# Phase One Environmental Site Assessment for Bloor and Dundas Development

**Choice Properties Limited Partnership**

2280 Dundas Street West, Toronto, Ontario

SLR Project No: 209.30128.00000

June 2022

SLR

SLR Consulting (Canada) Ltd.
200-300 Town Centre Boulevard, Markham, ON L3R 5Z6

# PHASE ONE ENVIRONMENTAL SITE ASSESSMENT

## Bloor and Dundas Development

## SLR Project No: 209.30128.00000

Prepared by
SLR Consulting (Canada) Ltd.
300 Town Centre Blvd. Suite 200
Markham, ON L3R 5Z6

for

Choice Properties Limited Partnership
The Weston Centres
700-22 St. Clair Avenue East,
Toronto, Ontario M4T 2S5

30 June 2022

CONFIDENTIAL

Distribution: 1 copy – Choice Properties LP
1 copy – SLR Consulting (Canada) Ltd.

## Revision Record

| Revision No. | Revision Date | Revision Description |
|---|---|---|
| 1 | June 17, 2022 | Preliminary Draft Report |
| 2 | June 30, 2022 | Final Preliminary Report |
| | | |

# CONTENTS


1.0 Executive Summary ..... 5

2.0 Introduction ..... 9

2.1 Phase One Property Information ..... 10

3.0 Scope of Investigation ..... 11

4.0 Records Review ..... 12

4.1 General ..... 12

4.1.1 Phase One Study Area Determination ..... 12

4.1.2 First Developed Use Determination ..... 13

4.1.3 Fire Insurance Plans ..... 13

4.1.4 Chain of Title ..... 17

4.1.5 Environmental Reports ..... 17

4.2 Environmental Source Information ..... 32

4.2.1 Site ..... 37

4.2.2 Surrounding Area ..... 39

4.3 Physical Setting Sources ..... 41

4.3.1 Aerial Photographs ..... 41

4.3.2 Topography, Hydrology, Geology ..... 43

4.3.3 Fill Materials ..... 44

4.3.4 Water Bodies, Areas of Natural Significance and Ground Water Information ..... 44

4.3.5 Well Records ..... 45

4.4 Site Operating Records ..... 46

5.0 Interviews ..... 46

6.0 Site Reconnaissance ..... 46

6.1 General Requirements ..... 46

6.2 Specific Observations at Phase One Property ..... 47

6.2.1 Enhanced Investigation of Property ..... 51

**7.0 REVIEW AND EVALUATION OF INFORMATION ..... 55**

7.1 Written Description of Investigation ..... 55

7.2 Current and Past Uses ..... 56

7.3 Potentially Contaminating Activities ..... 58

7.4 Areas of Potential Environmental Concern ..... 63
7.4.1 Uncertainties ..... 67
7.5 Phase One Conceptual Site Model ..... 68
**8.0 CONCLUSIONS ..... 72**
8.1 Whether Phase Two Environmental Site Assessment Required Before Record of site Condition Submitted ..... 72
8.2 Record of site Condition Based on Phase One Environmental site Assessment Alone ..... 72
8.3 Signatures ..... 72
9.0 REFERENCES ..... 74

# TABLES

Table 2-1: Property Information ..... 68
Table 4-1: City Directory Search ..... 32
Table 4-2: Results of Environmental Database Search ..... 36
Table 4-3: Review of Aerial and Satellite Photographs ..... 41
Table 5-1: Site Interviews ..... 46
Table 7-1: Current and Past Uses of the Phase One Property ..... 56
Table 7-2: Potenitally Contaminating Activities ..... 58
Table 7-3: Areas of Potenital Environmental Concern ..... 68
Table 7-4: Phase One Conceptual Site Model Drawings ..... 68

# APPENDICES

Appendix A: Figures
Appendix B: Plan of Legal Survey
Appendix C: Statement of Limitations
Appendix D: Aerial Photographs
Appendix E: Historical Documentation
Appendix F: Site Photographs

# 1.0 EXECUTIVE SUMMARY

SLR Consulting (Canada) Ltd. was retained by Choice Properties Limited Partnership ("Choice" or "the Client") to complete a Phase One Environmental Site Assessment (Phase One ESA) of the property occupying 2238, 2252, 2264, 2280, 2288, 2290 Dundas Street West and 104-105 Ritchie Avenue, Toronto, Ontario (referred to as the "Site" or "Phase One Property"). SLR understands that this Phase One ESA work is required to support the municipal permitting process and the filing of a Record of Site Condition (RSC) for the site under Ontario Regulation (O.Reg.) 153/04 (last amended by O.Reg 241/21), under Part XV.1 of the Environmental Protection Act (hereafter referred to as "O.Reg 153/04 (as amended)" or "the regulation"). The objective of the Phase One ESA was to identify, to the extent feasible pursuant to the scope of work defined below, areas of potential environmental concern ("APECs") in connection with the Site and to specifically identify areas of environmental significance either on, or immediately surrounding the Site that may have had an adverse effect on the Site.

The Site is located south of the intersection of Bloor Street West and Dundas Street West in the Roncesvalles neighbourhood of Toronto. The Site currently includes a retail plaza occupied by Loblaws and the LCBO, a large warehouse formerly occupied by Zellers, and a smaller retail area occupied by Kal-Tire. The south west corner of the Site, fronting onto Dundas Street West, includes a 3-storey residential rental building and a three storey medical building with multiple retail storefronts at grade and office above. Historically, the Site buildings at 2264, 2280, 2288, and 2290 Dundas Street West have been present on site since the late 1950s/early 1960s. Previously these properties were occupied by a large lumber operation with small commercial businesses and residential (at 2252 Dundas St. W) along Dundas St. W. The vacant lot currently present at 104-105 Ritchie Avenue appears to have been used for industrial/commercial purposes until the early 1980s. The mixed commercial use building at 2238 Dundas Street West was redeveloped in the late 1980s to the present-day building. The residential apartment building at 2252 Dundas Street West has been present on Site since at least the 1930s.

The surrounding properties consist of mixed residential, commercial and industrial use. The school property to the north of the Site was utilized for as a rail freight yard in the 1940s and early to mid 1950s and a warehouse from the mid 1950s to late 1960s. Development of the current Bishop Marrocco/Thomas Merton Catholic Secondary School building and sports field began in 1967 and was completed in 1969. Properties to the east, west and south of the Site were utilized for utilized as mixed commercial/residential and industrial lands since the 1940s.

Previous environmental investigations completed at the Site by multiple consultants between 1993 and 2018 identified concentrations of volatile organic compounds (VOCs) and petroleum hydrocarbons (PHCs) related parameters in soil and/or groundwater above applicable Ontario Ministry of the Environment, Conservation and Parks (MECP) standards predominately in the central to northwestern portion of the Site associated with the former dry cleaning operation (1965 to 2005) and former retail service station (1960s to 2000).

The regional topography is relatively flat with a large portion of the Site consisting of parking lots. The regional topography slopes gradually to the south towards Lake Ontario located approximately 2 kilometres (km) south of the Site. The inferred groundwater direction is to the south, southwest towards Wendigo Creek located 700 m southwest of the Site.

Based on the information reviewed within this Phase One ESA, SLR has identified 20 APECs at the Phase One ESA property as summarized below.

Areas of Potential Environmental Concern

*Bloor and Dundas - Phase One ESA*

| APEC | Location of APEC on Phase One Property | PCA | Location of PCA (on/offsite) | COPC | Media Potentially Impacted |
|---|---|---|---|---|---|
| APEC - 1 | 2288 Dundas Street West Building footprint and surrounding area | PCA No. 10 - Commercial Autobody Shops | Onsite | PHCs/BTEX, VOCs, metals & inorganics, PAHs | Soil & Groundwater |
| APEC - 2 | 2288 Dundas Street West Former Excavation, west of building | PCA N/A - Other: Previous Soil Exceedance | Onsite | PHCs/BTEX | Soil |
| APEC - 3 | 2288 Dundas Street West Former Excavation, west of building | PCA No. 30 - Importation of Fill Material of Unknown Quality | Onsite | PHCs/BTEX, VOCs, metals & inorganics, PAHs | Soil |
| APEC - 4 | 2288 Dundas Street | PCA No. 30 - | Onsite | PHCs/BTEX, VOCs, metals | Soil |
| APEC - 5 | 2290 Dundas Street West within south west corner of building and extending south, south west into the parking lot | PCA N/A - Other: Previous Groundwater Exceedance | Onsite | VOCs | Groundwater |
| APEC - 6 | 2280 Dundas Steet West south of the building, east of the loading dock | PCA No. 28 - Gasoline and Associated Products Stored in Fixed Tanks | Onsite | PHCs/BTEX, metals & inorganics, PAHs | Soil & Groundwater |
| APEC - 7 | North and northeast of 2288 Dundas Street West building | PCA No. 28 - Gasoline and Associated Products Stored in Fixed Tanks | Onsite | PHCs/BTEX, metals & inorganics, PAHs | Soil & Groundwater |
| APEC - 8 | 2290 Dundas Street West southeast corner, near loading docks | PCA No. 58 - Waste Disposal and Waste Management, including thermal treatment, landfilling and transfer of waste, other than use of bio soils as soil conditioners | Onsite | PHCs/BTEX, metals & inorganics, PAHs | Soil & Groundwater |
| APEC - 9 | 2238 Dundas Street West surrounding the elevator shaft | PCA N/A - Hydraulic Oil Storage below grade | Onsite | PHCs/BTEX, VOCs, metals & inorganics, PAHs | Groundwater |
| APEC -10 | 2264 Dundas Street West building footprint and surrounding area | PCA No. 10 - Commercial Autobody Shops | Onsite | PHCs/BTEX, VOCs, metals & inorganics, PAHs | Soil & Groundwater |
| APEC - 11 | Onsite eastern and northern portions, as per the FIPs | PCA No. 59 - Wood Treating and Preservative Facility and Bulk Storage of Treated and Preserved Wood Products | Onsite | PHCs/BTEX, VOCs, metals & inorganics, PAHs | Soil & Groundwater |
| APEC - 12 | Onsite eastern to central portion, as per the FIPs | PCA No. 46 - Rail Yards, Tracks and Spurs | Onsite | PHCs/BTEX, VOCs, metals & inorganics, PAHs, PCBs | Soil & Groundwater |

Areas of Potential Environmental Concern

*Bloor and Dundas - Phase One ESA*

| APEC | Location of APEC on Phase One Property | PCA | Location of PCA (on/offsite) | COPC | Media Potentially Impacted |
|---|---|---|---|---|---|
| APEC - 13 | Onsite southeastern portion within the current grassed area | PCA No. 9 - Coal Gasification | Onsite | metals & inorganics, PAHs | Soil & Groundwater |
| APEC - 14 | Onsite southeastern portion, west of the end of Ritchie Avenue | PCA No. 28 - Gasoline and Associated Products Stored in Fixed Tanks | Onsite | PHCs/BTEX, metals & inorganics, PAHs | Soil & Groundwater |
| APEC - 15 | 2290 Dundas Street West southwest corner of building | PCA No. 37 - Operation of Dry Cleaning Equipment (where chemicals are used) | Onsite | VOCs, metals & inorganics | Soil & Groundwater |
| APEC - 16 | 2280 Dundas Street West south east corner of the building, exterior | PCA No. 30 - Importation of Fill Material of Unknown Quality | Onsite | PHCs/BTEX, VOCs, metals & inorganics, PAHs | Soil |
| APEC - 17 | 2264 Dundas Street West (east of this building) | PCA No. 58 - Waste Disposal and Waste Management, including thermal treatment, landfilling and transfer of waste, other than use of bio soils as soil conditioners | Onsite | PHCs/BTEX, metals & inorganics, PAHs | Soil & Groundwater |
| APEC - 18 | 2238 Dundas Street West | PCA No. 28 - Gasoline and Associated Products Stored in Fixed Tanks | Onsite | PHCs/BTEX, metals & inorganics, PAHs | Soil & Groundwater |
| APEC - 19 | East of the Site (adjacent) | PCA No. 46 - Rail Yards, Tracks and Spurs | Offsite | PHC/BTEX, VOCs, metals & inorganics, PAHs, PCBs | Soil & Groundwater |
| APEC - 20 | North of the Site (adjacent) | PCA No. 28 - Gasoline and Associated Products Stored in Fixed Tanks<br>PCA No. 46 - Rail Yards, Tracks and Spurs | Offsite | PHCs/BTEX, VOCs, metals & inorganics, PAHs | Groundwater |

NOTES:
APEC denotes Area of Potential Environmental Concern
PCA denotes Potentially Contaminating Activity
COPC denotes Contaminate of Potential Concern
PHC denotes Petroleum Hydrocarbons
BTEX denotes Benzene, Toluene, Ethylbenzene and Xylenes
PAH denotes Polycyclic Aromatic Hydrocarbons
VOC denotes Volatile Organic Hydrocarbons
PCB denotes Polychlorinated Biphenyls
N/A denotes not applicable

A Phase Two ESA would be required to investigate APECs identified at the Site to meet the requirements of O.Reg.153/04 (as amended). The Phase Two ESA should also be developed to further investigate and delineate the soil and groundwater impacts previously identified at the Site during historical environmental investigations completed between 1993 and 2018.

# 2.0 INTRODUCTION

SLR Consulting (Canada) Ltd. was retained by Choice Properties Limited Partnership ("Choice" or "the Client") to complete a Phase One Environmental Site Assessment (Phase One ESA) of the property occupying 2238, 2252, 2264, 2280, 2288, 2290 Dundas Street West and 104-105 Ritchie Avenue, Toronto, Ontario (referred to as the "Site" or "Phase One Property"). The Site is located south of the intersection of Bloor Street West and Dundas Street West in the Roncesvalles neighbourhood of Toronto. The Site currently includes a retail plaza occupied by Loblaws and the LCBO, a large warehouse formerly occupied by Zellers, and a smaller retail area occupied by Kal-Tire. The south west corner of the Site, fronting Dundas Street West, includes a 3-storey residential rental building and a three storey medical building with multiple retail storefronts at grade and office above. Also fronting onto Dundas Street West is a two storey mixed commercial/residential building with a Pizza Nova on the main floor and vacant residential rental unit above.

The proposed development will include 7 mixed use buildings ranging in height from 5 storeys to 38 storeys with at least two below grade levels of parking, as follows:

- 8 storey high podium with a 22 storey west tower and 32 storey eastern tower;
- 7 storey high podium with a 38 storey tower;
- 2 storey high podium with 6 storey west office tower, 24 storey east tower, and 8 storey east tower;
- 7 storey high podium with 28 storey tower;
- 10 storeys in height;
- 6 storeys in height; and,
- 10 storeys in height.

The objective of the Phase One ESA was to identify, to the extent feasible pursuant to the scope of work defined below, areas of potential environmental concern ("APECs") in connection with the Site and to specifically identify areas of environmental significance either on, or immediately surrounding the Site that may have had an adverse effect on the Site.

SLR understands that this Phase One ESA work is required to support the filing of a Record of Site Condition (RSC) for the Site under Ontario Regulation (O.Reg) 153/04 (last amended by O.Reg 214/21), under Part XV.1 of the Environmental Protection Act (hereafter referred to as "O.Reg 153/04 (as amended)" or "the regulation"). The Site is proposed to be redeveloped into a mixed residential and commercial high-rise development.

This Phase One ESA report has been prepared in general accordance with O.Reg.153/04; and Schedule D, Table 1, "Mandatory Requirements for Phase One ESA Reports." As specified in Schedule D, Table 1, this Phase One ESA report has been prepared with the following section headings:

- Section 1 Executive Summary
- Section 2 Introduction
- Section 3 Scope of Investigation
- Section 4 Records Review
- Section 5 Interviews
- Section 6 Site Reconnaissance

- Section 7 Review and Evaluation of Information
- Section 8 Conclusions
- Section 9 References

Figures are provided in Appendix A, followed by Legal Survey Plans, Statement of Limitations, Aerial Photographs, Historical Documentation and Site Photographs are included in Appendices B to F, respectively.

## 2.1 PHASE ONE PROPERTY INFORMATION

The Phase One Property is located on the eastern side of Dundas Street (St.) West (W), south of Bloor Street West. The Site is approximately 44,000 square metres ($m^2$) (4.4 hectares (ha)), with approximately 90 % of the Site covered by building footprints and/or hard surfaces (asphalt and/or concrete). The approximate centroid of the property measures using Global Positioning System (GPS) is 4834712.97 northing and 62497052 easting based on the NAD 83 datum.

The Site includes the following municipal address, property identifier number and associated structures.

**Table 2-1: Property Information**

| MUNICIPAL ADDRESS | PROPERTY IDENTIFICATION NUMBER (PIN) | LEGAL DESCRIPTION | SITE SUMMARY |
|---|---|---|---|
| 2238 Dundas St. W., Toronto, ON | 21332-0046 | Pt Lt 52 Pl 287 Toronto As In Ca617090: City of Toronto | Three storey multi-unit commercial building with a partial basement. The building is primarily used as medical offices. |
| 2252 Dundas St. W., Toronto, ON | 21332-0045 | Pt Lt 52 Pl 287 Toronto As In Ca628836; City of Toronto | Three storey multi-unit residential rental property consisting of eight units. |
| 2264 Dundas St. W., Toronto, ON | 21332-0044 | Pt Lt 51-52 Pl 287 Toronto As In Ca316947; City of Toronto | Two storey mixed commercial residential building. The street level unit is operating as a Pizza Nova restaurant and the second floor is a residential rental unit. |
| 2280 Dundas St. W., Toronto, ON | 21332-0340 | Block B Plan 790 City West; Lot 27 Plan 790 City West; Part Lot 51-52 Plan 287 Toronto As In Ca690184 and Ca485209; S/t Ca 690184; Save And Except Lot 27 Designated As Part 1 Plan 66r26289 | Two storey commercial building operating as a Loblaws grocery store. |
| 2290 Dundas St. W., Toronto, ON | | | Two storey commercial building with two units. The main unit is occupied by two tenants Joe Fresh and The Idea Centre. The remaining unit is occupied by LCBO. |

| | | | |
|---|---|---|---|
| 2288 Dundas St. W., Toronto, ON | 21332-0042 | Pt Lt 51 Pl 287 Toronto As InCa518597; S/t Wg127264; City of Toronto | Single storey commercial building consisting of three units. Two are currently vacant and one is operating as a Kal-Tire garage. |
| 104-105 Ritchie Avenue, Toronto, ON | 21332-0190 | Pt Blk A Pl 790 City West; Pt Lt 52 Pl 287 Toronto As In Ct74651; City of Toronto | A vacant property which is predominately grass covered. |

The Site location, surrounding land use and site plan, including a depiction of the Phase One Study Area (i.e., defined as within approximately 300 m from the boundaries of the Phase One Property) and topographic information is presented on **Figures 1 and 2** in **Appendix A**.

The property is owned by Choice Properties LP and this Phase One ESA was initiated by Stefania Sottile, Senior Manager, Environmental Health and Safety.

# 3.0 SCOPE OF INVESTIGATION

This Phase One ESA was performed in accordance with the requirements in Part VII and Schedule D – Phase One Environmental site Assessments as stipulated under *Ontario Regulation (O.Reg.) 153/04 Records of Site Condition, Part XV.1 of the Environmental Protection Act* (EPA), last amended by O.Reg 214/21 on March 19, 2021 ("O.Reg.153/04").

As detailed in section 18 of Schedule D of O.Reg.153/04 (as amended), the specific objectives of a Phase One ESA report are:

- To document the presence or absence of APECs;
- To provide a record of a Phase One ESA of a Phase One Property that clearly demonstrates in a way that can be assessed, tested and reconstructed, how the Phase One ESA was carried out, to document:
  - how the general and specific objectives of a Phase One ESA were achieved and how each of the minimum requirements for such objectives were met;
  - whether further investigation is required in order to submit an RSC for filing;
  - that there exists an adequate basis for any further investigation that may be needed; and,
  - that there is a basis for any required certifications.

The scope of work for this Phase One ESA included, where readily available the following:

- Review of previous environmental investigation reports/correspondence;
- Review of historical aerial photographs;
- Review of available provincial, and federal agency records;
- site reconnaissance to observe the Site and surrounding lands;
- Interviews with personnel familiar with the Site; and,
- Preparation of the Phase One ESA report including a photographic log and a conceptual site model (CSM).

The conclusions presented in this report are professional opinions based on data described herein, subject to the Statement of Limitations provided at the end of the report in Appendix C.

# 4.0 RECORDS REVIEW

## 4.1 GENERAL

A historical records review was completed for the Site, which included a request for and/or review of the following records:

- Historical Chain of Title;
- Available aerial photography of the Site and surrounding area;
- Available city directories and fire insurance plans (FIPs);
- Available environmental and historical reports pertaining to the Site;
- Previous Environmental Reports; and
- Regulatory reviews of the following:
  - Environmental Risk Information Services Ltd. (ERIS) Database Report;
  - Freedom of Information ("FOI") requests submitted to the Ministry of Environment, Conservation and Parks (MECP); and,
  - Technical Standards and Safety Authority (TSSA).

The findings of the records review are presented in the following sections and included in Appendix E (Phase One ESA Supporting Documentation and Appendix D (Aerial Photographs).

### 4.1.1 PHASE ONE STUDY AREA DETERMINATION

The Phase One ESA study area included properties within a 300 metre (m) radius from the nearest point on the Phase One Property in support of an RSC. A 300 m radius has been determined to be a sufficient study area for use in this Phase One ESA as the assessment did not identify properties with known environmental impact or large industrial properties with a high potential to impact the Site from a distance greater than 300 m.

The adjacent properties surrounding the Site at the time of the site visit are described below:

North – 1515 Bloor Street West (Bishop Marrocco-Thomas Merton Secondary School), followed by Bloor Street West and various commercial and residential buildings. Commercial businesses included: The Crossways commercial building (2340 Dundas Street West) and Dundas West subway Station (2365 Dundas Street West).

East – A railway line, followed by various commercial and residential properties.

South – Residential properties, followed by Ritchie Avenue, additional residential properties, followed by commercial properties along Dundas Street West south of the Site. Commercial properties going south along Dundas Street West include Maria Dry Cleaning (2226 Dundas Street West), Andalusia Speech Therapy (2224 Dundas Street West), Centum Boteek Inc. mortgage broker (2222 Dundas Street West) and Dr. S Mak Dentist (2218 Dundas Street West).

West – Dundas Street West with street car tracks, followed by a mix of commercial businesses and residential properties. Commercial businesses along Dundas Street West in order from north to south include: Bloor Street Fitness and Boxing 24/7 (2295 Dundas Street West), The Fry Korean Restaurant (2285 Dundas Street West), Ellen's Pet Care (2283 Dundas Street West), GoWest Realty Ltd. (2273 Dundas Street West), Tincture and Tonic Apothecary (2247 Dundas Street West), Glamour Nails (2239 Dundas Street West), Lewis Family Tattoo Company (2235a Dundas Street West), Black and White Barbers (2231 Dundas Street West), William's Beauty Supplies (2229 Dundas Street West) and Smoke In The Water CBD and Bong and Vape Shop (2227 Dundas Street West).

The Site location and surrounding land use is illustrated on Figure 1 in Appendix A.

### 4.1.2 FIRST DEVELOPED USE DETERMINATION

In review of the available fire insurance plans (FIPs), aerial photographs and historical documentation the Site was vacant until sometime before 1884 when two buildings (appear to be residential, near the current 2252 Dundas St. W building) were observed on the Site. Residential development increased in the late 1890s and into the 1900s until around 1913 when commercial/industrial activities were first present at the Site. The industrial activities initially included a lumber yard (R. Laidlaw and Company) and were followed by additional commercial/industrial activities into the 1920s when the Site appears to be developed with rail spurs and numerous buildings associated with the lumber activities. By 1933, the southeast portion of the Site was developed and included the Pennsylvania Coal Company and by the 1960s the Site was developed similar to its current state for mixed property use (residential and commercial).

### 4.1.3 FIRE INSURANCE PLANS

A search for FIPs and insurance reports of the Site, as well as the surrounding properties, was conducted by Opta Information Intelligence (Opta) on June 29, 2021 and March 21, 2022.

The following FIP years and insurance reports relating to the Site and/or surrounding properties were reviewed:

- FIP dated 1933, Volume: Toronto Volume 4, Firemaps: 306, 307, 308, 309, and 318;
- FIP dated 1939, Volume: Toronto Volume 4, Firemap: 306;
- FIP dated 1941, Volume: Toronto Volume 4, Firemaps: 307, 308, 309, and 318;
- FIP dated 1943, Volume: Toronto Volume 5, Firemap: 389;
- FIP dated 1969, Volume: Toronto Volume 4, Firemaps: 405, 406, 407, and 413;
- Siteplan Report – 1960 for Loblaw Groceterias Co Ltd. At Ritchie Avenue Toronto ON M6R 1X3;
- Inspection Report – 1960 for Towers Marts and Properties Ltd. at Dundas Toronto, ON M6R 1X3;
- Siteplan Report – 1966 for 2288 Dundas St W Toronto, ON M6R 1X3; and,
- Inspection Report – 1973 for Towers Marts Ltd at 2290 Dundas Street West Toronto, ON M6R 1X3; and,
- COPE (Construction, Occupancy, Protection, Exposure) Report – 1987 for Multi-Tenant 2238 Dundas St W Toronto, ON M6R 3A9.

A copy of the Opta search results is included in Appendix E.

Additionally, SLR reviewed the online FIPs via the City of Toronto website (Fire Insurance Plans – City of Toronto) for 1884, 1890, 1894, 1899, 1903, 1913, 1924 and 1926.

#### 4.1.3.1 Site

The above listed information was reviewed to identify previous activities which occurred at the Site and which may be associated with PCAs and/or APECs.

1884 FIP:

- The Site is divided into 11 lots and "John Woods" is indicated to be the owner; and,
- Two buildings are located in the southwest portion of the Site, similar to the location of the 2252 Dundas Street West; though the buildings are smaller buildings.

1890, 1894, 1899 and 1903 FIPs:

- The Site was divided into three lots and "Richard Guthrie" is indicated to be the owner; and
- Four buildings are present similar to the location in the 1884 FIP.

1913 and 1924 FIPs:

- The Site is still divided into three lots;
- Five buildings are present along Dundas Street West and four buildings are present further east, though before the midway point of the Site;
- A rail spur line is present at the central portion of the Site and extends from the railway corridor to the east towards Dundas Street West and between three of the buildings. The Site is indicated to be occupied by "R.Laidlaw & Co"; and,
- By 1924, additional buildings were present on the Site along Dundas Street West towards the western side of the Site.

1926 FIP:

- The northern portion of the Site is being utilized as a CPR Freight Yard with multiple tracks indicated to be present;
- The central and southern portion of the Site is being utilized as a R. Laidlaw Lumber Company with two additional rail spurs located south of the first one observed in 1913, including the following activities/uses:
    - Shipping and Planing, office and white lumber along Dundas Street West;
    - Further east is a planing mill, steam boilers powered by refuse (and dry kiln storage);
    - To the northeast of the planing mill is an "auto" building and a 200 gallon UST containing gasoline; and,
    - Towards the eastern side of the Site, are lumber storage sheds.
- A building is present at the west-central portion of the Site (north of 2264 Dundas Street and occupied by Wholesale Show Room) with a municipal address of 2268 Dundas Street West;
- 2264 Dundas Street West has a building present similar to the current day and is indicated to be a garage;
- Two buildings are present at 2260 and 2258 Dundas Street West (south of 2264 Dundas St West) with no use indicated;
- 2252 Dundas Street West, has a building similar to the current building and is indicated to be the "Howard Mansions Apartments";
- 2238 Dundas Street West, has a building present, though is significantly smaller than the current building; and,

- East of 2268 to 2238 Dundas Street West, are additional buildings associated with the Lumber Yard (Hardwood Warehouse, Planing Mill, Hardwood Wholesale and lumber sheds).
- Site addresses are similar to the current day addresses

1933 FIP:

- The Site is shown to be occupied primarily by a lumber yard owned by R. Laidlaw Lumber Company Ltd. which included a planing mill, dry kiln, engine house, warehouse, rail spurs and general warehousing;
- An 800L gasoline UST is noted near the northern side of the Site;
- The east portion of the Site is shown to be covered by lumber piles;
- The current building apartment located at 2252 Dundas Street West is present on the FIP and labeled as Howard Mansions Apartments; and,
- The vacant lot at 104-105 Ritchie Ave in the southeast corner of the Site is shown to be occupied by a coal operation owned by Pennsylvania Coal Co. with a coal elevator and a general warehouse.

1941 FIP:

- The Site is similar to what is shown in the 1933 FIP other than the mixed-use building at 2238 Dundas Street W seems to have been occupied by a hotel and beverage room with a boiler in the rear of the building; and,
- The UST tank found in the north portion of the Site in the 1933 FIP is no longer noted in the 1941 FIP.

Siteplan Report – 1960 Loblaw Groceterias Co. Ltd.. Ritchie Avenue, Toronto, ON:

- A fuel oil UST is located south of the boiler room (southeast of the Loblaws Building); and,
- Coal storage is located south of the Loblaws building (within the current 104-105 Ritchie Avenue property).

Siteplan Report – 1960 Tower marts an Properties Ltd., Dundas Toronto, ON:

- Incinerator located in the southeast corner of building, near the current loading docks at the east-central portion of the Site.

Siteplan Report – 1966 2288 Dundas Street West, Toronto:

- Two USTs are located west of the building at 2288 Dundas Street West.

1969 FIP:

- Buildings similar to the current size and shape are present at 2280 and 2290 was occupied by Loblaws Groceries, Tower Marts and Properties Ltd, a billiards room and a dry cleaning company in the central western portion of the building;
- A fuel oil UST is noted in the southeast corner of the Loblaws building;
- The present-day auto shop building is present at 2288 Dundas Street West with a gas bar to the west with one UST present;
- The former building at 2268 Dundas Street West is no longer present as are the two buildings at 2258 and 2260 Dundas Street West;
- The building at the current Pizza Nova at 2264 Dundas Street West was occupied by an auto body shop and repairs service;

- The residential apartment building and multi-use building are still present in the 1969 FIP in the southwest portion of the Site;
- An incinerator is present to the southern end of the 2290 Dundas Street West building, north of the receiving docks; and,
- The coal company was no longer in operation at 104-105 Ritchie Ave, though a UST was identified towards the eastern end of Ritchie Avenue in the 1969 FIP.

1973 Inspection Report for Towers Marts and Properties Ltd:

- The inspection report identifies the building at 2290 Dundas St W to have been built in 1962 and occupied by a department store with tenants being a dry cleaners, beauty salon, barber shop and billiards hall.
- The floors and walls are noted to be concrete and the roof as an insulated steel deck on exposed steel.
- A high-pressure oil-fired boiler was located slightly below grade. Sprinklers were located across the building as well as floor drains.
- The dry cleaning unit was noted as occupying 400 square feet of space with washing and drying machines.
- The report identifies that varsol was dispensed from 2 gallon safety cans with no further information provided.
- A small basement was observed that only contained an electrical switch gear.

1987 COPE for Multi-Tenant 2238 Dundas St W:

- The COPE report identifies the current multi-use commercial building at 2238 Dundas St. W. to have been built in 1987 as a three-storey building with a basement occupied by a retail drug store, office and vacant area. Sprinklers were noted in the basement on the first floor of the building.

#### 4.1.3.2 Surrounding Area:

Based on a review of the available information for the adjacent or nearby properties, the following were identified to be potential activities which may affect the Site. In particular, those activities located adjacent to the Site, north and east of the Site (inferred to located upgradient) were of interest and are summarized below.

North:

- The property adjacent to the north (currently Bishop Marrocco/Thomas Merton Catholic Secondary School) which was vacant in 1884 and occupied by the Canadian Pacific Railway as a railyard, as shown in the 1926 FIP, until approximately 1948 with several rail spur lines. In 1948, the main portion of the property was occupied by a roofing warehouse for Building Products Limited. The roofing warehouse was listed in the 1949 inspection report as having a coal fed boiler in the basement. A restaurant occupied the northwest corner of the property and the ends of railspurs were shown to occupy the east side of the property while Building Products Limited occupied the property. The property was purchased in September 30, 1964 by the Board of Education for the City of Toronto according to the land title. The school building is present in the 1969 FIP, showing shops along the south and east side, as well as three tanks associated with the boiler.

East:

- The railway line that is adjacent to the east of the property has been present throughout the FIP records since at least 1884; and,
- The FIPs indicated one location on the east side of the railway line (cross-gradient to the Site as well) that was an historical coal provider in the 1926 and 1933 FIPs.
- A service station and gas bar with an UST was present in the 1969 FIP east of the railway on the south side of Bloor Street West.

West:

- In 1884, the area west of the Site was predominately vacant with a "hotel" present at the southwest corner of Bloor Street West and Dundas Street West until at least 1924 when a Gasoline Service Station was present with four USTs in 1933 (2333 Dundas St. W.);
- By 1924 additional automotive garages were present at 2295 (Bloor-Dundas Motors), 2299 (Dundas Motor Sales Ltd) and 2311 (Walter Twigg Automotive Service) Dundas Street West, as well as 1541 and 1543 (Puddicombe Motors Limited Garage) Bloor Street West;
- Other surrounding properties to the west showed historical locations of coal and wood yard operations in the 1933 and 1941 FIP and a self car wash, a gas bar; as well as a steel tubing cutting and welding operation located southwest of the Site in the 1969 FIP.

South:

- In 1884, the area south of the Site was predominately vacant;
- In 1890, located south of 2238 Dundas Street West, a building, suspected to residential is present; and
- In 1926 until at least 1969, a printing shop (58 Ritchie Avenue) was present with a boiler located at the south end of the building (close to Ritchie Avenue).

### 4.1.4 CHAIN OF TITLE

Choice is completing the historical chain of title search and a partial copy for 2238, 2252 and 2264 Dundas Street West has been provided. A copy of the Chain of Title is provided in Appendix G.

### 4.1.5 ENVIRONMENTAL REPORTS

Choice provided SLR with the following environmental reports for the Site for review:

- Ben Engineering Inc. (BEI, 2015). Phase I ESA 2252 Dundas Street West. October 1, 2015;
- Bluewing Environmental Services Inc., (BESI, 1993). Phase I Assessment Report, Loblaws Supermarket Ltd., Store No. 154. March 26, 1993;
- Briggs Canada Limited. (Briggs, 2000). Routine Groundwater Monitoring Report. June 29, 2000;
- Emails – Location of Contaminated Material (July 10, 2012);
- EXP. (EXP, 2014a). Draft Report. Delineation Program (Zellers Unit). October 1, 2014;
- EXP. (EXP, 2014b). Floor Slab Evaluation Former Zellers Store 22809 Dundas Street West. May 5, 2014;
- EXP. (EXP, 2014c). Groundwater Monitoring Program, Northwest Corner at 2280-2290 Dundas Street West. – DRAFT. October 1, 2014;

- EXP. ( EXP, 2015). Supplemental Groundwater Monitoring Program Northwest Corner at 2280 – 2290 Dundas Street West, Toronto, Ontario. Environmental Summary Letter. November 18, 2015;
- EXP. (EXP, 2017a). Limited Phase II ESA at 2252 Dundas Street West. December 6, 2017;
- EXP. (EXP, 2017b). Phase I ESA. 2252 Dundas Street West. December 4, 2017;
- EXP. (EXP, 2018). Limited Phase II ESA 2238 Dundas Street. February 22, 2018;
- Fisher Environmental Ltd. (Fisher, 2011). Phase I ESA 2238 Dundas Street West. For Grant Anthony of 1191373 Ontario Ltd. January 27, 2011;
- Jacques Whitford Environment Limited to Roycom Realty Limited. (JWEL, 1997). Phase I ESA 2290 Dundas Street West. September 26, 1997;
- Jacques Whitford Environment Limited. (JWEL, 2000). Phase II Subsurface Investigation 2290 Dundas Street West. May 3, 2000;
- Letter to Risk Services Zurich Insurance Company. (Zurich, 2004). January 13, 2004. And communication on December 15, 2003;
- Loblaw Properties Limited. (Loblaws, 1997). March 27, 1997 to Manulife Financial;
- Loblaws to Fraser Milner Casgrain LLP. Barristers and Solicitors. (Loblaws, 2006). Due Diligence Letter. February 28, 2006;
- Manulife Financial to Loblaws Properties limited (Ms. Lucy Martin). (Manulife, 1997a). March 17, 1997;
- Manulife Financial to Loblaws Properties (Ms. Lucy Martin). (Manulife, 1997b). March 25, 1997;
- RiskCheck. (RiskCheck, 2015). Annual Assessment Report for Choice Properties. December 15, 2015;
- RiskCheck. (RiskCheck, 2016). Annual Assessment Report for Choice Properties. November 16, 2016;
- RiskCheck. (RiskCheck, 2017). Annual Assessment Report for Choice Properties. April 26, 2017;
- Stantec. (Stantec, 2013). Phase I ESA 2280 – 2290 Dundas Street West Loblaws – Property ID#29. May 1, 2013;
- Stantec. (Stantec, 2018). Phase I ESA for 2238, 2252, 2280 – 2290 and 1515 Bloor Street. April 13, 2018;
- Terrapex Environmental Ltd. to Ultramar Ltd. Remedial Excavation Former Ultramar Retail Petroleum Outlet 2288 Dundas Street West, (Terrapex, 2000). Toronto, Ontario. December 15, 2000;
- TIL. (TIL, 2006a). Draft report Phase II ESA 2288 Dundas Street West, Toronto, Ontario. For True North Group Inc. March 8, 2006;
- TIL. (TIL, 2006b). Phase I ESA 2288 Dundas Street West, Toronto, Ontario. For Loblaws Properties / True North Group. March 9, 2006;
- TIL to Loblaws. (TIL, 2007). Supplementary Phase II ESA, 2290 Dundas Street West. January 23, 2007;
- TIL. (TIL, 2009). Letter to Loblaw – Re 2290 Dundas Street West. June 25, 2009;
- Toronto Inspection Limited. (TIL, 2012). Chemical Analysis Report 2280 to 2290 Dundas Street West (Letter). April 4, 2012;
- TIL. (TIL, 2012a). Chemical Analysis Report. 2280-2290 Dundas Street West, Toronto, Ontario. April 4, 2012;
- TIL. TIL (2012b). Toronto Inspection. 2290 Dundas, Remediation Options for VOC impacted Area. April 11, 2012;

- TIL. (TIL, 2018). Report on Preliminary Geotechnical Investigation 2280 Dundas Street West. October 22, 2018;
- Trow Consulting Engineers Ltd., (Trow, 2000). Limited Phase II ESA 2288 Dundas Street, Toronto, ON. December 27 2000;
- Trow Consulting Engineers Ltd. (Trow, 2001). Review of Environmental Remediation Activities. For Kamieko Investment Co. Ltd. February 14, 2001; and,
- Trow Associates Inc. (Trow, 2005). UST Decommissioning 2288 Dundas Street, Toronto, Ontario. For Kamieko Investment Co. Ltd. July 13, 2005.

SLR has summarized the previous reports and associated findings relative to the Phase One Site and Phase One Study Area below. The most recent report which includes the Site has been summarized first to provide general context and the remaining reports are included in chronological order starting in 1993.

*Final Phase I Environmental Site Assessment – 2238, 2252 and 2280 to 2290 Dundas Street West, 1515 Bloor Street West, Toronto, ON. Stantec Consulting Ltd., April 13, 2018*

Stantec was retained by Choice to complete a Phase I ESA for the properties located at 2238, 2252, 2280 to 2290 Dundas Street West and 1515 Bloor Street West. The Phase I ESA was completed for due diligence purposes to assess if evidence of potential and/or actual environmental contamination was present or may affect the site. The Phase I ESA was completed based on available documentation, existing environmental reports and site visits from publicly accessible locations, therefore, interviews or interior site visits were not completed by Stantec.

Based on SLR's review of Stantec's report, the property has been used as a lumber operation, a building mill, dry kiln, engine house, warehouse, rail spurs, coal storage with coal elevator) and general warehousing between 1914 to 1950s. The two current buildings (2288 Dundas – currently, Kal-Tire and Pet Value; and 2280 Dundas Street – currently Loblaws) were constructed between the late 1950s to early 1960s and their tenants have included, Loblaws, Fine Dry Cleaners, Martinizing Dry Cleaners and Launderers, TLC Fine Cleaners, Tower Marts and Properties Limited, Zellers, a billiards hall, offices, restaurants, a beauty salon, a physiotherapy clinic. Additionally, 2288 Dundas Street West has included on-site gasoline service station (west of the building) from 1966 to 2000s; as well as Discount Car and Truck Rentals, Firestone Tire and Automotive, High Park Auto Mart and Max Auto Services. Several reports were reviewed by Stantec for the properties which identified actual environmental concerns on site, which include: soil impacted with petroleum hydrocarbons (PHCs) near the former on-site gas bar; as well as, groundwater impacted with PHCs and tetrachloroethylene (PCE) associated with the former dry cleaning operations. Stantec stated that the findings of these reports indicated the groundwater impacts to be south of 2290 Dundas Street West and the former fuel station.

A number of potential environmental concerns were also identified on site and the surrounding properties which include:

- Two former waste oil USTs located outside the north side of the Kal Tire garage;
- Former lumber operation at the site from at least 1910 to the early/mid 1950s, as well as a former CN freight yard at the school property adjacent to the north of the site from at least 1910 to the mid/late 1960s;
- Former coal company and Atlas Tank workshop in the southeast corner of the site from at least 1920 to 1960;
- Reported fuel oil UST located outside the southeast corner of the Loblaws in 1969;

- Reported gasoline USTs located on the central north portion of the site as well as the southeast and southwest corner of the site between 1914 and 1969;
- Reported fuel oil tank at 2238 Dundas Street West in 1936;
- Reported 900 L hydraulic oil leak at the school property to the north of the site in 1993;
- Former automobile repair garage and gasoline UST located at 2264 Dundas Street West (adjacent property to the west) from at least 1920 to 1969;
- Former automobile repair garage and USTs located at 2295 Dundas Street West (neighbouring property to the west) from at least 1914 to 1985/86;
- former printing operation located at 58 Ritchie Avenue (adjacent property to the southeast) in 1933, 1941 and 1969;
- Former heavy industrial operations located on the neighbouring properties to the east from at least 1914 to 2009;
- Former dry cleaning operations located at 2214 Dundas Street West (adjacent property to the southwest) in 1945 and 1955; and,
- Former fuel oil UST located at The Crossways Mall (property to the north of the site and the school) in 1965.

Additional subsurface investigations were recommended to be complete at the site to evaluate the environmental quality of the soil an/or groundwater in the vicinity of the above mentioned environmental concerns.

*Phase I Assessment Report Loblaws Supermarket Ltd., Store No. 154 – 2280 Dundas Street West, Toronto, ON. Bluewing Environmental Services Inc., March 26, 1993.*

Bluewing Environmental Services Inc. completed a Phase I ESA at 2280 Dundas Street West (Loblaws Supermarket Ltd.) in Toronto in February 1993. The report was not intended for an RSC. The report states that the Loblaws grocery store was constructed in approximately 1958.

The historical review and on-site survey identified the following areas of concern:

- The facility is heated by an oil-fired boiler and is equipped with a gas-fired oven emitting into the atmosphere. The facility did not own a Certificate of Approval for this emission;
- Three water samples were collected from the meat department grease trap, the sanitary sewer line and from the drinking water supply. The water sample from the meat department grease trap had exceeded the Ministry of Environment (MOE, now MECP) Model Sewer By-Law for biological oxygen demand, suspended solids, oil and grease. The sanitary sewer line and drinking water samples passed regulations at the time;
- Two pails of boiler additives were found in the boiler room and there was no spill contingency plan in place at the facility;
- Remediation and repair of asbestos pipe wrapping was completed in 1991. The on-site survey identified the presence of grey fibrous material around pipe fittings and valves and above the store ceiling which was sampled and confirmed as asbestos fibre;
- One UST was located on the south side of the building, adjacent to the boiler room, which contained fuel oil tank which has not been subjected to an integrity test; and,
- Slight staining was identified around the oil tank filler with very soft asphalt around indicating that oil has penetrated the subsurface.

Bluewing Environmental Services Inc. recommended the following:

- Internal air quality to be tested periodically;

- Grease trap to be cleaned thoroughly and monitored regularly;
- A solid water study to be conducted to determine cost savings;
- To remove or replace insulation containing asbestos or repair any damaged coverings with a periodic inspection program;
- To develop a comprehensive spill contingency plan; and,
- To collect a soil sample around the oil tank filler and further analyze and delineate the possible fuel contamination.

*Correspondences between March 17 and March 27, 1997 (between Manulife Financial and Loblaws)*

Correspondences between Manulife Financial and Loblaws refer to renovation plans and the UST located at the Loblaws Supermarket Ltd. (2280 Dundas Street West) mentioned in the above 1993 Phase One ESA conducted by Bluewing Environmental Services Inc.. The correspondences confirm that the UST near the boiler room was still being used at the time, and that the renovations being conducted at the store do not involve any alterations to the existing heating system and the boiler would not need to be relocated.

*Phase I Environmental Site Assessment – 2290 Dundas Street West, Toronto, ON. Jacques Whitford Environmental Ltd., September 26, 1997.*

Jacques Whitford Environmental Ltd. (JWEL) was retained by Roycom Realty Limited conducted a Phase One ESA of the property located at 2290 Dundas Street West in Toronto, ON in September 1997. The property was used for commercial and retail purposes. The property was historically residential prior to 1909 and a lumber company between 1909 and the late 1950s.

The Phase One ESA revealed the following PCAs:

- Possible asbestos containing materials in the ceiling, floor tiles and insulation around roof drains observed at the Zellers department store;
- Possible PCBs within an on-site transformer at the southwest corner of the property and fluorescent light ballasts at the site;
- Presence of an on-site dry-cleaning facility where 115 L drum contained waste sludge from dry-cleaning processes and chloroethylene (vinyl chloride) was used within the dry-cleaning machinery; and,
- Presence of an existing gasoline service station and automotive repair shop immediately northwest of the property.

No further recommendations were made.

*Phase II Subsurface Investigation – 2290 Dundas Street West, Toronto, ON. JWEL, May 3, 2000.*

JWEL was retained to conduct a Phase II Subsurface Investigation for Summit REIT at 2290 Dundas Street West in Toronto to confirm the presence or absence of PHC contamination in the soil from the gasoline service station and automotive repair shop located immediately northwest of the property. Four boreholes were advanced on April 27, 2000 (BH1 to BH4) to a depth of approximately 6.1 mbgs along the property boundary located south and east of the gasoline service station and automotive repair shop. The soil stratigraphy consisted of sand/gravel fill underlain by a sand fill and native sand. The fill thickness ranged from 1.8 mbgs (BH3) to 4.3 mbgs (BH1). Three soil samples were analyzed for total petroleum hydrocarbons (TPH) and BTEX. The BH1 soil sample had measurable concentrations of TPH and BTEX and elevated soil headspace vapour concentrations, however, did not exceed the MOE Table B criteria. BH1 was located directly south of the gasoline service station.

*Routine Groundwater Monitoring Report – 2290 Dundas Street West, Toronto, ON. Briggs Canada Ltd., June 29, 2000.*

Briggs Canada Ltd. (Briggs) was retained by O & Y Enterprise Real Estate Serviced to conduct a groundwater sampling event at 2290 Dundas Street West in Toronto. The report notes that JWEL completed a Phase Two ESA at the property in October 1997 to assess the potential groundwater impacts from the former on-site dry-cleaning service on site. As part of the Phase Two ESA, JWEL installed a groundwater monitoring well south of the former dry cleaners (currently the LCBO). Tetrachloroethylene (PCE) was detected and exceeded the Ministry of Environment and Energy (MOEE, now MECP) criteria. Briggs collected a water sample from this well on June 8, 2000 and was analyzed for VOCs. All parameters were below detection limits other than PCE which exceeded MOEE Tale B criteria at the time.

*Remediation Supervision – 2288 Dundas Street West, Toronto, ON. Terrapex Environmental Ltd., December 2000 and Review of Environmental Remediation Activities and Final Site Condition – 2288 Dundas Street West, Toronto, ON. Trow Consulting Engineers Ltd., February 14, 2001.*

Terrapex Environmental Ltd. (Terrapex) was retained by Ultramar Ltd. (Ultramar) to supervise the remedial excavation of PHC impacted soil from the former retail fuel station at 2288 Dundas Street West in Toronto. The remedial excavation occurred in August and October 2000, and was located immediately west of the current Coffee Time and Kal Tire building.

Prior to the facility removal and remedial excavation, the report notes that three Phase Two ESAs were completed at the former gar service station since February 1996. The Phase Two ESAs consisted of the advancement of 24 boreholes and the installation of 16 groundwater monitoring wells across the gas service station property. The ESAs consisted of the analysis of 19 soil samples and 9 groundwater samples were analyzed for TPH and BTEX and exceeded the applicable remediation criteria. The impacted soil was found to be in a layer between 2.7 and 4.5 mbgs. A vapour extraction system was installed to reduce the extent and severity of the contamination and operated between May 1996 and August 1999 and then again in February/March 2000.

Prior to the remedial excavation, Serv-a-Station Maintenance Ince. (SSMI) was retained by Ultramar to decommission the site facilities. From August 14 to 17, 2000, two 50,000 L steel UST, two pump islands and all associated lines were removed. Following the decommissions, the remedial excavation consisted of the removal of approximately 1,368 tonnes of PHC impacted soil from the former tank farm area and pump island gas bar. A total of 16 confirmatory soil samples were collected and analyzed for BTEX and TPH, in which two exceeded the criteria from MOEE Table B. The two exceeding samples were located along the property line and further excavation was not possible due to the adjacent sidewalk and buried utilities. Three groundwater samples were collected from the open excavation and all were below the Table B criteria at the time.

Trow Consulting Engineers Ltd. (Trow) was retained by Kamieko Investments Ltd. (property owners at the time) to observe the remedial excavation activities being conducted by Terrapex in August and October 2000 to provide an opinion and support the conclusions made by Terrapex. Trow concurs that the excavated area of the property did meet the MOE Guidelines for Use at Contaminated Sites in Ontario with respect to PHC impacts.

*Limited Phase II Environmental Site Assessment – 2288 Dundas Street West Toronto. Trow Consulting Engineers Ltd., December 2000.*

Trow Consulting Engineers Ltd. (Trow) were retained by Kamieko Investments to conduct a Limited Phase Two ESA at 2288 Dundas Street West, Toronto to evaluate the soil and groundwater on the property. The property under investigation consisted of a building with a Coffee Time and Mazza Auto Shop (currently Kal Tire). In September and November 2000, two boreholes (BH-001 and BH-002) were advanced inside the tire shop garage area to a depth of 2.9 mbgs and three boreholes (BH-003, BH-004 and BH-005) were advanced outside of the building to a depth of 5.3 mbgs in the area of a suspected UST(s) adjacent to the dry-cleaning facility. A total of six soil samples were collected and analyzed for TPH, Metals and PCE. A monitoring well was installed at BH00-4 (north of the building), to evaluate the groundwater quality on the site.

Results of the Limited Phase Two ESA include:

- All soil and groundwater samples were below the MOE Table B industrial/commercial, non-potable groundwater criteria applied at the time;
- The soil and groundwater to the north of the building in the vicinity of the suspected UST(s) and the soil beneath the tire store garage area has not been impacted by PHCs; and,
- Geophysical survey results strongly suggest the presence of one or two USTs to the north of the building and based on the Gasoline Handling Act (O.Reg. 521/93) the tank must be removed.

*Risk Assessment Report – 2280 Dundas Street West. Zurich Insurance Company, December 15, 2003.*

Zurich Insurance Company conducted a scheduled external and operating inspection of the boiler located at 2280 Dundas Street West (Loblaws Supermarket Ltd.) on December 2, 4 and 9, 2003. Two leaks were identified on the boiler which were repaired by December 9, 2003. The risk service provider noted that operational service inspections and safety device testing should be performed weekly and logs of inspection be kept in the boiler room.

*Underground Storage Tank Decommissioning – 2288 Dundas Street West, Toronto, ON. Trow Associates Inc., July 13, 2005.*

Trow Associates Inc. (Trow) was retained by Kameiko Investment Co. Ltd. (Kamieko) to decommission the two USTs located at 2288 Dundas Street West, Toronto located north of the current Coffee Time and Kal Tire building. On June 27, 2005, the two USTs and associated ancillary piping were excavated out of the area. The USTs contained approximately 5,049 L of oily water which was transported to a licensed liquid waste disposal facility. A total of seven confirmatory soil samples were collected from the 3 m deep excavated area and analyzed for BTEX and PHCs. All soil samples were below the laboratory detection limits. No groundwater was encountered in the excavation.

*Phase I Environmental Site Assessment – 2288 Dundas Street West, Toronto, ON. Toronto Inspection Ltd., March 9, 2006.*

Toronto Inspection Ltd. was retained by True North Group Inc. to conduct a Phase One ESA for the property located at 2288 Dundas Street West, Toronto. The property under assessment includes the current Coffee Time and Kal Tire building as well as the parking lot to the west of the building where the decommissioned former gas station was present. At the time of the assessment the building was occupied by Coffee Time and Mazz Auto Tire service.

The report identifies the previous remedial activities conducted by Terrapex at the former gas station in the western portion of the site, as well as the limited phase two activities and UST decommissioning conducted by Trow around the property building; therefore, concluding that past contamination due to past operations have been addressed and resolved. However, the operations on the property that were in

operation at the time were identified to be of potential environmental concern due to the presence of two waste oil ASTs located on site as well as the generation of wastes such as transmission fluid and antifreeze. In addition, past dry-cleaning operations located to the east of the site, as well as past automotive businesses to the south of the site were deemed to also be of potential environmental concern.

A Phase II ESA was recommended for further investigation the present operation conditions of the site.

*Phase II Environmental Site Assessment – 2288 Dundas Street West, Toronto, ON (DRAFT Report). Toronto Inspection Ltd., March 8, 2006.*

Toronto Inspection Ltd. was retained by True North Group Inc. to conduct a Phase Two ESA at the property located at 2288 Dundas Street West, Toronto to determine subsurface soil and groundwater conditions. The Phase Two ESA was conducted on February 27, 2006 where 8 boreholes (BH1 to BH8) were advanced to depths of 5 to 6 mbgs to the east, south and west of the building currently occupied by Kal Tire and Coffee Time. Two of the boreholes (BH5 and BH8) were completed as monitoring wells. Twelve soil samples were analyzed for heavy metals, VOCs, PHC and PAHs and two groundwater samples were analyzed for heavy metals, VOCs and PHCs.

The Phase II ESA included the following results:

- All soil samples met the O.Reg. 153.04 Table 3 criteria for all parameters; however, noticeable staining, odour an vapour readings were present in a BH4 sample located in the vicinity of the former on-site gas bar, and PHC concentrations (F3 and F4) were present in a BH7 sample located in the immediate vicinity of an interior interceptor within the east portion of the commercial building;
- Cinder ash was identified in the fill material at BH6 (southeast of the property) and BH7 (vicinity of interceptor); and,
- PHC impacts (a sheen) and odour was identified in the groundwater at BH5 (south boundary of former gas station remedial excavation).

Based on these results Toronto Inspection Ltd. recommended that additional boreholes should be drilled around BH4 to confirm the presence of residual PHC impacts in the soil, as well as installing additional monitoring wells around BH5 to delineate the PHC impacts in the groundwater.

*Supplementary Phase II Site Assessment – 2290 Dundas Street West, Toronto, ON. Toronto Inspection Ltd., January 23, 2007.*

Toronto Inspection Ltd. was retained by Loblaws Properties Ltd. (LPL) to conduct a Supplementary Phase Two ESA at the property located at 2290 Dundas Street West, Toronto to determine subsurface soil and groundwater conditions in the vicinity of the former dry-cleaner. The former dry-cleaners unit was located in the south end the current LCBO building. Between November 17 and December 12, 2006, a total of 8 boreholes (BH101 and BH108) were advanced in the former interior of the dry-cleaners plaza unit to a depth of 4.1 to 8.1 mbgs. Monitoring wells were installed at all boreholes other than BH102. Twelve soil samples and four groundwater samples were analyzed for VOCs.

The Supplementary Phase Two ESA included the following results:

- Soil staining was observed at BH101 from 1.5 mbgs and 2.1 mbgs and the sample slightly exceeded the Table 3 criteria for commercial land use for TCE. Seven other samples also had detections of TCE however met the Table 3 criteria; and,

- All four groundwater samples retrieved from the outside of the former dry-cleaners unit contained TCE concentrations above the Table 3 criteria.

Based on these results Toronto Inspection Ltd. recommended the remediation of the TCE impacted soil in the vicinity of BH101, installing more wells to the south and west of BH105 to BH108 to delineate the TCE groundwater plume, as well as advancing deeper boreholes and monitoring wells in the interior of the unit to determine TCE impacts.

*2290 Dundas Street West, Toronto, ON. Toronto Inspection Ltd., June 25, 2009.*

On June 25, 2009, Toronto Inspection Ltd. sent a letter to Loblaws Properties Ltd. describing the in-situ treatment plan (proposal) as a result of the Phase II ESA conducted in January 2007 at 2290 Dundas Street West in Toronto (former dry-cleaners unit). The remedial activity included cutting and removing approximately 70% of the concrete floor area in the former dry-cleaners unit, excavating the impacted soil and installing an injection system to remediate the impacted groundwater prior to backfilling the excavated area. The injection system would consist of in-situ chemical oxidation through the injection of permanganate solution. The injections would be conducted until the TCE concentrations met the Table 3 Commercial/Industrial Sites Criteria.

*Phase I Environmental Site Assessment – 2238 Dundas Street West, Toronto, ON. Fisher Environmental Ltd., January 27, 2011.*

Fisher Environmental Ltd. was retained by Mr. Grant Anthony of 1191373 Ontario Inc. to conduct a Phase One ESA at 2238 Dundas Street West in Toronto in support of a re-financing agreement. The property under investigation was and is presently a three-storey high commercial building with a partial basement and underground parking area. The property is bounded by Dundas Street West to the west, a residential building to the north, a parking lot to the east and commercial buildings to the south. The property was developed as a commercial use building since 1975 and at the time of this study the properties tenants included Rondon Hotel and Tavern Ltd., Crystal Donuts, ESL Shop, Datu's Pharmacy, and various retail, medical and business offices. One UST was noted in a fire insurance plan dated October 1969 located to the north of the property.

The following potential contaminants of concerns were noted during the site reconnaissance:

- Non-friable asbestos-containing materials may be present at the property due to the age of the building;
- A mercury containing thermostat was located in the basement of the property and there may be more mercury containing thermostats used throughout the remainder of the property;
- The former gas station from 2288 Dundas Street West (north of the site) was identified as containing two USTs; and,
- A gas station at was identified southeast of the property at 2145 Dundas Street West containing five USTs.

No actual surface or sub-surface contaminations were identified associated with the property and no further investigations were recommended.

*Environmental Report – 2280-2290 Dundas Street West, Toronto, ON. Toronto Inspection Ltd., April 4, 2012.*

As a result of the Phase One ESA conducted by Toronto Inspection Ltd. in February 2006, thirteen boreholes (BH201 to BH213) were drilled across 2280-2290 Dundas Street West in March 2012 to

determine the soil and groundwater conditions from the possible environmental impacts. All thirteen boreholes were completed as monitoring wells. The boreholes/monitoring wells were installed in the vicinity of the former gas station in the northwest corner of the property, as well as to the south of the former dry cleaners unit (currently occupied by LCBO). Soil and groundwater samples were collected and analyzed for VOCs and/or PHCs. All soil samples met the Reg. 153/04 Table 3 Criteria. Four groundwater samples collected in the vicinity of the former gas station exceeded the Reg. 153/04 Table 3 Criteria for BTEX and/or F1 and F2 parameters. Further groundwater sampling was recommended.

*Remediation Options for VOC Impacted Area – 2290 Dundas Street West, Toronto, ON. Toronto Inspection Ltd., April 11, 2012.*

Based on the VOC impacts discovered south of the former dry cleaners in February 2006 and former investigations, Toronto Inspection Ltd. speculated the VOC plume to be below the building footprint and just to the south of the former dry cleaners unit. The injections of permanganate solution was proposed in the already installed injection system below the former dry cleaners, as well as the installation of more injection wells in the vicinity of the former gas station to address the VOC impacts located in that area.

*Correspondences between July 9 and July 10, 2012 (between Carwell Construction and Loblaws Properties Ltd.)*

Correspondences between Carwell Construction and Loblaws Properties Ltd. refer to contaminated soil being found while excavating a watermain at 2290 Dundas West Street in Toronto to accommodate Habitat for Humanity. The contaminated soil was found approximately 2.4 m below the existing asphalt at about 3 m away from the southeast corner of the Loblaws building. The area of the contaminated soil was 2.0 m by 3.0 m and was about 0.6 m thick. The contaminated soil was tested by Toronto Inspection Ltd. and removed using a Vac Truck and disposed off site to a Legal Disposal Site. No further information was included.

*Phase I Environmental Site Assessment – 2280-2290 Dundas Street West, Toronto, ON. Stantec Consulting Ltd., May 1, 2013.*

Stantec Consulting Ltd. (Stantec) was retained by Loblaw Real Estate Investment Trust entity to conduct a Phase One ESA at 2280-2290 Dundas Street West in Toronto in support of a proposed acquisition and public offering. The property included the two-storey commercial building occupied by Loblaws and LCBO, which are the current day tenants, as well as the former tenant Zellers department store, as well as a second building which at the time of the study and presently are occupied by Kal Tire automobile repair garage and a Coffee Time restaurant.

The reviewed historical documents and site visit information identified thirteen PCAs and three APECs associated with the site. The PCAs identified at the site and adjacent properties included:

- Two former waste oil USTs located to the north of the Kal Tire building;
- Former lumber yard was in operation at the site from at least 1910 to the early/mid 1950s;
- Former coal company and Atlas Tank workshop located in the southeast corner of the property from at least 1920 to 1960;
- Fuel oil UST was reported outside the southeast corner of the Loblaws building in 1969;
- Gasoline USTs were reported in the southeast corner, the north-central portion, and the southwest corner of the site from 1914 to 1969;
- Former automobile repair garage and USTs were located at the adjacent property to the west (2295 Dundas Street West) from at least 1914 to 1985/86;

- Former heavy industrial operations were located at the adjacent properties to the northeast from at least 1914 to 2009;
- Former CN freight yard was located at the adjacent property to the north (1515 Bloor Street West) from at least 1910 to mid/late 1960s; and,
- Former dry cleaners operations was located at an adjacent property to the southwest (2214 Dundas Street West) from 1945 to 1955.

The APECs identified on site included soil impacted with PHCs in the vicinity of the former gas station located in the western portion of the site, as well as groundwater impacted with PHCs and PCE in the vicinity of the former gas station in the western portion of the site and the former dry cleaning operations in the north central portion of the site.

*Floor Slab Evaluation – Former Zellers Store – 2280 Dundas Street West, Toronto, ON. Exp Services Inc., May 5, 2014.*

Exp Services Inc. conducted a floor slab evaluation at the former Zellers Store located at 2280-2290 Dundas Street West in Toronto from April 7 to 8, 2014. The purpose of the geotechnical investigation was to determine the load carrying capacity of the floor slab. The investigation consisted of the advancement of six boreholes (BH401 to BH406) inside the building to a depth of 3.0 to 5.3 mbgs. Soil samples were collected and analyzed for moisture content and select samples for natural unit weight. In addition, five concrete cores were collected and tested for compressive strength. The subsurface stratigraphy at the building was described as a concrete slab overlying compact fine sand/silty sand fill and compact to very dense sand. The water level ranged from 2.5 to 3.7 m across the site.

*Supplemental Groundwater Monitoring Program – Northwest Corner at 2280-2290 Dundas Street West, Toronto, ON. Exp Services Inc., October 20, 2014[1].*

Exp Services Inc. (exp) was retained by Loblaws Inc. to conduct a groundwater monitoring programs and a delineation program within the former Zellers building at 2280-2290 Dundas Street West in Toronto and to the west and south of the building. The purpose of the program was to further delineate the extent of the VOC impacted groundwater beneath the former Zellers building due to a dry cleaners unit formerly located to the west of the building.

A Phase Two ESA was conducted by exp on April 8, 2014 to assess the soil and groundwater quality in the northwest corner of the property and a VOC (specifically chlorinated solvents) plume was discovered below the LCBO and former Zellers building which extended to the west. A groundwater sampling program took place in August and September 2014 at select monitoring wells located across the property to further delineate the VOC impacts and plume. The plume was found to extend easterly from Dundas Street West to the Former Zellers building and does not extend southerly beyond monitoring wells BH204 and BH212. A new exceedance was identified in August 2014 at BH105, which raised uncertainty regarding the extent of the VOC plume to the north. This area required further delineation in order to determine the extent of the plume.

The delineation program on August 27, 2014 included the advancement of two more boreholes completed as monitoring wells (MW501 and MW502) to the east of the identified VOC plume within the former Zellers building. Groundwater depth was approximately 3 mbgs at both wells and groundwater

[1] Report summary also includes EXP 2014a and 2014b

flow was interpreted to be to the south/southwest. All soil and groundwater samples were below the applicable MOEE Table 3 criteria for VOCs. Therefore, the impacted VOC plume appeared to be confined within the western portion of the Zellers building and no further investigations were recommended.

*Phase I Environmental Site Assessment – 2252 Dundas Street West, Toronto, ON. Ben Engineering, Inc., October 1, 2015.*

Ben Engineering, Inc. was retained by High Horizons Inc. to conduct a Phase One ESA at 2252 Dundas Street West in Toronto (present residential property). The report was not intended for an RSC. The report states that the property was developed with the existing apartment building in approximately 1920. Prior to the building development the property was a vacant lot. The current building consists of a three-storey multi residential property (eight units) with a half level basement. The reviewed historical documents and site visit information identified the following PCAs:

- Former auto repair garage with a UST and a fueling pump was identified on the adjacent property immediately to the north (2264 Dundas Street West) of the apartment building. The garage was active between 1920s and 1970s;
- Auto repair shop and a former gas bar was identified further north (2288 Dundas Street West) and upgradient of the apartment building; and,
- Former dry cleaner was identified further northeast (2290 Dundas Street West) and upgradient of the apartment building. The dry cleaner operation was active between the mid-1960s and the mid-2000s.

In addition, due to the age of the building, issues such as asbestos containing materials, PCB and lead related issues may be present at the property. Further investigation was recommended to reduce the uncertainty of the PCAs.

*Environmental Summary Letter – 2280-2290 Dundas Street West, Toronto, ON. Exp Services Inc., November 18, 2015.*

Exp was retained by Loblaws Inc. to prepare an environmental summary letter of all relevant groundwater data obtained from the northwest corner of 2280-2290 Dundas Street West in Toronto. The letter included a summary of all the relevant PHC and VOC groundwater results obtained from the Norwest corner of the site with includes the former gas bar, present day Kal Tire and Coffee Time Building, former dry cleaners unit, present day LCBO building and the western portion of the former Zellers department store. Historical reports from 2007 to 2014 were reviewed and summarized and the following conclusions and recommendations were made regarding the PHC and VOC plume in the area:

- The PHC plume is confined to the northwest corner of the property in the vicinity of BH210 and BH303, however the plume may extend westerly beyond the property boundary. Vertical delineation of the PHC plume was recommended.
- The VOC plume exists below the current LCBO building and extends to the west/southwest with highest concentrations of chlorinated solvent being found in the vicinity of MW407. The VOC plume is confined to the south by monitoring wells BH212 and BH214 and to the east by MW05. There was uncertainty regarding the extent of the plume to the north of BH105 and this area requires further delineation. PCE concentrations were found in the vicinity of BH108 in 2007 and this well has since been compromised. It was recommended that a new monitoring well be installed in this area to update the groundwater quality in this area. In addition, vertical delineation of the VOC plume was recommended.

*Annual Assessment Report – High Park Plaza 2288 and 2290 Dundas Street West, Toronto, ON. Choice Properties REIT, December 15, 2015.*

An annual assessment of the High Park Plaza 2288 and 2290 Dundas Street West property was conducted on December 15, 2015 by a RiskCheck Consultant and a Choice REIT Properties Operations Manager. The following deficiencies were noted from the assessment:

- A cap was missing from the fire department connections at the exterior of the Zellers building;
- Missing two-month inspection records for the sprinkler system; and,
- Water damaged ceiling tiles were identified in the Zellers building.

The deficiencies were recommended to be further inspected and repaired.

*Annual Assessment Report – 2288 and 2290 Dundas Street West, Toronto, ON. Choice Properties REIT, November 16, 2016.*

An annual assessment of the 2288 and 2290 Dundas Street West property was conducted on November 16, 2016 by a RiskCheck Consultant and a Choice Properties REIT Operations Manager. The following deficiencies was noted from the assessment:

- Missing annual inspection report for the emergency lighting units

The deficiency were recommended to be further inspected and that units be repaired immediately upon discovery of a defect.

*Annual Assessment Report – 2288 and 2290 Dundas Street West, Toronto, ON. Choice Properties REIT, April 26, 2017.*

An annual assessment of the 2288 and 2290 Dundas Street West property was conducted on April 26, 2017 by a RiskCheck Consultant and a Choice Properties REIT Operations Manager. No deferred, outstanding, reissued, or new deficiencies were identified.

*Phase I Environmental Site Assessment – 2252 Dundas Street West, Toronto, ON. Exp Services Inc.., December 4, 2017.*

Exp was retained by Choice to conduct a Phase One ESA at 2252 Dundas Street West in Toronto. The report was not intended for an RSC. The report identifies that the existing apartment building on the property may have been used as a hotel between 1920 to 1986 and was purchased as a private property in approximately 1986. Upgrading renovations have occurred at the building since 2014, majority of the hot water pipes were replaced in 2010 and the roof was replaced in 2012. A fire occurred on the third floor of the building in 1999 and all damaged materials were noted to be replaced at the time of the fire.

In addition to the PCAs identified in the Phase I ESA conducted in 2015 by Ben Engineering, Inc., the additional following PCAs were identified:

- Former UST and historical soil contamination was identified at the adjacent property (2238 Dundas Street West) to the south of the apartment building[2]; and,

[2] SLR notes that on closer review of this record is associated with the Ultramart previously located at 2288 Dundas Street West

- Former auto repair garage and large scale laundry operations with potential dry cleaning services was identified further northwest (2295 Dundas Street West) and upgradient to the apartment building

EXP recommended a Phase II ESA to be conducted in the southern portion of the property to assess the soil and groundwater quality in that are, and to resampled monitoring wells in the vicinity of the property to confirm that impacts have not migrated to the property over time.

*Limited Phase II Environmental Site Assessment – 2252 Dundas Street West, Toronto, ON. EXP Services Inc., December 6, 2017.*

EXP Services Inc. (EXP) was retained by Choice to complete a Limited Phase Two ESA at 2252 Dundas Street West in Toronto (apartment building). The report was not intended for an RSC. The investigation was conducted based on the Phase I recommendations made in December 2017. The assessment consisted of advancing one borehole on the south side of the property to a depth of 5.79 mbgs in order to investigate soil and groundwater quality in the potentially contaminated area. The newly installed well (MW101) and formerly installed MW409 (off-site to the north of the property). Soil and groundwater samples from the newly installed south well were either non detect or below the MOEE Table 3 criteria for PHCs and VOCs. The groundwater sample obtained from the northern well was also below the MOEE Table 3 criteria for PHCs and VOCs. A TCLP sample was analyzed and results indicated that the concentrations of all parameters were less than the O. Reg 558 TCLP criteria and the excess soil was deemed as non-hazardous waste. The report concluded that based on these results the historical evidence of PHC impacted soil to the south of the property did not appear to be impacting the property, and that potential impacts to the northwest of the property (former dry cleaners) also do not appear to be migrating towards the property. No further investigations were recommended.

*Preliminary Geotechnical Investigation – 2280 Dundas Street W, Toronto, On. Toronto Inspection Ltd., October 22, 2018.*

Toronto Inspection Ltd. was retained by Choice to conduct a preliminary geotechnical investigation for the proposed redevelopment at 2280 Dundas Street West in Toronto. The purpose of the investigation was to delineate the subsurface soil and groundwater conditions to determine general founding conditions, foundation design bearing pressures, and to provide recommendations for construction and excavation. This investigation was carried out in conjunction with a hydrogeological study summarized below.

The preliminary geotechnical investigation included the following results:

- Twelve boreholes were advanced and monitoring wells were installed across the site, in February and March 2018, to depths of 8.1 metres below ground surface (mbgs) to 21.8 mbgs. Subsurface soils in the boreholes included asphalt and/or topsoil underlain by fill material, sand/silty sand/sandy silt, clayey silt till and finally sandy silt till. Soil samples were collected and analyzed for moisture contents.
- The highest groundwater elevations measured in the monitoring wells following the drilling program were between 2.2 and 4.8 mbgs. Based on the moisture contents of the soil and groundwater elevations, the groundwater appears to be under sub-artesian conditions.

Due to the water table being so high on site and the requirement of installing the deepest foundations at about 9.2 m below the water table, it was concluded that the dewatering of the Site during the construction and maintaining the water table below the slab-on-grade might not be feasible. It was

recommended that a watertight secant caisson wall around the site is constructed to cut-off the water from the surrounding areas. In addition, floor slab construction, earthquake considerations, lateral earth pressure and pavement construction recommendations were made which were to be reviewed by a structural engineer.

*Hydrogeological Investigation – Revised – 2280 Dundas Street W, Toronto, On. Toronto Inspection Ltd., July 10, 2018.*

Toronto Inspection Ltd. was retained by Choice to conduct a hydrogeological investigation for the proposed redevelopment at 2280 Dundas Street West in Toronto. The investigation included collecting groundwater level measurements, obtaining hydraulic conductivity within the shallow overburden and collecting three water samples from the twelve monitoring wells installed across the site in February and March 2018.

The hydrogeological investigation included the following results:

- Groundwater levels across the twelve monitoring wells ranged from 109.92 masl and 108.49 masl (about 2.5 to 4.5 mbgs);
- The mean hydraulic conductivity of the shallow overburden was determined to be 6.99 x $10^{-7}$ m/s; and,
- The three water quality samples were analyzed for the City of Toronto sewer discharge parameters. The following parameters exceeded the Table 2 Limits for Storm Sewer Discharge criteria: Total Manganese concentrations for all three samples, Total Nickel concentration from the water sample at the east portion of the site, and Total Suspended Solids from the water sample at the southeast corner of the site.

TIL indicated one domestic water supply well and one active groundwater supply permit were found within a 1 km radius of the site. The domestic water supply well is likely no longer used as the are is municipally served. Also, the site is located within a Highly Vulnerable Aquifer Area (HVA) and it was recommended to implement a salt management plan. Due to the high dewatering rates calculated (up to 400 $m^3$/day during construction), it was recommended that alternate design options be considered to reduce the need for permanent dewatering.

*Limited Phase II Environmental Site Assessment – 2238 Dundas Street West, Toronto, ON. EXP Services Inc., February 22, 2018.*

EXP Services Inc. (EXP) was retained by Choice to complete a Limited Phase Two ESA at 2238 Dundas Street West in Toronto (commercial building). The report was not intended for an RSC. The assessment consisted of the advancement of three boreholes in which monitoring wells were installed to a depth of 2.4 mbgs. One soil sample from each borehole as well as one groundwater sample from each well was analyzed for PHCs including BTEX. All soil and water samples were below the MOECC (2011) Table 3 criteria and below the lab's RDLs (non detects). In addition, a TCLP sample was collected for metals/organics and VOC which met the Reg. 558 Schedule 4 leachate quality criteria, therefore classifying the soil as non-hazardous waste. The report concluded that there was no evidence of contamination from the former fuel oil tank and/or petroleum hydrocarbon remediation on the property or the gasoline UST south of 2238 Dundas Street West.

## 4.2 ENVIRONMENTAL SOURCE INFORMATION

An environmental information review was conducted by contacting the following agencies/companies for information pertaining to the Phase One property: The MECP, Technical Standards and Safety Authority (TSSA), and ERIS (which also included the Phase One Study Area).

The following sections discuss the results of the database searches. Documents are included in Appendix E.

### City Directories Search Results

The city directory search was obtained from previous reports (Bluewing 1993, JWEL, 1997, Fisher 2011, Stantec 2103, Ben Engineering 2015, EXP 2017, Trow 2000, TIL 2009 and Stantec 2018) and reviewed by SLR to identify previous activities which occurred at the Site as well as potential activities which may affect the Site. A summary of directory listings for the Site address; as well as the surrounding properties is provided in Table 4-1.

**Table 4-1: City Directory Search**

| YEAR | SUBJECT PROPERTY | PHASE ONE STUDY AREA |
|---|---|---|
| 1900 | • Residential | Bloor Street West is listed as residential. Dundas Street West is not listed. |
| 1906 | • Residential | Bloor Street West is listed as residential. Dundas Street West is not listed. |
| 1909 | • Residential<br>• Lumber Company | • Blacksmith shop (West of site) |
| 1913 | • Commercial (hotel)<br>• Lumber Company | • Commercial to the north<br>• Residential to the south<br>• Blacksmith shop (West of site) |
| 1914 | • Commercial (hotel)<br>• Automotive Servicing Facility<br>• Lumber Company | • Commercial to the north<br>• Residential to the south |
| 1919 | • Commercial (hotel)<br>• Automotive Servicing Facility<br>• Lumber Company | • Automotive repair related facilities since prior to 1931 (West)<br>• Remainder of properties are residential, commercial, light industrial |
| 1920 | • Commercial (hotel)<br>• Automotive Servicing Facility<br>• Lumber Company | • Automotive repair related facilities since prior to 1931 (West)<br>• Remainder of properties are residential, commercial, light industrial |
| 1925 | • Commercial (hotel)<br>• Automotive Servicing Facility<br>• Lumber Company | • Automotive repair related facilities since prior to 1931 (West)<br>• Remainder of properties are residential, commercial, light industrial |

| | | |
|---|---|---|
| 1929 | • Commercial (hotel)<br>• Automotive Servicing Facility<br>• Lumber Company | • Puddicombe Motors Ltd (1543 Bloor Street West)<br>• Remainder of properties are residential, commercial, light industrial |
| 1933 | • Commercial (hotel)<br>• Automotive Servicing Facility<br>• Lumber Company Coal Operations | • Puddicombe Motors Ltd (1543 Bloor Street West)<br>• Remainder of properties are residential, commercial, light industrial |
| 1935 | • Commercial (hotel)<br>• Automotive Servicing Facility<br>• Lumber Company Coal Operations | • Puddicombe Motors Ltd (1543 Bloor Street West)<br>• Remainder of properties are residential, commercial, light industrial |
| 1940/41 | • Commercial (hotel)<br>• Automotive Servicing Facility<br>• Lumber Company Coal Operations | • Puddicombe Motors Ltd (1543 Bloor Street West)<br>• Remainder of properties are residential, commercial, light industrial |
| 1945 | • Commercial (hotel)<br>• Automotive Servicing Facility<br>• Lumber Company Coal Operations | • Puddicombe Motors Ltd (1543 Bloor Street West)<br>• Remainder of properties are residential, commercial, light industrial |
| 1950 | • Commercial (hotel)<br>• Automotive Servicing Facility<br>• Lumber Company Coal Operations | • Puddicombe Motors Ltd (1543 Bloor Street West)<br>• Remainder of properties are residential, commercial, light industrial |
| 1955 | • Lumber Company<br>• Coal Operations<br>• Crown Fuel & Lumber Co.<br>• Building Products | • Puddicombe Motors Ltd (1543 Bloor Street West)<br>• Remainder of properties are residential, commercial, light industrial |
| 1958 | • Lumber Company<br>• Coal Operations<br>• Crown Fuel & Lumber Co.<br>• Building Products | • Puddicombe Motors Ltd (1543 Bloor Street West)<br>• Remainder of properties are residential, commercial, light industrial |
| 1960 | • Coal Operations<br>• Crown Fuel & Lumber Co.<br>• Building Products Regent Auto & Motor Service (2264 Dundas Street West) | • Puddicombe Motors Ltd (1543 Bloor Street West)<br>• Remainder of properties are residential, commercial, light industrial |
| 1965 | • Crown Fuel & Lumber Co.<br>• Building Products | • Puddicombe Motors Ltd (1543 Bloor Street West)<br>• Remainder of properties are residential, commercial, light industrial |

| | | |
|---|---|---|
| 1966 | • Commercial (hotel)<br>• Automotive Servicing Facility<br>• Lumber Company Coal Operations | • Puddicombe Motors Ltd (1543 Bloor Street West)<br>• Remainder of properties are residential, commercial, light industrial |
| 1969 | • Dry Cleaning Operations | • Puddicombe Motors Ltd (1543 Bloor Street West)<br>• Remainder of properties are residential, commercial, light industrial |
| 1970 | • BP Service Station<br>• Uniroyal Centres Tire Sales<br>• Dry Cleaning Operations | • Puddicombe Motors Ltd (1543 Bloor Street West)<br>• Remainder of properties are residential, commercial, light industrial |
| 1972 | • Dry Cleaning Operations<br>• BP Service Station<br>• Uniroyal Centres Tire Sales | • Remainder of properties are residential, commercial, light industrial |
| 1975 | • Uniroyal Centres Tire and Sports, Sales<br>• Commercial properties<br>• Dry Cleaning Operations | • Remainder of properties are residential, commercial, light industrial |
| 1978/79 | • Dry Cleaning Operations | • Remainder of properties are residential, commercial, light industrial |
| 1981/82 | • Uniroyal Centres Tire and Sports, Sales<br>• Commercial properties<br>• Dry Cleaning Operations | • Remainder of properties are residential, commercial, light industrial |
| 1985/86 | • Firestone Tire and Automotive Centres<br>• Commercial properties<br>• Dry Cleaning Operations | • Remainder of properties are residential, commercial, light industrial |
| 1989 | • Mazz Auto Service<br>• Ultramar Gas Bar<br>• Dry Cleaning Operations<br>• Commercial properties | • Remainder of properties are residential, commercial, light industrial |
| 1991, 1995 | • Firestone Tire and Auto Car<br>• Mazz Auto Service<br>• Ultramar Gas Bar<br>• Commercial properties<br>• Dry Cleaning Operations | • Remainder of properties are residential, commercial, light industrial |
| 2000 | • Firestone Tire and Automotive Centres<br>• Dry Cleaning Operations | • Remainder of properties are residential, commercial, light industrial |

| | | |
|---|---|---|
| 2001 | • Ultramar Gas Bar<br>• Firestone Tire and Automotive Centres<br>• Commercial properties<br>• Dry Cleaning Operations | • Remainder of properties are residential, commercial, light industrial |
| 2005 | • Dry Cleaning Operations | • Remainder of properties are residential, commercial, light industrial |

This listings for the surrounding area generally corroborated the aerial photography review and general consisted of industrial, commercial and/or residential owners.

The following are a list of notable former and current tenants of surrounding properties that were historically identified and the approximate address based on the previous reports:

- Drinkwater Auto Electric Motor Service (420-484 Roncesvalles Ave.);
- S&G Tire Service (420-484 Roncesvalles Ave.);
- Chung K Laundry (2125-2337 Dundas St. W);
- West End Auto Supply (2125-2337 Dundas St. W);
- Leo's Garage and Body Shop (2125-2337 Dundas St. W);
- Precision Auto Body (2125-2337 Dundas St. W)';
- D&T Auto Centre (2125-2337 Dundas St. W);
- Lambert Oil Co. Ltd (2145 Dundas St. W);
- Lambert Service Station and Fuel Oil Service (2145 Dundas St. W);
- Greenfield Cleaners (2125-2337 Dundas St. W);
- St. John's Cleaners and Dyers (2125-2337 Dundas St. W); and,
- Vic's Ontario Transmission Centre (2125-2337 Dundas St. W).

## Ministry of the Environment, Conservation and Parks

A FOI request was submitted by SLR for the Site (2238, 2252, 2264, 2280, 2288 and 2290 Dundas Street West as well as 105 Ritchie Avenue) on May 9, 2022, but a response was not received prior to the completion of this report. When the response is received the report shall be updated and provided to the client.

## Technical Standards and Safety Authority

A request for a TSSA database search of available records relating to fuel storage and associated spills was submitted on May 9, 2022 for the Phase One property.

The response was received from the TSSA on May 11, 2021 and indicated three records were available for 2288 Dundas Street West related to expired liquid fuel tanks and retail self serve gasoline station. SLR requested a copy of the expired records on May 30, 2022. This information was received on June 22, 2022 and is summarized below:

- 50,000 L Steel single walled gasoline tank was installed in 1985 and decommissioned in October 2000 (Ultramar Ltd.);

- A variance was requested and granted by TSSA related to required upgrades to USTs by December 21, 1996 which was extended to June 30, 1997;
- Various TSSA inspections were completed between April 4, 1995 to September 22, 2000 which indicated:
    - April 1995 - the facility has been out of compliance due to combustibles placed too close to the fuel tanks, installation of electrical equipment (hydro plug missing from pump)and missing warnings signage near the pumps;
    - September 1997 – the facility was in compliance (Sunoco)
    - June 1999 – manager not present, returned later – dip records appear to be reconciled, licence issued;
    - May 1998 – out of compliance for no licence, missing records, octane rating not visible, missing signage at the pumps, missing absorbent material at pump, missing emergency procedures, corrosion protection system not certified. The record also noted "Completed" over the order item;
    - June 1999 – pre inspection for licence, temporary provided;
    - September 22, 2000 - the investigation summary stated "licence overdue or records – attended site to bring about compliance, station had been decommissioned all equipment has been removed, please update records to reflect this".

The TSSA documentation is provided in Appendix E.

## ERIS Database Review

SLR contacted ERIS to conduct a search of various sources of environmental information, including information provided by Federal and Provincial government departments and various other databases related to industrial use and hazardous material handling. The search radius was 300 m from the Site boundary. Databases that returned records for the Site and surrounding area are listed in Table 4-2 and discussed below.

**Table 4-2: Results of Environmental Database Search**

| DATABASE | | PROJECT PROPERTY | WITHIN 300 M | TOTAL |
|---|---|---|---|---|
| AUWR | *Automobile Wrecking & Supplies* | 0 | 1 | 1 |
| BORE | *Borehole* | 3 | 33 | 36 |
| CA | *Certificates of Approval* | 1 | 44 | 45 |
| CFOT | *Commercial Fuel Oil Tanks* | 0 | 1 | 1 |
| DTNK | *Delisted Fuel Tanks* | 4 | 19 | 23 |
| EASR | *Environmental Activity and Sector Registry* | 0 | 10 | 10 |
| EBR | *Environmental Registry* | 0 | 20 | 20 |
| ECA | *Environmental Compliance Approval* | 0 | 21 | 21 |
| EHS | *ERIS Historical Searches* | 7 | 104 | 111 |
| EXP | *List of Expired Fuels Safety Facilities* | 0 | 1 | 1 |
| FST | *Fuel Storage Tank* | 2 | 12 | 14 |
| FSTH | *Fuel Storage Tank – Historic* | 0 | 4 | 4 |
| GEN | *Ontario Regulation 347 Waste Generators Summary* | 29 | 271 | 300 |
| HINC | *TSSA Historic Incidents* | 0 | 5 | 5 |
| INC | *Fuel Oil Spills and Leaks* | 0 | 6 | 6 |

| DATABASE | | PROJECT PROPERTY | WITHIN 300 M | TOTAL |
|---|---|---|---|---|
| NEES | *National Environmental Emergencies System (NEES)* | 0 | 1 | 1 |
| NPCB | *National PCB Inventory* | 0 | 14 | 14 |
| NPRI | *National Pollutant Release Inventory* | 1 | 17 | 18 |
| OPCB | *Inventory of PCB Storage Sites* | 0 | 19 | 19 |
| PES | *Pesticide Register* | 9 | 4 | 13 |
| PINC | *Pipeline Incidents* | 0 | 6 | 6 |
| PRT | *Private and Retail Fuel Storage Tanks* | 1 | 10 | 11 |
| PTTW | *Permit to Take Water* | 0 | 4 | 4 |
| RSC | *Record of site Condition* | 0 | 13 | 13 |
| RST | *Retail Fuel Storage Tanks* | 1 | 15 | 16 |
| SCT | *Scott's Manufacturing Directory* | 2 | 55 | 57 |
| SPL | *Ontario Spills* | 2 | 40 | 42 |
| TANK | *Anderson's Storage Tanks* | 4 | 68 | 72 |
| WWIS | *Water Well Information System* | 17 | 262 | 279 |
| | Total | 83 | 1,080 | 1,163 |

SLR reviewed the records in the ERIS report. A total of 1,163 records were identified by the ERIS search. A total of 83 of these records were identified for the Site and 1,080 records were identified to be within 300 m of the property boundary of the Site. SLR has provided a summary of the records identified on the Phase One Property within Section 4.2.1. The records determined to be upgradient and of environmental concern to the Phase One Property and/or adjacent are summarized in Section 4.2.2. Additional details related to the records are included within the ERIS report, Appendix E.

### 4.2.1 SITE

The ERIS search returned a total 83 records for the Site. Records of environmental significance associated with those listings are summarized below:

2290 Dundas Street West (14 records):

- 2 records for ERIS Historical Searches were completed, one in 2002 and the second in 2013
- 7 records for O. Reg. 347 Waste Generators were provided for:
  - Halogenated solvents (1986 to 1990) for One Hour Martinizing;
  - Halogenated Solvents (1992 to 2000) for the Good Dry Cleaners – 2 records;
  - Halogenated Solvents (2001 to 2005) for TLC Fine Cleaners; AND,
  - Waste crankcase oils and lubricants (2018, 2020 and 2021) for Loblaws Inc. Display Fixtures – 3 records.
- 1 record for National Pollutant Release Inventory in 2004 for the release of nitrous oxide, carbon dioxide, HFC-134a Hydrofluorocarbon, PM2.5, sulphur dioxide, methane, PM 10, VOCs, carbon monoxide and total PM; and,
- 4 records for Pesticide Register as a vendor to Towers Department Store and Zellers Inc. It is noted, that years were not provided for the records.

2280 Dundas Street West (25 records):

- 8 records – Water Well Information System for monitoring wells completed in 2014 and 2016;
- 1 record – ERIS Historical Search were completed in 2018;
- 2 records – Ontario Spills related to a release of refrigerant gas to the air in April 2016 and 3-5 mL of furnace oil to ground in winter 2001;
- 9 records – O. Reg. 347 Waste Generators were provided for:
  - Light fuels (2021) for Choice Properties LP;
  - Organic non-halogenated pesticide and herbicide wastes, pharmaceuticals, halogenated pesticides and herbicides, pathological wastes, detergents and soaps, miscellaneous waste organic chemicals, other specified inorganic sludges, slurries or solids, wastes from use of pigments, coatings and paints, aliphatic solvents and residues, waste compressed gases including cylinders, alkaline solutions – containing other metals and on-metals (not cyanide), acid solutions – containing heavy metals and waste crankcase oils and lubricants (2015, 2016, 2018, 2020 and 2021) for Loblaws Inc. – 5 records;
  - Oil skimmings and sludges (2006) for Loblaws Property Ltd.; and,
  - Photo processing wastes (1996 to 2001) for National Grocers Co. – 2 records.
- 5 records – Pesticide Register as a vendor to Loblaws. It is noted that no years were provided for the records.

2288 Dundas Street West (13 records):

- 2 records – Water Well Information System for the completion of observation wells and test holes in 2006 and 2011. The observation well completed in 2006 is listed under address 2228 Dundas Street West, however the well record is listed under 2288 Dundas Street West;
- 4 records – Delisted Tank for Ultramar Ltd. that expired in 2000;
- 1 record – ERIS Historical Search was completed in 2006;
- 1 record – Certificate of Approval issued in 1996 for Ultramar Canada Inc. to treat hydrocarbon contaminated soil which contained Isobutyl Acetate, Cyclohexane, Ethyl Benzene, Hexane, Octane, Toluene(Pentyl Methane) (Methyl Benzene), Xylene, Benzene (Carcinogen Requires Bact) using a charcoal filter as emission control. This record was listed under the address of 2238 Dundas Street West, however it is understood to be associated with the previous Ultramar Canada Inc. shop at 2288 Dundas Street West;
- 2 records – Fuel Storage Tank which indicated:
  - Installation of a liquid fuel single wall UST made from steel with a capacity of 50,000L installed in 1985 for Ultramar Ltd. – 2 records;
- 1 record – O. Reg. 347 Waste Generators were provided for Oil skimmings and sludges in 2005 for "Living Properties Inc.";
- 1 record – Private and Retail Fuel Storage Tank that expired in 1995; and,
- 1 record – Retail Fuel Storage Tank for service stations – gasoline, oil and natural gas with no date listed.

2264 Dundas Street West (2 records):

- 2 records – Anderson's Storage Tank which provided the following information:

- In 1923 a gasoline tank and pump was identified to be present at 2264 Dundas Street West and associated with the "Central Livery Service" an auto sales and service company; and,
- In 1923 a gasoline tank and pump were transferred to "G.B. Webb", an auto sales and service company.

2252 Dundas Street West (3 records):

- 1 record for Water Well Information System for a test hole in 2017; and,
- 2 records – ERIS Historical Search were completed in 2015 and 2017.

2238 Dundas Street West (19 records):

- 3 records – Water Well Information System for monitoring wells completed in 2017;
- 1 record – ERIS Historical Search was completed in 2011;
- 12 records – O. Reg. 347 Waste Generators Summary were provided for:
  - Pathological wastes (2015, 2016, 2018, 2020 and 2021) for Dr Bonnie Cameron and Dr Michelle Farine – 5 records;
  - Pathological wastes (2001 to 2005 and 2007 to 2011) for Labcare Inc. – 4 records;
  - Pathological wastes (2012 to 2014) for LifeLabs LP – 3 records;
- 2 records – Scott's Manufacturing Directory – listed for Boat for Sale Publications Inc. with no establishment date and for Trader Media Corporation established in 1984; and,
- 1 record – Anderson's Storage Tank – installation of a fuel oil tank in 1936 with a reference to CTA Building Permits (no company listed).

105 Ritchie Ave (1 record):

- 1 record – Anderson's Storage Tank which listed one gasoline tank to be present in 1927 for the Hillman Coal Co.

On Site – no address (6 records):

- 3 records – Boreholes with no address or company affiliation were listed on site for geotechnical/geological investigations completed prior to 1965 to the east and west of the present day Kal Tire Shop.
- 3 records – Water Well Information System with no address or company affiliation were listed on site with no well status listed completed in 2014 and 2018 in the northwestern portion of the Site.

### 4.2.2 SURROUNDING AREA

The ERIS search identified the following records for the surrounding area which may have potential to affect the Site.

- 1515 Bloor Street West (upgradient to the north) – Two records were listed under the Ontario Spills database and a third record was inferred to be associated current Bishop Marrocco Thomas Merton Catholic Secondary School located upgradient north of the Site. One record listed a spill to the air due to vandalism on November 28, 1988 with no further information in the record. The second record states an unknown volume of oil was spilled on January 28, 2003 to the oil/water separator and the sanitary sump. A third record was inferred to be associated with the Site related to a spill that occurred on April 7, 1993 of 900 Litres of hydraulic oil from the pipe reservoir due to

corrosion. Soil contamination was confirmed but no further information was provided in the record. In addition, twenty-two records were returned for the Ontario Waste Generators database. The records covered the years 1986 through to April 2021. As of April 2021, the waste classes listed included: photo processing wastes (264 L and C), miscellaneous wastes and inorganic chemicals (148 I, B and C), miscellaneous waste organic chemicals (263 I, B and C), miscellaneous crankcase oil and lubricants (252 L), other specified inorganic sludges, slurries or solids (146 T), and aliphatic solvents and residues (212 B). From 2002 through to 2016, PCBs (243) were also listed as waste class.

- 2226 Dundas Street West (approximately 30 m to the south) – One record was listed under the Anderson's Storage Tanks database for the historical Braken M and Son company that was located adjacent to the south of current 2238 Dundas Street West building complex. The tank is listed as being installed in 1921 for gasoline.
- 2222 Dundas Street West (adjacent to the south) – One record was listed under the Anderson's Storage Tanks database for the historical Little Wonder Fuel Saver company that was located adjacent to the south of current 2238 Dundas Street West building complex. The tank is listed as being installed 1926 for fuel oil used for heating.
- 2269 Dundas Street West (adjacent to the west) – One record was listed under the Fuel Oil Spills and Leaks database for the private dwelling that is located adjacent to the west of the Site. The incident occurred in March 2012 where natural gas was released due to a private vehicle damaging a gas service. No environmental impact was noted.
- 2299 Dundas Street West (adjacent to the west) – One record was listed under the Anderson's Storage Tanks database for the historical Giles, Rice and Peters Ltd. that was located adjacent to the west of the Site. The tank is listed as being installed in 1932 for a gas pump at an auto service garage. In addition, one record was listed under the Ontario Waste Generators database for photo processing wastes (264) for D&B X-Ray and Ultrasound Service from 1995 to 1998.
- 2295 Dundas Street West (adjacent to the west) – Two records were listed under the Anderson's Storage Tanks database for a historical transfer of ownership between Cross and Machell company and Dundas Street Motor Sales Ltd located adjacent to the west of the Site. The permit is dated 1923 for one gasoline tank and pump for an auto sales and service shop. In addition, one record was listed under the Ontario Regulation 347 Waste Generators Summary for the current Bloor Street Boxing Gym company located at this address. The generator approval was provided for waste oils and lubricants (252) from 2002 to 2004.
- 2333 Dundas Street West (adjacent to the northwest) – One record was listed under the Ontario Spills database under the Toronto Hydro-Electric System Ltd. in which a transformer leaked 1L of mineral oil to a vault in April 2018 adjacent to the northwest of the Site. Minor environmental impacts were noted.
- 1456 Bloor Street West (upgradient to the northeast) – six records were returned from the Ontario Waste Generators database for Metrolinx railway station with records from 2014 through to April 2021. As of April 2021, waste generated is listed as other specified inorganic sludges, slurries, or solids (146 T).
- 1530 Bloor Street West (upgradient to the north) – three records were returned under the Anderson's Storage Tanks database for the historical Canada Bread Company Limited that was located north of Bloor Street West, upgradient of the Site. The tanks are listed as being installed in 1929, 1932, and 1936, all three for gasoline.

- 1543 Bloor Street West (upgradient to the west) – two records were returned under the Anderson's Storage Tanks database for the historical Puddicombe Motors and Garages property located to the west of Dundas Street West. The records list one gasoline tank installed in 1923.
- 2365 Dundas Street West (upgradient to the northwest) – eight records were returned under the Ontario Waste Generators database for the Toronto Transit Commission (TTC) subway station from years 1986 through to April 2021. As of April 2021, the waste generated is listed as: waste oils/sludges (petroleum based) (251 L), aliphatic solvents and residues (212 L), and inert organic wastes (150 L).
- Bloor and Dundas Street (upgradient to the northwest) – one record was returned under Ontario Spills database at the rear or the medical building Towers Plaza at the Bloor and Dundas St W intersection. The record states that 20L of waste oil spilled on the pavement at the plaza in January 1988. The company affiliated with the spill is unknown.
- 120 Perth Street to 126 Union Street (upgradient northeast) – one record was returned under Ontario Spills database for a Tank Truck located northeast of the Site, adjacent to the east of the Metrolinx railway. The record states that a 2 mile long diesel fuel slick was paced off by police in September 1989.

It is noted that the ERIS report listing for properties inferred to be downgradient and/or approximately 100 m in distance or greater are not expected to have environmental impacts that would affect the Site. The complete database listings searched by ERIS, including available details on plotted and unplotted listings, and a copy of the ERIS search results is provided in Appendix E.

## 4.3 PHYSICAL SETTING SOURCES

### 4.3.1 AERIAL PHOTOGRAPHS

Aerial photographs for the year 1937 were obtained from ERIS, and aerial photographs from 1947, 1964, 1969, 1975, 1983, and 1992 were obtained from the City of Toronto website, and reviewed by SLR. In addition, SLR reviewed satellite imagery for the years 2005 and 2019, obtained from Google Earth. A summary of the aerial photography and satellite image review is provided below in Table 4-3.

**Table 4-3: Review of Aerial and Satellite Photographs**

| YEAR | SUBJECT PROPERTY | ADJACENT PROPERTIES |
|---|---|---|
| 1937 | The Site appears to consist of mostly industrial and commercial use buildings with a lumber yard occupying most of the Site. The building at 2252 Dundas Street West appears to be the same residential building as present day. | The Site is bounded by Dundas Street West to the west, a freight yard to the north, a railway to the east and residential/commercial properties to the south. The freight yard to the north of the Site is occupied by railcars. The surrounding properties appear to be utilized as industrial and commercial land with residential lands located further to the west and south. |

| YEAR | SUBJECT PROPERTY | ADJACENT PROPERTIES |
|---|---|---|
| 1947 | The Site appears similar to what was observed in the 1937 aerial photograph. | The surrounding properties appear similar to what was observed in the 1937 aerial photograph. |
| 1964 | The industrial area of the Site appears to be redeveloped into the present-day commercial buildings at 2264, 2280, 2288, and 2290 Dundas Street West, with a large parking lot area in the central south portion of the Site. The industrial building located at 104-105 Ritchie Avenue appears the same as in previous aerial photographs. | The property to the north of the Site appears to be redeveloped into industrial lands with a warehouse building and parking lot. The remaining surrounding properties appear similar to what was observed in the 1947 aerial photograph. |
| 1969 | The Site appears similar to what was observed in the 1964 aerial photograph. | The property to the north of the Site appears to be redeveloped to the present-day school building to the west and a sports field track to the east. Development of the school building appears to have started in 1967. The remaining surrounding properties appear similar to what was observed in the 1964 aerial photograph. |
| 1975 | The Site appears similar to what was observed in the 1969 aerial photograph. | The property to the further north of the Site, north of Bloor St W, was redeveloped into the present day The Crossways Mall that consists of mixed commercial/residential buildings. The property to the northwest of the Site, west of Dundas St W, was redeveloped into a larger mixed commercial/residential building. The remaining surrounding properties appear similar to what was observed in the 1969 aerial photograph. |
| 1983 | 104-105 Ritchie Avenue appears to be a vacant lot, the building appears to have been removed from that property between 1975 and 1983. The remainder of the Site appears similar to what was observed in the 1975 aerial photograph | The surrounding properties appear similar to what was observed in the 1975 aerial photograph. |
| 1992 | The commercial building located in the southwest corner of the Site (2238 Dundas Street West) appears to have been redeveloped into a larger commercial building. The remainder of the Site appears | The surrounding properties appear similar to what was observed in the 1983 aerial photograph. |

| YEAR | SUBJECT PROPERTY | ADJACENT PROPERTIES |
|---|---|---|
| | similar to what was observed in the 1983 aerial photograph. | |
| 2005 | The Site appears similar to what was observed in the 1992 aerial photograph. | The surrounding properties appear similar to what was observed in the 1992 aerial photograph. |
| 2019 | The Site appears similar to what was observed in the 2015 aerial photograph. | Residential townhomes appear to have been developed further east of the property, east of the railway tracks. The remaining surrounding properties appear similar to what was observed in the 2005 aerial photograph. |

In summary, a review of historical aerial photography of the Site identified that the Site commercial buildings at 2264, 2280, 2288, and 2290 Dundas Street West have been present on Site since the late 1950s/early 1960s. Previously these properties were occupied by a large lumber operation with small commercial businesses and residential (at 2252 Dundas St. W) along Dundas St. W. The vacant lot currently present at 104-105 Ritchie Avenue appears to have been used for industrial/commercial purposes until the early 1980s. The mixed commercial use building at 2238 Dundas Street West was redeveloped in the late 1980s to the present-day building. The residential apartment building at 2252 Dundas Street West has been present on Site since at least the 1930s.

The surrounding properties consist of mixed residential, commercial and industrial use. The school property to the north of the Site was utilized for as a rail freight yard in the 1940s and early to mid 1950s and a warehouse from the mid 1950s to late 1960s. Development of the current Bishop Marrocco/Thomas Merton Catholic Secondary School building and sports field began in 1967 and was completed in 1969. Properties to the east, west and south of the Site were utilized for utilized as mixed commercial/residential and industrial lands since the 1940s.

The general type of activity on a property and land use changes can often be discerned from the type and layout of structures visible in the photographs; however, specific elements of a site operation cannot normally be determined from the photographs.

The aerial photographs are presented in Appendix D.

### 4.3.2 TOPOGRAPHY, HYDROLOGY, GEOLOGY

#### Regional and Site Topography

Site accessible from Dundas Street West, via four entrances (two north of 2264 Dundas Street, one south of 2264 Dundas Street and one at the south end of 2238 Dundas Street). The entrance from 2238 Dundas Street is to an underground parking garage, which is currently closed and not utilized. According to the VuMap, the Site is approximately 111 to 113 metres above sea level (masl).

The regional topography is relatively flat with a large portion of the Site as a parking lot. The region slopes gradually to the south towards Lake Ontario located approximately 2 kilometres (km) south of the Site (**Appendix E**, ERIS database report).

### Regional Hydrogeology and Hydrology

Regional surface water creeks/rivers flow in a general southern direction towards Lake Ontario, located approximately 2 km south of the Phase One Property. The nearest creek is the Wendigo Creek located in High Park approximately 700 m to the southwest of the Site. Regional groundwater is inferred to flow south, south west based on previous hydrogeological investigations (EXP 2015 and TIL 2018a and 2018b), completed for portions of the Site.

Regional groundwater flow at the Site may differ from the regional scale because of the presence of buried utilities, rail corridors, subway and/or streetcar infrastructure, storm sewers, and potential anthropogenic fill.

### Regional Geology

Regional physiography, surficial and bedrock geology information was obtained from the Ontario Geological Survey (OGS) Google Earth mapping system, available on the Ontario Ministry of Northern Development, Mines and Forestry Website. The region is characterized by the Physiographic Region of the Iroquois Plain. The Site is underlain by coarse-textured glaciolacustrine deposits comprised of sand and gravel with minor occurrences of silt, and clay. The coarse-textured deposits are underlain by till deposits. Overburden is greater than 27 m in depth overlying the Georgian Bay Formation bedrock surface (consisting of shale and limestone).

## 4.3.3 FILL MATERIALS

Fill material was likely used on the Site for grading purposes during construction of the current site buildings and parking, as well as during grading activities when the former lumber yard operation was removed. Previous environmental site assessments completed on site have identified fill material in the western portion of the Site that overlies sand and sandy silt deposits. In addition, well records from the ERIS database search identified fill materials within the top 3 ft across the Site. Information regarding the quality and quantity of the fill is unknown.

## 4.3.4 WATER BODIES, AREAS OF NATURAL SIGNIFICANCE AND GROUND WATER INFORMATION

There are no water bodies located on the Site.

The nearest surface water body is a pond, located approximately 700 m to the west southwest in High Park (Wendigo Creek). According to the Ministry of Natural Resources and Forestry (MNRF) Natural Heritage Areas interactive mapping system (https://www.ontario.ca/page/make-natural-heritage-area-map), there are no areas of natural significance within 250 m of the Site.

The Phase One Study Area is not within a well head protection area, or any other designated areas within the City of Toronto's official plan for protection of groundwater. The Phase One Study area is serviced by a municipal water supply provided by the City of Toronto. Available well records do not indicate water is used for human consumption or an agricultural use within the Phase One Study area.

### 4.3.5 WELL RECORDS

Well records for the Site and study area were obtained through the ERIS database report and were discussed above in Section 4.2 for the Site and the surrounding properties.

A total of 8 well records registered under 2280 Dundas Street West were returned in the ERIS report and are described below:

- Two monitoring and test hole wells (well ID 7228359 and 7228360) are listed as completed on August 27, 2014 with total depths from 14 to 15 ft bgs (4.3 to 4.6 m bgs). The stratigraphy is listed as concrete from 0-0.5 ft, fill 0.5-2 ft, sand and silt from 2-10 ft, and silt and sand from 10-15 ft. A PVC pipe with a 5ft screen was installed in both wells at bottom.
- Six monitoring and test hole wells (well ID 7277851, 7277852, 7277850, 7277853, 7277855, and 7277854) are listed as completed between November 24 and 25, 2016 with total depths ranging from 20 to 40 ft bgs (6.1 to 12.2 m bgs). The stratigraphy is listed as fine sand from 0-14 ft, wet silt and fine sand from 14-32 ft, and clay from 32-40 ft. A PVC pipe with a 5ft screen was installed in the deeper 40 ft wells, and a 10ft screen in the shallower 20 ft wells.

A total of 2 well records registered under 2288 Dundas Street West were returned in the ERIS report and are described below:

- An observation well (well ID 6931105) is listed as completed November 17, 2006 with a total depth of 12 ft bgs (3.7 m bgs). The stratigraphy is listed as concrete from 0-0.7 ft, sandy fille from 0.7-5 ft, sandy silt from 5-12 ft. A PVC pipe with a 5ft screen was installed at bottom.
- A test hole well (well ID 7166964) is listed as completed on June 20, 2011 with a total depth of 15 ft bgs (4.6 m bgs). The stratigraphy is described as fill from 0-3 ft, dry to moist sand from 5-10 ft, and moist to wet sand from 10-15 ft. A PVC pipe with a 5ft screen was installed from 8-13 ft.

One water well record registered under 2252 Dundas Street West was returned in the ERIS report and is described below:

- A monitoring and test hole well (well ID 7291150) is listed as completed on June 30, 2017 with a total depth of 19 ft bgs (5.8 m bgs). The stratigraphy is listed as concrete from 0-0.5 ft, fill and gravel from 0.5-2 ft, sand from 2-14 ft, and sand and silt from 14-19 ft. A PVC pipe with a 10ft screen was installed from 9-19 ft.

A total of three water well records registered under 2238 Dundas Street West were returned in the ERIS report and are described below:

- Three observation wells (well ID 7302219, 7302220, and 7302221) are listed as completed on November 25, 2017 with total depths ranging from 7.5 to 8 ft bgs (2.3 to 2.4 m bgs). The stratigraphy is listed as concrete from 0-0.5 ft, gravel from 0.5-2 ft, and sand from 2-8 ft. A PVC pipe with a 4ft screen was installed at bottom at all three wells.

A total of three water well records with no address registered were returned in the ERIS report in the northwest portion of the Site and are described below:

- Two wells (well ID 7223351 and 7226140) are listed as completed on April 8, 2014 with no well usage type, total depths, stratigraphy and well construction details specified.

- One well (well ID 7314662) is listed as completed on April 20, 2018 with no well usage type, total depth, stratigraphy and well construction details specified.

Of the 17 well records identified within the ERIS report (provided in **Appendix E**), none were used for potable water. The location of the wells is included on the map provided in the ERIS report.

## 4.4 SITE OPERATING RECORDS

Site operating records were not available for SLR's review at the time of this Phase One ESA.

# 5.0 INTERVIEWS

SLR interviewed a representative from each of the Site buildings whom accompanied Alicia Dibben and Monica Walecki of SLR during the Site reconnaissance on April 1, 2022. A summary of the Site representative, associated address and length of time familiar with the building is provided in **Table 5-1**.

**Table 5-1: Site Interviews**

| ADDRESS | SITE REPRESENTATIVE | FAMILIARITY WITH THE PROPERTY |
|---|---|---|
| 2238 Dundas Street W. | Raynooka Balliram, Senior Property Manager | Since 1999 |
| 2252 Dundas Street W. | Demetri Hatziantoniou, Property Manager | Approximately 20 years |
| 2264 Dundas Street W. | Ali, Manager | 1 to 2 months |
| 2280 Dundas Street W. | Kurt Thompson, Assistant Store Manager | Approximately 5 years |
| 2288 Dundas Street W. | Bhargav Mistri, Store Manager | Approximately 2 years |
| 2290 Dundas Street W. | Andre Affrunti, Manager of LCBO | Approximately 6 months |
| 2290 Dundas Street W. | Idea Centre employee (name not provided) | Not provided |

Information gathered from the interviews by SLR is interspersed throughout this report.

# 6.0 SITE RECONNAISSANCE

## 6.1 GENERAL REQUIREMENTS

reconnaissance was completed on April 1, 2022, with interviews starting around 9:00 to 15:30 Eastern Standard Time (EST). Weather conditions during the visit were partly cloudy, with an ambient air temperatures ranging between 3 and 7 degrees Celsius (°C). Ms. Alicia Dibben, B.Sc., PMP, P.Geo (Limited) and Ms. Monica Walecki, M.Sc., GIT of SLR conducted visit and were provided access to the Phase One ESA Property to complete the site reconnaissance. It is noted that the vacant units within 2288 and 2264 Dundas Street West were not accessible. Additionally, SLR did not access the roof of each building for this Phase One ESA.

The site reconnaissance included a walk-through of exterior and interior areas of the Site to assess the current site conditions and identify current land uses, which may have or may cause actual and/or potential environmental impacts to the property. Adjoining and neighbouring properties were observed from the property and public access ways.

Additional observations and site features noted during the site reconnaissance are described in further detail in the following sections. A garage is currently operating within 2288 Dundas Street West, which is considered an enhanced investigation property and additional information is provided within Section 6.2.1.

Selected site photographs are provided following the report as Appendix F.

## 6.2 SPECIFIC OBSERVATIONS AT PHASE ONE PROPERTY

The Site is located south of Bloor Street West, bordered to the west by Dundas Street West, Metrolinx railway line to the east, a secondary school (Bishop Marrocco-Thomas Merton Secondary School) to the north and to the south by commercial and residential properties along Dundas Street West and residential properties along Herman Avenue and Richie Avenue. The Site is occupied by six buildings and predominately covered by asphalt parking lot with the exception of the southeast corner which is grassed. The associated municipal addresses are provided below:

- 2238 Dundas Street West;
- 2252 Dundas Street West;
- 2264 Dundas Street West;
- 2280 Dundas Street West;
- 2288 Dundas Street West;
- 2290 Dundas Street West; and
- 104-105 Ritchie Avenue.

The address specific observations are outlined in the below subsections.

### 2238 Dundas Street West

2238 Dundas Street West is a three storey multi-unit commercial building with a partial basement and is located in the southwest area of the Phase One Property. The building is predominately utilized as medical offices and two hydraulic elevators are centrally located within the building. The elevators are serviced monthly by Vertical Motion. The partial basement includes the elevator room, electrical room and a parking garage which is accessible via Dundas Street West at the south end of the building. The building is surrounded by either concrete or asphalt. The building is constructed of concrete and brick, with a flat roof and built in the late 1980 to early 1990s. The interior of the building is predominately drywall, though some units have painted concrete block or brick, with flooring consisting of tile or concrete and the ceilings are acoustic tiled. The majority of the units were occupied at the time of the site reconnaissance. The building is heated via natural gas and has been since construction.

The exterior surface of the Site consists of concrete and/or asphalt. An asphalt parking lot is located to the east of the building and utilized by the tenants and building patrons. A gravel laneway is located to the south, north of the adjacent building (2226 Dundas Street West). Two monitoring wells (MW102 and MW103) from previous investigations (EXP, February 2018) were observed within the parking level of the building.

The Site plan is shown on **Figure 2** in **Appendix A** and photographs are included in **Appendix F**.

### 2252 Dundas Street West

2252 Dundas Street West is located north of 2238 Dundas Street West and consists of a three storey residential building with a basement. The building is divided into eight residential rental units of which only one is currently occupied. SLR accessed the lower north unit which was vacant. To the north of the building is a parking lot and to the east is an outdoor space with interlocking bricks. The property is fenced to the east and further east is an asphalt parking lot which is utilized by 2238 Dundas Street West patrons.

The building has a brick exterior with concrete steps leading to the entrance and concrete steps leading to the lower units from the street level. The building was constructed prior to 1926 as per the FIPs. The concrete stairs and exterior brick leading to the basement are in poor condition, with cracking present and indication of water damage. The interior of the building is painted drywall and/or plaster with tiled, carpeted or hardwood flooring. The ceilings are painted and suspected to be plaster based on the age of the building. The lower front unit has had significant water damage and vandalism to the unit. Each unit consists of a bedroom, sitting area, kitchen and bathroom. The shared laundry facilities are in the lower rear of the building.

The surrounding exterior consists of concrete sidewalk to the west (along Dundas Street West), a paved parking area to the north and an interlocked outdoor space to the east (in the rear of the building). Exterior metal stairs are present on the rear of the building for most units. No landscaped areas were present.

The heating system consisting of a natural gas steam boiler located in the northeast lower corner of the building and the heat is distributed via hot water radiators throughout the building. The ceiling, flooring and interior brick within the utility rooms have not been maintained and are considered to be in poor condition. A water sprinkler system is present in the building.

One groundwater monitoring well (MW101) was indicated to have been installed in the southeast exterior portion of the property (EXP, December 2017), though was not observed during the Site reconnaissance.

The Site plan is shown on **Figure 2** in **Appendix A** and photographs are included in **Appendix F**.

### 2264 Dundas Street West

2264 Dundas Street is a two storey mixed residential and commercial building and located north of 2252 Dundas Street West, along the western side of the Phase One Property. The slab on grade brick building was constructed between 1924 and 1933. The ground level is operating as a Pizza Nova restaurant and the second floor residential unit is vacant. The restaurant consists of a seating area, kitchen area and a storage area. The property is accessible via a street entrance from Dundas Street West, located south of the building. The entrance leads to an asphalt parking area with approximately 20 parking spaces which extend to the rear (east) of the building.

The building is constructed of concrete and brick, with a flat roof. The interior of the building is mainly drywall, though some units have painted concrete block or brick and a tiled floor in the restaurant and concrete floor in the remainder of the building. The building is currently heated via natural gas and as per the available FIP, the previous heating source was not indicated.

The exterior surface of the Site consists of a mixture of asphalt (parking lot to the south), interlocking brick (entrance) and concrete (north and east). The parking lot is paved asphalt with no observed stormwater catch basins. One monitoring well (MW409) was observed within the middle of the parking lot south of the building, additional stratigraphy and installation details were not identified.

The Site plan is shown on **Figure 2** in **Appendix A** and photographs are included in **Appendix F**.

### 2280 Dundas Street West

2280 Dundas Street West consists of a two storey commercial building operating as a Loblaws grocery store and associated parking lot and constructed in the late 1960s. The building is located to the eastern side of the Phase One Property, though the associated parking lot covers the majority of the Site. To the south of the building are two hydraulic compactors, a loading dock and entrance to the boiler room which is partially below grade. To the southeast of the building is an exterior fenced off transformer area operated by Toronto Hydro, no staining or indication of spills was observed. The interior of the building consists of a retail portion on the northern fourth fifths of the building and a storage area, employee area and mechanical rooms along the southern portion. The retail portion of the grocery store has tiled floor and the storage areas of the building consist of concrete floors. In the southwest corner of the building a staircase is present leading to an employee room, offices and the compressor room on the second floor mezzanine along the southern side.

The exterior area consists of a covered concrete entrance along the western side and asphalt on the remaining sides. The asphalt parking lot occupies the majority of the 2280 Dundas Street West property and extends to the south; as well as to the east and west. There are no landscaped area around the property.

Numerous groundwater monitoring wells were present outside the building, no interior wells were identified. The exterior wells were installed by various consultants as noted within the environmental report review.

The Site plan is shown on **Figure 2** in **Appendix A** and photographs are included in **Appendix F**.

### 2288 Dundas Street West

2288 Dundas Street West is a single storey commercial building consisting of three units, with two vacant and one occupied by Kal-Tire constructed in the 1960s. The building is located in the northwestern portion of the Phase One ESA, west of the LCBO (at 2290 Dundas Street West) and north of the Pizza Nova. The building is accessible from Dundas Street West. The building is constructed of brick and concrete and has six garage door bays on the eastern side of the building, with three bays accessible from the north side and three bays accessible from the south. The building is surrounded by asphalt and associated parking areas and heated by natural gas.

Kal-Tire Tire is a garage within the central portion of the building and the entire eastern end. There is a partial basement level, which is located on below the southern end of the building and includes a former washroom (currently used for uniform storage), an employee change room/locker area and storage. Within the eastern portion of the building is the garage facilities, including the 6 bays, a large storage room, floor trench drain, oil water separator and small quantities of associated lubricants and liquids (less than 10 L) stored within an aluminum cabinet. The garage facilities include five above ground hoists with external above grade hydraulic oil reservoir (approximately 10 Litres each) affixed to the side of each hoist, metal drums on wheels used to collect waste oil, a 600 L plastic AST of windshield washer fluid and various smaller quantities of lubricants and liquids. The floor trench drain is located between the two

rows of aboveground hoists in the centre of the garage and drains east towards the oil water separator located within the east portion of the building. The oil water separator was reported to be emptied and inspected annually by Safety Kleen. It was reported to have been last completed in August or September 2021. The storage room west of the garage bays contains a large quantity of new tires and new motor oil stored in manufacturer supplied 20 L containers as well as a 550 L plastic AST. Minor drips and oil staining was present on the concrete floor.

The waste oil is moved via drums on a wheeled platform into two 400 L steel ASTs located on the north side of the building. The tanks were surrounded by tires and the surrounding area could not be observed. These exterior two waste oil ASTs are emptied every 3 to 4 moths by Safety Kleen. Historically, a waste oil tank was reported by 2005 to be located on the exterior of the building along the east side.

Minor to significant staining is present on the concrete floor of the garage and storage areas, though the concrete floor appears to be in good condition with no major cracks observed.

The two vacant units were not observed during the April 1, 2022 site reconnaissance, though appear to be retail spaces with concrete block walls and concrete flooring.

Numerous groundwater monitoring wells were observed around the Site and were installed by various consultants as part of previous investigations associated with the former retail gasoline station located west of the 2288 Dundas Street West building.

The Site plan is shown on **Figure 2** in **Appendix A** and photographs are included in **Appendix F**.

### 2290 Dundas Street West

2288 Dundas Street West is a slab on grade single storey commercial building consisting of two units which are occupied by LCBO (to the west) and Joe Fresh and Idea Centre which are sharing the warehouse space within the former Zellers. The building is adjacent to 2280 Dundas Street West in the northeast corner of the Phase One Property and east of 2288 Dundas Street West. The building is constructed of concrete and exterior brick with concrete flooring within the warehouse space and tiles floor within the LCBO. The two units have separate entrances and share mechanical equipment which is located within the northwest corner of the warehouse space (Joe Fresh and Idea Centre).

The warehouse space contains a small open office area with several desks, and numerous racks of merchandise which is used to design storeroom displays for Joe Fresh. To the southeastern end are two loading docks with hydraulic levelers and roll top doors. A former incinerator was also documented in a 1969 inspection report to be present. The concrete floor was in good condition with limited staining and cracking.

Four monitoring wells (MW405, MW406, MW501 and MW502) were present within the southwest are of the warehouse space. These wells were completed in 2014 (EXP, 2014a and 2014b).

The LCBO unit contains a retail store in the southern portion and the northern portion is used for storage, employee lunchroom, washrooms and a storage closet. The floors are tiled in the retail portion and concrete in the northern portion. No monitoring wells were observed within the LCBO building.

To the south and west of the building are concrete slab walkways, with the southern one covered and to the north is a small, grassed area which extends to the northern property limit. The remaining areas are surrounded by an asphalt parking lot with numerous monitoring wells present.

The Site plan is shown on **Figure 2** in **Appendix A** and photographs are included in **Appendix F**.

### 104-105 Ritchie Avenue

104-105 Ritchie Avenue is located in the southeast corner of the Phase One Property and is predominately covered with grass. The property is surrounded by fences to the east, south and west, though the western fence has an opening to allow public access from Ritchie Avenue. To the southwest of the property is an exposed concrete pad, approximately 3 m by 5 m. Additionally, there is a concrete walking path leading from Ritchie Avenue towards the parking lot to the north. The 104-105 Ritchie Avenue property is approximately 0.6 m lower in elevation than the adjacent parking lot to the north. Exposed asphalt, rock and concrete rubble is present at the northern property limit.

The edges of the property contain occasional residential debris and indications that people may gather here for longer periods of time, potentially in the evening or over night. People were not observed to be present during the site visit. Additionally, the parcel of land is utilized during the day for recreation including dog walking.

Two monitoring wells (BH11-S and BH11-D) are present in the northern central portion of the property. No other wells were observed.

The Site plan is shown on Figure 2 in Appendix A and photographs are included in Appendix F.

## 6.2.1 ENHANCED INVESTIGATION OF PROPERTY

### Aboveground Storage Tanks (ASTs)

A total of four ASTs were located within the Kal-Tire facility (2288 Dundas Street West), which included:

- 2 – 400 L tanks for waste oil (exterior north side of the building);
- 1 – 600 L plastic tank windshield washer fluid; and,
- 1 – 550 L plastic tank for new oil.

Additionally, small reservoirs of oil were present within the Kal-Tire facility (five on the above ground hoists), garbage and/or boxboard compactors located south of the Loblaws (2280 Dundas Street West) and LCBO (2290 Dundas Street West); as well as the air compressors on the mezzanine of Loblaws. No significant signs of releases were noted during the site visit and the concrete floor or asphalt surface below the devices were noted to be in good condition. No floor drains, pits or sewers were located in the vicinity of the equipment with the exception of the floor trench drain and associated oil water separator location in the Kal-Tire facility.

### Underground Storage Tanks (USTs)

No USTs were reported or observed at the Site during the site reconnaissance.

### Other Underground Structures

SLR observed one sump pump structures in the basement of 2238 Dundas Street West (commercial building in the southwest of the Phase One Property). Additionally, an oil water separator and floor trench drain were present at 2288 Dundas Street West, associated with the operating Kal-Tire (2288 Dundas St. W).

### Chemical Storage Areas

Small quantities of cleaning products were observed within the storage rooms and/or bathrooms of each unit. Small quantities of lubricants, greases and cleaners in addition to the large volumes of liquids outlines in the AST section, were noted in the Kal-Tire facility.

No other chemical storage areas were observed within the units during the site reconnaissance.

### Hazardous Waste

2238 Dundas Street West is predominately utilized by medical offices, while each of these units were not inspected, based on the ERIS report pathological waste in the forms of sharps (needles) are generated and disposed of via licensed waste haulers as per the ERIS report.

Oily rags, filters and waste oil are generated by the Kal-Tire facility and reported to be removed from the facility every few months by Safety-Kleen

No other hazardous waste was known to be generated at the Site.

### Solid (Non-Hazardous) Waste

Dumpsters were present north of the Pizza Nova building, east of Loblaws and within the basement of 2238 Dundas St. W building. Additionally, compactors for boxboard were present within the Loblaws and LCBO buildings.

### Water, Wastewater, and Storm Water

The Site is supplied with potable water from the City of Toronto and the wastewater and storm water is collected and discharged to municipal sewers. Catch basins were observed within the parking lot areas and anticipated to be directed towards Dundas Street West and/or Ritchie Avenue. Excess stormwater flow is expected to be overland towards the south.

### Pits, Ponds, or Lagoons

No pits, ponds, or lagoons were observed onsite during the site reconnaissance.

### Air Emissions

Sources of air emissions at the Site would historically be from bathroom, kitchen, and exhaust fans. Numerous HVAC units were also indicated to be present on the roof at the time of the site reconnaissance. These units were not accessed due to safety concerns.

No records regarding possible historical air emissions from the Site were identified in the environmental database report generated by ERIS, discussed in Section 4.2 above.

### Pesticides

Due to the hardscaping around the property, no landscaping is currently occurring at the Site or expected to have occurred historically. Additionally, SLR did observe pest control devices during their site reconnaissance around the Loblaws and Pizza Nova properties.

### Designated Substances

The following sections provide general observations regarding the presence of select designated substances on the Site.

### Polychlorinated Biphenyls (PCBs)

From the 1930s to the 1970s, PCBs were used to make coolants and lubricants for certain kinds of electrical equipment, including transformers and capacitors, and were widely used in a number of industrial materials including sealing and caulking compounds, inks, and paint additives. PCBs are an environmental concern as they do not readily degrade and have been identified to bio-accumulate. In Canada, the federal Environmental Contaminants Act (1976) prohibited the use of PCBs in heat transfer and electrical equipment manufactured and installed after September 1, 1977, and in transformers and capacitors installed after July 1, 1980. Stricter deadlines on equipment containing PCBs in use or in storage are regulated by the *PCB Regulations*, which came into effect in 2008. In addition, the storage and disposal of PCB waste materials is regulated.

Due to the age of the 2252 and 2264Dundas Street West buildings, there is the potential for PCB containing light ballasts. No PCB storage was identified on the Site during the site reconnaissance and no records were returned in the ERIS database search.

### Lead-Based Paint

Under the federal Hazardous Products Act, the lead content in interior paint was limited to 0.5% by weight in 1976. After 1980, lead was not used in interior paints; however, exterior paints may have still contained lead. All consumer paints produced and imported into Canada were virtually lead-free as of 1992.

Due to the age of the buildings, it is likely that lead-based paints were used historically. Due to the possibility of lead-based paints being present, a designated substance survey and testing would be required prior to any demolition or renovation activities.

### Asbestos-Containing Materials

Asbestos has been used in many products in buildings and continues to be used in some building products today. Two categories of asbestos were used in building construction: non-friable asbestos-containing materials (ACMs), and friable ACMs. Friable ACMs can be crumbled, pulverized, or reduced to powder by hand pressure and non-friable ACMs cannot. Products that contain non-friable asbestos include floor tiles, cement sheeting and pipes, motor vehicle brakes, and roofing materials. The use of these products has declined significantly since the 1970s; however, these products are still used in Canada today. Due to the softer nature of friable ACM products, the fibres can more readily be released to the air where they can be inhaled. Most friable products were withdrawn from the Canadian market in the mid-1970s, and production of friable products ceased and they were commercially unavailable by 1982. However, it was not until 1985 that provincial regulatory bodies enforced a complete ban on friable asbestos products. Common friable products included sprayed fireproofing, sprayed acoustic or decorative finishes, and thermal insulation on piping or mechanical systems.

Due to the age of the Site buildings, there is potential that ACMs were used historically. Due to the possibility ACMs being present, a designated substance survey and testing would be required prior to any demolition or renovation activities.

### Urea Formaldehyde Foam Insulation

Urea formaldehyde foam insulation (UFFI) became an insulation product for existing houses in Canada in the 1970s. However, it was banned in Canada in 1980 under the Hazardous Products Act. UFFI can begin to deteriorate if exposed to water and moisture, which can also result in formaldehyde gas emissions.

No evidence of UFFI use was observed during the site reconnaissance, however, due to the age of the building it is possible UFFI has been used historically. A designated substance survey and testing would be required prior to any demolition or renovation activities.

### Ozone-Depleting Substances

In 1998, the Federal government filed the ozone-depleting substances (ODS) Regulations. The Regulations reflect Canada's commitment to meet its requirements under the Montreal Protocol on Substances that Deplete the Ozone Layer (Montreal Protocol). The Montreal Protocol is an international agreement signed by over 180 countries to control the production and exchange of certain ozone-depleting substances. The Regulations are intended to further reduce emissions of ozone-depleting substances. The Regulations were amended in 2001, 2002, and 2004.

As previously mentioned (Air Emissions above), sources of air emissions at the Site would historically be from bathroom, kitchen, and exhaust fans. Numerous HVAC units were also indicated to be present on the roof at the time of the site reconnaissance. These units were not accessed due to safety concerns. Numerous refrigeration units are associated with 2280 Dundas Street West (Loblaws) which contain ODS and should be maintained by a licenced contractor.

### Mould

The growth of mould in indoor environments is typically a result of moisture problems related to the building construction, water infiltration or mechanical system deficiencies. Mould can produce adverse health effects, and the most effective way to control mould is to control moisture.

Minor water damage and odours were present within the basement level of 2238 Dundas Street West (multi-unit commercial building) predominantly within the electrical room at the time of the site reconnaissance by SLR. The completion of a mould survey at the Site was outside the scope of this Phase One ESA.

### Radon

Radon is a colourless, tasteless radioactive gas with a very short half-life of 3.8 days. The health risk potential of radon is associated with its rate of accumulation within confined areas, particularly confined areas near or below the ground surface since radon gas is heavier than air. This includes basements, where vapours can readily transfer to indoor air from the ground through foundation cracks or other pathways. Large, adequately ventilated rooms generally present limited risk for radon exposure.

To determine the presence of radon at the Site, a radon survey would have to be undertaken.

### Other Designated Substances

Mercury can be found in thermostats and fluorescent light ballasts. Mercury containing devices were not observed at the time of the site reconnaissance, however, due to the age of the building it is possible some of the thermostats and light ballasts in the building may contain mercury.

#### Dry Cleaning Operations

Dry cleaning operations were not observed have occurred at the Phase One Property. It is noted that a former dry cleaning facility operated between 1965 and 2005, as outlined in Section 4.1.5. Located south of the Phase One Property, is a dry cleaning depot (Maria's Dry Cleaning – 2226 Dundas Street West) which is a depot. Additionally, further southwest of the Phase One Property was a previous dry cleaning facility (2211 Dundas Street West) was located until at least 2012.

#### Garages and Services Stations

Kal-Tire or other garage related facilities have been operating at 2288 Dundas Street West since 1960s based on the city directory searches.

Additionally, a retail fuel station operated west of the current 2288 Dundas Street West building between 1960s and 2000. The service station was decommissioned in 2000 and a large excavations and remedial activities were completed (Trow 2001), as outlined in Section 4.1.5.

#### Observations of Adjacent Properties

The site reconnaissance included a walk-around of the Site to confirm the current conditions and identify current land uses, which may have or may cause actual and/or potential environmental impacts to the Site. Adjoining and neighbouring properties were observed from the public access ways. It is noted that the area is a mix of residential/commercial surrounding the Site, with the adjacent east property utilized as a railway corridor and the adjacent northern property utilized as a secondary school. There is an increased density of commercial land use along the primary roadways such as Bloor Street West, Dundas Street West and Roncesvalles Street.

Selected photographs of the adjacent activities are provided in Appendix F.

# 7.0 REVIEW AND EVALUATION OF INFORMATION

## 7.1 WRITTEN DESCRIPTION OF INVESTIGATION

The Phase One ESA completed by SLR included investigations of the Site and the Phase One Study area pursuant to Sections 13 and 14 of Schedule D of O.Reg.153/04. The main objective of these investigations was to identify PCAs at the Site or within the Phase One Study area outside of the Site that could have resulted in APECs at the Site.

The investigation of the Site was performed according to the scope of work provided in Section 3.0 and consisted of the following components:

- a review of previous environmental investigation reports and correspondence;
- a historical records review;
- the review of historical aerial photographs;

- the review of available provincial, and federal agency records;
- interviews with personnel familiar with the Site; and,
- a site reconnaissance completed on April 1, 2022 which included a walk-around of all areas of the Site.

There were no deviations from the scope of work with the exception of the vacant residential upstairs level of 2264 Dundas St W and the vacant units within 2288 Dundas St W were not accessed.

## 7.2 CURRENT AND PAST USES

In review of the available aerial photographs and historical documentation, the Site was noted to be occupied in 1880 and used as residential properties. From 1909 until 1958, a R. Laidlaw Lumber Company operates on-site and occupies the majority of the property. Historical documentation identifies the Pennsylvania Coal Company operation that was active from 1930 – 1960 at present day 104-105 Ritchie Avenue. Various other operations are identified since the late 1950s/early 1960s. These operations include gasoline service station that began operating in 1966, a dry-cleaning operation between 1969 and 2005, and automobile servicing stations operating since 1969. The vacant lot at 104-105 Ritchie Avenue was used for industrial/commercial purposes until the early 1980s. The multi-unit commercial building located at 2280 and 2290 Dundas Street West was occupied by Loblaws Groceries, Tower Marts and Properties Ltd, a billiards room, and a dry-cleaning company from at least 1969 – 2000s. The building was redeveloped in the late 1980s and has remained the same until present day with new occupancy. 2252 Dundas Street West has been a residential building since at least the 1930s. Currently, the Site is occupied by a Kal-Tire automotive servicing facility at 2288 Dundas St. W, a Loblaws grocery store at 2280 Dundas St. W, an LCBO at 2290 Dundas St. W, a Pizza Nova restaurant at 2264 Dundas St. W, apartment buildings at 2238 and 2252 Dundas St. W, and the Choice Properties Idea Centre at 2290 Dundas St. W.

Table 7-1 provides a summary of current and past uses of the Phase One ESA property, and a description of any known physical changes since it was first developed, as per clause 16(2)(b), Schedule D, O.Reg.153/04. A copy of the partial Chain of Title is provided in Appendix G.

**Table 7-1: Current and Past Uses of the Phase One Property**

| Year | Name of Owner | Description of Property Use | Property Use | Other Observations (from Aerial Photographs, FIPs etc.) |
|---|---|---|---|---|
| 1880 – 1900s | John Woods | Residential | Residential | Information from FIP |
| 1900s – 1910s | Richard Guthrie | Residential | Residential | Information from FIP |

| Year | Name of Owner | Description of Property Use | Property Use | Other Observations (from Aerial Photographs, FIPs etc.) |
|---|---|---|---|---|
| 1910s – 1960s | R. Laidlaw Lumber Company (occupant)<br><br>Pennsylvania Coal Company (occupant)<br><br>Hotel and Beverage Room (occupant) | Industrial Lumber yard occupies most of the Site. The operations could have included sawing, staining, storing, shipping, planing, and preserving of lumber.<br><br>Coal operations including a coal elevator and a general warehouse<br><br>A hotel with a beverage room (name not provided) | Industrial<br><br>Industrial<br><br>Commercial | 2268 Dundas Street West is occupied by the Wholesale Show Room<br><br>2238 Dundas Street West is occupied by Howard Mansions Apartments<br><br>2252 Dundas Street West is occupied by the Hotel |
| 1960s – 1980s | Loblaws Groceries (occupant)<br>Tower Marts and Properties Ltd. (occupant)<br>Billiards (occupant)<br>Ultramar Gas Bar (occupant)<br>Dry Cleaner (occupant)<br>BP Service Station (occupant)<br>Uniroyal Tire Sales (occupant)<br>Howard Mansions Apartments (occupant) | Grocery Store<br><br>Office/business space<br><br>Gas service station with UST<br>Dry cleaning operations<br><br>Automotive service station<br><br>Apartment building<br><br>Large parking lot covers most of the central and southern portions of the Site. | Commercial<br><br>Commercial<br><br>Commercial<br><br>Commercial<br><br>Commercial<br><br>Commercial<br><br>Residential | 2288 Dundas St. W is the location of an automotive service station and the Gas bar<br><br>Incinerator is located at 2290 Dundas St. W<br><br>2238 Dundas St. W is occupied by Howard Mansions Apartments |

| Year | Name of Owner | Description of Property Use | Property Use | Other Observations (from Aerial Photographs, FIPs etc.) |
|---|---|---|---|---|
| 1980s – 2000s | Loblaws Groceries (occupant)<br>Firestone Tire and Automotive Centres (occupant)<br>Mazz Auto service (occupant)<br>Dry Cleaner (occupant)<br>Ultramar Gas Bar (occupant)<br>Howard Mansions Apartments (occupant) | The building footprints and operations do not appear to change. Property uses remain similar to above section under new ownership. | Commercial<br>Commercial<br>Commercial<br>Commercial<br>Commercial<br>Residential | 2288 Dundas St. W is the location of an automotive service station and the Gas bar<br>Incinerator is located at 2290 Dundas St. W<br>2238 Dundas St. W is still occupied by Howard Mansions Apartments |
| 2000s - present | Loblaws Groceries (occupant)<br>Firestone Tire and Automotive and Kal-Tire (occupant)<br>Liquor Control Board of Ontario (occupant)<br>PizzaNova (occupant)<br>Howard Mansions Apartments (occupant) | The building footprints do not appear to change.<br>Grocery Store<br>Automotive servicing business<br>Liquor store retailer<br>Restaurant<br>Apartment building | Commercial<br>Commercial<br>Commercial<br>Commercial<br>Residential | 2238 Dundas St. W is occupied by Howard Mansions Apartments |

## 7.3 POTENTIALLY CONTAMINATING ACTIVITIES

The MECP provides a list of Potentially Contaminating Activities in Schedule D, O.Reg.153/04. Table 7-2 below lists the potentially contaminating activities, listed by the Regulation, which have been identified on Phase One Property or within the Phase One study area.

Table 7-2: Potentially Contaminating Activities

*Bloor and Dundas - Phase One ESA*

| Potentially Contaminating Activities (PCA) | PCA Unique ID | Description of PCAs | Location of PCA | PCA results in an APEC | Resulting APEC | Rationale | Information Source |
|---|---|---|---|---|---|---|---|
| PCA No. 10 - Commercial Autobody Shops | 1 | **Auto Service Station** - 2288 Dundas Street West (Kal-Tire and present tenants) have been identified to operate at this location. Concerns are associated with the current oil water separator and oil and petroleum products storage. | Onsite - 2288 Dundas Street West | Yes | APEC - 1 | Additional investigation is required related to soil and groundwater quality. | SV, HER, ERIS, FIP |
| PCA N/A - Other: Previous Soil Exceedance | 2 | **Previous Soil Impacts** - west of the current 2288 Dundas Street West, a former Ultramar gas station operated. Remedial activities occurred in 2000, though two locations along the southern excavation wall, were left in place. | Onsite - 2288 Dundas Street West | Yes | APEC - 2 | Additional investigation is required related to soil quality. | HER |
| PCA No. 30 - Importation of Fill Material of Unknown Quality | 3 | **Fill of Unknown Quality** - within the previous tank excavation associated with the former Ultramar gas station, the quality of the backfill was not confirmed. | Onsite - 2288 Dundas Street West | Yes | APEC - 3 | Additional investigation is required related to soil quality. | HER |
| PCA No. 30 - Importation of Fill Material of Unknown Quality | 4 | **Fill of Unknown Quality** - north of the current 2288 Dundas Street West, a remedial excavation occurred in 2005 to remove two USTs and associated impacted soil. The quality of the backfill was not confirmed. | Onsite - 2288 Dundas Street West | Yes | APEC - 4 | Additional investigation is required related to soil quality. | HER |
| PCA N/A - Other: Previous Groundwater Exceedance | 5 | **Previous Groundwater Impacts** - below and south, to southwest of 2290 Dundas Street West (Current LCBO) was a former dry cleaner and former Ultramar. PHC and VOC related impacts were inferred to be delineated in 2014. | Onsite - 2290 Dundas Street West | Yes | APEC - 5 | Additional investigation is required related to groundwater quality. | HER |
| PCA No. 28 - Gasoline and Associated Products Stored in Fixed Tanks | 6 | **Historical Fuel Oil Tank** - was identified and suspected to have been removed prior to 2004. Quality of soil and/or groundwater is unknown. | Onsite - 2280 Dundas Steet West | Yes | APEC - 6 | Additional investigation is required related to soil and groundwater quality. | HER, FIP |
| PCA No. 28 - Gasoline and Associated Products Stored in Fixed Tanks | 7 | **Former Tanks** - were located north east and east of the current Kal-Tire facility (2288 Dundas Street West) from prior to 1933 until prior to 1941. The tank volumes were noted to be 200 gallon and 800 litre on the FIPs. | Onsite - north western portion | Yes | APEC - 7 | Additional investigation is required related to soil and groundwater quality. | FIP |
| PCA No. 58 - Waste Disposal and Waste Management, including thermal treatment, landfilling and transfer of waste, other than use of bio soils as soil | 8 | **Former Incinerator** - was identified within the southeast corner of 2290 Dundas Street West (Former Zellers). | Onsite - 2290 Dundas Street West | Yes | APEC - 8 | Additional investigation is required related to soil and groundwater quality. | HER, FIP |
| PCA N/A - Hydraulic Oil Storage below grade | 9 | **Elevator** - is present in the basement of 2238 Dundas Street West. | Onsite - 2238 Dundas Street West | Yes | APEC - 9 | Additional investigation is required related to groundwater quality. | HER, SV |
| PCA No. 10 - Commercial Autobody Shops | 10 | **Former Auto Service Garage** - was identified at 2264 Dundas Street West and a gasoline tank was also associated with the property as per the 1923 FIP. | Onsite -2264 Dundas Street West | Yes | APEC -10 | Additional investigation is required related to soil and groundwater quality. | HER, ERIS, FIP |
| PCA No. 59 - Wood Treating and Preservative Facility and Bulk Storage of Treated and Preserved Wood Products | 11 | **Former Lumber Yard** - was present at the site prior to 1913 and up to at least 1956. | Onsite - eastern and northern portions | Yes | APEC - 11 | Additional investigation is required related to soil and groundwater quality. | HER, FIP, AP |
| PCA No. 46 - Rail Yards, Tracks and Spurs | 12 | **Former Railway Tracks** - were present from the eastern property limit and extended approximately 2/3s of the site to the west. The tracks were present prior to 1913 and until at least 1956. | Onsite - eastern to central portion | Yes | APEC - 12 | Additional investigation is required related to soil and groundwater quality. | HER, FIP |
| PCA No. 9 - Coal Gasification | 13 | **Former Coal Storage** - was present in the southeast portion of the site from prior to 1933 until at least 1941. | Onsite - southeastern portion | Yes | APEC - 13 | Additional investigation is required related to soil and groundwater quality. | HER, FIP |
| PCA No. 28 - Gasoline and Associated Products Stored in Fixed Tanks | 14 | **Former Tank** - a UST was present in the southeastern portion of the site, near the current Ritchie Avenue as per the 1969 FIP. | Onsite - southeastern portion | Yes | APEC - 14 | Additional investigation is required related to soil and groundwater quality. | HER, FIP |
| PCA No. 37 - Operation of Dry Cleaning Equipment (where chemicals are used) | 15 | **Former Dry Cleaners** - was located at the southwestern end of 2290 Dundas Street West (similar to the current LCBO). The dry cleaner operated between 1986 and 2005. Halogenated solvents were used onsite. | Onsite - 2290 Dundas Street West | Yes | APEC - 15 | Additional investigation is required related to soil and groundwater quality. | ERIS, HER, FIP |
| PCA No. 30 - Importation of Fill Material of Unknown Quality | 16 | **Fill of Unknown Quality** - within the previous soil excavation completed in 2012 as per email communication with Loblaws, legal counsel and other parties. The quality of the backfill was to be sampled by TIL, though no documentation was provided for review. | Onsite - 2280 Dundas Street West | Yes | APEC - 16 | Additional investigation is required related to soil quality. | HER |
| PCA No. 58 - Waste Disposal and Waste Management, including thermal treatment, landfilling and transfer of waste, other than use of bio soils as soil | 17 | **Former Refuse Incineration** - within the former planing mill of the former lumber yard. It was noted to utilize refuse. | Onsite - east of 2264 Dundas Street West | Yes | APEC - 17 | Additional investigation is required related to soil quality. | FIP |

Table 7-2: Potentially Contaminating Activities

*Bloor and Dundas - Phase One ESA*

| Potentially Contaminating Activities (PCA) | PCA Unique ID | Description of PCAs | Location of PCA | PCA results in an APEC | Resulting APEC | Rationale | Information Source |
|---|---|---|---|---|---|---|---|
| PCA No. 28 - Gasoline and Associated Products Stored in Fixed Tanks | 18 | **Former Tank** - a UST was present in the southwestern portion of the site, within the 2238 Dundas Street West building as per the 1914 and 1969 FIPs. | Onsite - 2238 Dundas Street West | Yes | APEC - 18 | Additional investigation is required related to soil and groundwater quality. | HER |
| PCA N/A - Application of Road Salt | 19 | **Application of Road Salt** - within Phase One Property along site building entrances and general parking lots to maintain pedestrian and vehicle safety. | Onsite - Hardscaped areas within Phase One Property | No | - | It is anticipated that the use of road salt has been used for pedestrian and vehicle safety and is exempt as per O.Reg.153/04. | INT |
| PCA No. 46 - Rail Yards, Tracks and Spurs | 20 | **Railway** - adjacent to the east of the Site is an operational railway corridor. | East of the Site (adjacent) | Yes | APEC - 19 | Additional investigation is required related to soil and groundwater quality. | FIP, SV, HER |
| PCA No. 46 - Rail Yards, Tracks and Spurs | 21 | **Former Rail Spur lines** - adjacent to the north of the Site were former rail spurs from 1926 to at least 1949. | North of the Site (adjacent) | Yes | APEC - 20 | Adjacent and inferred upgradient | FIP, HER |
| PCA N/A - Spill | 22 | **Spills** - 1515 Bloor Street West was documented to have two spills: - a spill of unknown volume of oil in January 2003 to the oil water separator and the sanitary sump. - a 900 L spill of hydraulic oil was spilled from a pipe reservoir due to corrosion in April 1993 | North of the Site (adjacent) | Yes | APEC - 20 | Adjacent and inferred upgradient | ERIS |
| PCA No. 10 - Commercial Autobody Shops | 23 | **Former Auto Service Station** - 2226 Dundas Street West was identified to have a tank present in 1921 associated with gasoline (historical Braken M and Son Company) | South of Site (adjacent) | No | - | Inferred downgradient. | ERIS, FIP |
| PCA No. 28 - Gasoline and Associated Products Stored in Fixed Tanks | 24 | **Historical Tank** - 2222 Dundas Street West was identified to have a tank present in 1926 associated with fuel oil (heating) (historical Wonder Fuel Saver company) | South of Site (adjacent) | No | - | Inferred downgradient. | ERIS |
| PCA No. 10 - Commercial Autobody Shops | 25 | **Former Auto Service Station** - 2299 Dundas Street West was identified to have a tank present in 1932 for a gas pump at an auto service garage (historical Giles, Rice and Peters Ltd.) | West of Site (approximately 30 m) | No | - | Inferred cross gradient. | ERIS |
| PCA No. 10 - Commercial Autobody Shops | 26 | **Auto Service Station** - 2295 Dundas Street West was identified to have a tank present in 1923 for one gasoline tank and pump (auto sales and service shop - Cross and Machell company/Dundas Street Motor Sales) | West of Site (approximately 25 m) | No | - | Inferred cross gradient. | ERIS |
| PCA N/A - Spill | 27 | **Spill** - 2333 Dundas Street West was identified Toronto Hydro-Electric System as having a 1 L release of transformer mineral oil to a vault in April 2018. | Northwest of the Site (approximately 70 m) | No | - | The spill volume is noted to be less than 1 L and the location is greater than 70 m from the site. | ERIS |
| PCA No. 46 - Rail Yards, Tracks and Spurs | 28 | **Railway** - 1456 Bloor Street West was identified to be the Metrolinx railway station and has been a generator of inorganic sludge, slurries or solids since 2014. | North of the site (approximately 115 m) | No | - | The generator is located greater than 115 m from the site, on the north side of Bloor Street West, beyond the below grade subway tunnel. | ERIS |
| PCA No. 28 - Gasoline and Associated Products Stored in Fixed Tanks | 29 | **Former Tank** - 1530 Bloor Street West was identified to have a historical tank present in 1929, 1932 and 1936 associated with gasoline (historical Canada Bread Company Limited) | North or the site (approximately 95 m) | No | - | The tank is located on the north side of Bloor Street West, beyond the below grade subway tunnel. | ERIS |
| PCA No. 10 - Commercial Autobody Shops | 30 | **Former Auto Service Garage** - 1543 Bloor Street West was identified to be the historical Puddicombe Motors and Garages. This location was identified to have a gasoline tank installed in 1923 and operated until 1970 and 1972. | West of Site (approximately 90 m) | No | - | Inferred cross gradient. | ERIS, HER, FIP |
| PCA No. 46 - Rail Yards, Tracks and Spurs | 31 | **Railway** - 2365 Dundas Street West was identified to be the Metrolinx railway station and has been a generator of waste oils/sludges, solvents and inorganic wastes since 1986. | Northwest of the Site (approximately 170 m) | No | - | The location is greater than 170 from the site is located north of Bloor Street West, beyond the below grade subway tunnel. | ERIS |
| PCA N/A - Spill | 32 | **Spill** - Bloor and Dundas was identified to have had a 20 L spill of waste oil to the pavement in January 1988. | Northwest of the Site (approximately 100 m) | No | - | The spill occurred greater than 100 m from the site, north of Bloor Street West, beyond the below grade subway tunnel. | ERIS |
| PCA N/A - Spill | 33 | **Spill** - 120 Perth Avenue to 126 Union Street was identified to have had a diesel spill stretching approximately 2 miles in September 1989. | Northeast of the Site (approximately 125 m) | No | - | The spill occurred east of the adjacent railway tracks, which is inferred to be cross gradient from the site. | ERIS |
| PCA No. 10 - Commercial Autobody Shops | 34 | **Former Auto Service Stations** - Between 420 to 484 Roncesvalles Avenue was identified to be present (Drinkwater Auto Electric Motor Service and S&G Tire Service) | 420 - 484 Roncesvalles Avenue (approximately 200 m southwest) | No | - | Inferred downgradient. | HER |
| PCA No. 37 - Operation of Dry Cleaning Equipment (where chemicals are used) | 35 | **Former Dry Cleaners** - along Dundas Street West was a dry cleaner (Chung K Laundry; Greenfield Cleaners and St. John's Cleaners and Dryers). | Along Dundas Street West (approximately 50 m south) | No | - | Inferred downgradient. | HER |
| PCA No. 10 - Commercial Autobody Shops | 36 | **Former Auto Service Station** - along Dundas Street were present (Leo's Garage and Body Shop; Precision Auto Body, D&T Auto Centre; Vic's Ontario Transmission Centre) | Along Dundas Street West (approximately 150 m southwest) | No | - | Inferred downgradient. | HER |
| PCA No. 31 - Ink Manufacturing, Processing and Bulk Storage | 37 | **Former Printing Shop** - 58 Ritchie Avenue was present since 1926 until at least 1969 as per the FIPs. | 58 Ritchie Avenue (adjacent to the south) | No | - | Inferred downgradient. | FIP |
| PCA No. 28 - Gasoline and Associated Products Stored in Fixed Tanks | 38 | **Former Tanks** - within 1515 Bloor Street West was identified to have three boiler tanks as per the FIPs. | 1515 Bloor Street West (adjacent to the north) | No | - | Inferred cross gradient. | FIP, HER |

Table 7-2: Potentially Contaminating Activities

*Bloor and Dundas - Phase One ESA*

| Potentially Contaminating Activities (PCA) | PCA Unique ID | Description of PCAs | Location of PCA | PCA results in an APEC | Resulting APEC | Rationale | Information Source |
|---|---|---|---|---|---|---|---|
| PCA No. 9 - Coal Gasification | 39 | **Former Coal Yard operations** - were present in the 1933 and 1941 FIPs south of Bloor Street West to Ritchie Avenue on the east side of the rail corridor. | Approximately 75 to 100 m northeast to northwest of the site | No | - | This historical operation is located approximately 75 to 100 m from the Site, on the east side of the railway corridor. Based on the distance, this is not considered an APEC. | FIP |
| PCA No. 10 - Commercial Autobody Shops | 40 | **Former Service Station** - was located at 1439 Bloor Street West as per the 1941 FIP. | Approximately 75 m northeast of the site | No | - | Inferred downgradient. | FIP |

NOTES:
APEC denotes Area of Potential Environmental Concern
PCA denotes Potentially Contaminating Activity
COPC denotes Contaminate of Potential Concern
PHC denotes Petroleum Hydrocarbons
FIP denotes Fire Insurance Plan
HER denotes Historical Environmental Report
SV denotes Site Visit
ERIS denotes Environmental Risk Information System
N/A denotes not applicable

SLR's investigation of the Site identified the following PCAs that area considered to represent APECs at the Phase One ESA Property:

- **PCA No. 9 – Coal Gasification.** Upon review of the FIPs and previous environmental reports, it was indicated that a coal storage yard was present in the southeast portion of the Phase One Property from 1910s to 1960s (PCA-13).
- **PCA No. 10 – Commercial Autobody Shops.** Upon review of the historical city directory and FIP records and previous environmental reports; and during the site visit, it was indicated that 2288 Dundas St W has been and is being used as a garage (Kal-Tire) and has been a similar use since at least 1960s, historically 2264 Dundas St W was indicated to have been a garage (1926 to 1933) (PCA-1 and PCA-10).
- **PCA No. 28 – Gasoline and Associated Products Stored in Fixed Tanks.** Upon review of the historical city directory, FIP records and previous environmental reports; as well as the site visit, it was indicated that ASTs are currently present at 2288 Dundas Street W (exterior ASTs and interior oil storage), historically, tanks were present at the former garage at 2264 Dundas St W (1926 to 1933); a former fuel oil UST was present south of the 2280 Dundas St W building and a former tank was identified within the 2238 Dundas Street West property. (PCA-6, PCA-7, PCA-14 and PCA-18)
- **PCA No. 30 - Importation of Fill Material of Unknown Quality**. Upon review of the previous environmental reports, it was noted that three areas were present with fill of unknown quality including a large excavation (west of 2288 Dundas St. W) completed in 2000 to decommission the retail gas station; north of 2288 Dundas St W building during the excavation of two USTs in 2005 and southeast of 2280 Dundas St. W during a localized soil removal for watermain upgrades in 2012 (PCA-3, PCA-4 and PCA-16).
- **PCA No. 37 – Operation of Dry Cleaning Equipment (where chemicals are used).** Upon review of the FIP records, historical reports and city directories, it was indicated that former dry cleaning operations occurred in the southwest corner of 2290 Dundas St. W between 1965 and 2005. The ERIS report indicates the disposal of halogenated solvents (PCA-15).
- **PCA No. 46 – Rail Yards, Tracks and Spurs.** Upon review of the historical reports, aerial photographs and FIP records, it was indicated that rail spurs were present across the majority of the eastern side of the Site between 1900s and 1960s in association with the lumber yard facility (PCA-12).
- **PCA No. 58 – Waste Disposal and Waste Management, including thermal treatment, landfilling and transfer of waste, other than use of bio soils as soil conditioners.** Upon review of the FIP records and historical documentation, it was indicated that a former incinerator was present in the southeast corner of 2290 Dundas St. W since 1965, the decommissioning date is unknown; additionally, a steam boiler utilized refuse within the northern central portion of the Site (anticipated to have been located near the south end of 2288 Dundas St W.) between approximately 1926 and 1941 (PCA-8 and PCA-17).
- **PCA No. 59 – Wood Treatment and Preservation Facility and Bulk Storage of Treated and Preserved Wood Products**. Upon review of the FIP records, city directories, historical reports and aerial photographs, a former lumber storage building was present at the Site from the 1920s to the late 1940s when the Site appears to have been redeveloped similar to the current site layout (PCA-11).
- **PCA N/A – Other – Previous Soil Exceedances.** Upon review of the historical report (Trow 2001) it was identified that two confirmatory soil samples collected during the tank excavation exceeded

the MECP Table 3 residential/parkland Standards, near the northern Dundas Street West entrance (PCA-2).

- **PCA N/A – Other – Previous Groundwater Exceedances.** Upon review of historical reports (EXP2014a and 2014b), historical groundwater exceedances were documented southwest of the current LCBO (suspected source is the former dry cleaning facility) extending to Dundas St. W; as well as, within the northwest portion of the Site, north of the former service station decommissioning (PCA-5).
- **PCA N/A – Other – Hydraulic Oil Storage Below Grade.** Upon review of historical reports and the Site visit two hydraulic oil elevators are present and in use at 2238 Dundas Street West, as the oil is stored below grade, this increases the risk of potential releases to the subsurface (PCA-9).

As per O.Reg.153/04, all identified PCAs at the Phase One Property are considered APECs that will require investigation through the completion of a Phase Two ESA.

- **PCA N/A – Other - Road Salt Application.** Road salt application in the Site parking lot and walkways, and along adjacent sidewalks and roadways adjacent to the Site for the purpose road safety were/are likely applied during the winter months.

The investigation of the Phase One Study Area outside of the Site (within a 300 m radius) consisted of the following components:

- a review of available historical records, including ERIS search, city directories and aerial photographs; and,
- visual inspections of properties from publicly accessible areas for evidence of PCAs and water bodies.

The following PCAs were identified within the Phase One Study Area outside of the Phase One ESA Property based on visual observations which were determined to result in an APEC:

- **PCA No. 46 – Rail Yards, Tracks and Spurs.** Upon review of the FIP records, aerial photographs, historical reports and site visit, a railway corridor is present adjacent to the east of the Site and has been present since at least 1880; as well as formerly offsite to the north from prior to 1926 until at least 1949 (PCA-20 and PCA-21).
- **PCA N/A – Other – Spills**. Upon review of the ERIS two petroleum related spills occurred north of the Site with volumes up to 900 L in April 1993 and January 2003 (PCA-22).

## 7.4 AREAS OF POTENTIAL ENVIRONMENTAL CONCERN

An APEC has been identified to PCAs occurring on the Phase One Property, as well as PCAs located outside of the Phase One Property and within the Phase One Study Area result in an APEC, with the primary pathway for contaminant migration through groundwater movement.

Determination of groundwater flow direction was based a review of the previous investigations completed by others as well as topographical and hydrological features at the Phase One Property or within the Phase One Study Area. It is anticipated that the groundwater flows in a south to southwest direction, and that a number of PCAs occurring upgradient from the Phase One Property have the potential to result in an APEC on the development lands. Based on the information reviewed within this Phase One ESA, SLR has identified 20 APECs at the Phase One ESA property as summarized in **Table 7-3**.

Table 7-3: Areas of Potential Environmental Concern

*Bloor and Dundas - Phase One ESA*

| APEC | Location of APEC on Phase One Property | PCA | Location of PCA (on/offsite) | COPC | Media Potentially Impacted |
|---|---|---|---|---|---|
| APEC - 1 | 2288 Dundas Street West Building footprint and surrounding area | PCA No. 10 - Commercial Autobody Shops | Onsite | PHCs/BTEX, VOCs, metals & inorganics, PAHs | Soil & Groundwater |
| APEC - 2 | 2288 Dundas Street West Former Excavation, west of building | PCA N/A - Other: Previous Soil Exceedance | Onsite | PHCs/BTEX | Soil |
| APEC - 3 | 2288 Dundas Street West Former Excavation, west of building | PCA No. 30 - Importation of Fill Material of Unknown Quality | Onsite | PHCs/BTEX, VOCs, metals & inorganics, PAHs | Soil |
| APEC - 4 | 2288 Dundas Street West Former Excavation, north of building | PCA No. 30 - Importation of Fill Material of Unknown Quality | Onsite | PHCs/BTEX, VOCs, metals & inorganics, PAHs | Soil |
| APEC - 5 | 2290 Dundas Street West within south west corner of building and extending south, south west into the parking lot | PCA N/A - Other: Previous Groundwater Exceedance | Onsite | VOCs | Groundwater |
| APEC - 6 | 2280 Dundas Steet West south of the building, east of the loading dock | PCA No. 28 - Gasoline and Associated Products Stored in Fixed Tanks | Onsite | PHCs/BTEX, metals & inorganics, PAHs | Soil & Groundwater |
| APEC - 7 | North and northeast of 2288 Dundas Street West building | PCA No. 28 - Gasoline and Associated Products Stored in Fixed Tanks | Onsite | PHCs/BTEX, metals & inorganics, PAHs | Soil & Groundwater |
| APEC - 8 | 2290 Dundas Street West southeast corner, near loading docks | PCA No. 58 - Waste Disposal and Waste Management, including thermal treatment, landfilling and transfer of waste, other than use of bio soils as soil conditioners | Onsite | PHCs/BTEX, metals & inorganics, PAHs | Soil & Groundwater |
| APEC - 9 | 2238 Dundas Street West surrounding the elevator shaft | PCA N/A - Hydraulic Oil Storage below grade | Onsite | PHCs/BTEX, VOCs, metals & inorganics, PAHs | Groundwater |
| APEC -10 | 2264 Dundas Street West building footprint and surrounding area | PCA No. 10 - Commercial Autobody Shops | Onsite | PHCs/BTEX, VOCs, metals & inorganics, PAHs | Soil & Groundwater |
| APEC - 11 | Onsite eastern and northern portions, as per the FIPs | PCA No. 59 - Wood Treating and Preservative Facility and Bulk Storage of Treated and Preserved Wood Products | Onsite | PHCs/BTEX, VOCs, metals & inorganics, PAHs | Soil & Groundwater |

Table 7-3: Areas of Potential Environmental Concern

*Bloor and Dundas - Phase One ESA*

| APEC | Location of APEC on Phase One Property | PCA | Location of PCA (on/offsite) | COPC | Media Potentially Impacted |
|---|---|---|---|---|---|
| APEC - 12 | Onsite eastern to central portion, as per the FIPs | PCA No. 46 - Rail Yards, Tracks and Spurs | Onsite | PHCs/BTEX, VOCs, metals & inorganics, PAHs, PCBs | Soil & Groundwater |
| APEC - 13 | Onsite southeastern portion within the current grassed area | PCA No. 9 - Coal Gasification | Onsite | metals & inorganics, PAHs | Soil & Groundwater |
| APEC - 14 | Onsite southeastern portion, west of the end of Ritchie Avenue | PCA No. 28 - Gasoline and Associated Products Stored in Fixed Tanks | Onsite | PHCs/BTEX, metals & inorganics, PAHs | Soil & Groundwater |
| APEC - 15 | 2290 Dundas Street West southwest corner of building | PCA No. 37 - Operation of Dry Cleaning Equipment (where chemicals are used) | Onsite | VOCs, metals & inorganics | Soil & Groundwater |
| APEC - 16 | 2280 Dundas Street West south east corner of the building, exterior | PCA No. 30 - Importation of Fill Material of Unknown Quality | Onsite | PHCs/BTEX, VOCs, metals & inorganics, PAHs | Soil |
| APEC - 17 | 2264 Dundas Street West (east of this building) | PCA No. 58 - Waste Disposal and Waste Management, including thermal treatment, landfilling and transfer of waste, other than use of bio soils as soil conditioners | Onsite | PHCs/BTEX, metals & inorganics, PAHs | Soil & Groundwater |
| APEC - 18 | 2238 Dundas Street West | PCA No. 28 - Gasoline and Associated Products Stored in Fixed Tanks | Onsite | PHCs/BTEX, metals & inorganics, PAHs | Soil & Groundwater |
| APEC - 19 | East of the Site (adjacent) | PCA No. 46 - Rail Yards, Tracks and Spurs | Offsite | PHC/BTEX, VOCs, metals & inorganics, PAHs, PCBs | Soil & Groundwater |
| APEC - 20 | North of the Site (adjacent) | PCA No. 28 - Gasoline and Associated Products Stored in Fixed Tanks<br>PCA No. 46 - Rail Yards, Tracks and Spurs | Offsite | PHCs/BTEX, VOCs, metals & inorganics, PAHs | Groundwater |

NOTES:
APEC denotes Area of Potential Environmental Concern
PCA denotes Potentially Contaminating Activity
COPC denotes Contaminate of Potential Concern
PHC denotes Petroleum Hydrocarbons
BTEX denotes Benzene, Toluene, Ethylbenzene and Xylenes
PAH denotes Polycyclic Aromatic Hydrocarbons
VOC denotes Volatile Organic Hydrocarbons
PCB denotes Polychlorinated Biphenyls
N/A denotes not applicable

The APEC boundaries resulting from offsite PCAs were defined based on the area on the Phase One Property that was assumed to have the greatest likelihood for potential impact, and where Phase Two investigations would be best suited to address potential impacts. These APECs were, therefore, determined to be approximately 25 m wide sections on the boundary of the Phase One Property, depending on the location of the offsite PCA and the interpreted direction of groundwater flow. **Figure 4** presents the locations of the APECs attributable to onsite and offsite PCAs.

The identified PCAs resulted in 20 APECs that are considered to have the potential for subsurface environmental impacts to the Phase One Property. Of these, 18 APECs within the Phase One Property are considered to be attributable to onsite PCAs, and 2 APECs are attributable to offsite PCAs within the Phase One Study Area. COPCs have been identified for each APEC in **Table 7-3** based on the historical operations and type of PCA associated with each APEC.

The identified APECs are summarized as follows:

- **APEC-1: Auto Service Station** - 2288 Dundas Street West (Kal-Tire and present tenants) have been identified to operate at this location. Concerns are associated with the current oil water separator and oil and petroleum products storage.
- **APEC-2: Previous Soil Impacts** - west of the current 2288 Dundas Street West, a former Ultramar gas station operated. Remedial activities occurred in 2000, though two locations along the southern excavation wall, were left in place.
- **APEC-3: Fill of Unknown Quality** - within the previous tank excavation associated with the former Ultramar gas station, the quality of the backfill was not confirmed.
- **APEC-4: Fill of Unknown Quality** - north of the current 2288 Dundas Street West, a remedial excavation occurred in 2005 to remove two USTs and associated impacted soil. The quality of the backfill was not confirmed.
- **APEC-5: Previous Groundwater Impacts** - below and south, to southwest of 2290 Dundas Street West (Current LCBO) was a former dry cleaner and former Ultramar. PHC and VOC related impacts were inferred to be delineated in 2014.
- **APEC-6: Historical Fuel Oil Tank** - was identified and suspected to have been removed in 2012. Quality of soil and/or groundwater is unknown.
- **APEC-7: Former Tanks** - were located north east and east of the current Kal-Tire facility (2288 Dundas Street West) from prior to 1933 until prior to 1941.
- **APEC-8: Former Incinerator** - was identified within the southeast corner of 2290 Dundas Street West (Former Zellers).
- **APEC-9: Elevator** - is present in the basement of 2238 Dundas Street West.
- **APEC-10: Former Auto Service Garage** - was identified at 2264 Dundas Street West and a gasoline tank was also associated with the property as per the 1923 FIP.
- **APEC-11: Former Lumber Yard** - was present at the Site prior to 1913 and up to at least 1956.
- **APEC-12: Former Railway Tracks** - were present from the eastern property limit and extended approximately 2/3s of the Site to the west. The tracks were present prior to 1913 and until at least 1956.
- **APEC-13: Former Coal Storage** - was present in the southeast portion of the Site from prior to 1933 until at least 1941.

- APEC-14: Former Tank - a UST was present in the southeastern portion of the Site, near the current Ritchie Avenue as per the 1969 FIP.
- APEC-15: Former Dry Cleaners - was located at the southwestern end of 2290 Dundas Street West (similar to the current LCBO). The dry cleaner operated between 1986 and 2005. Halogenated solvents were used onsite.
- APEC-16: Fill of Unknown Quality - within the previous soil excavation completed in 2012 as per email communication with Loblaws, legal counsel and other parties. The quality of the backfill was to be sampled by TIL, though no documentation was provided for review.
- APEC-17: Former Refuse Incineration - within the former planing mill of the former lumber yard. It was noted to utilize refuse.
- APEC-18: Former Tank – within the southwestern portion of the Site, within the 2238 Dundas Street West building, as per the 2014 FIP (Stantec, 2013 and 2018).
- APEC-19: Offsite PCAs resulting in an APEC - adjacent to the east of the Site is an operational railway corridor.
- APEC-20: Offsite PCAs resulting in an APEC – adjacent to the north of the Site was a previous railway spur lines (prior to 1926 until at least 1949) as well as a spills of petroleum products up to 900 L in April 1993 and January 2003.

### 7.4.1 UNCERTAINTIES

FIPs were originally developed to document the properties' storage material, the location of electrical equipment, and building construction materials, to assist fire fighters in their response, if necessary. These plans provide valuable assistance in recreating a comprehensive 'snapshot' of the Site layout and related operations when the FIP was published. As FIPs have not been produced since 1975, some of the PCAs, APECs, or both may have already been properly dealt with or removed (for example, remediated or decommissioned). Therefore, there is uncertainty related to the current relevance of features identified in the FIPs; however, identifying additional PCAs and APECs is a conservative approach. There is also uncertainty related to the current location of historical features in an FIP, as buildings and roads may have been removed or changed names over time. Professional judgment was used to relate the historical features identified in the FIPs to current locations (for example, using graphical overlays of historical aerials with current street plans).

Like FIPs, aerial photographs provide a snapshot of potentially contaminating land uses or features present on the Phase One Property. There are uncertainties related to the use of the aerial photographs provided in historical reports, as the scale was not identified in several photographs. The quality of some aerial photographs may also not allow some features to be clearly identified. Professional judgment was used to relate the historical features identified in the aerial photographs to present day locations. The aerial photographs were generally used to assist in determining major renovations and building decommissioning.

There are uncertainties related to the historical reports, as it is possible that the authors did not identify a PCA or land use that was present during their site reconnaissance. Nonetheless, the historical reports and

operating records were beneficial in identifying historical APECs that may have not been possible to identify through other means.

Municipal addresses are known to change, and historical addresses may not necessarily have been in the same location as a property today with the same address. Best judgment was used to link historical municipal addresses from the City Directory to areas within the Phase One Property and Study Area; however, the accuracy of all addresses has not been confirmed. Maps and information provided in historical reports, as well as aerial photos, were used in an effort to verify the current day location of historical addresses.

The individual interviewed as part of the Phase One ESA was selected based on their knowledge of the current and past activities at the Phase One Property, and their availability. Uncertainty related to the information provided by this individual, as some information could be based on personal opinion. Professional judgment was employed, and information provided in the interviews was corroborated with documented sources, where possible. Previous interview information included in historical reports was used as appropriate and available.

As noted in **Section 6.1,** SLR conducted the site visit and were provided access to the Phase One ESA Property to complete the site reconnaissance. It is noted that the vacant units within 2288 and 2264 Dundas Street West were not accessible. Additionally, SLR did not access the roof of each building for this Phase One ESA. Otherwise, there is little uncertainty related to the site reconnaissance, as the observations were made directly by SLR personnel. Photographs and detailed notes were taken during the site reconnaissance to document the current conditions of the Phase One Property and Phase One Study Area. The records review was completed before the site reconnaissance to allow identified uncertainties related to the historical information to be verified in the field (where possible).

## 7.5 PHASE ONE CONCEPTUAL SITE MODEL

The Phase One Conceptual Site Model (CSM) provides a summary of the Phase One ESA including site features, geology/hydrogeology of the Site, PCAs and associated APECs, contaminants of potential concern and potential exposure and migration pathways. The Phase One CSM is summarized on **Figure 1 to Figure 4** following the text, which depict the following features as outlined in Table 1, Schedule D of Part VI of O.Reg. 153/04 (as amended):

**Table 7-4: Phase One Conceptual Site Model Drawings**

| FEATURE | LOCATION |
|---|---|
| i. Existing buildings and structures<br>ii. Waterbodies located in whole or part within the phase one study area | Figure 1 |

| | | |
|---|---|---|
| iii. | any areas of natural significance located in whole or in part on the phase one study area, | None identified |
| iv. | drinking water wells at the Phase One property, | None identified |
| v. | show roads, including names, within the phase one study area | Figure 1 |
| vi. | Show uses of surrounding properties | Figure 2 |
| vii.<br>viii. | Locations of PCAs<br>Locations of APECs | Figure 3<br>Figure 4 |

The Site currently includes six buildings (five for commercial purposes and one residential) with associated parking lots and a grassed area in the southeast corner. The Site has a long history of commercial uses including a lumber yard, coal storage facility and hotel in the early 1900s to 1960s. The Site is bound to the north by 1515 Bloor Street West (secondary school), Dundas Street West to the west, residential properties to the south and a railway corridor to the east.

### Water Bodies and Areas of Natural Significance and Drinking Water Wells

There are no water bodies located on the Site.

The nearest surface water body is Wendigo Creek, located approximately 700 m to the southwest. According to the Ministry of Natural Resources and Forestry (MNRF) Natural Heritage Areas interactive mapping system (https://www.ontario.ca/page/make-natural-heritage-area-map), there are no areas of natural significance within 300 m of the Site.

Regional groundwater is inferred to flow south-southwest towards Wendigo Creek located approximately 700 m south west of the Site.

Groundwater flow at the Site may differ from the regional scale because of the presence of buried utilities, storm sewers, and potential anthropogenic fill.

### Underground Utilities and Contamination Distribution and Transport

Underground utilities are expected to be present beneath and surrounding the Site building, such as storm and sanitary sewers, natural gas, and communications lines. The locations and depths are unknown. Coarse bedding materials of subsurface utilities have the potential to impact contaminant distribution by acting as preferential pathways for contaminant transport.

### Geological and Hydrological Information

The regional topography is relatively flat with a large portion of the Site as a parking lot. The regional topography slopes gradually to the south towards Lake Ontario located approximately 2 kilometres (km) south of the Site.

Regional surface water creeks/rivers flow in a general southern direction towards Lake Ontario, located approximately 2 km south of the Phase One Property. The nearest creek is the Wendigo Creek located in High Park approximately 700 m to the southwest of the Site. Regional groundwater is inferred to flow

south, south west based on previous hydrogeological investigations (EXP 2015 and TIL 2018a and 2018b), completed for portions of the Site.

Regional groundwater flow at the Site may differ from the regional scale because of the presence of buried utilities, rail corridors, subway and/or streetcar infrastructure, storm sewers, and potential anthropogenic fill.

Regional physiography, surficial and bedrock geology information was obtained from the Ontario Geological Survey (OGS) Google Earth mapping system, available on the Ontario Ministry of Northern Development, Mines and Forestry Website. The region is characterized by the Physiographic Region of the Iroquois Plain. The Site is underlain by coarse-textured glaciolacustrine deposits comprised of sand and gravel with minor occurrences of silt, and clay. The coarse-textured deposits are underlain by till deposits. Overburden is greater than 27 m in depth overlying the Georgian Bay Formation bedrock surface (consisting of shale and limestone).

A total of 17 water well records were returned in the ERIS report for the Site and are described below.

2280 Dundas Street West were returned in the ERIS report and are described below:

- Two monitoring and test hole wells (well ID 7228359 and 7228360) are listed as completed on August 27, 2014 with total depths from 14 to 15 ft bgs (4.3 to 4.6 m bgs). The stratigraphy is listed as concrete from 0-0.5 ft, fill 0.5-2 ft, sand and silt from 2-10 ft, and silt and sand from 10-15 ft. A PVC pipe with a 5ft screen was installed in both wells at bottom.
- Six monitoring and test hole wells (well ID 7277851, 7277852, 7277850, 7277853, 7277855, and 7277854) are listed as completed between November 24 and 25, 2016 with total depths ranging from 20 to 40 ft bgs (6.1 to 12.2 m bgs). The stratigraphy is listed as fine sand from 0-14 ft, wet silt and fine sand from 14-32 ft, and clay from 32-40 ft. A PVC pipe with a 5ft screen was installed in the deeper 40 ft wells, and a 10ft screen in the shallower 20 ft wells.

2288 Dundas Street West were returned in the ERIS report and are described below:

- An observation well (well ID 6931105) is listed as completed November 17, 2006 with a total depth of 12 ft bgs (3.7 m bgs). The stratigraphy is listed as concrete from 0-0.7 ft, sandy fille from 0.7-5 ft, sandy silt from 5-12 ft. A PVC pipe with a 5ft screen was installed at bottom.
- A test hole well (well ID 7166964) is listed as completed on June 20, 2011 with a total depth of 15 ft bgs (4.6 m bgs). The stratigraphy is described as fill from 0-3 ft, dry to moist sand from 5-10 ft, and moist to wet sand from 10-15 ft. A PVC pipe with a 5ft screen was installed from 8-13 ft.

2252 Dundas Street West was returned in the ERIS report and is described below:

- A monitoring and test hole well (well ID 7291150) is listed as completed on June 30, 2017 with a total depth of 19 ft bgs (5.8 m bgs). The stratigraphy is listed as concrete from 0-0.5 ft, fill and gravel from 0.5-2 ft, sand from 2-14 ft, and sand and silt from 14-19 ft. A PVC pipe with a 10ft screen was installed from 9-19 ft.

2238 Dundas Street West were returned in the ERIS report and are described below:

- Three observation wells (well ID 7302219, 7302220, and 7302221) are listed as completed on November 25, 2017 with total depths ranging from 7.5 to 8 ft bgs (2.3 to 2.4 m bgs). The stratigraphy is listed as concrete from 0-0.5 ft, gravel from 0.5-2 ft, and sand from 2-8 ft. A PVC pipe with a 4ft screen was installed at bottom at all three wells.

No address registered were returned in the ERIS report in the northwest portion of the Site and are described below:

- Two wells (well ID 7223351 and 7226140) are listed as completed on April 8, 2014 with no well usage type, total depths, stratigraphy and well construction details specified.
- One well (well ID 7314662) is listed as completed on April 20, 2018 with no well usage type, total depth, stratigraphy and well construction details specified.

Of the 17 well records identified within the ERIS report (provided in **Appendix E**), none were used for potable water.

### Uncertainty

A response from the MECP regarding the FOI search and the complete historical chain of title for the Phase One Property has not been received at the time of preparing this report. SLR notes that the historical records review completed as part of this Phase One ESA included a search of Federal and Provincial environmental record databases, the inclusion of a detailed review of past environmental reports and records for the Site, interviews with individuals knowledgeable of the Site operations and other historical record reviews. SLR will provide Choice with any additional information received related to these outstanding information requests.

A Phase Two ESA is recommended to investigate the APECs identified and further characterize the exceedances reported through previous environmental investigations at the Phase One Property.

## Exemptions under Section 49.1, Part IX of O.Reg 153/04 (as amended)

Section 49.1 of Part IX of O.Reg 153/04 states the following:

*"if an applicable site condition standard is exceeded at a property solely because of one of the following reasons, the applicable site condition standard is deemed not to be exceeded for the purpose of Part XV.1 of the Act*:

1. *The qualified person has determined, based on a phase one environmental site assessment or a phase two environmental site assessment, that a substance has been applied to surfaces for the safety of vehicular or pedestrian traffic under conditions of snow or ice or both"*

Historical de-icing activities likely occurred routinely as part of the operations onsite and offsite at adjacent roadways and sidewalks along Dundas Street West. It is SLR's understanding that de-icing activities onsite would have been employed to provide safe access to the Site for vehicular and pedestrian traffic, therefore salt-related impacts on the Site are considered exempt under Section 49.1 of Part IX of O.Reg 153/04 (as amended).

## Potentially Contaminating Activities Potentially Affecting the Phase One Property

A total of 40 PCAs were identified within the Phase One Study Area including 18 onsite and 2 offsite PCAs (**Table 7-2**). Twenty PCAs have the potential to result in on-site APECs as described in **Section 7 (Table 7-3)**.

PCAs identified on the Site and within the Phase One study area are shown on **Figure 3** and resulting APECs are shown on **Figure 4**.

# 8.0 CONCLUSIONS

## 8.1 WHETHER PHASE TWO ENVIRONMENTAL SITE ASSESSMENT REQUIRED BEFORE RECORD OF SITE CONDITION SUBMITTED

The Phase One ESA was completed to support land redevelopment requirements at 2280 Dundas St. W., Toronto, Ontario. APECs related to the historical industrial operations conducted at site and related historical and current activities at properties within the study area (300 m radius from the Site) were identified and are described in Section 7 above.

Twenty APECs were identified in the Phase One Study Area that have the potential to result in impacts to land or water on, in, or under the Phase One Property. A Phase Two ESA would be required to investigate APECs identified at the Site to meet the requirements of O.Reg.153/04 (as amended).

## 8.2 RECORD OF SITE CONDITION BASED ON PHASE ONE ENVIRONMENTAL SITE ASSESSMENT ALONE

A Record of site Condition cannot be filed on the basis of this Phase One ESA alone due to the identification of APECs on the Phase One Property and the requirement for a Phase Two ESA.

## 8.3 SIGNATURES

The Phase One ESA was prepared by Monica Walecki, M.Sc., GIT, who is an environmental scientist with SLR for 4 years and has completed numerous ESAs across Ontario.

The report was reviewed by Ms. Alicia Dibben, B.Sc., PMP, P.Geo. (Limited), $QP_{ESA}$. Alicia is a limited geoscientist practising in ESAs (PGO Reg. No. 3404). She has over 20 years of experience in Phase One and Two ESAs in Ontario, British Columbia, Quebec, New Brunswick and Prince Edward Island.

The findings and conclusion of this report have been supervised and reviewed by the undersigned Qualified Person.

Sincerely,

SLR Consulting (Canada) Ltd.

PREPARED BY:

Monica Walecki, M.Sc., GIT
Environmental Scientist

REVIEWED BY:




Alicia Dibben, B.Sc., PMP, P.Geo. (Limited), $QP_{ESA}$
Senior Project Manager

# 9.0 REFERENCES

The following documents were used for reference during completion of this Phase One Environmental Site Assessment:


Aerial photographs for 1937 provided in the ERIS report #22031300035, dated March 16, 2022.

Aerial imagery for 2005 and 2019 2018, reviewed using Google Earth.

Ben Engineering Inc. (BEI, 2015). Phase I ESA 2252 Dundas Street West. October 1, 2015

Bluewing Environmental Services Inc., (BESI, 1993). Phase I Assessment Report, Loblaws Supermarket Ltd., Store No. 154. March 26, 1993

Briggs Canada Limited. (Briggs, 2000). Routine Groundwater Monitoring Report. June 29, 2000.

Canadian Standards Association (CSA) Standard Z768-01 *Phase I Environmental Site Assessment* published November 2001, updated April 2003.

ERIS database report # 22031300035, dated March 16, 2022.

Environmental Protection Act, R.S.O. 1990, and associated regulations.

Emails – Location of Contaminated Material (July 10, 2012).

EXP. (EXP, 2014a). DRAFT REPORT. Delineation Program (Zellers Unit). October 1, 2014.

EXP. (EXP, 2014b). Floor Slab Evaluation Former Zellers Store 22809 Dundas Street West. May 5, 2014.

EXP. (EXP, 2014c). Groundwater Monitoring Program, Northwest Corner at 2280-2290 Dundas Street West. – DRAFT. October 1, 2014.

EXP. ( EXP, 2015). Supplemental Groundwater Monitoring Program Northwest Corner at 2280 – 2290 Dundas Street West, Toronto, Ontario. Environmental Summary Letter. November 18, 2015

EXP. (EXP, 2017a). Limited Phase II ESA at 2252 Dundas Street West. December 6, 2017.

EXP. (EXP, 2017b). Phase I ESA. 2252 Dundas Street West. December 4, 2017

EXP. (EXP, 2018). Limited Phase II ESA 2238 Dundas Street. February 22, 2018

Fisher Environmental Ltd. (Fisher, 2011). Phase I ESA 2238 Dundas Street West. For Grant Anthony of 1191373 Ontario Ltd. January 27, 2011.

Jacques Whitford Environment Limited to Roycom Realty Limited. (JWEL, 1997). Phase I ESA 2290 Dundas Street West. September 26, 1997.

Jacques Whitford Environment Limited. (JWEL, 2000). Phase II Subsurface Investigation 2290 Dundas Street West. May 3, 2000.

Letter to Risk Services Zurich Insurance Company. (Zurich, 2004). January 13, 2004. And communication on December 15, 2003.

Loblaw Properties Limited. (Loblaws, 1997). March 27, 1997 to Manulife Financial

Loblaws to Fraser Milner Casgrain LLP. Barristers and Solicitors. (Loblaws, 2006). Due Diligence Letter. February 28, 2006

Manulife Financial to Loblaws Properties limited (Ms. Lucy Martin). (Manulife, 1997a). March 17, 1997.

Manulife Financial to Loblaws Properties (Ms. Lucy Martin). (Manulife, 1997b). March 25, 1997.

Ontario Ministry of Natural Resources and Forestry Make a Natural Heritage Area Website (https://www.ontario.ca/page/make-natural-heritage-area-map).

Ontario Regulation 153/04 made under the Environmental Protection Act, last amendment 214/21 - Records of site Condition – Part XV.1 of the Act.

RiskCheck. (RiskCheck, 2015). Annual Assessment Report for Choice Properties. December 15, 2015.

RiskCheck. (RiskCheck, 2016). Annual Assessment Report for Choice Properties. November 16, 2016.

RiskCheck. (RiskCheck, 2017). Annual Assessment Report for Choice Properties. April 26, 2017.

Stantec. (Stantec, 2013). Phase I ESA 2280 – 2290 Dundas Street West Loblaws – Property ID#29. May 1, 2013.

Stantec. (Stantec, 2018). Phase I ESA for 2238, 2252, 2280 – 2290 and 1515 Bloor Street. April 13, 2018.

Technical Standards and Safety Authority (TSSA), Public Information Services Department, Correspondence

Terrapex Environmental Ltd. to Ultramar Ltd. Remedial Excavation Former Ultramar Retail Petroleum Outlet 2288 Dundas Street West, (Terrapex, 2000). Toronto, Ontario. December 15, 2000.

Title Search information obtained from VuMap by First Base Solutions (https://vumap.firstbasesolutions.com/index.php )

TIL. (TIL, 2006a). Draft report Phase II ESA 2288 Dundas Street West, Toronto, Ontario. For True North Group Inc. March 8, 2006.

TIL. (TIL, 2006b). Phase I ESA 2288 Dundas Street West, Toronto, Ontario. For Loblaws Properties / True North Group. March 9, 2006.

TIL to Loblaws. (TIL, 2007). Supplementary Phase II ESA, 2290 Dundas Street West. January 23, 2007.

TIL. (TIL, 2009). Letter to Loblaw – Re 2290 Dundas Street West. June 25, 2009

TIL. (TIL, 2012a). Chemical Analysis Report. 2280-2290 Dundas Street West, Toronto, Ontario. April 4, 2012

TIL. TIL (2012b). Toronto Inspection. 2290 Dundas, Remediation Options for VOC impacted Area. April 11, 2012.

TIL. (TIL, 2018). Report on Preliminary Geotechnical Investigation 2280 Dundas Street West. October 22, 2018.

Trow Consulting Engineers Ltd., (Trow, 2000). Limited Phase II ESA 2288 Dundas Street, Toronto, ON. December 27 2000.

Trow Consulting Engineers Ltd. (Trow, 2001). Review of Environmental Remediation Activities. For Kamieko Investment Co. Ltd. February 14, 2001.

Trow Associates Inc. (Trow, 2005). UST Decommissioning 2288 Dundas Street, Toronto, Ontario. For Kamieko Investment Co. Ltd. July 13, 2005.

# Appendix A: Figures

**Phase One Environmental Site Assessment**
**Bloor and Dundas Development,**
**Toronto, Ontario**

SLR Project No: 209.30128.00000

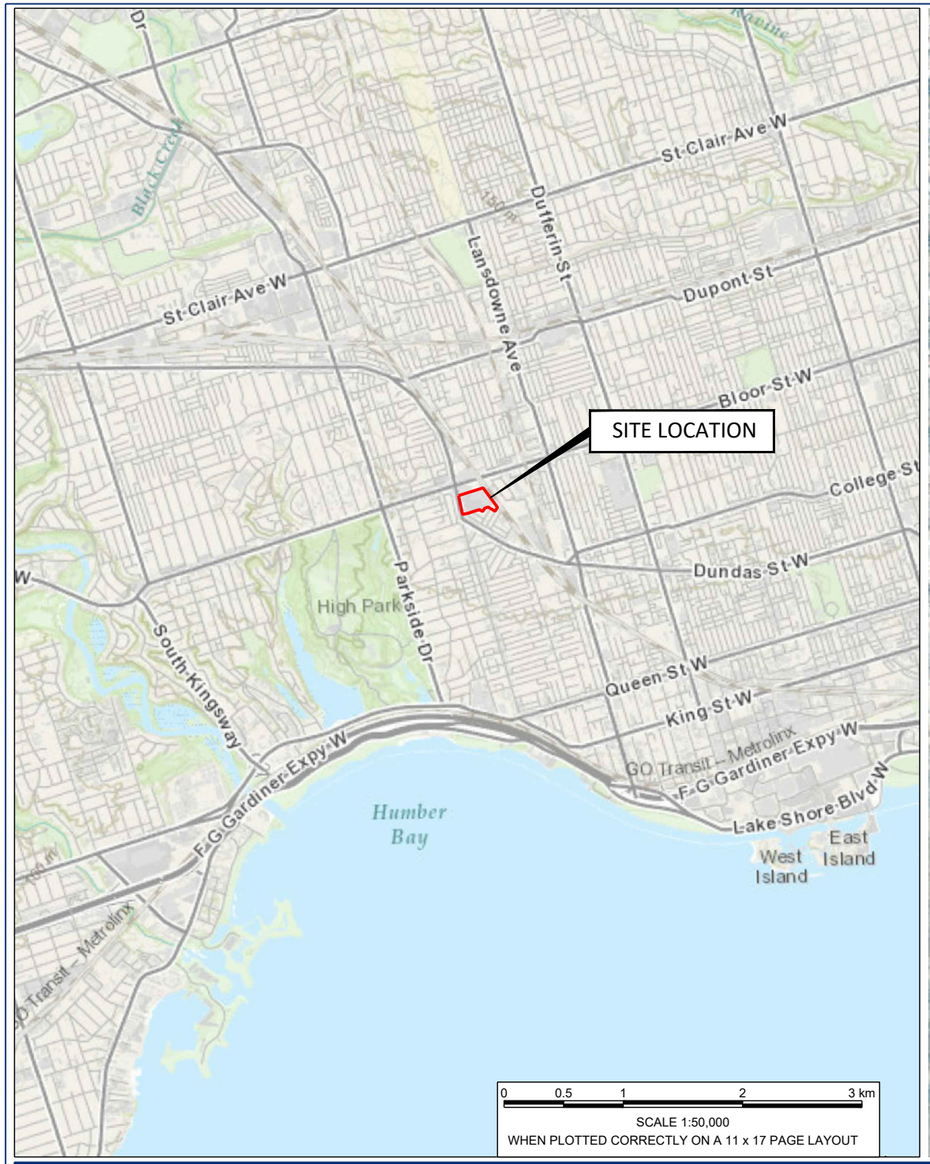


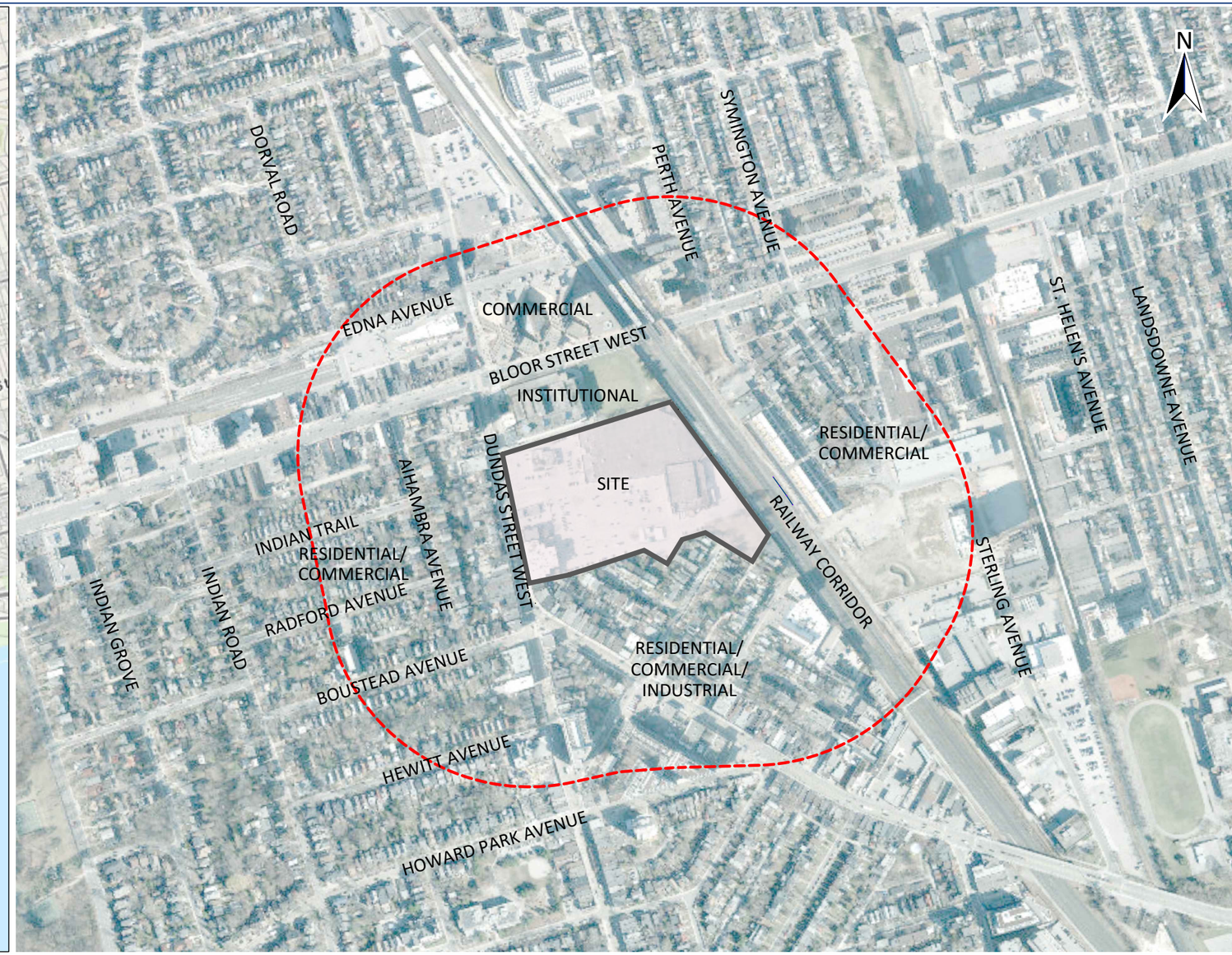


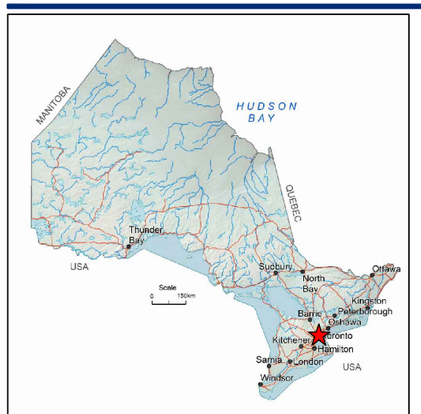


**NOTES:**

NOT A LEGAL SURVEY. DO NOT USE FOR CONSTRUCTION.

REFERENCED FROM: CITY OF TORONTO OPEN DATA AND SITE RECONNAISSANCE INFORMATION. IMAGERY: ESRI, DIGITALGLOBE, GEOEYE, EARTHSTAR GEOGRAPHICS, CNES/AIRBUS DS, USDA, USGS, AEROGRID, IGN, AND THE GIS USER COMMUNITY

BASEDATA:
ESRI, DELORME, HERE, TOMTOM, INTERMAP, INCREMENT P CORP., GEBCO, USGS, FAO, NPS, NRCAN, GEOBASE, IGN, KADASTER NL, ORDNANCE SURVEY, ESRI JAPAN, METI, ESRI CHINA (HONG KONG), SWISSTOPO, MAPMYINDIA, AND THE GIS USER COMMUNITY

**LEGEND:**

PHASE ONE PROPERTY

PHASE ONE STUDY AREA

0 50 100 200 300 m

SCALE 1:6,000
WHEN PLOTTED CORRECTLY ON A 11 x 17 PAGE LAYOUT
NAD 1983 UTM Zone 17 T

CHOICE PROPERTIES LP
2280 DUNDAS STREET WEST
TORONTO, ON

PHASE ONE ENVIRONMENTAL SITE ASSESSMENT

**SITE LOCATION AND SURROUNDING LAND USE**

SLR

FIGURE NO:
**1**

DATE: June 22, 2022

PROJECT NO: 209.30128.00000

Cadfile name: N:\Vancouver\CAD\Project Drawings\209\209.30128\209.30128.00000\S-209-30128-00000-A1.dwg

**LEGEND:**

- PROPERTY BOUNDARY
- PHASE ONE PROPERTY
- BOREHOLE (OTHERS)
- BOREHOLE COMPLETED AS A MONITORING WELL (OTHERS)
- BOREHOLE COMPLETED AS A MONITORING WELL (OTHERS) (DECOMMISSIONED)

**NOTES:**

NOT A LEGAL SURVEY. DO NOT USE FOR CONSTRUCTION.

REFERENCED FROM: CITY OF TORONTO OPEN DATA AND SITE RECONNAISSANCE INFORMATION. IMAGERY: ESRI, DIGITALGLOBE, GEOEYE, EARTHSTAR GEOGRAPHICS, CNES/AIRBUS DS, USDA, USGS, AEROGRID, IGN, AND THE GIS USER COMMUNITY

0 10 20 40 60 80 m

SCALE 1:1,250
WHEN PLOTTED CORRECTLY ON A 11 x 17 PAGE LAYOUT
NAD 1983 UTM Zone 17 T

CHOICE PROPERTIES LP
2280 DUNDAS STREET WEST
TORONTO, ON

PHASE ONE ENVIRONMENTAL SITE ASSESSMENT

**SITE PLAN**

SLR

FIGURE NO:
**2**

DATE: June 22, 2022

PROJECT NO: 209.30128.00000

CADFILE NAME: N:\Vancouver\CAD\Project Drawings\209\209.30128\209.30128.00000\S-209-30128-00000-A1.dwg

| PCA Unique ID | Potentially Contaminating Activities (PCA) | Description of PCAs | Location of PCA |
|---|---|---|---|
| 1 | PCA No. 10 - Commercial Autobody Shops | **Auto Service Station** - 2288 Dundas Street West (Kal-Tire and present tenants) have been identified to operate at this location. Concerns are associated with the current oil water seperator and oil and petroleum products storage. | Onsite |
| 2 | PCA N/A - Other: Previous Soil Exceedance | **Previous Soil Impacts** - west of the current 2288 Dundas Street West, a former Ultramar gas station operated. Remedial activities occurred in 2000, though two locations along the southern excavation wall, were left in place. | Onsite |
| 3 | PCA No. 30 - Importation of Fill Material of Unknown Quality | **Fill of Unknown Quality** - within the previous tank excavation associated with the former Ultramar gas station, the quality of the backfill was not confirmed. | Onsite |
| 4 | PCA No. 30 - Importation of Fill Material of Unknown Quality | **Fill of Unknown Quality** - north of the current 2288 Dundas Street West, a remedial excavation occurred in 2005 to remove two USTs and associated impacted soil. The quality of the backfill was not confirmed. | Onsite |
| 5 | PCA N/A - Other: Previous Groundwater Exceedance | **Previous Groundwater Impacts** - below and south, to southwest of 2290 Dundas Street West (Current LCBO) was a former dry cleaner and former Ultramar. PHC and VOC related impacts were inferred to be delineated in 2014. | Onsite |
| 6 | PCA No. 28 - Gasoline and Associated Products Stored in Fixed Tanks | **Historical Fuel Oil Tank** - was identified and suspected to have been removed prior to 2005. Quality of soil and/or groundwater is unknown. | Onsite |
| 7 | PCA No. 28 - Gasoline and Associated Products Stored in Fixed Tanks | **Former Tanks** - were located north east and east of the current Kal-Tire facility (2288 Dundas Street West) from prior to 1933 until prior to 1941. The tank volumes were noted to be 200 gallon and 800 litre on the FIPs. | Onsite |
| 8 | PCA No. 58 - Waste Disposal and Waste Management, including thermal treatment, landfilling and transfer of waste, other than use of bio soils as soil conditioners | **Former Incinerator** - was identified within the southeast corner of 2290 Dundas Street West (Former Zellers). | Onsite |
| 9 | PCA N/A - Hydraulic Oil Storage below grade | **Elevator** - is present in the basement of 2238 Dundas Street West. | Onsite |
| 10 | PCA No. 10 - Commercial Autobody Shops | **Former Auto Service Garage** - was identified at 2264 Dundas Street West and a gasoline tank was also associated with the property as per the 1923 FIP. | Onsite |
| 11 | PCA No. 59 - Wood Treating and Preservative Facility and Bulk Storage of Treated and Preserved Wood Products | **Former Lumber Yard** - was present at the site prior to 1913 and up to at least 1956. | Onsite |
| 12 | PCA No. 46 - Rail Yards, Tracks and Spurs | **Former Railway Tracks** - were present from the eastern property limit and extended approximately 2/3s of the site to the west. The tracks were present prior to 1913 and until at least 1956. | Onsite |
| 13 | PCA No. 9 - Coal Gasification | **Former Coal Storage** - was present in the southeast portion of the site from prior to 1933 until at least 1941. | Onsite |
| 14 | PCA No. 28 - Gasoline and Associated Products Stored in Fixed Tanks | **Former Tank** - a UST was present in the southeastern portion of the site, near the current Ritchie Avenue as per the 1969 FIP. | Onsite |
| 15 | PCA No. 37 - Operation of Dry Cleaning Equipment (where chemicals are used) | **Former Dry Cleaners** - was located at the southwestern end of 2290 Dundas Street West (similar to the current LCBO). The dry cleaner operated between 1986 and 2005. Halogenated solvents were used onsite. | Onsite |
| 16 | PCA No. 30 - Importation of Fill Material of Unknown Quality | **Fill of Unknown Quality** - within the previous soil excavation completed in 2012 as per email communication with Loblaws, legal counsel and other parties. The quality of the backfill was to be sampled by TIL, though no documentation was provided for review. | Onsite |
| 17 | PCA No. 58 - Waste Disposal and Waste Management, including thermal treatment, landfilling and transfer of waste, other than use of bio soils as soil conditioners | **Former Refuse Incineration** - within the former planing mill of the former lumber yard. It was noted to utilize refuse. | Onsite |
| 18 | PCA No. 28 - Gasoline and Associated Products Stored in Fixed Tanks | **Former Tank** - a UST was present in the southwestern portion of the site, within the 2238 Dundas Street West building as per the 1914 and 1969 FIPs. | Onsite |
| 19 | PCA N/A - Application of Road Salt | **Application of Road Salt** - within Phase One Property along site building entrances and general parking lots to maintain pedesitrian and vehicle safety. | Onsite |
| 20 | PCA No. 46 - Rail Yards, Tracks and Spurs | **Railway** - adjacent to the east of the Site is an operational railway corridor. | Offsite |
| 21 | PCA No. 46 - Rail Yards, Tracks and Spurs | **Former Rail Spur lines** - adjacent to the north of the Site were former rail spurs from 1926 to at least 1949. | Offsite |
| 22 | PCA N/A - Spill | **Spills** - 1515 Bloor Street West was documented to have two spills:<br>- a spill of unknown volume of oil in January 2003 to the oil water separator and the sanitary sump.<br>- a 900 L spill of hydraulic oil was spilled from a pipe reservoir due to corrosion in April 1993 | Offsite |
| 23 | PCA No. 10 - Commercial Autobody Shops | **Former Auto Service Station** - 2226 Dundas Street West was identified to have a tank present in 1921 associated with gasoline (historical Braken M and Son Company) | Offsite |
| 24 | PCA No. 28 - Gasoline and Associated Products Stored in Fixed Tanks | **Historical Tank** - 2222 Dundas Street West was identified to have a tank present in 1926 associated with fuel oil (heating) (historical Wonder Fuel Saver company) | Offsite |
| 25 | PCA No. 10 - Commercial Autobody Shops | **Former Auto Service Station** - 2299 Dundas Street West was identified to have a tank present in 1932 for a gas pump at an auto service garage (historical Giles, Rice and Peters Ltd.) | Offsite |
| 26 | PCA No. 10 - Commercial Autobody Shops | **Auto Service Station** - 2295 Dundas Street West was identified to have a tank present in 1923 for one gasoline tank and pump (auto sales and service shop - Cross and Machell company/Dundas Street Motor Sales) | Offsite |
| 27 | PCA N/A - Spill | **Spill** - 2333 Dundas Street West was identified Toronto Hydro-Electric System as having a 1 L release of transformer mineral oil to a vault in April 2018. | Offsite |
| 28 | PCA No. 46 - Rail Yards, Tracks and Spurs | **Railway** - 1456 Bloor Street West was identified to be the Metrolinx railway station and has been a generator of inorganic sludge, slurries or solids since 2014. | Offsite |
| 29 | PCA No. 28 - Gasoline and Associated Products Stored in Fixed Tanks | **Former Tank** - 1530 Bloor Street West was identified to have a historical tank present in 1929, 1932 and 1936 associated with gasoline (historical Canada Bread Company Limited) | Offsite |
| 30 | PCA No. 10 - Commercial Autobody Shops | **Former Auto Service Garage** - 1543 Bloor Street West was identified to be the historical Puddicombe Motors and Garages. This location was identified to have a gasoline tank installed in 1923 and operated until 1970 and 1972. | Offsite |
| 31 | PCA No. 46 - Rail Yards, Tracks and Spurs | **Railway** - 2365 Dundas Street West was identified to be the Metrolinx railway station and has been a generator of waste oils/sludges, solvents and inorganic wastes since 1986. | Offsite |
| 32 | PCA N/A - Spill | **Spill** - Bloor and Dundas was identified to have had a 20 L spill of waste oil to the pavement in January 1988. | Offsite |
| 33 | PCA N/A - Spill | **Spill** - 120 Perth Avenue to 126 Union Street was identified to have had a diesel spill stretching approximately 2 miles in September 1989. | Offsite |
| 34 | PCA No. 10 - Commercial Autobody Shops | **Former Auto Service Stations** - Between 420 to 484 Roncesvalles Avenue was identified to be present (Drinkwater Auto Electric Motor Service and S&G Tire Service) | Offsite |
| 35 | PCA No. 37 - Operation of Dry Cleaning Equipment (where chemicals are used) | **Former Dry Cleaners** - along Dundas Street West was a dry cleaner (Chung K Laundry; Greenfield Cleaners and St. John's Cleaners and Dryers). | Offsite |
| 36 | PCA No. 10 - Commercial Autobody Shops | **Former Auto Service Station** - along Dundas Street were present (Leo's Garage and Body Shop; Precision Auto Body, D&T Auto Centre; Vic's Ontario Transmission Centre) | Offsite |
| 37 | PCA No. 31 - Ink Manufacturing, Processing and Bulk Storage | **Former Printing Shop** - 58 Ritchie Avenue was present since 1926 until at least 1969 as per the FIPs. | Offsite |
| 38 | PCA No. 28 - Gasoline and Associated Products Stored in Fixed Tanks | **Former Tanks** - within 1515 Bloor Street West was identified to have three boiler tanks as per the FIPs. | Offsite |
| 39 | PCA No. 9 - Coal Gasification | **Former Coal Yard operations** - were present in the 1933 and 1941 FIPs south of Bloor Street West to Ritchie Avenue on the east side of the rail corridor. | Offsite |
| 40 | PCA No. 10 - Commercial Autobody Shops | **Former Service Station** - was located at 1439 Bloor Street West as per the 1941 FIP. | Offsite |

**LEGEND:**

- PROPERTY BOUNDARY
- PHASE ONE PROPERTY
- # PCA NUMBER CONTRIBUTES TO AN APEC
- # PCA NUMBER DOES NOT CONTRIBUTE TO AN APEC

**NOTES:**

NOT A LEGAL SURVEY. DO NOT USE FOR CONSTRUCTION.

REFERENCED FROM: CITY OF TORONTO OPEN DATA AND SITE RECONNAISSANCE INFORMATION. IMAGERY: ESRI, DIGITALGLOBE, GEOEYE, EARTHSTAR GEOGRAPHICS, CNES/AIRBUS DS, USDA, USGS, AEROGRID, IGN, AND THE GIS USER COMMUNITY

0 25 50 100 150 m

SCALE 1:2,500
WHEN PLOTTED CORRECTLY ON A 11 x 22 PAGE LAYOUT
NAD 1983 UTM Zone 17 T

CHOICE PROPERTIES LP
2280 DUNDAS STREET WEST
TORONTO, ON

PHASE ONE ENVIRONMENTAL SITE ASSESSMENT

**POTENTIALLY CONTAMINATING ACTIVITIES**

SLR

FIGURE NO: **3**

DATE: June 22, 2022

PROJECT NO: 209.30128.00000

CADFILE NAME: N:\Vancouver\CAD\Project Drawings\209\209.30128\209.30128.00000\S-209-30128-00000-A1.dwg

| APEC | Location of APEC on Phase One Property | PCA | Location of PCA (on/offsite) | COPC | Media Potentially Impacted |
|---|---|---|---|---|---|
| APEC - 1 | 2288 Dundas Street West Building footprint and surrounding area | PCA No. 10 - Commercial Autobody Shops | Onsite | PHCs/BTEX, VOCs, metals & inorganics, PAHs | Soil & Groundwater |
| APEC - 2 | 2288 Dundas Street West Former Excavation, west of building | PCA N/A - Other: Previous Soil Exceedance | Onsite | PHCs/BTEX | Soil |
| APEC - 3 | 2288 Dundas Street West Former Excavation, west of building | PCA No. 30 - Importation of Fill Material of Unknown Quality | Onsite | PHCs/BTEX, VOCs, metals & inorganics, PAHs | Soil |
| APEC - 4 | 2288 Dundas Street West Former Excavation, north of building | PCA No. 30 - Importation of Fill Material of Unknown Quality | Onsite | PHCs/BTEX, VOCs, metals & inorganics, PAHs | Soil |
| APEC - 5 | 2290 Dundas Street West within south west corner of building and extending south, south west into the parking lot | PCA N/A - Other: Previous Groundwater Exceedance | Onsite | VOCs | Groundwater |
| APEC - 6 | 2280 Dundas Steet West south of the building, east of the loading dock | PCA No. 28 - Gasoline and Associated Products Stored in Fixed Tanks | Onsite | PHCs/BTEX, metals & inorganics, PAHs | Soil & Groundwater |
| APEC - 7 | North and northeast of 2288 Dundas Street West building | PCA No. 28 - Gasoline and Associated Products Stored in Fixed Tanks | Onsite | PHCs/BTEX, metals & inorganics, PAHs | Soil & Groundwater |
| APEC - 8 | 2290 Dundas Street West southeast corner, near loading docks | PCA No. 58 - Waste Disposal and Waste Management, including thermal treatment, landfilling and transfer of waste, other than use of bio soils as soil conditioners | Onsite | PHCs/BTEX, metals & inorganics, PAHs | Soil & Groundwater |
| APEC - 9 | 2238 Dundas Street West surrounding the elevator shaft | PCA N/A - Hydraulic Oil Storage below grade | Onsite | PHCs/BTEX, VOCs, metals & inorganics, PAHs | Groundwater |
| APEC -10 | 2264 Dundas Street West building footprint and surrounding area | PCA No. 10 - Commercial Autobody Shops | Onsite | PHCs/BTEX, VOCs, metals & inorganics, PAHs | Soil & Groundwater |
| APEC - 11 | Onsite eastern and northern portions, as per the FIPs | PCA No. 59 - Wood Treating and Preservative Facility and Bulk Storage of Treated and Preserved Wood Products | Onsite | PHCs/BTEX, VOCs, metals & inorganics, PAHs | Soil & Groundwater |
| APEC - 12 | Onsite eastern to central portion, as per the FIPs | PCA No. 46 - Rail Yards, Tracks and Spurs | Onsite | PHCs/BTEX, VOCs, metals & inorganics, PAHs, PCBs | Soil & Groundwater |
| APEC - 13 | Onsite southeastern portion within the current grassed area | PCA No. 9 - Coal Gasification | Onsite | metals & inorganics, PAHs | Soil & Groundwater |
| APEC - 14 | Onsite southeastern portion, west of the end of Ritchie Avenue | PCA No. 28 - Gasoline and Associated Products Stored in Fixed Tanks | Onsite | PHCs/BTEX, metals & inorganics, PAHs | Soil & Groundwater |
| APEC - 15 | 2290 Dundas Street West southwest corner of building | PCA No. 37 - Operation of Dry Cleaning Equipment (where chemicals are used) | Onsite | VOCs, metals & inorganics | Soil & Groundwater |
| APEC - 16 | 2280 Dundas Street West south east corner of the building, exterior | PCA No. 30 - Importation of Fill Material of Unknown Quality | Onsite | PHCs/BTEX, VOCs, metals & inorganics, PAHs | Soil |
| APEC - 17 | 2264 Dundas Street West (east of this building) | PCA No. 58 - Waste Disposal and Waste Management, including thermal treatment, landfilling and transfer of waste, other than use of bio soils as soil conditioners | Onsite | PHCs/BTEX, metals & inorganics, PAHs | Soil & Groundwater |
| APEC - 18 | 2238 Dundas Street West | PCA No. 28 - Gasoline and Associated Products Stored in Fixed Tanks | Onsite | PHCs/BTEX, metals & inorganics, PAHs | Soil & Groundwater |
| APEC - 19 | East of the Site (adjacent) | PCA No. 46 - Rail Yards, Tracks and Spurs | Offsite | PHC/BTEX, VOCs, metals & inorganics, PAHs, PCBs | Soil & Groundwater |
| APEC - 20 | North of the Site (adjacent) | PCA No. 28 - Gasoline and Associated Products Stored in Fixed Tanks<br>PCA No. 46 - Rail Yards, Tracks and Spurs | Offsite | PHCs/BTEX, VOCs, metals & inorganics, PAHs | Groundwater |

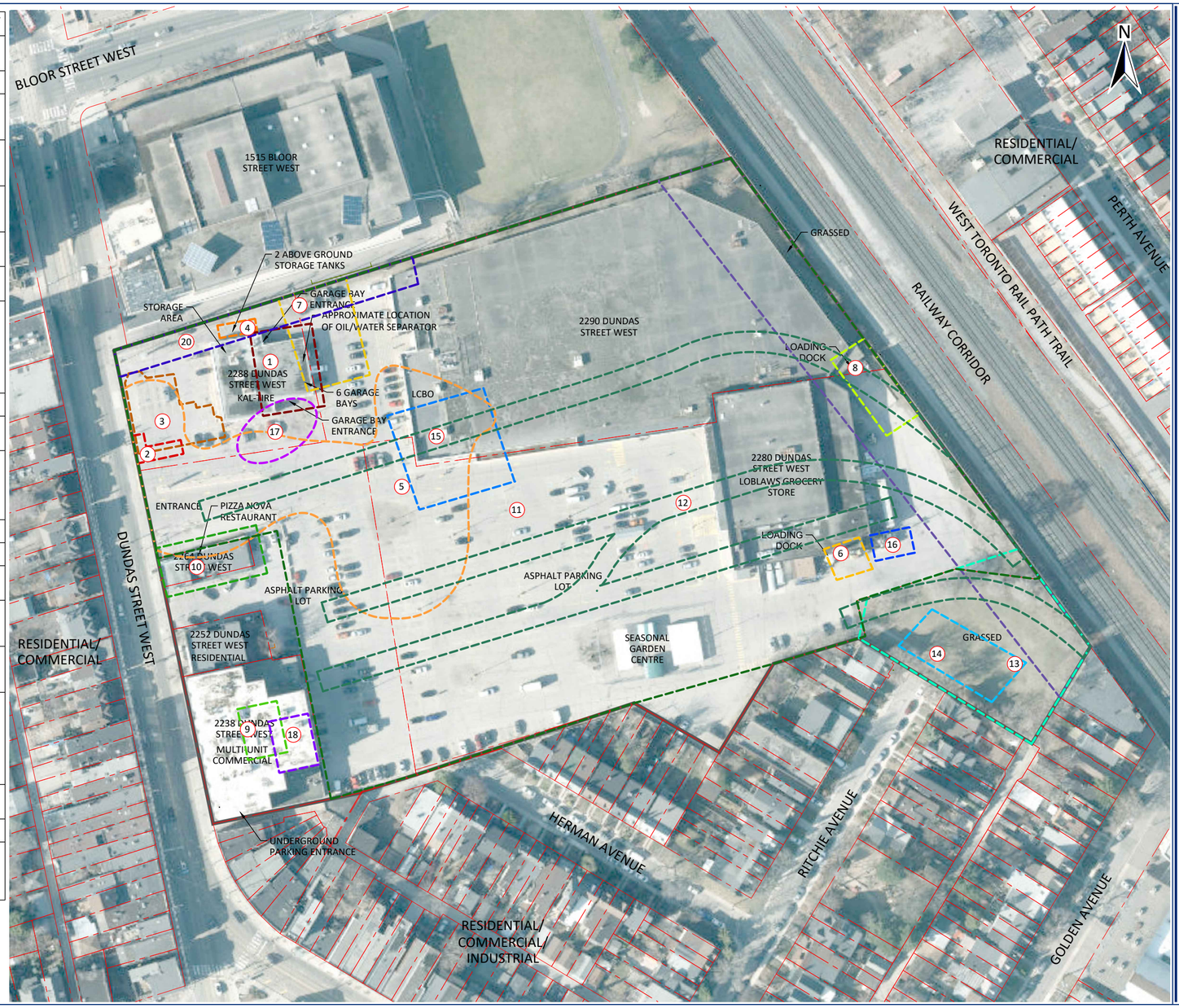


**LEGEND:**

- PROPERTY BOUNDARY
- PHASE ONE PROPERTY
- # PCA NUMBER CONTRIBUTES TO AN APEC
- # PCA NUMBER DOES NOT CONTRIBUTE TO AN APEC
- APEC 1
- APEC 2
- APEC 3
- APEC 4
- APEC 5
- APEC 6
- APEC 7
- APEC 8
- APEC 9
- APEC 10
- APEC 11
- APEC 12
- APEC 13
- APEC 14
- APEC 15
- APEC 16
- APEC 17
- APEC 18
- APEC 19
- APEC 20

**NOTES:**

NOT A LEGAL SURVEY. DO NOT USE FOR CONSTRUCTION.

REFERENCED FROM: CITY OF TORONTO OPEN DATA AND SITE RECONNAISSANCE INFORMATION. IMAGERY: ESRI, DIGITALGLOBE, GEOEYE, EARTHSTAR GEOGRAPHICS, CNES/AIRBUS DS, USDA, USGS, AEROGRID, IGN, AND THE GIS USER COMMUNITY

0 10 20 40 60 80 m

SCALE 1:1,250
WHEN PLOTTED CORRECTLY ON A 11 x 22 PAGE LAYOUT
NAD 1983 UTM Zone 17 T

CHOICE PROPERTIES LP
2280 DUNDAS STREET WEST
TORONTO, ON

PHASE ONE ENVIRONMENTAL SITE ASSESSMENT

**AREAS OF POTENTIAL ENVIRONMENTAL CONCERN**

SLR

FIGURE NO: **4**

DATE: June 22, 2022

PROJECT NO: 209.30128.00000

CADFILE NAME: N:\Vancouver\CAD\Project Drawings\209\209.30128\209.30128.00000\S-209-30128-00000-A1.dwg

# Appendix B: Legal Survey

**Phase One Environmental Site Assessment**
**Bloor and Dundas Development**
**Toronto, Ontario**

SLR Project No: 209.30128.00000

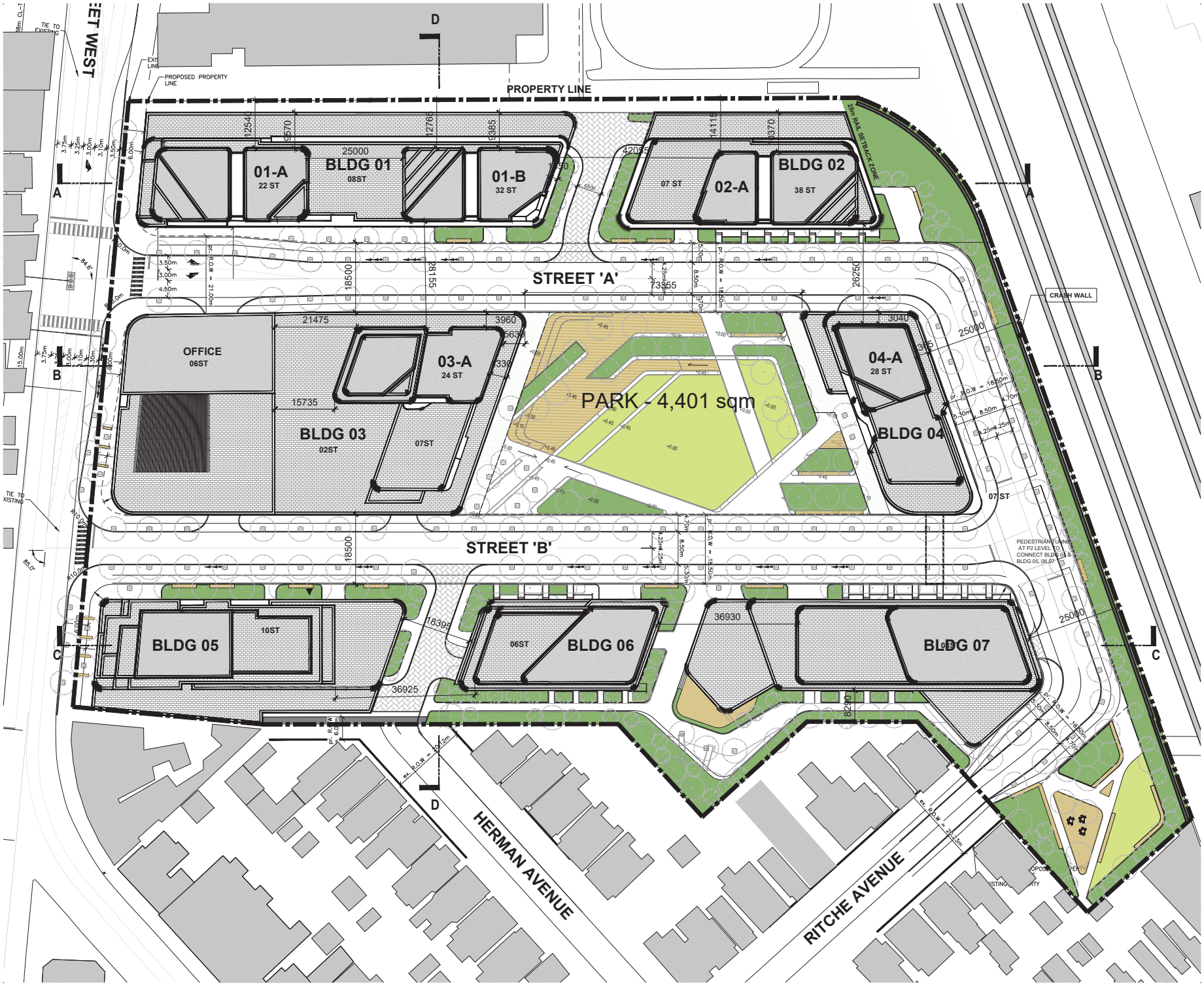


General Notes:

1. These Contract Documents are the property of the Architect. The Architect bears no responsibility for the interpretations of these documents by the contractor. Upon written application the Architect will provide written/graphic clarification or supplementary information regarding the intent of the Contract Documents. The Architect will review Shop Drawings submitted by the Contractor for design conformance only.
2. Drawings are not to be scaled for construction. Contractor to verify all existing conditions and dimensions required to perform the Work and report any discrepancies with the Contract Documents to the Architect before commencing work.
3. Positions of exposed or finished mechanical or electrical devices, fittings, and fixtures are indicated on the Architectural drawings. The locations shown on the Architectural drawings govern over the Mechanical and Electrical drawings. These items not clearly located will be located as directed by the Architect.

North

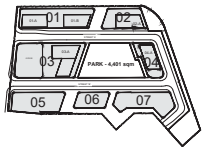


Key Plan: N.T.S

| Rev. | Issue/Description | Date |
|---|---|---|
| 01 | Issued for Rezoning | June 30th 2022 |

HARIRI PONTARINI ARCHITECTS
235 Carlaw Avenue
Toronto, Canada M4M2S1
[redacted]

ONTARIO ASSOCIATION OF ARCHITECTS
DAVID PONTARINI LICENCE 4466

2280 Dundas Street West, Toronto

ADDRESS

SITE PLAN

Project No.: 2206
Scale: 1:500
Date: 18 JULY 2022
Drawn by: HPA

Drawing No.:

A202

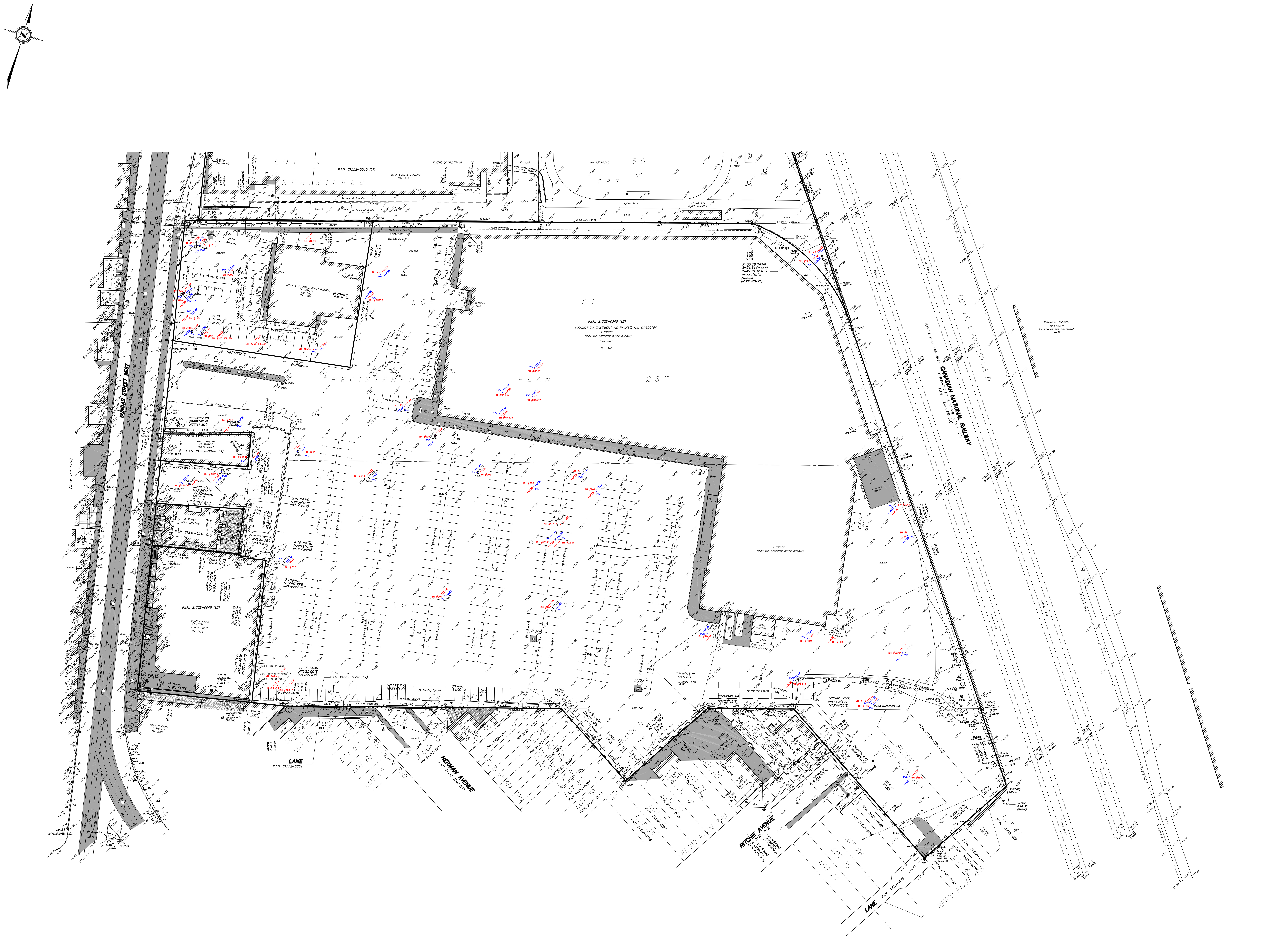

PLAN OF SURVEY WITH TOPOGRAPHY OF
# PART OF LOTS 50, 51 AND 52 REGISTERED PLAN 287
AND
# LOT 27, BLOCK B AND PART OF BLOCK A REGISTERED PLAN 790
CITY OF TORONTO

SCALE 1 : 500

10 5 0 10 20 30 40 50 metres

**SPEIGHT, VAN NOSTRAND & GIBSON LIMITED**
ONTARIO LAND SURVEYORS
2017

(C) THE REPRODUCTION, ALTERATION OR USE OF THIS PLAN, IN WHOLE OR IN PART, WITHOUT THE EXPRESS PERMISSION OF SPEIGHT, VAN NOSTRAND & GIBSON LIMITED IS STRICTLY PROHIBITED.

## ELEVATION NOTE

ELEVATIONS ARE GEODETIC AND ARE DERIVED FROM THE CITY OF TORONTO BENCH MARK NO. CT-1515, (ALSO KNOWN AS 12219741515)

LOCATION :

SOUTH EAST CORNER OF BLOOR STREET WEST AND DUNDAS STREET WEST. BENCH MARK ON A 3 STOREY BRICK BUILDING (1515 BLOOR STREET WEST) NORTH END OF WEST WALL.

ELEVATION:

PUBLISHED ELEVATION = 113.060 metres.

## BEARING NOTE

BEARINGS ARE ASTRONOMIC AND ARE REFERRED TO THE NORTHERLY LIMIT OF LOT 51 AS SHOWN ON PLAN OF SURVEY BY SPEIGHT, VAN NOSTRAND & GIBSON LIMITED, DATED JUNE 27, 1997, HAVING A BEARING OF N73°41'30"E.

## METRIC

DISTANCES SHOWN ON THIS PLAN ARE IN METRES AND CAN BE CONVERTED TO FEET BY DIVIDING BY 0.3048.

## LEGEND

| | | |
|---|---|---|
| ■ | DENOTES | SURVEY MONUMENT FOUND |
| □ | " | SURVEY MONUMENT PLANTED |
| WIT | " | WITNESS MONUMENT |
| SIB | " | STANDARD IRON BAR |
| SSIB | " | SHORT STANDARD IRON BAR |
| IB | " | IRON BAR |
| CC | " | CUT CROSS |
| N,S,E,W | " | NORTH, SOUTH, EAST, WEST |
| OU | " | ORIGIN UNKNOWN |
| SVNG | " | SPEIGHT, VAN NOSTRAND & GIBSON LIMITED, O.L.S. |
| ATM | " | A. T. McLAREN LIMITED, O.L.S. |
| P | " | PLAN OF SURVEY BY SPEIGHT, VAN NOSTRAND & GIBSON LIMITED, O.L.S. DATED JUNE 27, 1997 |
| P1 | " | PLAN OF SURVEY BY SPEIGHT AND VAN NOSTRAND LIMITED, O.L.S. DATED DECEMBER 09, 1977 |
| P2 | " | PLAN 64R-13705 |
| P3 | " | PLAN 64R-15495 |
| P4 | " | EXPROPRIATION PLAN WG 132600 |
| P5 | " | PLAN OF SURVEY BY WINTERS, MAUGHAN & GLENDAY, O.L.S. DATED MAY 22, 1968 |
| P6 | " | PS? |
| P7 | " | PLAN OF SURVEY BY SPEIGHT, VAN NOSTRAND, WARD & ANDERSON, O.L.S. DATED MARCH 12, 1963 |
| P8 | " | PLAN OF SURVEY BY P. SALNA COMPANY LTD., O.L.S. DATED DECEMBER 20, 2001 |
| RC | " | PLAN OF SURVEY BY RABIDEAU & CZERWINSKI, O.L.S DATED JULY 13, 1999 |
| P9 | " | PLAN 66R-26289 |
| P10 | " | PLAN OF SURVEY BY SPEIGHT AND VAN NOSTRAND LIMITED, O.L.S. DATED NOVEMBER 21, 1977 |
| ATS | " | AUTOMATIC TRAFFIC SIGNAL |
| B | " | BOLLARD |
| BB | " | BELL BOX |
| BMH | " | BELL MANHOLE |
| BP | " | BELL POLE |
| BRP | " | BREATHER PIPE |
| CAM | " | CAMERA |
| CB | " | CATCH BASIN |
| CHP | " | CONCRETE HYDRO POLE |
| CLS | " | CONCRETE LIGHT STANDARD |
| CP | " | CONCRETE POLE |
| FF | " | FINISHED FLOOR |
| FH | " | FIRE HYDRANT |
| GM | " | GAS METER |
| GUY | " | GUY WIRE/POLE |
| GV | " | GAS VALVE |
| HB | " | HYDRO BOX |
| HMH | " | HYDRO MANHOLE |
| HW | " | HAND WELL |
| HP | " | HYDRO POLE |
| HYT | " | HYDRO TRANSFORMER |
| ICV | " | IRRIGATION CONTROL VALVE |
| LS | " | LIGHT STANDARD |
| MET | " | METER |
| MH | " | MANHOLE |
| MHP | " | METAL HYDRO POLE |
| MLS | " | METAL LIGHT STANDARD |
| MP | " | METAL POLE |
| PB | " | PULL BOX |
| PIV | " | PRESSURE INDICATOR VALVE |
| SIA | " | SIAMESE CONNECTION |
| THES | " | TORONTO HYDRO ELECTRIC SYSTEM |
| WBP | " | WOODEN BELL POLE |
| WELL | " | MONITORING WELL |
| WHP | " | WOODEN HYDRO POLE |
| WMH | " | WATER MANHOLE |
| WLS | " | WOODEN LIGHT STANDARD |
| WV | " | WATER VALVE |
| | " | DECIDUOUS TREE |
| | " | CONIFEROUS TREE |
| | " | CONCRETE |
| | " | BRICK |
| 118.56 | " | TOP ELEVATION |
| 113.47 (Bridge) | " | BRIDGE SOFFIT ELEVATION |
| 113.89 (Track) | " | TRACK ELEVATION |
| 117.75 (OH) | " | OVERHEAD WIRE ELEVATION |
| 113.60 (FTB) | " | FENCE TOP OF BASE ELEVATION |
| 118.57 (FT) | " | FENCE TOP ELEVATION |
| 118.82 (C) | " | FENCE COLUMN TOP ELEVATION |
| 113.79 (DS) | " | DOOR SILL ELEVATION |
| 113.79 (TILES) | " | FINISH FLOOR MATERIAL |
| 112.30 | " | PVC EVLEVATION |

## SURVEYOR'S CERTIFICATE

I CERTIFY THAT :

1. THIS SURVEY AND PLAN ARE CORRECT AND IN ACCORDANCE WITH THE SURVEYS ACT, THE SURVEYORS ACT AND THE REGULATIONS MADE UNDER THEM.
2. THE SURVEY WAS COMPLETED ON JULY 25th, 2018.

DATE : AUGUST 10th, 2018

D. A. WILTON
ONTARIO LAND SURVEYOR

**SPEIGHT, VAN NOSTRAND & GIBSON LIMITED**
ONTARIO LAND SURVEYORS
750 OAKDALE ROAD, Units 65 & 66
TORONTO, ONTARIO M3N 2Z4
TEL. 416 749-SVNG(7864) FAX 416 749-7866
E-MAIL: toronto@svng.on.ca

ASSOCIATION OF ONTARIO LAND SURVEYORS
PLAN SUBMISSION FORM
2046487

THIS PLAN IS NOT VALID UNLESS IT IS AN EMBOSSED ORIGINAL COPY ISSUED BY THE SURVEYOR
In accordance with Regulation 1026, Section 29(3)

| | |
|---|---|
| DRAWN : E.D./F.P.B./A.T. | FILE NAME : A0610067-2018 .DWG |
| CHECKED : D.A.W. | PLOT SCALE : MET.1=0.4 |
| JOB No. : 061-0067 | PLOTTED : |
| REF. No. : 57-287Y | UPDATED : JULY 24, 2018 |

57-287Y

A0 (840x1188)

# Appendix C: Statement of Limitations

**Phase One Environmental Site Assessment**
**Bloor and Dundas Development,**
**Toronto, Ontario**

SLR Project No: 209.30128.00000

# Statement of Limitations

This report has been prepared and the work referred to in this report has been undertaken by SLR Consulting (Canada) Ltd. (SLR) for Choice Properties Limited Partnership, hereafter referred to as the "Client". It is intended for the sole and exclusive use of Choice Properties Limited Partnership. Other than by the Client and as set out herein, copying or distribution of this report or use of or reliance on the information contained herein, in whole or in part, is not permitted unless payment for the work has been made in full and express written permission has been obtained from SLR.

Any conclusions or recommendations made in this report reflect SLR's professional opinion based on limited investigations including: visual site inspection(s) on the date(s) set out in this report; examination of public records and interviews with individuals having information about the site. While efforts have been made to substantiate information provided by third parties, SLR makes no representation or warranty as to its completeness or accuracy.

This report has been prepared for specific application to this site and conditions existing at the time work for the report was completed. Unless otherwise stated, the findings cannot be extended to previous or future site conditions and portions of the site which were unavailable for direct investigation. Unless otherwise stated in the report, surface and/or subsurface soil, groundwater, vapour; chemical parameters; or materials were not investigated directly; or chemical parameters, materials or analysis were not addressed. Substances other than those addressed by the investigation described in this report may exist within the site; and substances addressed by the investigation may exist in areas of the site not investigated or in quantities not ascertained.

Nothing in this report is intended to constitute or provide a legal opinion. SLR makes no representation as to the requirements of or compliance with environmental laws, rules, regulations or policies established by federal, provincial or local government bodies. Revisions to the regulatory standards referred to in this report may be expected over time. As a result, modifications to the findings, conclusions and recommendations in this report may be necessary.

The Client may submit this report to the MECP or persons for review and comment purposes.

# Appendix D: Aerial Photographs

**Phase One Environmental Site Assessment**
**Bloor and Dundas Development,**
**Toronto, Ontario**

SLR Project No: 209.30128.00000

# HISTORICAL AERIALS

| | |
|---|---|
| **Project Property:** | Bloor and Dundas<br>Bloor and Dundas<br>Toronto ON M6R 3B5 |
| **Project No:** | 209.30128.00000 |
| **Requested By:** | SLR Consulting (Canada) Ltd. |
| **Order No:** | 22031300035 |
| **Date Completed:** | March 15, 2022 |

**Environmental Risk Information Services**
*A division of Glacier Media Inc.*
1.866.517.5204 | info@erisinfo.com | erisinfo.com

| Decade | Year | Image Scale | Source |
|---|---|---|---|
| 1920 | Not Available | | |
| 1930 | 1937 | 10000 | City of Toronto |
| 1940 | 1946 | 20000 | NAPL |

Aerial Maps included in this report are produced by the sources listed above and are to be used for research purposes including a phase I report. Maps are not to be resold as commercial property. No warranty of Accuracy or Liability for ERIS: The information contained in this report has been produced by ERIS Information Inc.(in the US) and ERIS Information Limited Partnership (in Canada), both doing business and ERIS Information Limited Partnership (in Canada), both doing business as 'ERIS', using aerial photos listed in above sources. The maps contained in this report does not purport to be and does not constitute a guarantee of the accuracy of the information contained herein. Although ERIS has endeavored to present you with information that is accurate, ERIS disclaims, any and all liability for any errors, omissions, or inaccuracies in such information and data, whether attributable to inadvertence, negligence or otherwise, and for any consequences arising therefrom. Liability on the part of ERIS is limited to the monetary value paid for this report.

0 0.125 0.25 0.5 Kilometers

Order Number: 22031300035

Year: 1937
Source: City of Toronto
Map Scale: 1: 10000
Comments:

0 0.125 0.25 0.5 Kilometers

Order Number: 22031300035

Year: 1946
Source: NAPL
Map Scale: 1: 10000
Comments:

**Photo A:1947**

| | |
|---|---|
| SLR | Phase I ESA<br>2238, 2252, 2264, 2280, 2280 and 2290 Dundas Street West<br>and 105 Ritchie Avenue<br>Toronto, Ontario |
| SITE PHOTOGRAPHS | Job No: 209.30128.00000 |

**Photo B:1956**

| | |
|---|---|
| SLR | Phase I ESA<br>2238, 2252, 2264, 2280, 2280 and 2290 Dundas Street West<br>and 105 Ritchie Avenue<br>Toronto, Ontario |
| SITE PHOTOGRAPHS | Job No: 209.30128.00000 |

**Photo C:1964**

| | |
|---|---|
| SLR | Phase I ESA<br>2238, 2252, 2264, 2280, 2280 and 2290 Dundas Street West and 105 Ritchie Avenue<br>Toronto, Ontario |
| SITE PHOTOGRAPHS | Job No: 209.30128.00000 |

**Photo D:1969**

| | |
|---|---|
| SLR | Phase I ESA<br>2238, 2252, 2264, 2280, 2280 and 2290 Dundas Street West and 105 Ritchie Avenue<br>Toronto, Ontario |
| SITE PHOTOGRAPHS | Job No: 209.30128.00000 |

**Photo E:1975**

| | |
|---|---|
| SLR | Phase I ESA<br>2238, 2252, 2264, 2280, 2280 and 2290 Dundas Street West and 105 Ritchie Avenue<br>Toronto, Ontario |
| SITE PHOTOGRAPHS | Job No: 209.30128.00000 |

**Photo F:1983**

| | |
|---|---|
| SLR | Phase I ESA<br>2238, 2252, 2264, 2280, 2280 and 2290 Dundas Street West and 105 Ritchie Avenue<br>Toronto, Ontario |
| SITE PHOTOGRAPHS | Job No: 209.30128.00000 |

**Photo G:1992**

| | |
|---|---|
| SLR | Phase I ESA<br>2238, 2252, 2264, 2280, 2280 and 2290 Dundas Street West and 105 Ritchie Avenue<br>Toronto, Ontario |
| SITE PHOTOGRAPHS | Job No: 209.30128.00000 |

**Photo H:2005**

| | |
|---|---|
| SLR | Phase I ESA<br>2238, 2252, 2264, 2280, 2280 and 2290 Dundas Street West and 105 Ritchie Avenue<br>Toronto, Ontario |
| SITE PHOTOGRAPHS | Job No: 209.30128.00000 |

**Photo I:2019**

| | |
|---|---|
| SLR | Phase I ESA<br>2238, 2252, 2264, 2280, 2280 and 2290 Dundas Street West and 105 Ritchie Avenue<br>Toronto, Ontario |
| SITE PHOTOGRAPHS | Job No: 209.30128.00000 |

# Appendix E: Historical Documentation

**Phase One Environmental Site Assessment**
**Bloor and Dundas Development,**
**Toronto, Ontario**

SLR Project No: 209.30128.00000

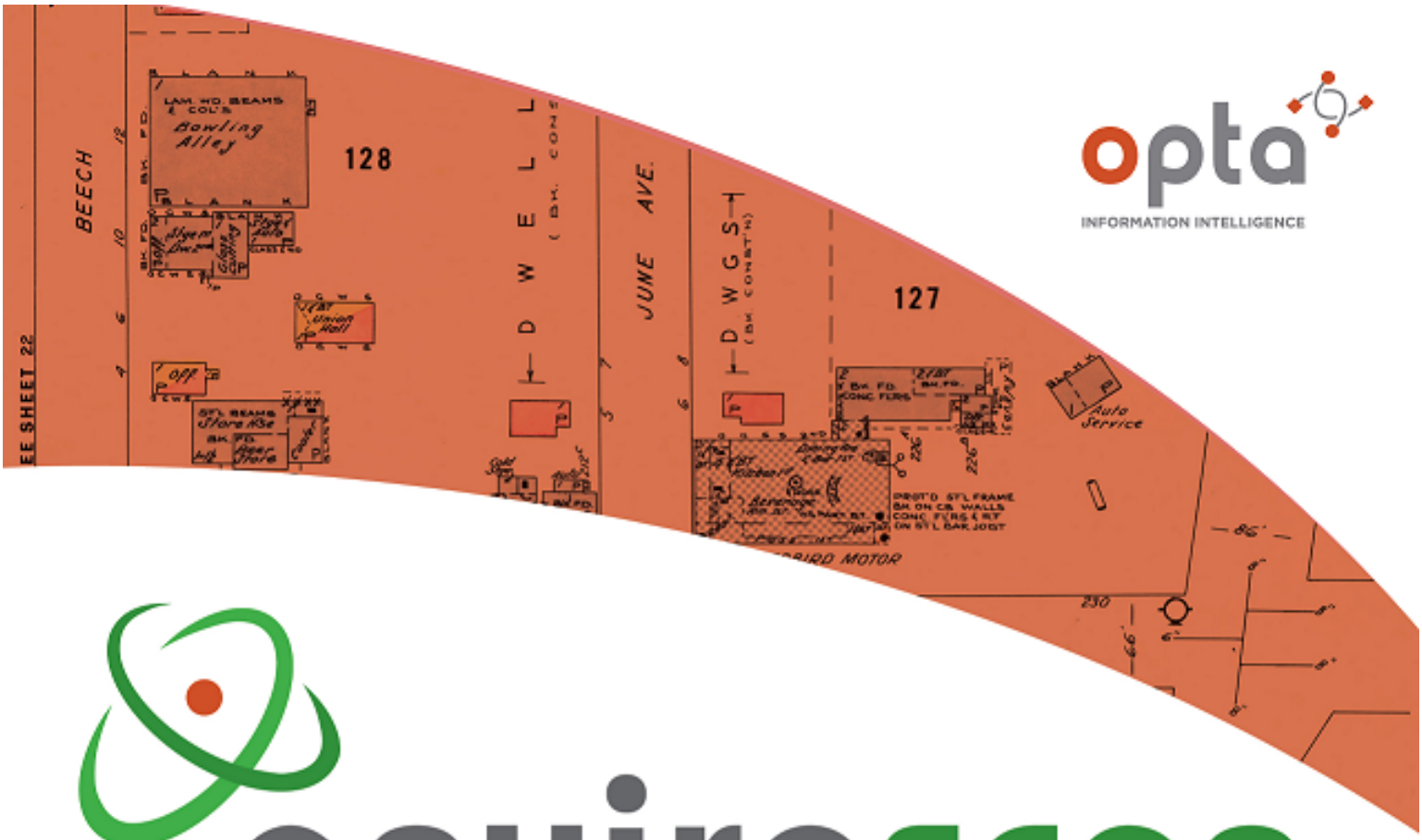


opta
INFORMATION INTELLIGENCE

# enviroscan

An SCM Company

175 Commerce Valley Drive W
Markham, Ontario L3T 7Z3

T: 905-882-6300
W: www.optaintel.ca

Report Completed By:

**Stephanie**

Site Address:

**1515 Bloor Street West Toronto ON**

Project No:

**21061500140**

Opta Order ID:

**92043**

Requested by:

**Eleanor Goolab**
**Ecolog Eris**

Date Completed:

**6/29/2021 1:28:10 PM**

Project Name: 1515 Bloor Street West

Project #: 21061500140

## ENVIROSCAN Report

**Search Area: 1515 Bloor Street West Toronto ON**

**Requested by:**
Eleanor Goolab
Date Completed: 06/29/2021 13:28:10

enviroscan
OPTA INFORMATION INTELLIGENCE

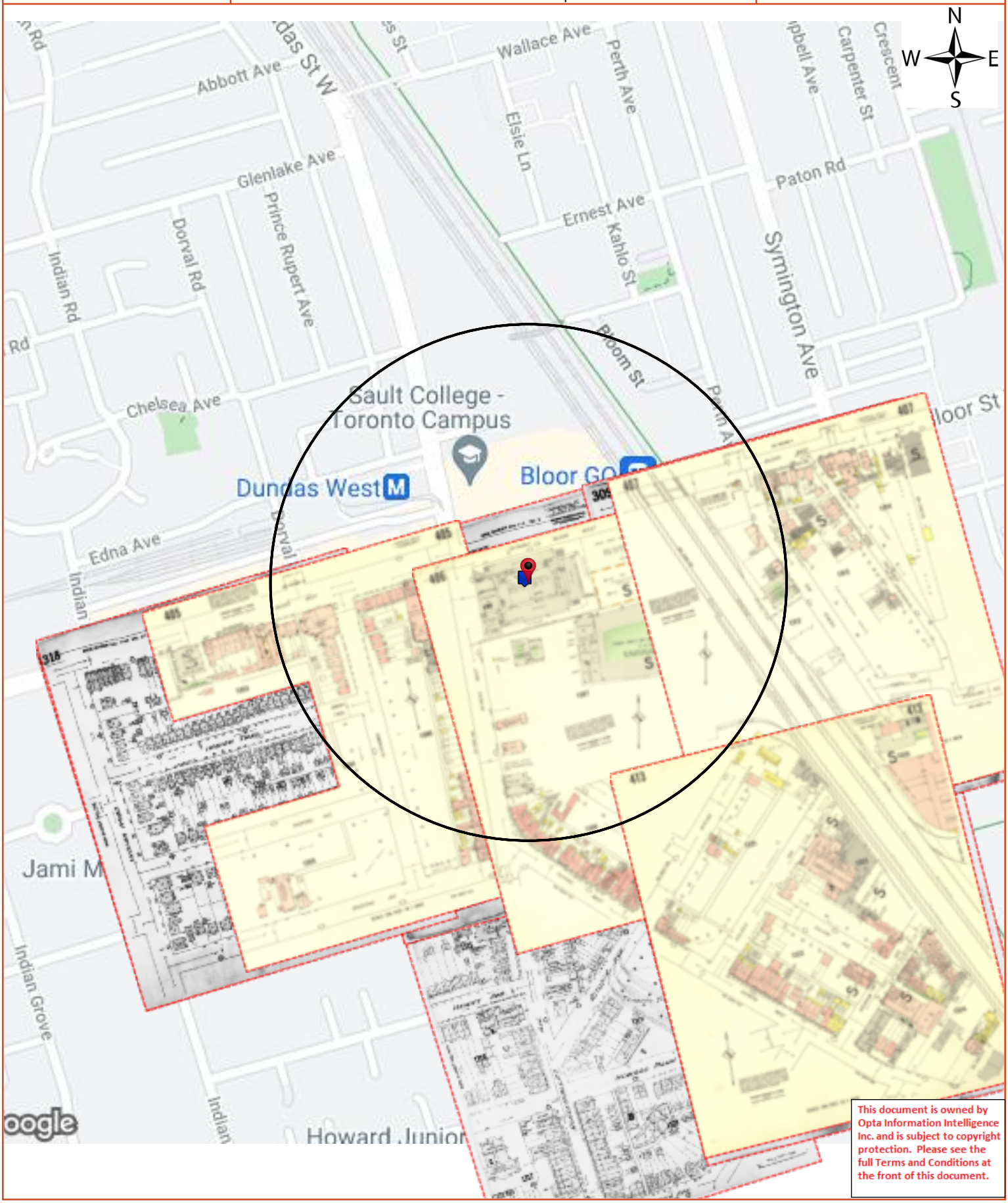


This document is owned by Opta Information Intelligence Inc. and is subject to copyright protection. Please see the full Terms and Conditions at the front of this document.

# Opta Historical Environmental Services Enviroscan ™ Terms and Conditions

## Report

The documents (hereinafter referred to as the "Documents") to be released as part of the report (hereinafter referred to as the "Report") to be delivered to the purchaser as set out above are documents in Opta's records relating to the described property (hereinafter referred to as the "Property"). Opta makes no representations or warranties respecting the Documents whatsoever, including, without limitation, with respect to the completeness, accuracy or usefulness of the Documents, and does not represent or warrant that these are the only plans and reports prepared in association with the Property or in Opta's possession at the time of Report delivery to the purchaser. The Documents are current as of the date(s) indicated on them. Interpretation of the Documents, if any, is by inference based upon the information which is apparent and obvious on the face of the Documents only. Opta does not represent, warrant or guarantee that interpretations other than those referred to do not exist from other sources. The Report will be prepared for use by the purchaser of the services as shown above hereof only.

## Disclaimer

Opta disclaims responsibility for any losses or damages of any kind whatsoever, whether consequential or other, however caused, incurred or suffered, arising directly or indirectly as a result of the services (which services include, but are not limited to, the preparation of the Report provided hereunder), including but not limited to, any losses or damages arising directly or indirectly from any breach of contract, fundamental or otherwise, from reliance on Opta Reports or from any tortious acts or omissions of Opta's agents, employees or representatives.

## Entire Agreement

The parties hereto acknowledge and agree to be bound by the terms and conditions hereof. The request form constitutes the entire agreement between the parties pertaining to the subject matter hereof and supersedes all prior and contemporaneous agreements, negotiations and discussions, whether oral or written, and there are no representations or warranties, or other agreements between the parties in connection with the subject matter hereof except as specifically set forth herein. No supplement, modification, waiver, or termination of the request shall be binding, unless confirmed in writing by the parties hereto.

## Governing Document

In the event of any conflicts or inconsistencies between the provisions hereof and the Reports, the rights and obligations of the parties shall be deemed to be governed by the request form, which shall be the paramount document.

## Law

This agreement shall be governed by and construed in accordance with the laws of the Province of Ontario and the laws of Canada applicable therein.

## Report Index

Requested by:
Eleanor Goolab
Date Completed: 06/29/2021 13:28:10

OPTA INFORMATION INTELLIGENCE


| Page | Report Title |
|---|---|
| 6 | (1933) Volume: Toronto Volume 4 Firemap: 307 |
| 8 | (1933) Volume: Toronto Volume 4 Firemap: 308 |
| 10 | (1933) Volume: Toronto Volume 4 Firemap: 309 |
| 12 | (1933) Volume: Toronto Volume 4 Firemap: 318 |
| 14 | (1939) Volume: Toronto Volume 4 Firemap: 306 |
| 16 | (1941) Volume: Toronto Volume 4 Firemap: 307 |
| 18 | (1941) Volume: Toronto Volume 4 Firemap: 308 |
| 20 | (1941) Volume: Toronto Volume 4 Firemap: 309 |
| 22 | (1941) Volume: Toronto Volume 4 Firemap: 318 |
| 24 | (1969) Volume: Toronto Volume 4 Firemap: 405 |
| 26 | (1969) Volume: Toronto Volume 4 Firemap: 406 |
| 28 | (1969) Volume: Toronto Volume 4 Firemap: 407 |
| 30 | (1969) Volume: Toronto Volume 4 Firemap: 413 |
| 31 | (1949) Inspection Report - 1949 1515 Bloor St W Toronto ON M6P1A3 (distance = 8 metres*) |
| 35 | (1956) Siteplan Report - 1956 Building Products LTD 1515 Bloor St W Toronto ON M6P1A3 (distance = 8 metres*) |
| 37 | (2006) Custom Builders Risk Liability Survey Report - 2006 Genivar Construction LTD 1515 Bloor St W Toronto ON M6P1A3 (distance = 8 metres*) |


This document is owned by Opta Information Intelligence Inc. and is subject to copyright protection. Please see the full Terms and Conditions at the front of this document.

N
W E
S

Project Name: 1515 Bloor Street West

Project #: 21061500140

## ENVIROSCAN Report

**1933 Volume: Toronto 4 Firemap: 307**
**Toronto Volume 4 Plan: 2101 (1926)**
**Sheet: 307 (1933)**

**Requested by:**
Eleanor Goolab
Date Completed: 06/29/2021 13:28:10

enviroscan
OPTA INFORMATION INTELLIGENCE

**FIP Locator Map**
The detailed FIP is on the following page

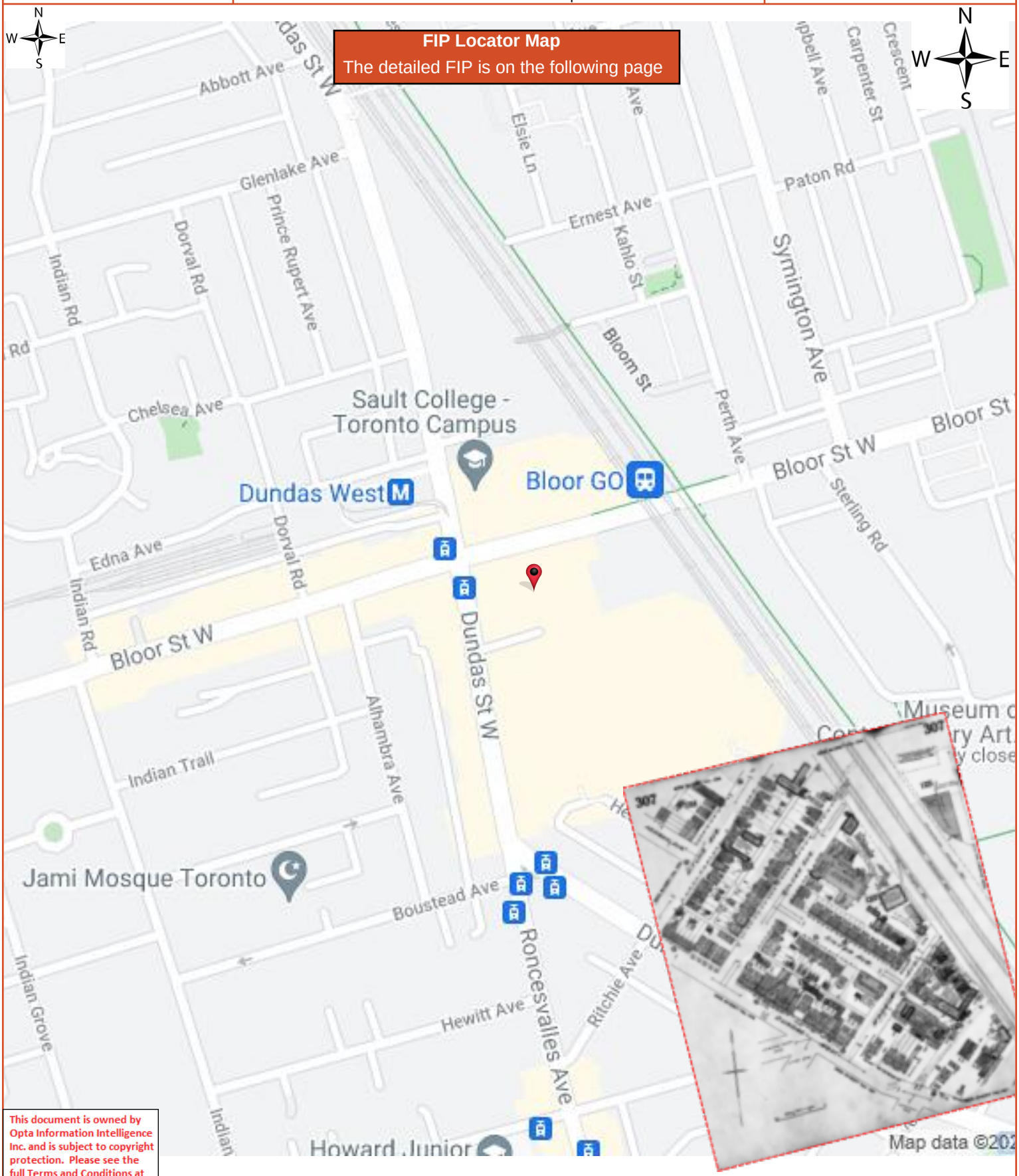


This document is owned by Opta Information Intelligence Inc. and is subject to copyright protection. Please see the full Terms and Conditions at the front of this document.

**ENVIROSCAN Report**

**1933 Volume: Toronto 4 Firemap: 307**
**Toronto Volume 4 Plan: 2101 (1926)**
**Sheet: 307 (1933)**

**Requested by:**
Eleanor Goolab
Date Completed: 06/29/2021 13:28:10

opta
INFORMATION INTELLIGENCE
OPTA INFORMATION INTELLIGENCE

Project Name: 1515 Bloor Street West

Project #: 21061500140

## ENVIROSCAN Report

**1933 Volume: Toronto 4 Firemap: 308**
**Toronto Volume 4 Plan: 2101 (1926)**
**Sheet: 308 (1933)**

**Requested by:**
Eleanor Goolab
Date Completed: 06/29/2021 13:28:10

enviroscan
OPTA INFORMATION INTELLIGENCE

This document is owned by Opta Information Intelligence Inc. and is subject to copyright protection. Please see the full Terms and Conditions at the front of this document.

**FIP Locator Map**
The detailed FIP is on the following page

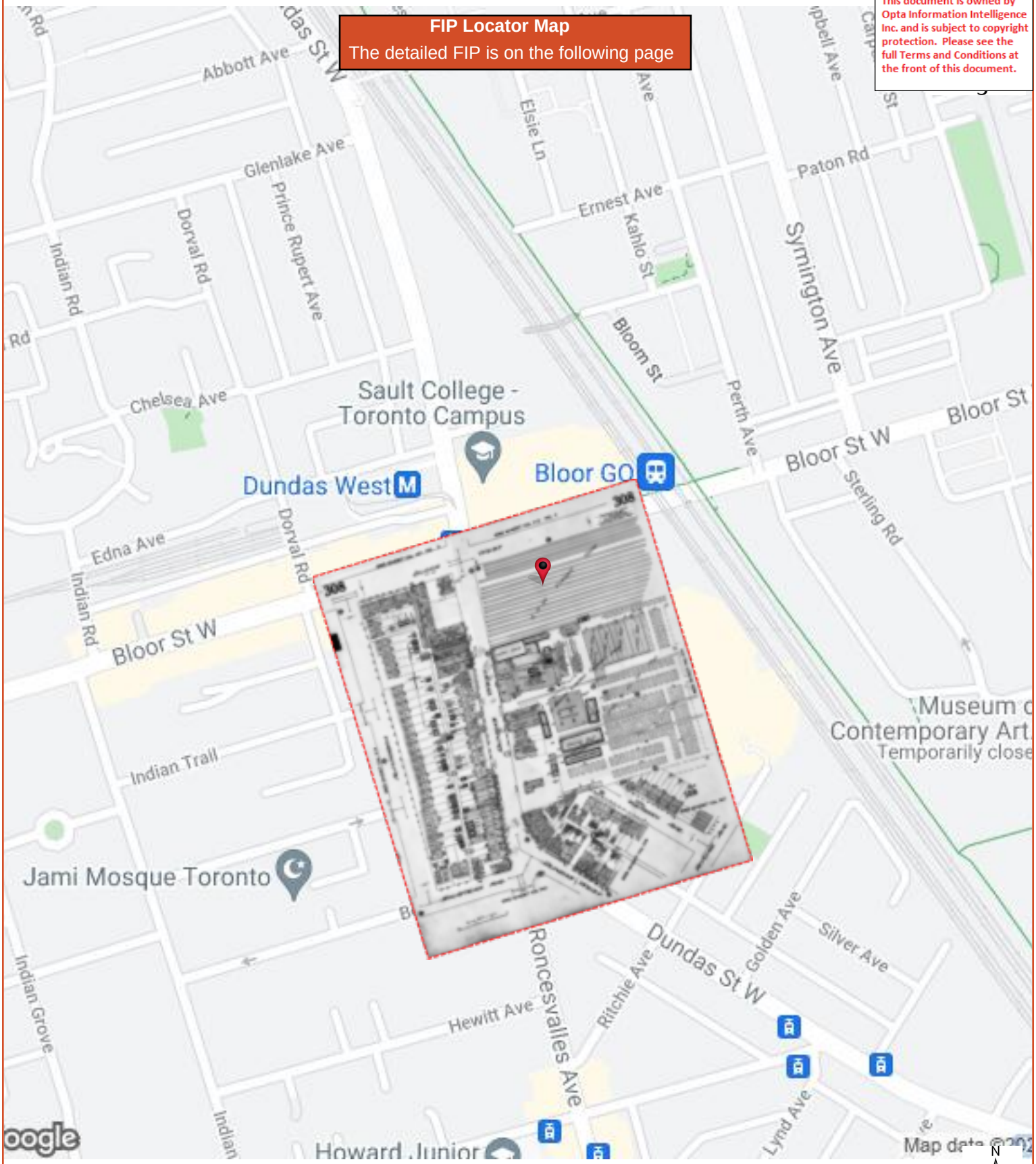

ENVIROSCAN Report

**1933 Volume: Toronto 4 Firemap: 308**
**Toronto Volume 4 Plan: 2101 (1926)**
**Sheet: 308 (1933)**

Requested by:
Eleanor Goolab
Date Completed: 06/29/2021 13:28:10

opta INFORMATION INTELLIGENCE
OPTA INFORMATION INTELLIGENCE

Project Name: 1515 Bloor Street West

Project #: 21061500140

## ENVIROSCAN Report

**1933 Volume: Toronto 4 Firemap: 309**
**Toronto Volume 4 Plan: 2101 (1926)**
**Sheet: 309 (1933)**

**Requested by:**
Eleanor Goolab
Date Completed: 06/29/2021 13:28:10

enviroscan
OPTA INFORMATION INTELLIGENCE

**FIP Locator Map**
The detailed FIP is on the following page

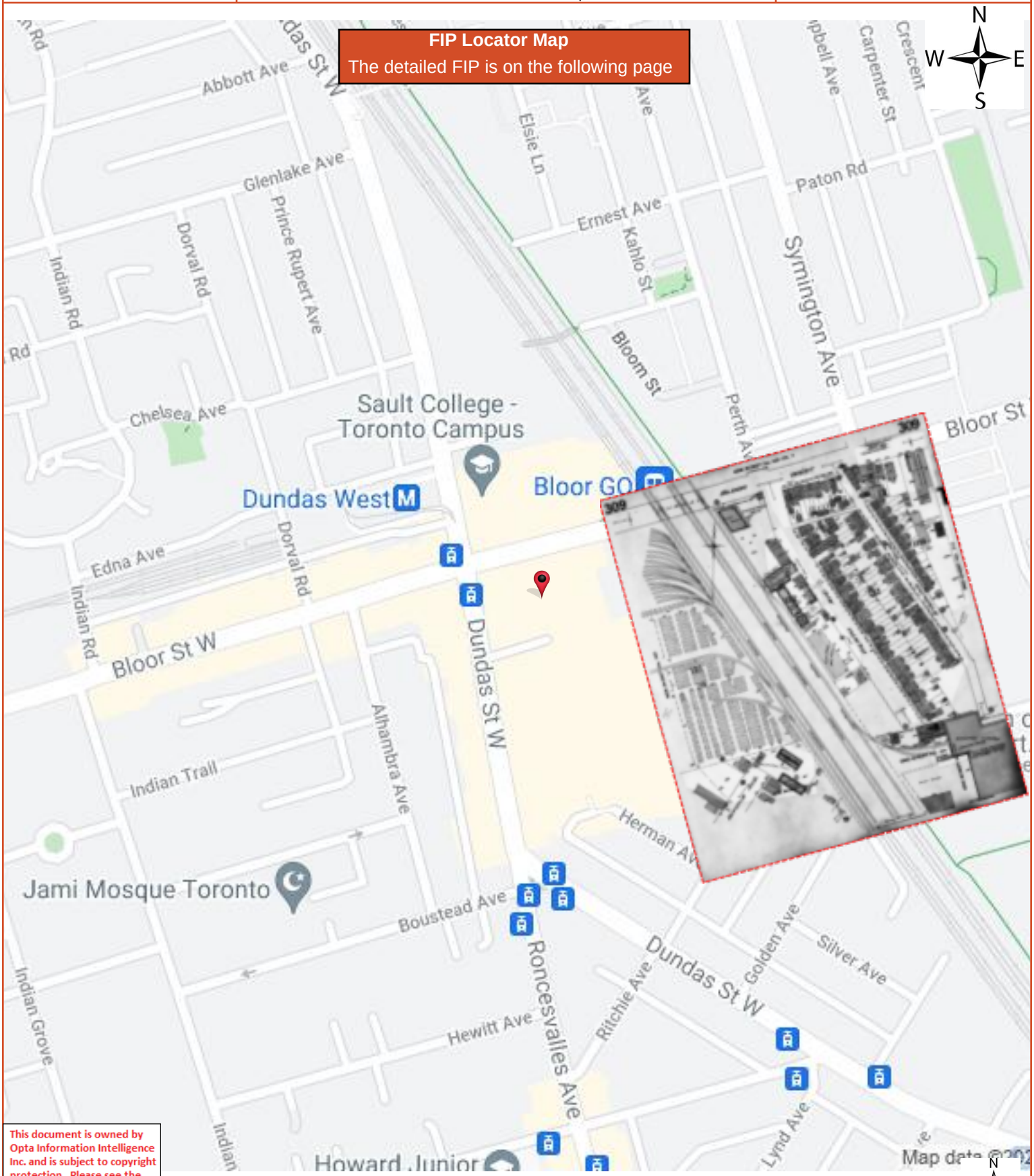


This document is owned by Opta Information Intelligence Inc. and is subject to copyright protection. Please see the full Terms and Conditions at the front of this document.

ENVIROSCAN Report

**1933 Volume: Toronto 4 Firemap: 309**
**Toronto Volume 4 Plan: 2101 (1926)**
**Sheet: 309 (1933)**

**Requested by:**
Eleanor Goolab
Date Completed: 06/29/2021 13:28:10

opta
INFORMATION INTELLIGENCE
OPTA INFORMATION INTELLIGENCE

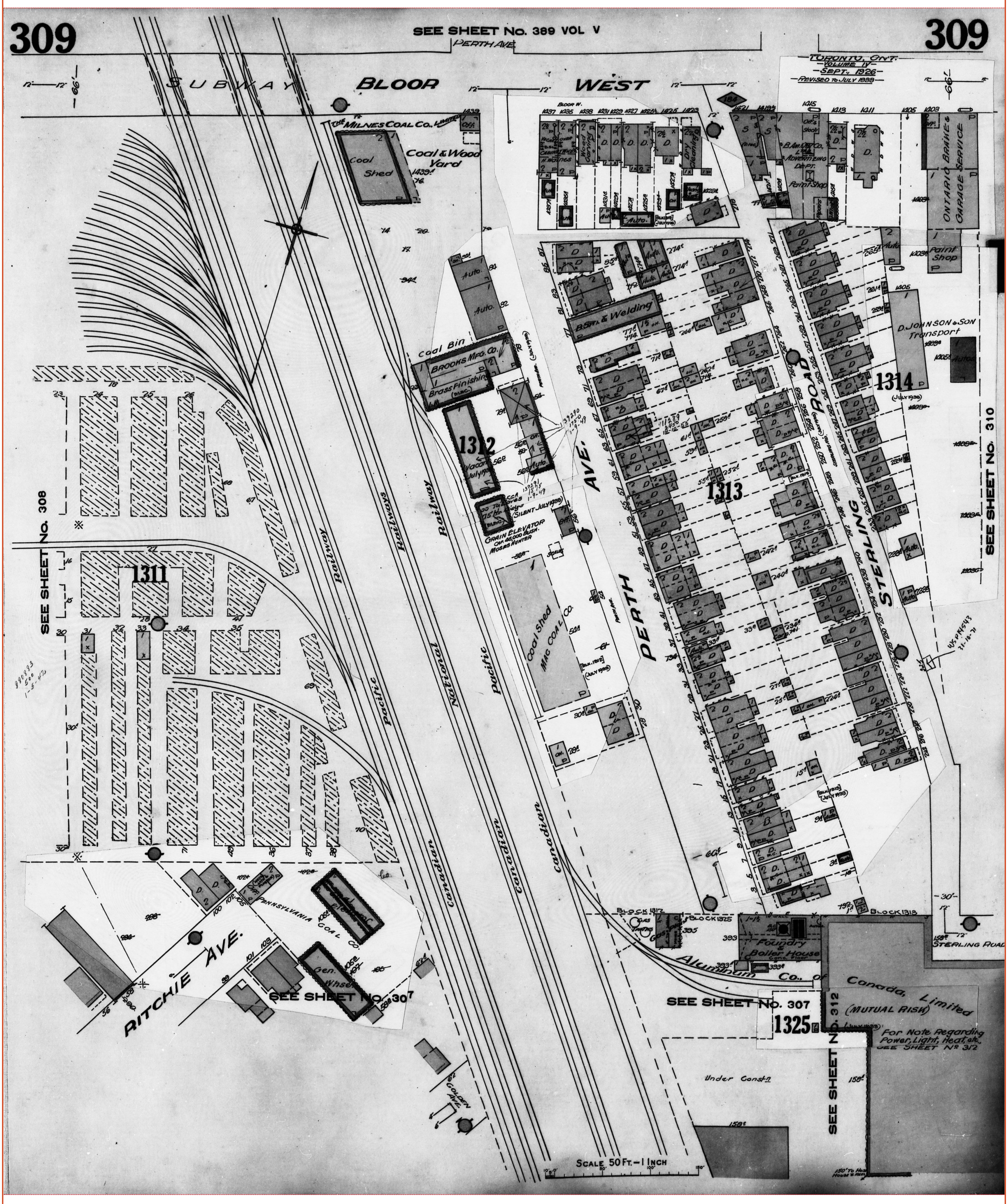

Project Name: 1515 Bloor Street West

Project #: 21061500140

## ENVIROSCAN Report

**1933 Volume: Toronto 4 Firemap: 318**
**Toronto Volume 4 Plan: 2101 (1926)**
**Sheet: 318 (1933)**

**Requested by:**
Eleanor Goolab
Date Completed: 06/29/2021 13:28:10

enviroscan
OPTA INFORMATION INTELLIGENCE

This document is owned by Opta Information Intelligence Inc. and is subject to copyright protection. Please see the full Terms and Conditions at the front of this document.

**FIP Locator Map**
The detailed FIP is on the following page

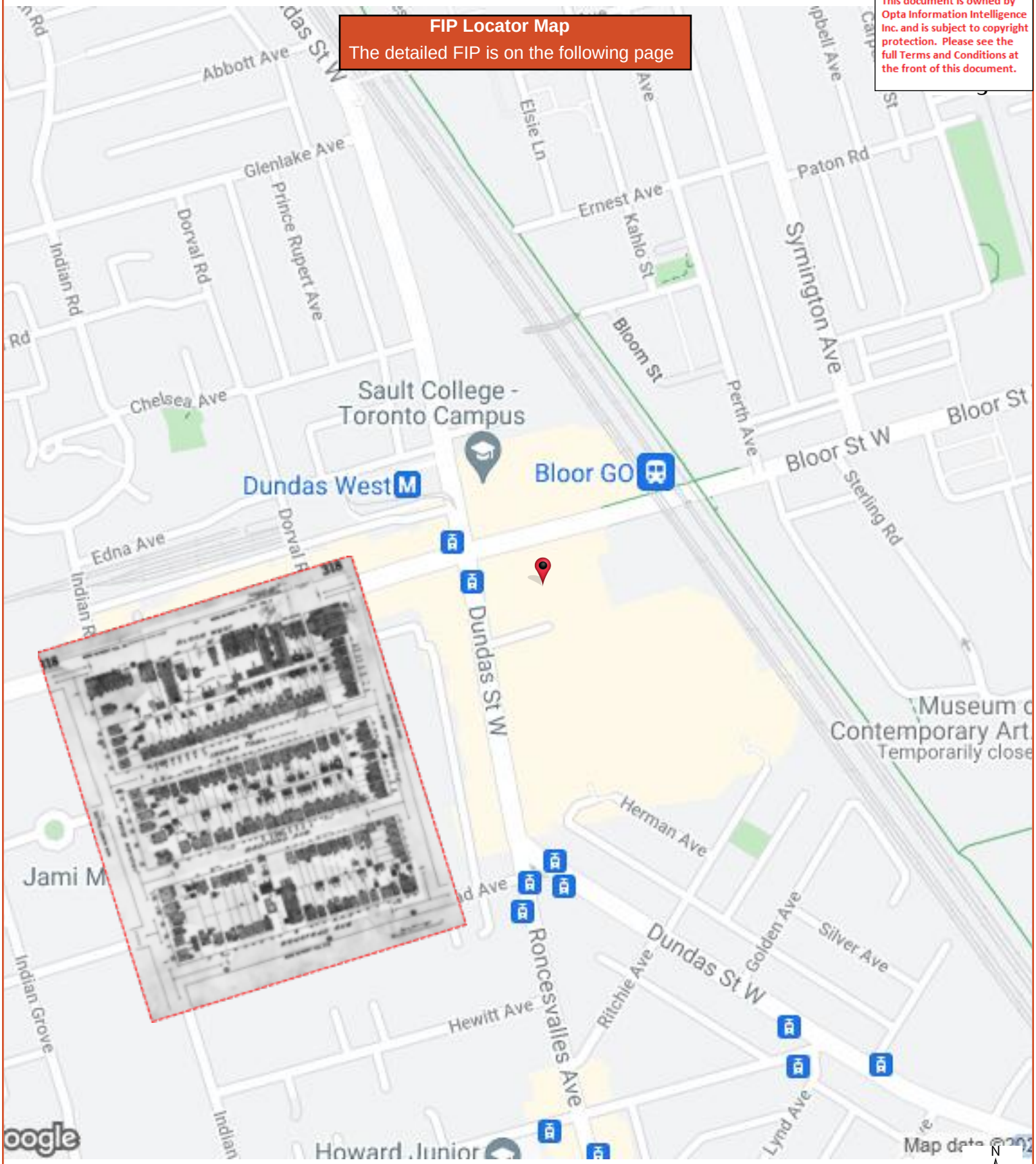

**ENVIROSCAN Report**

**1933 Volume: Toronto 4 Firemap: 318**
**Toronto Volume 4 Plan: 2101 (1926)**
**Sheet: 318 (1933)**

**Requested by:**
Eleanor Goolab
Date Completed: 06/29/2021 13:28:10

opta
INFORMATION INTELLIGENCE
OPTA INFORMATION INTELLIGENCE

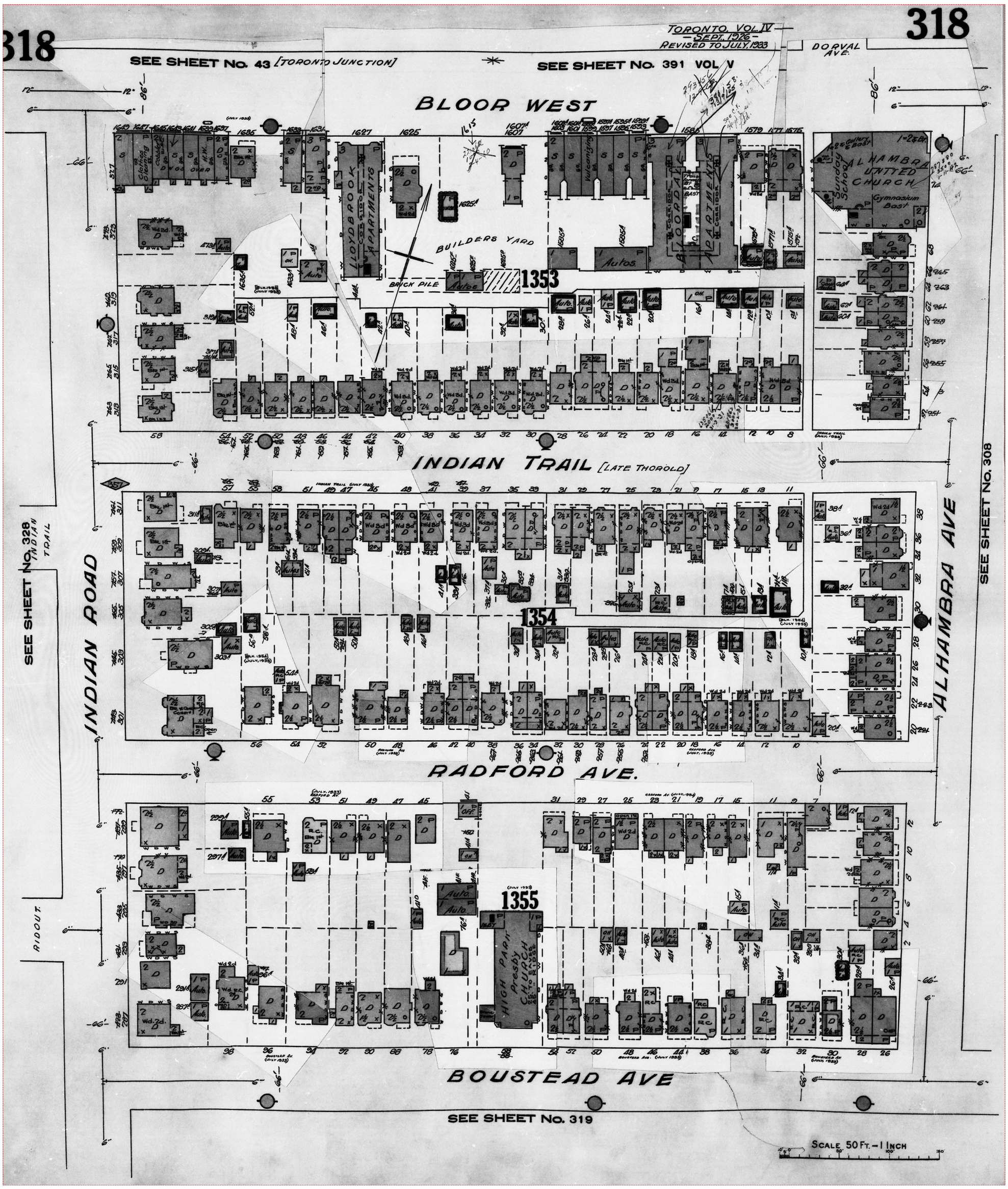

Project Name: 1515 Bloor Street West

Project #: 21061500140

## ENVIROSCAN Report

**1939 Volume: Toronto 4 Firemap: 306**
**Toronto Vol. 4 Plan: 2128 (1926)**
**Sheet: 306 (1939)**

**Requested by:**
Eleanor Goolab
Date Completed: 06/29/2021 13:28:10

enviroscan
OPTA INFORMATION INTELLIGENCE

This document is owned by Opta Information Intelligence Inc. and is subject to copyright protection. Please see the full Terms and Conditions at the front of this document.

**FIP Locator Map**
The detailed FIP is on the following page

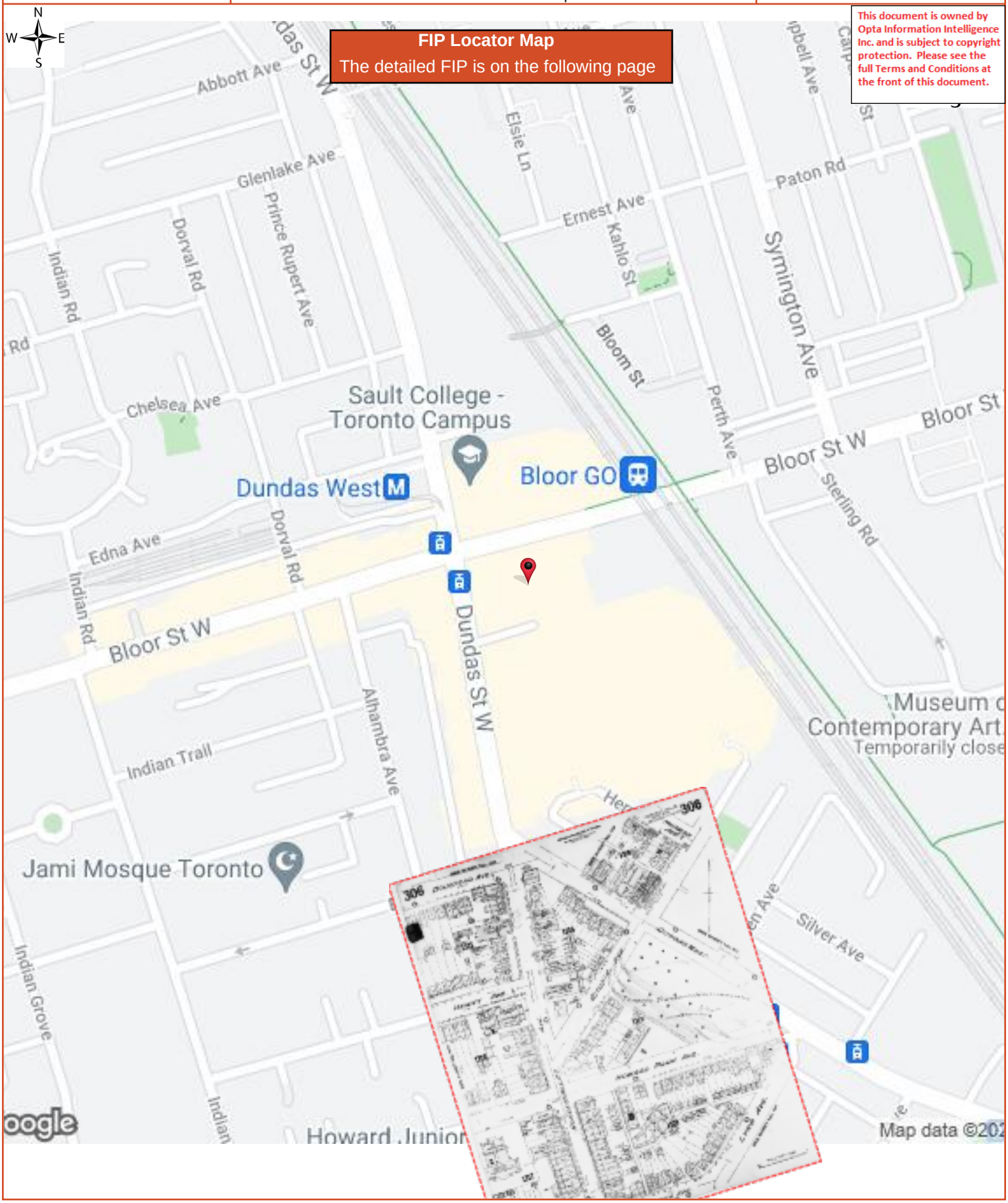

**ENVIROSCAN Report**

**1939 Volume: Toronto 4 Firemap: 306**
**Toronto Vol. 4 Plan: 2128 (1926)**
**Sheet: 306 (1939)**

**Requested by:**
Eleanor Goolab
Date Completed: 06/29/2021 13:28:10

opta
INFORMATION INTELLIGENCE
OPTA INFORMATION INTELLIGENCE

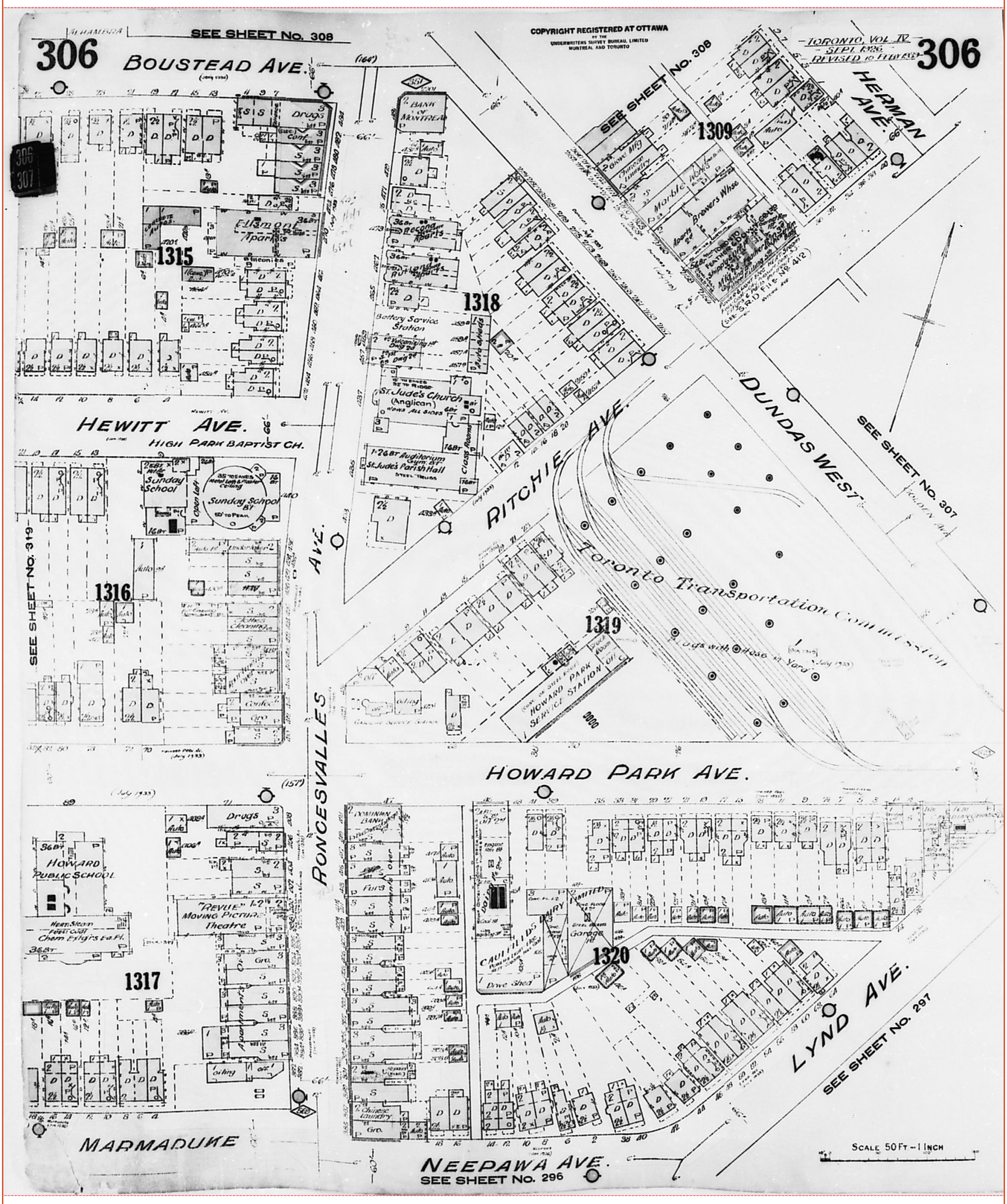

Project Name: 1515 Bloor Street West

Project #: 21061500140

## ENVIROSCAN Report

**1941 Volume: Toronto 4 Firemap: 307**
**Toronto Vol. 4 Plan: 2128 (1926)**
**Sheet: 307 (1941)**

**Requested by:**
Eleanor Goolab
Date Completed: 06/29/2021 13:28:10

enviroscan
OPTA INFORMATION INTELLIGENCE

**FIP Locator Map**
The detailed FIP is on the following page

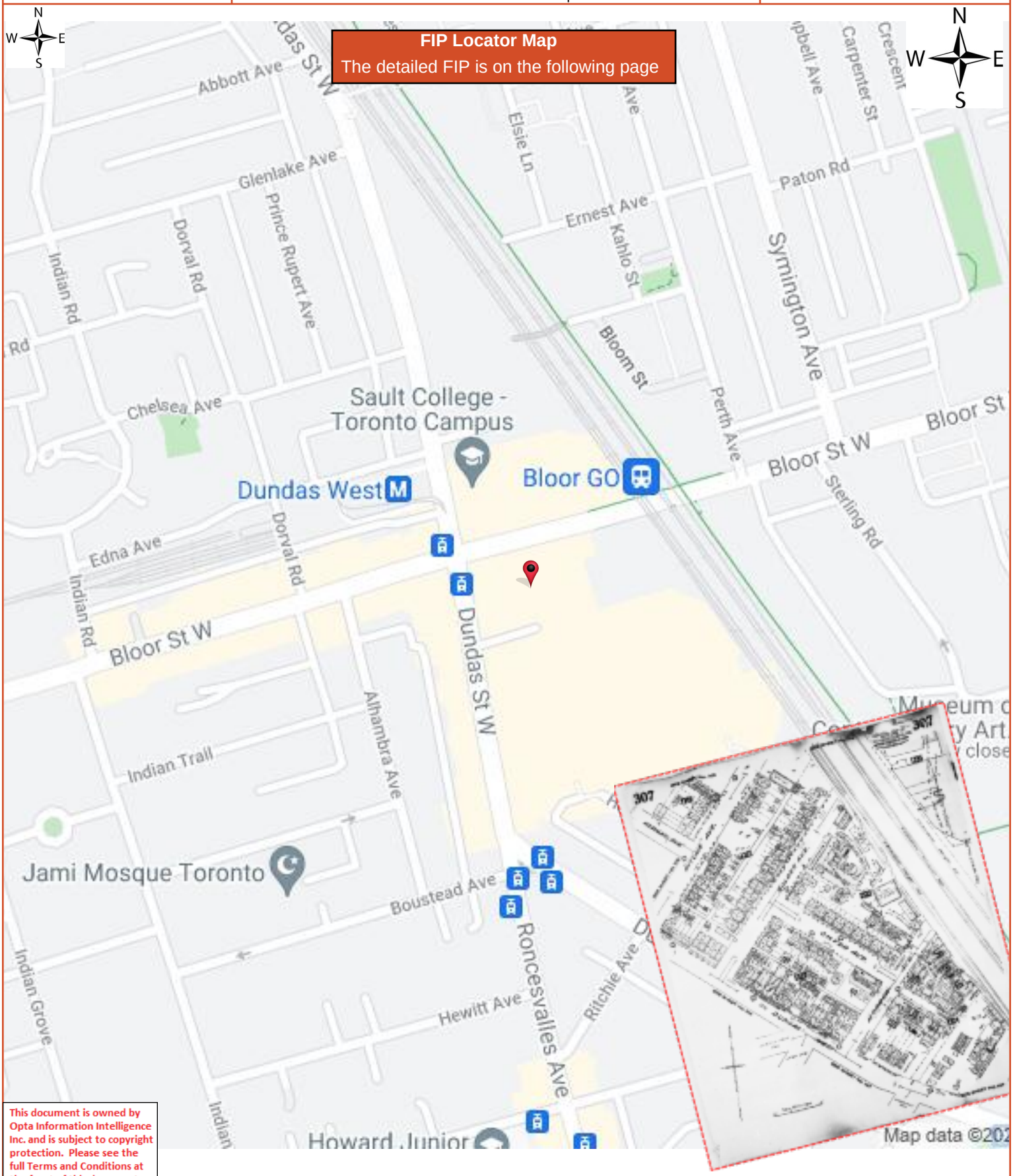


This document is owned by Opta Information Intelligence Inc. and is subject to copyright protection. Please see the full Terms and Conditions at the front of this document.

**ENVIROSCAN Report**

**1941 Volume: Toronto 4 Firemap: 307**
**Toronto Vol. 4 Plan: 2128 (1926)**
**Sheet: 307 (1941)**

**Requested by:**
Eleanor Goolab
Date Completed: 06/29/2021 13:28:10

opta
INFORMATION INTELLIGENCE
OPTA INFORMATION INTELLIGENCE

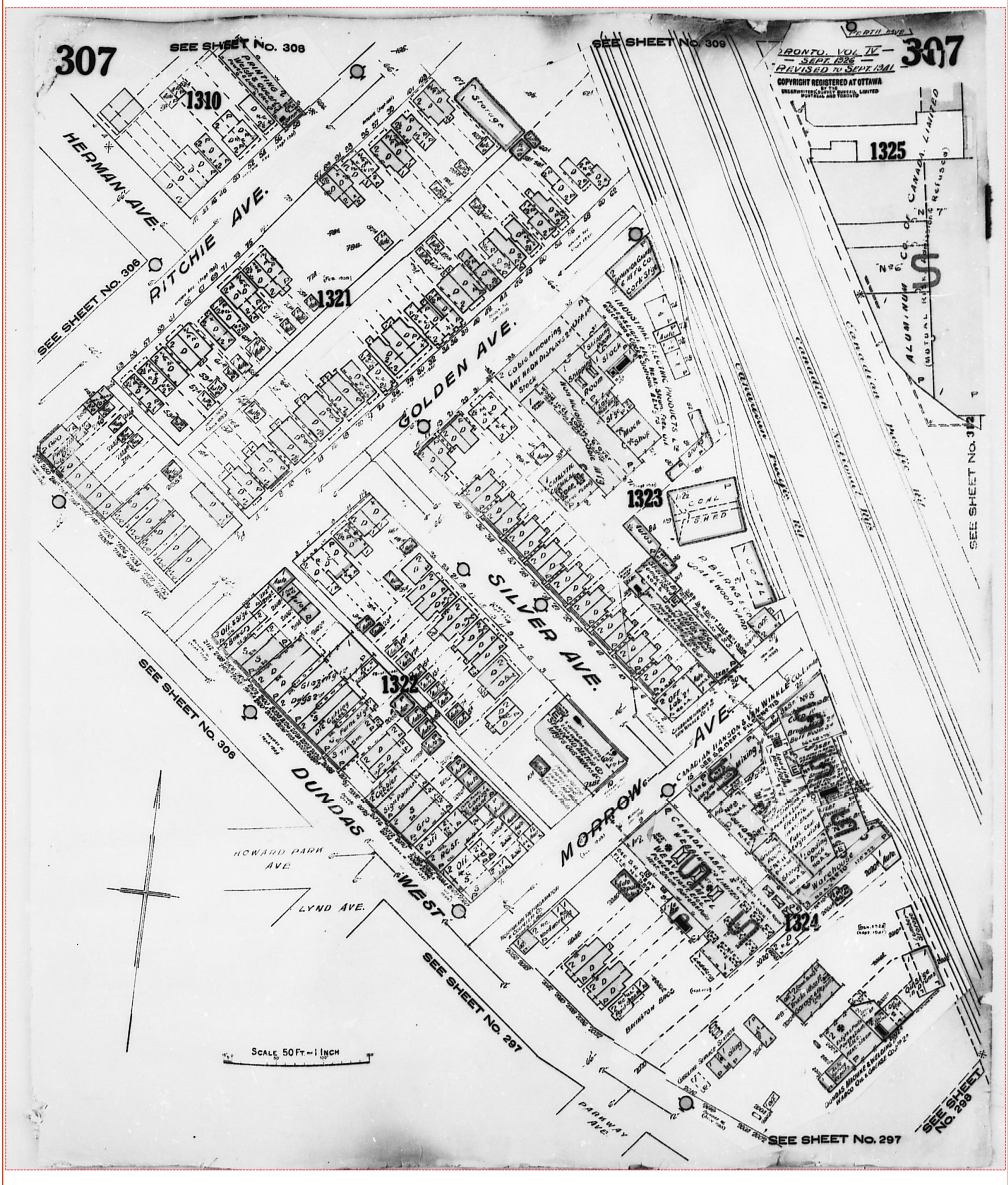

Project Name: 1515 Bloor Street West

Project #: 21061500140

## ENVIROSCAN Report

**1941 Volume: Toronto 4 Firemap: 308**
**Toronto Vol. 4 Plan: 2128 (1926)**
**Sheet: 308 (1941)**

**Requested by:**
Eleanor Goolab
Date Completed: 06/29/2021 13:28:10

enviroscan
OPTA INFORMATION INTELLIGENCE

This document is owned by Opta Information Intelligence Inc. and is subject to copyright protection. Please see the full Terms and Conditions at the front of this document.

**FIP Locator Map**
The detailed FIP is on the following page

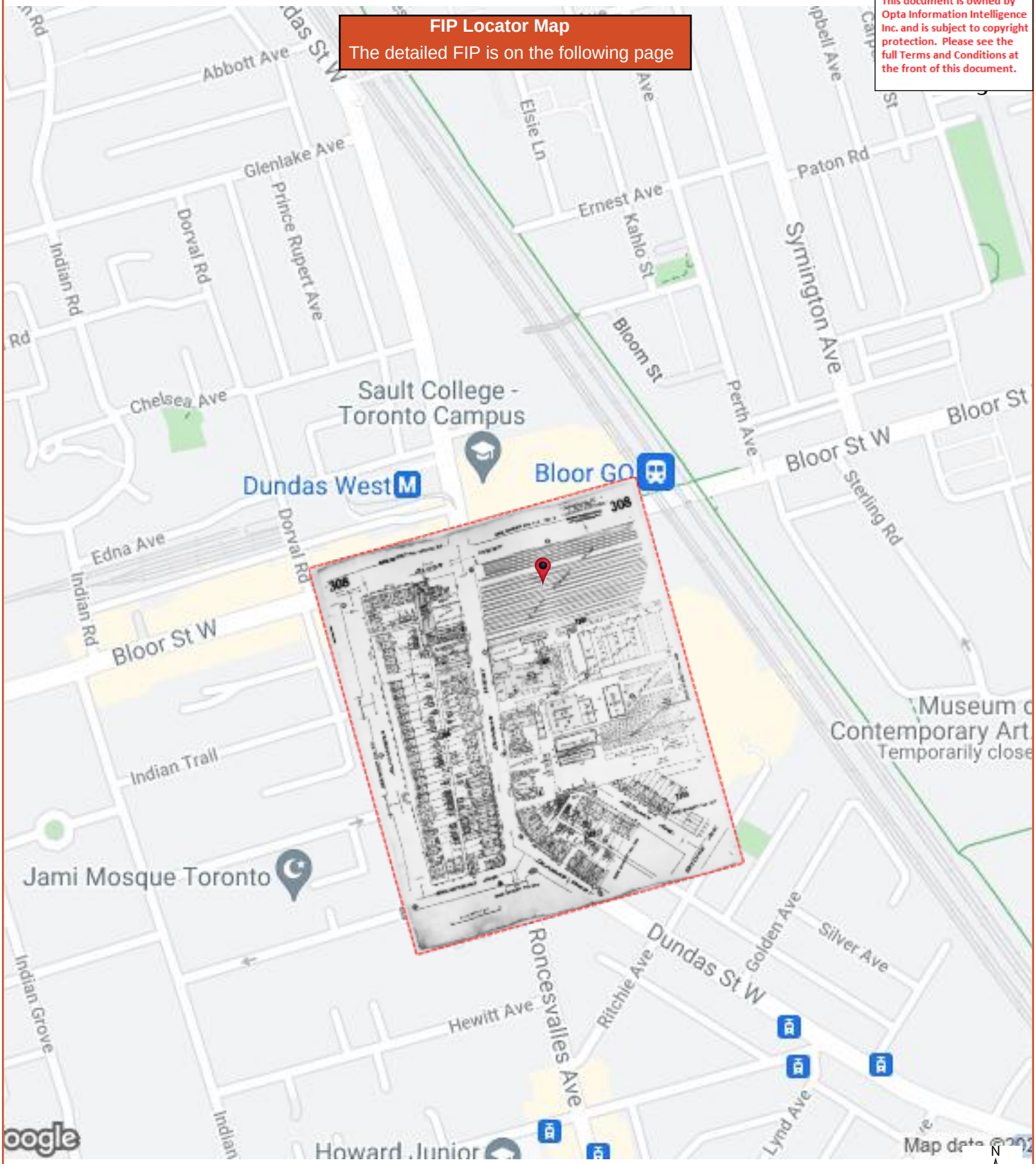

**ENVIROSCAN Report**

**1941 Volume: Toronto 4 Firemap: 308**
**Toronto Vol. 4 Plan: 2128 (1926)**
**Sheet: 308 (1941)**

**Requested by:**
Eleanor Goolab
Date Completed: 06/29/2021 13:28:10

opta
INFORMATION INTELLIGENCE
OPTA INFORMATION INTELLIGENCE

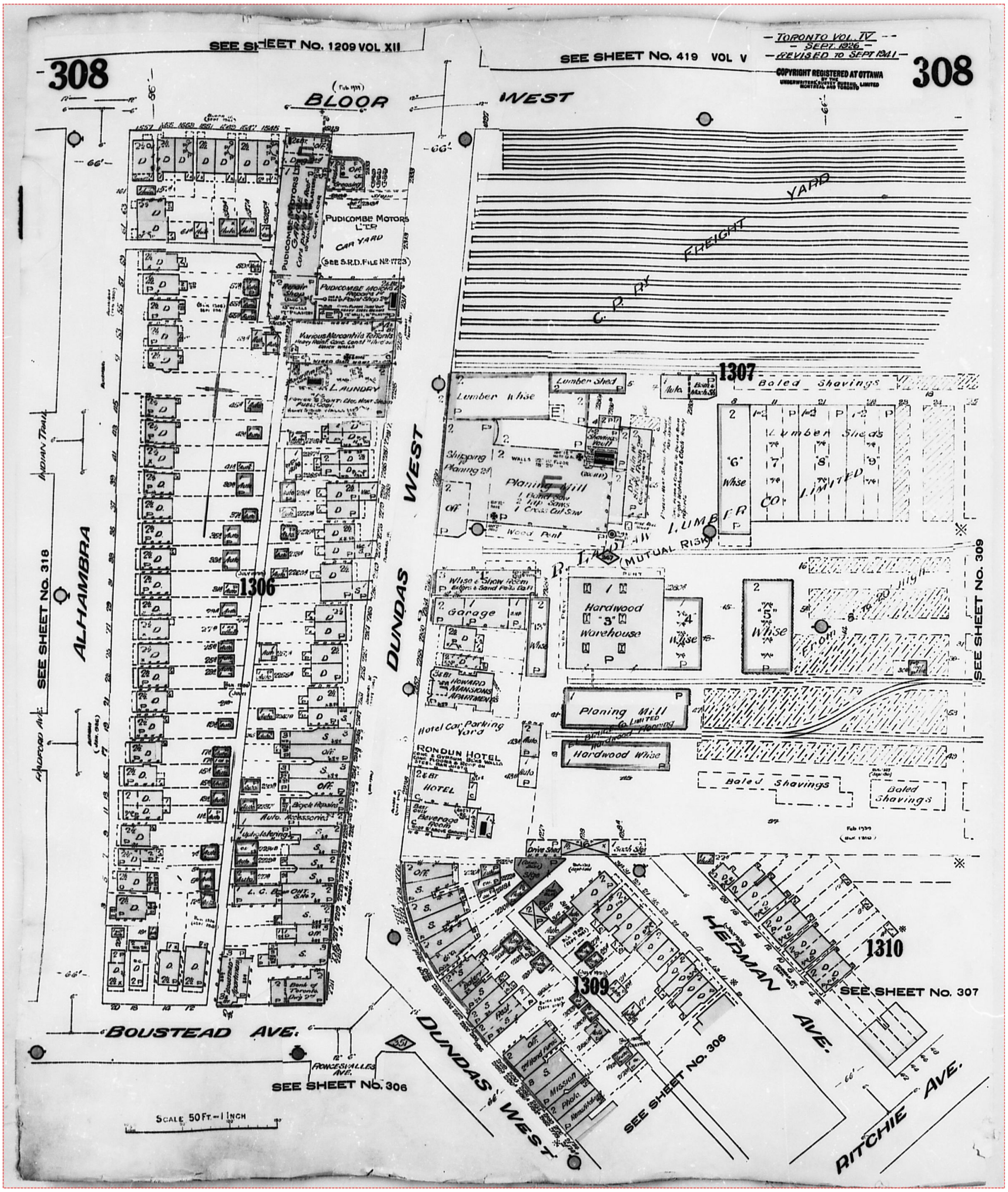

Project Name: 1515 Bloor Street West

Project #: 21061500140

## ENVIROSCAN Report

**1941 Volume: Toronto 4 Firemap: 309**
**Toronto Vol. 4 Plan: 2128 (1926)**
**Sheet: 309 (1941)**

**Requested by:**
Eleanor Goolab
Date Completed: 06/29/2021 13:28:10

enviroscan
OPTA INFORMATION INTELLIGENCE

**FIP Locator Map**
The detailed FIP is on the following page

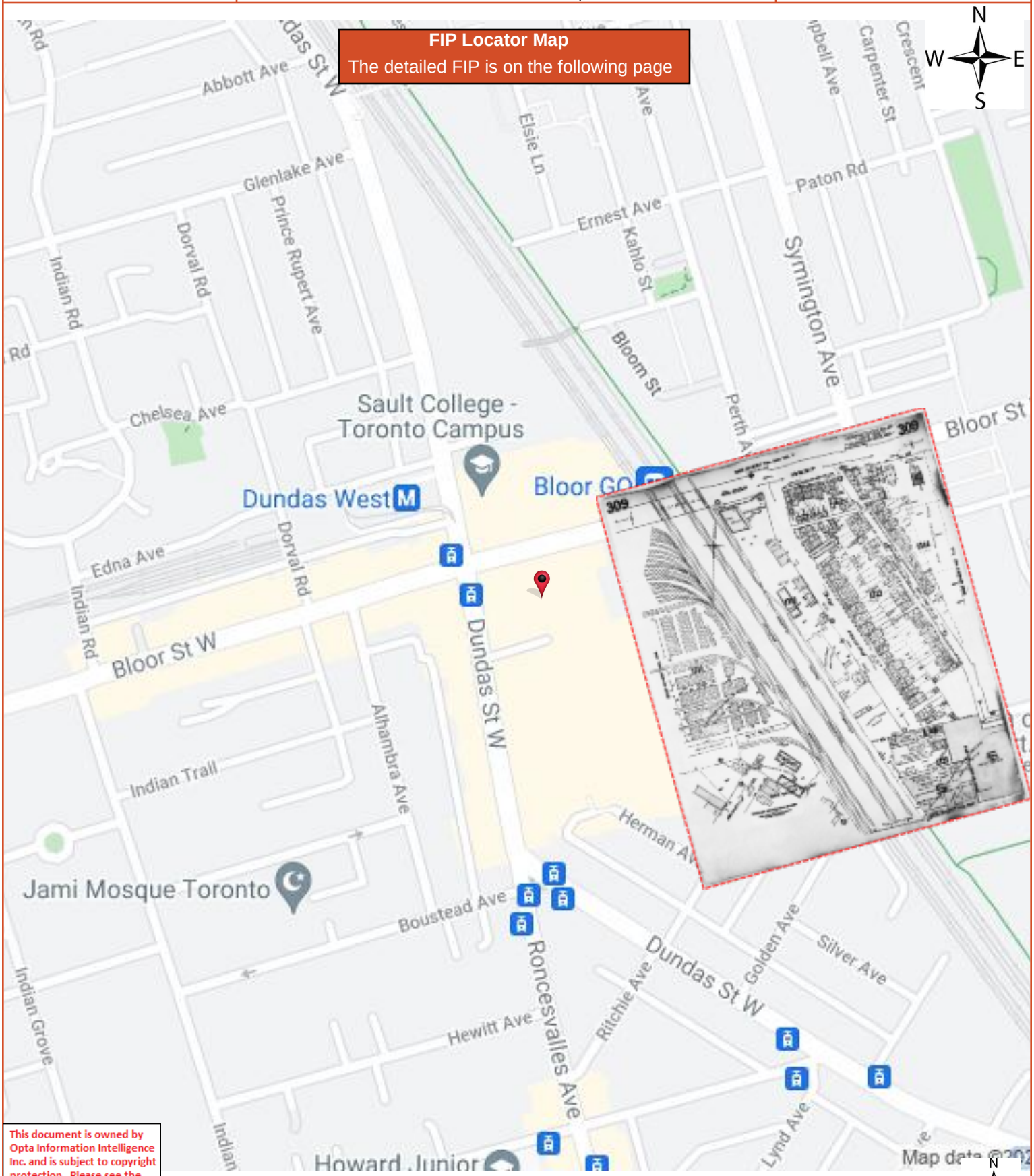


This document is owned by Opta Information Intelligence Inc. and is subject to copyright protection. Please see the full Terms and Conditions at the front of this document.

**ENVIROSCAN Report**

**1941 Volume: Toronto 4 Firemap: 309**
**Toronto Vol. 4 Plan: 2128 (1926)**
**Sheet: 309 (1941)**

**Requested by:**
Eleanor Goolab
Date Completed: 06/29/2021 13:28:10

opta
INFORMATION INTELLIGENCE
OPTA INFORMATION INTELLIGENCE

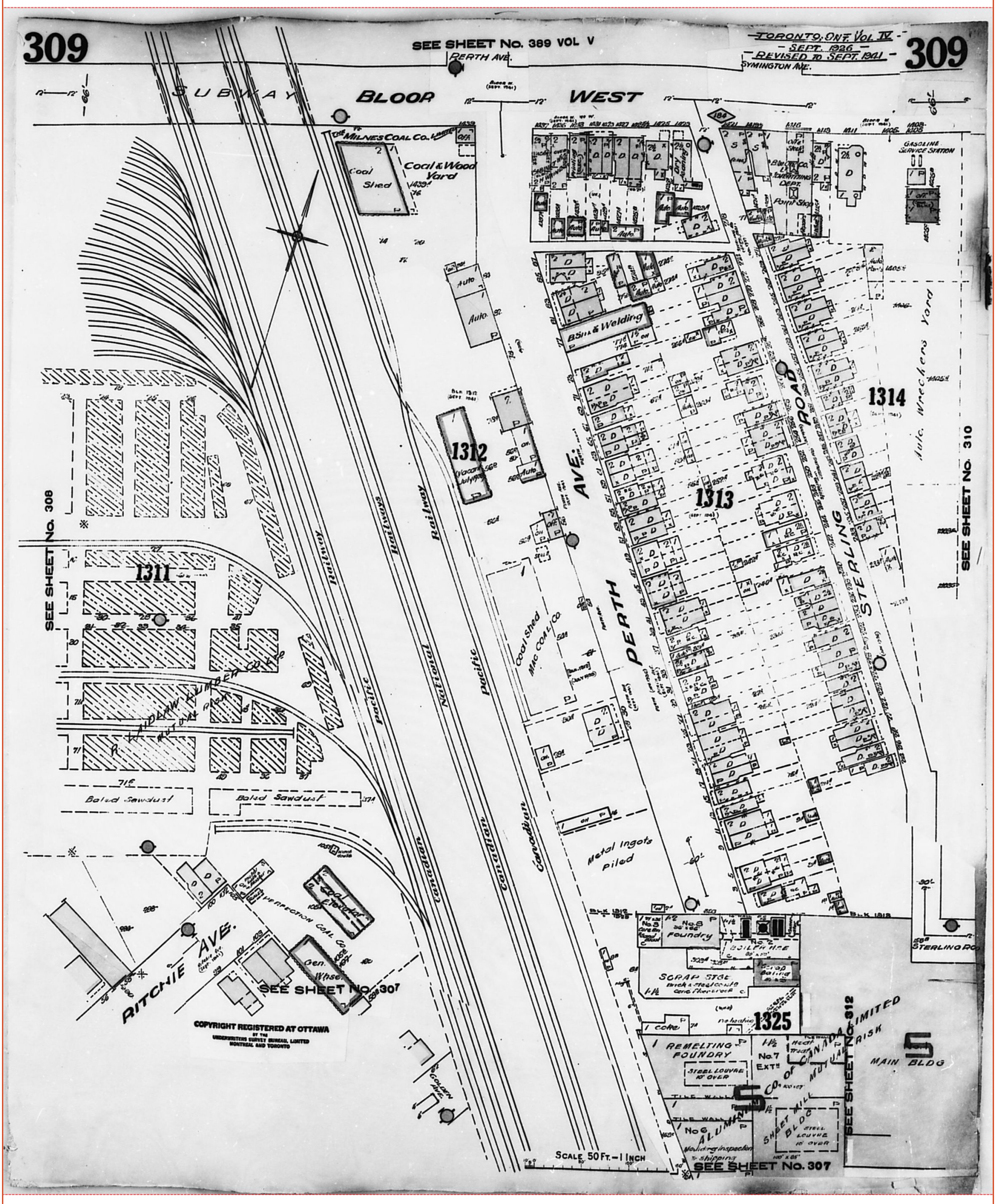

Project Name: 1515 Bloor Street West

Project #: 21061500140

## ENVIROSCAN Report

**1941 Volume: Toronto 4 Firemap: 318**
**Toronto Vol. 4 Plan: 2128 (1926)**
**Sheet: 318 (1941)**

**Requested by:**
Eleanor Goolab
Date Completed: 06/29/2021 13:28:10

enviroscan
OPTA INFORMATION INTELLIGENCE

This document is owned by Opta Information Intelligence Inc. and is subject to copyright protection. Please see the full Terms and Conditions at the front of this document.

**FIP Locator Map**
The detailed FIP is on the following page

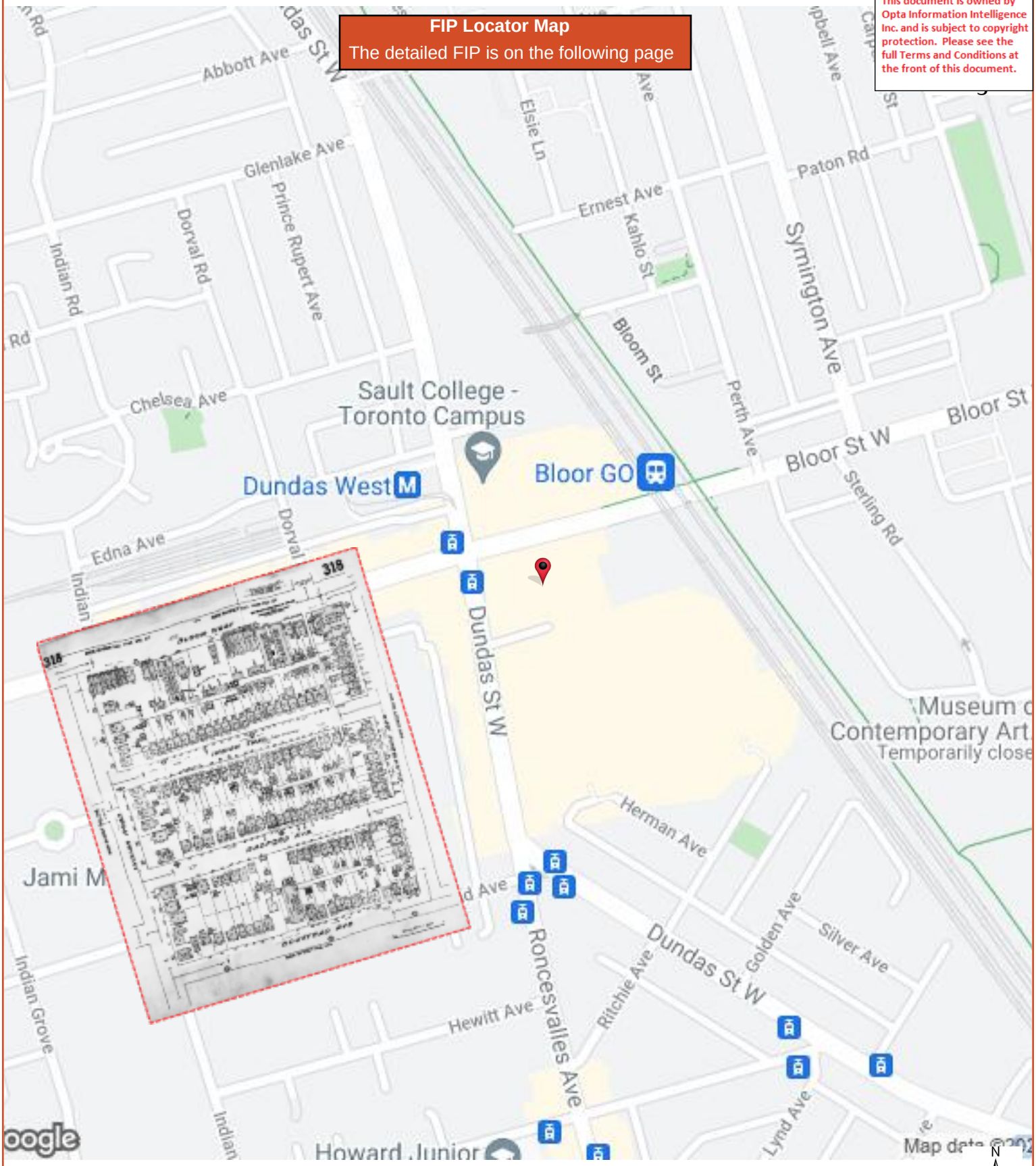

**ENVIROSCAN Report**

**1941 Volume: Toronto 4 Firemap: 318**
**Toronto Vol. 4 Plan: 2128 (1926)**
**Sheet: 318 (1941)**

**Requested by:**
Eleanor Goolab
Date Completed: 06/29/2021 13:28:10

opta
INFORMATION INTELLIGENCE
OPTA INFORMATION INTELLIGENCE

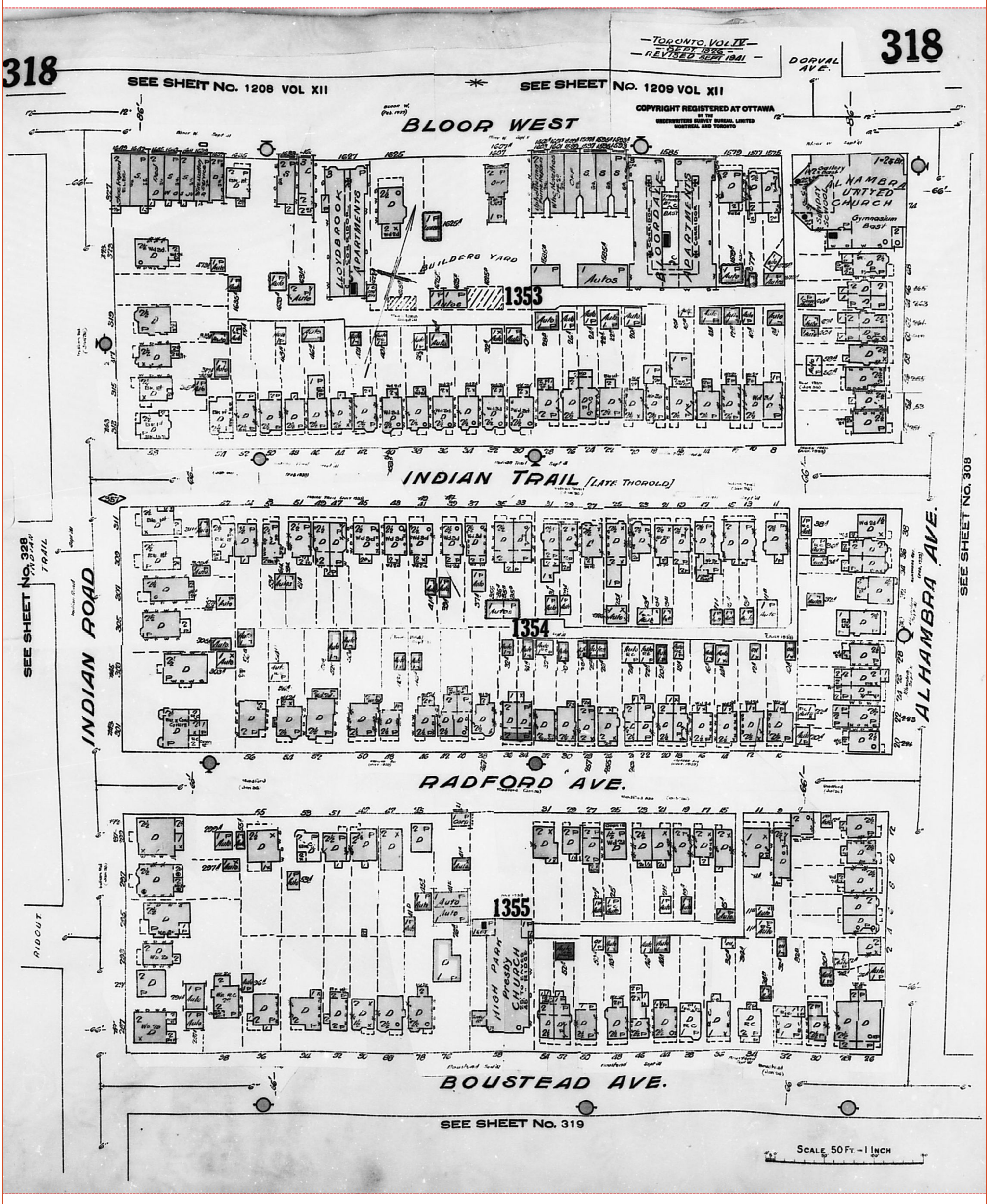

Project Name: 1515 Bloor Street West

Project #: 21061500140

## ENVIROSCAN Report

**1969 Volume: Toronto 4 Firemap: 405**
**Toronto Volume 4 Plan: 2183 (1969)**
**Sheet: 405 (1969)**

**Requested by:**
Eleanor Goolab
Date Completed: 06/29/2021 13:28:10

enviroscan
OPTA INFORMATION INTELLIGENCE

This document is owned by Opta Information Intelligence Inc. and is subject to copyright protection. Please see the full Terms and Conditions at the front of this document.

**FIP Locator Map**
The detailed FIP is on the following page

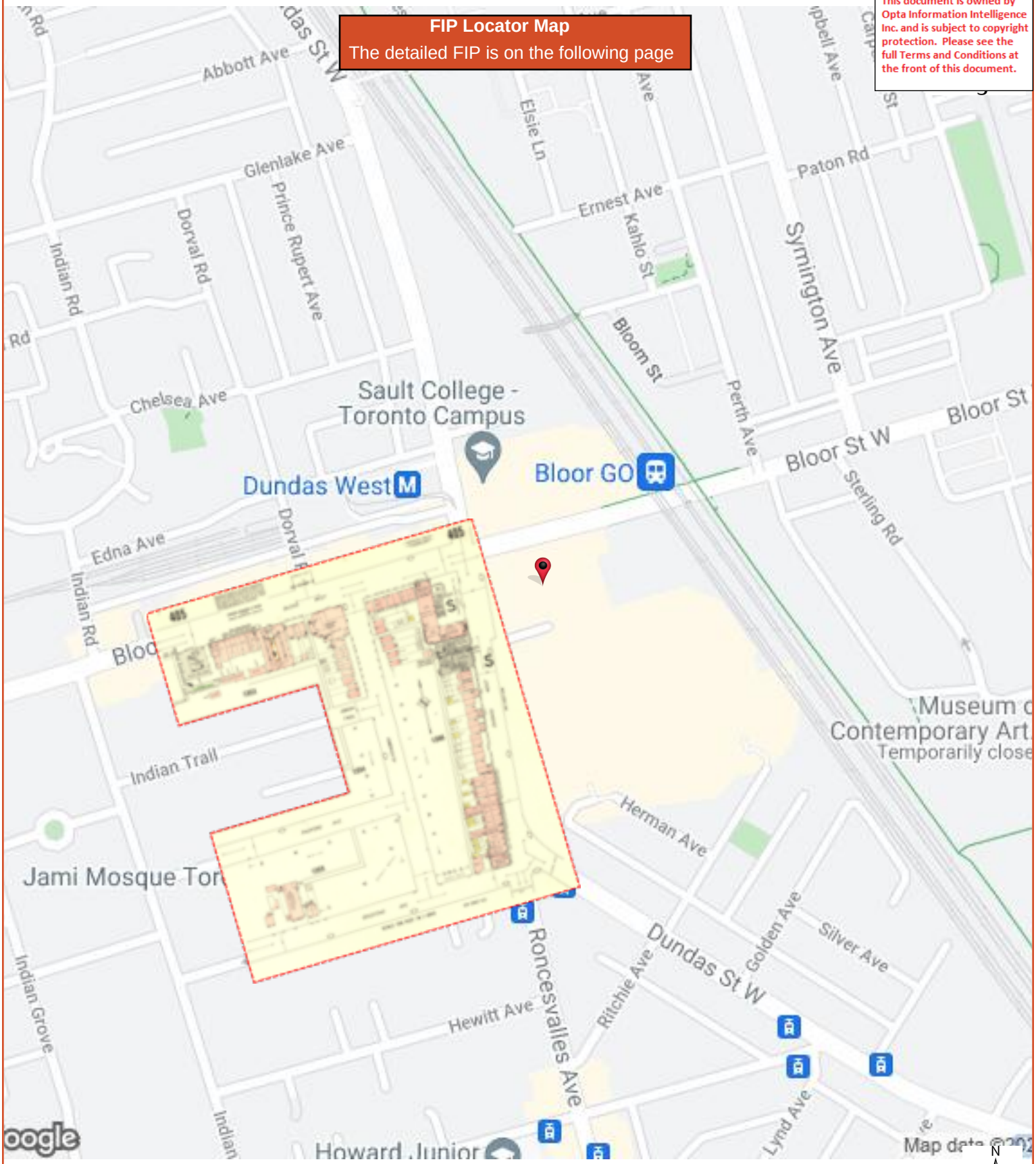


N
W E
S

ENVIROSCAN Report

**1969 Volume: Toronto 4 Firemap: 405**
**Toronto Volume 4 Plan: 2183 (1969)**
**Sheet: 405 (1969)**

**Requested by:**
Eleanor Goolab
Date Completed: 06/29/2021 13:28:10

OPTA INFORMATION INTELLIGENCE

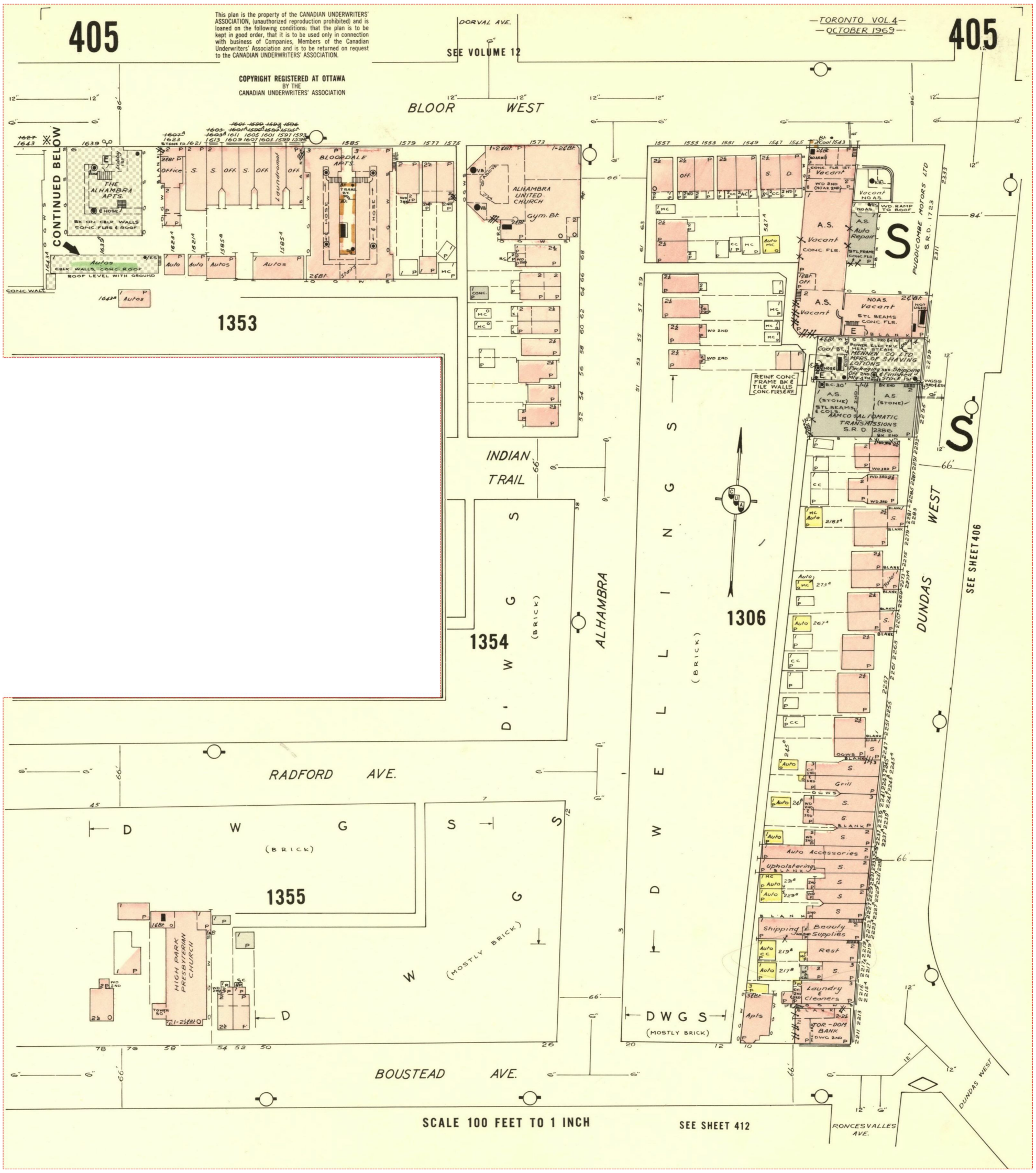

Project Name: 1515 Bloor Street West

Project #: 21061500140

## ENVIROSCAN Report

**1969 Volume: Toronto 4 Firemap: 406**
**Toronto Volume 4 Plan: 2183 (1969)**
**Sheet: 406 (1969)**

**Requested by:**
Eleanor Goolab
Date Completed: 06/29/2021 13:28:10

enviroscan
OPTA INFORMATION INTELLIGENCE

This document is owned by Opta Information Intelligence Inc. and is subject to copyright protection. Please see the full Terms and Conditions at the front of this document.

**FIP Locator Map**
The detailed FIP is on the following page

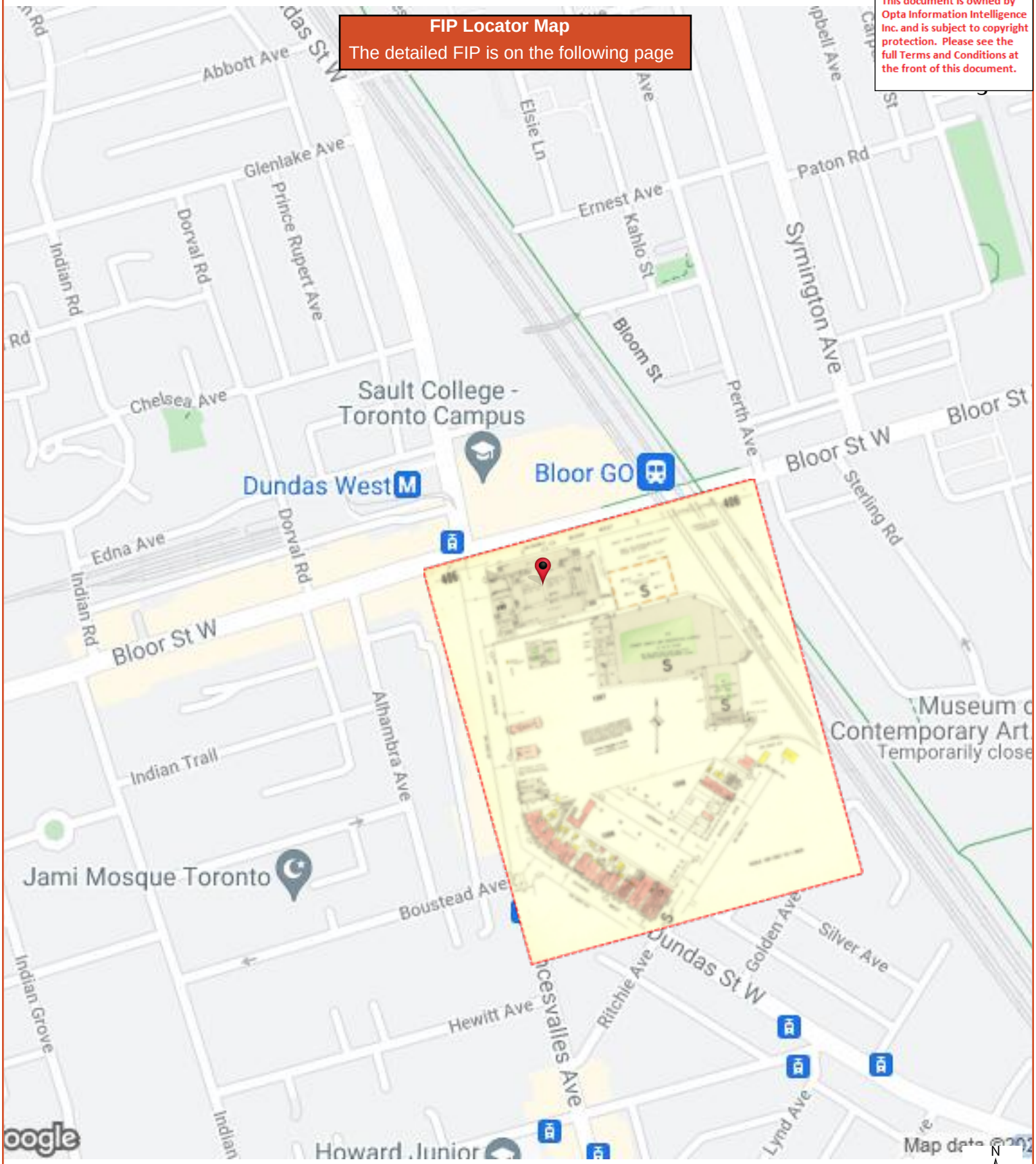


N
W E
S

ENVIROSCAN Report

**1969 Volume: Toronto 4 Firemap: 406**
**Toronto Volume 4 Plan: 2183 (1969)**
**Sheet: 406 (1969)**

**Requested by:**
Eleanor Goolab
Date Completed: 06/29/2021 13:28:10

OPTA INFORMATION INTELLIGENCE

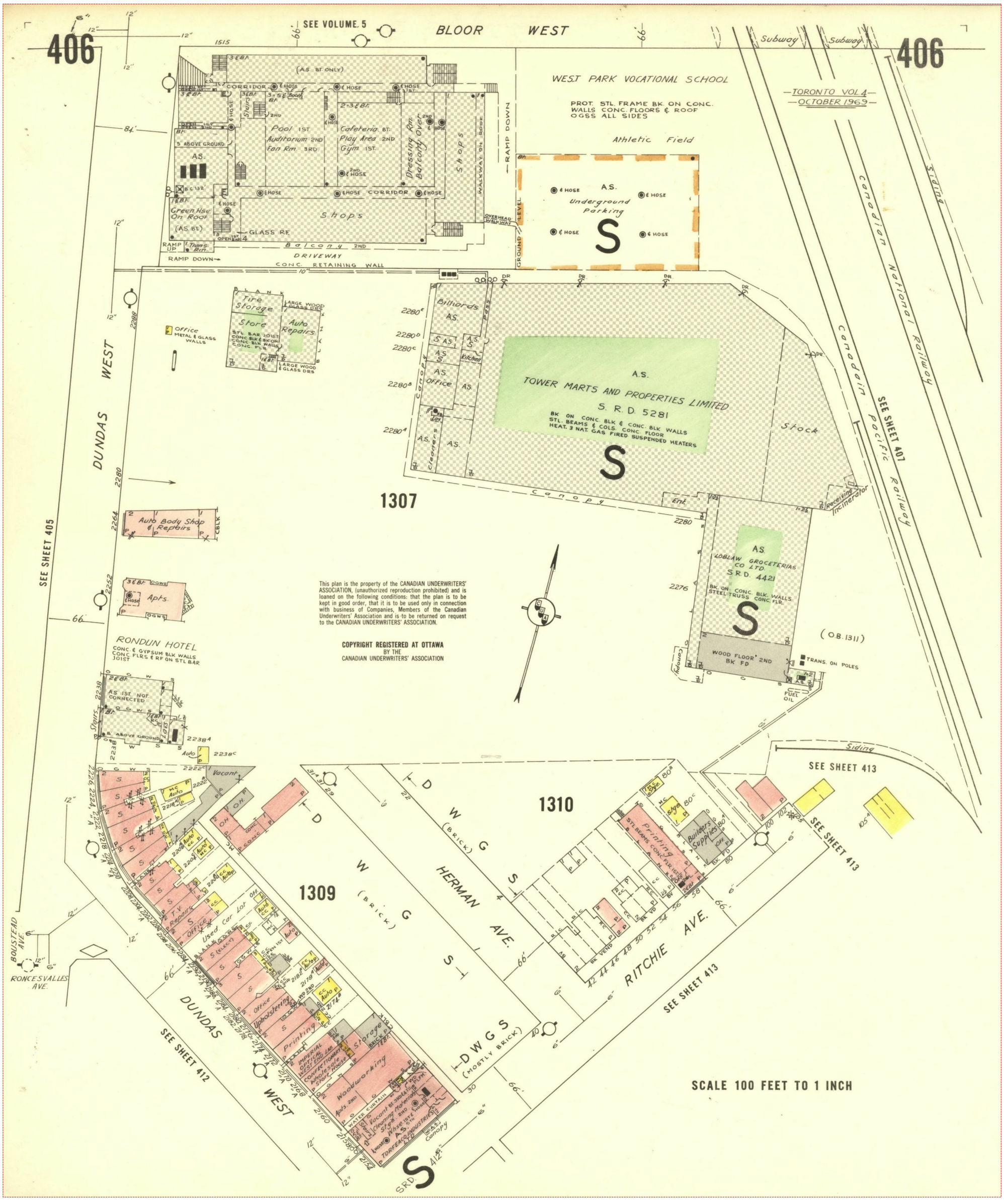


This plan is the property of the CANADIAN UNDERWRITERS' ASSOCIATION, (unauthorized reproduction prohibited) and is loaned on the following conditions: that the plan is to be kept in good order, that it is to be used only in connection with business of Companies, Members of the Canadian Underwriters' Association and is to be returned on request to the CANADIAN UNDERWRITERS' ASSOCIATION.

COPYRIGHT REGISTERED AT OTTAWA
BY THE
CANADIAN UNDERWRITERS' ASSOCIATION

Project Name: 1515 Bloor Street West

Project #: 21061500140

## ENVIROSCAN Report

**1969 Volume: Toronto 4 Firemap: 407**
**Toronto Volume 4 Plan: 2183 (1969)**
**Sheet: 407 (1969)**

**Requested by:**
Eleanor Goolab
Date Completed: 06/29/2021 13:28:10

enviroscan
OPTA INFORMATION INTELLIGENCE

**FIP Locator Map**
The detailed FIP is on the following page

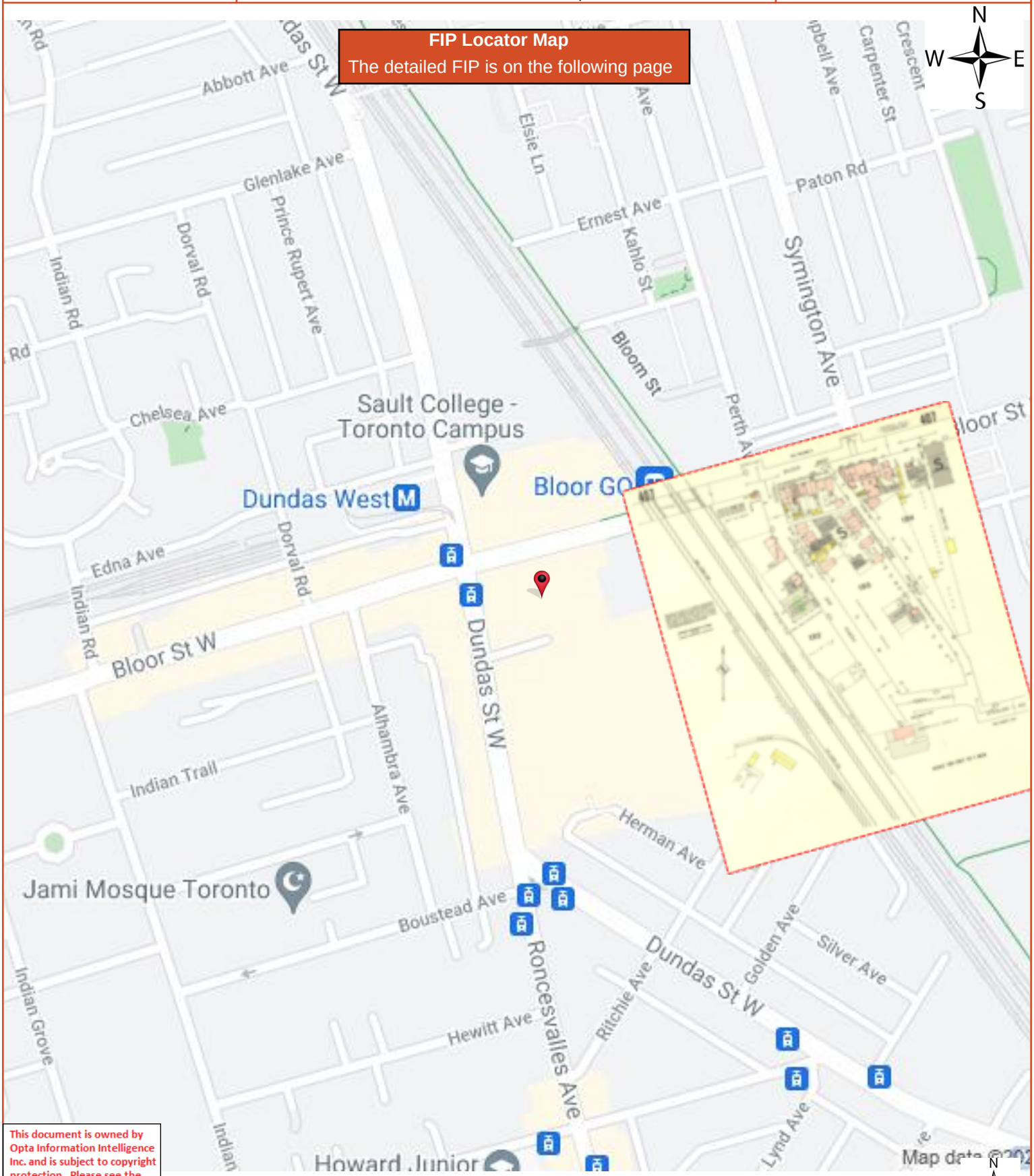


This document is owned by Opta Information Intelligence Inc. and is subject to copyright protection. Please see the full Terms and Conditions at the front of this document.

**ENVIROSCAN Report**

**1969 Volume: Toronto 4 Firemap: 407**
**Toronto Volume 4 Plan: 2183 (1969)**
**Sheet: 407 (1969)**

**Requested by:**
Eleanor Goolab
Date Completed: 06/29/2021 13:28:10

opta
INFORMATION INTELLIGENCE
OPTA INFORMATION INTELLIGENCE

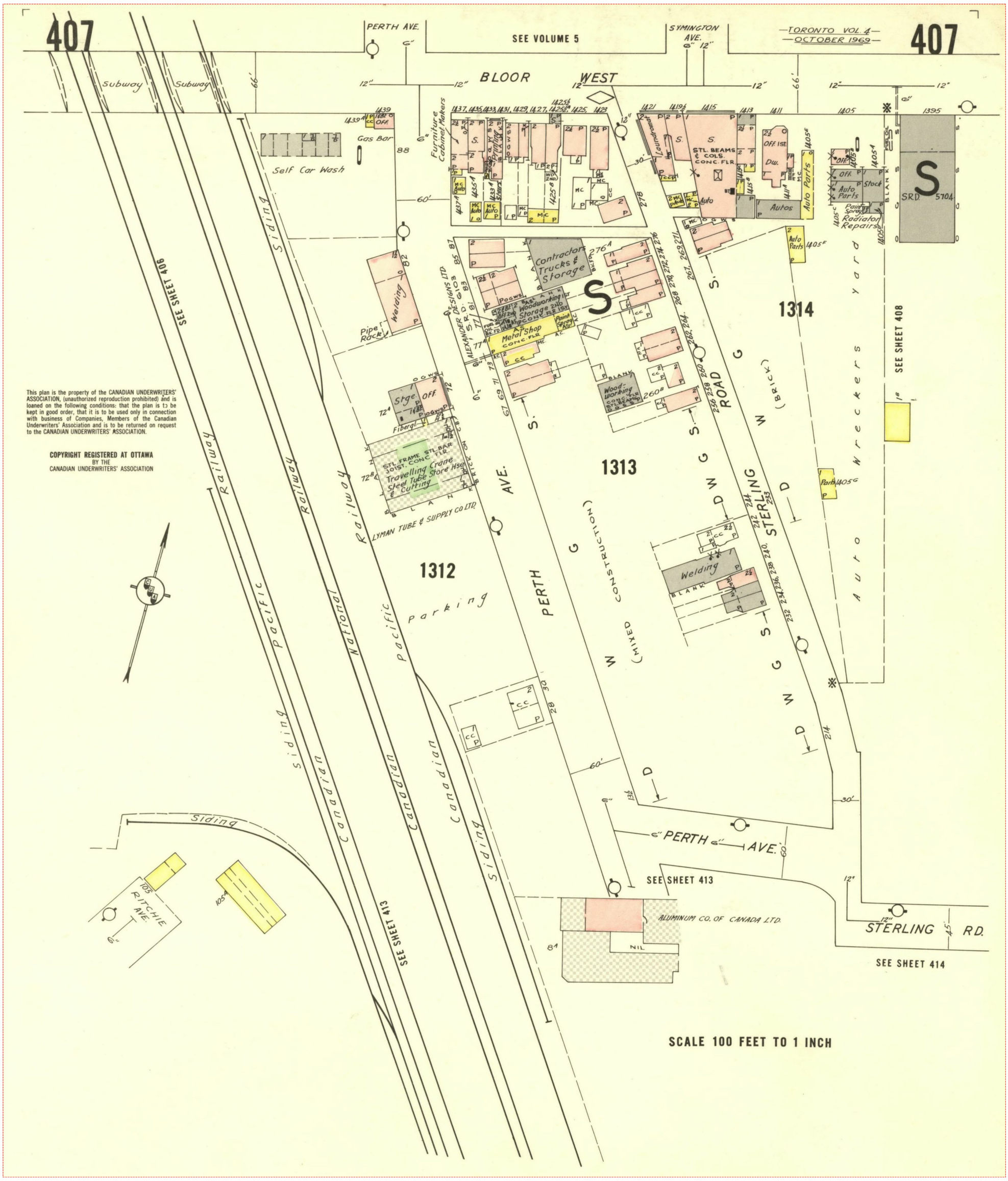


This plan is the property of the CANADIAN UNDERWRITERS' ASSOCIATION, (unauthorized reproduction prohibited) and is loaned on the following conditions: that the plan is to be kept in good order, that it is to be used only in connection with business of Companies, Members of the Canadian Underwriters' Association and is to be returned on request to the CANADIAN UNDERWRITERS' ASSOCIATION.

COPYRIGHT REGISTERED AT OTTAWA
BY THE
CANADIAN UNDERWRITERS' ASSOCIATION

Project Name: 1515 Bloor Street West

Project #: 21061500140

## ENVIROSCAN Report

**1969 Volume: Toronto 4 Firemap: 413**
**Toronto Volume 4 Plan: 2183 (1969)**
**Sheet: 413 (1969)**

**Requested by:**
Eleanor Goolab
Date Completed: 06/29/2021 13:28:10

enviroscan
OPTA INFORMATION INTELLIGENCE

**FIP Locator Map**
The detailed FIP is on the following page

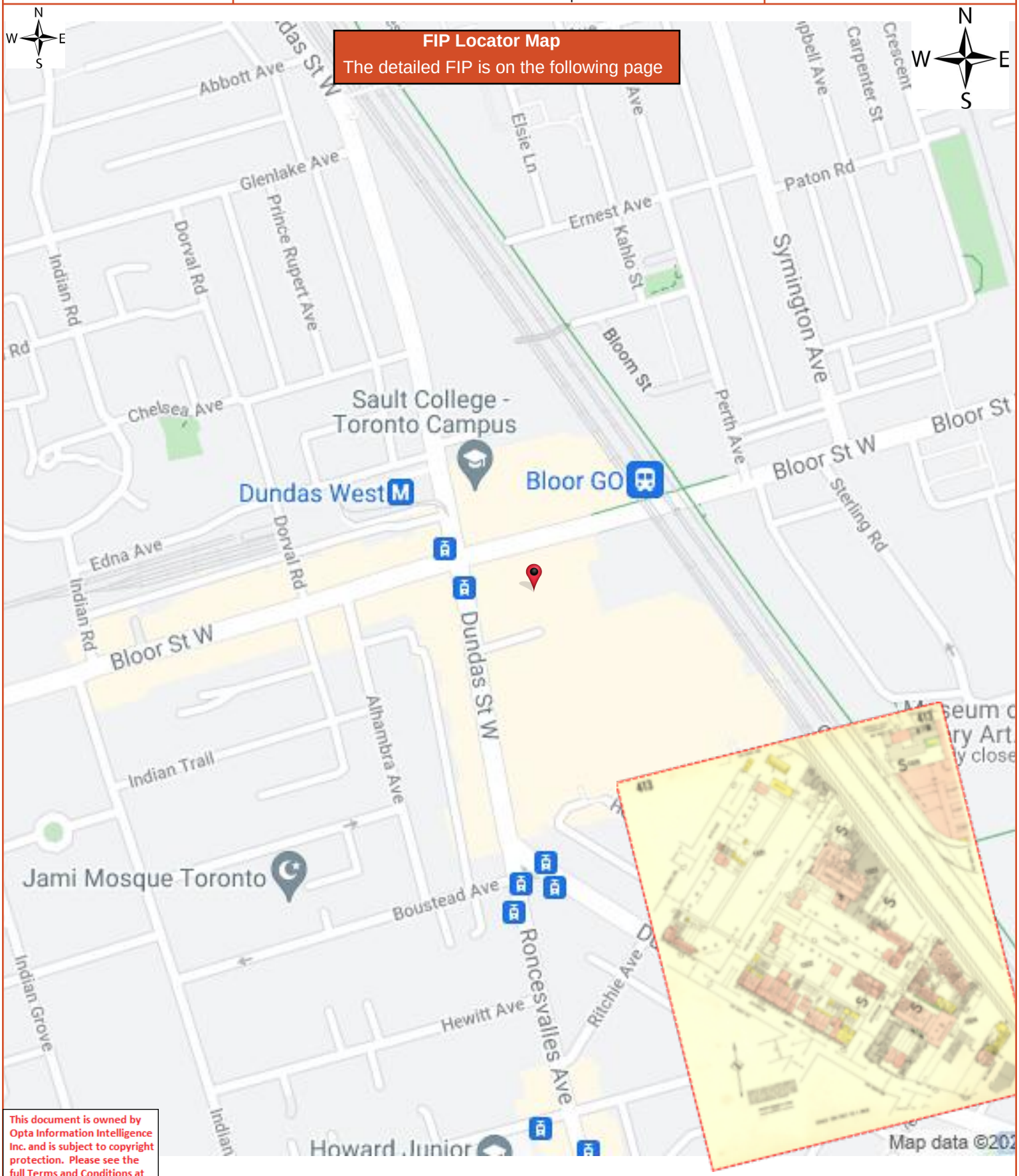


This document is owned by Opta Information Intelligence Inc. and is subject to copyright protection. Please see the full Terms and Conditions at the front of this document.

**ENVIROSCAN Report**

**1969 Volume: Toronto 4 Firemap: 413**
**Toronto Volume 4 Plan: 2183 (1969)**
**Sheet: 413 (1969)**

**Requested by:**
Eleanor Goolab
Date Completed: 06/29/2021 13:28:10

OPTA INFORMATION INTELLIGENCE

# Inspection Report - 1949 1515 Bloor St W Toronto ON M6P1A3

This document is owned by Opta Information Intelligence Inc. and is subject to copyright protection. Please see the full Terms and Conditions at the front of this document.

N
W E
S

CONFIDENTIAL

This document is owned by Opta Information Intelligence Inc. and is subject to copyright protection. Please see the purchase order relating to the release of this document for complete terms and conditions.

TORONTO, ONTARIO.
V. 4. S. 308. B. 1307.
File No. 2261. (1).
Map mainly correct.
Plan on File with
C.U.A.

CANADIAN UNDERWRITERS' ASSOCIATION
SPRINKLERED RISK DEPARTMENT
TORONTO OFFICE

ORIGINAL INSPECTION REPORT NO. 1.

INSPECTED: Feb. 2, 1949. INSPECTOR: G. G. Anderson.

---

BUILDING PRODUCTS LIMITED

LOCATION: 1515 Bloor Street, West. Toronto, Ontario.

CLASS OF RISK: (Concrete block). Roofing warehouse.

BRIEF DESCRIPTION:
HEIGHT: Bst. - 1 sto. and 1 sto.
WALLS: 82% concrete block, 18% brick on tile.
CONSTRUCTION: 82% plank on steel massillon trusses at 6' centres. 9% plank on massillon joists. 9% concrete on massillon joists.
FINISH: Open except office sheathed with gyproc and plaster.
RISK is all one fire division.
BUILT 1948-49. Excellent repair.
COMMON HAZARDS: Wiring in conduit. Hot water, coal stoker fed boiler cut off in basement.
SPECIAL HAZARDS: Gasoline driven fork lift truck used in warehouse.

VERTICAL OPENINGS: Stairs will be shut off.

AUTOMATIC SPRINKLER PROTECTION: Practically 100% equipped with a dry system of International "A" 1948 sprinklers.

PORTIONS SHUT OFF IN WINTER: None.

PORTIONS UNSPRINKLERED: Under frame loading platform at rear.

WATER SUPPLIES: 6" connection from 12" street main 55-65 lbs. pressure.

SPRINKLER EQUIPMENT: In working order since Jan. 21, 1949.

ALARM SERVICE: Outside water rotary gong and inside electric bell. Will have full supervisory of D.E.P. Co.

OTHER PROTECTION: Outside: Good from public hydrants.
First Aid - None yet.

AS A SPRINKLERED RISK IN CLASS: Good. (One supply).

DISTRIBUTION OF VALUES: All one fire division.

EXPOSURE: Located in moderately congested manufacturing district.

RECORD OF FIRES: None.

BUILDING PRODUCTS LIMITED
TORONTO

RECORD OF SPRINKLER LEAKAGE: None.

RAW STOCK: Storage of asphalt shingles and roll roofing mainly. Some fibre glass, tiles, insul-brick and cement in cans.

PROMINENTLY DESIRABLE FEATURES: Good heavy construction. Wired glass windows against worst exposure. Sprinkler equipment extends over practically 100% of risk. Hazards light. Floors drained to scuppers.

PROMINENTLY UNDESIRABLE FEATURES: No second supply.

EXPOSURE: North - Canada Bread Co. (sprinklered) 66 ft.
East - Nil.
South- R. Laidlaw Lumber Co. (sprinklered) 25 ft.
West - Mostly vacant land. Two storey restaurant, 12 ft. distant, at north end.

COMMON HAZARDS:
HEATING: (office only). Hot water furnace, located-cut off in basement. Fuel for heating furnace - Coal.
LIGHTING: Electric. Wiring in solid conduit.

FIRE PROTECTION:
AUTOMATIC SPRINKLERS: Plans approved by C.U.A.
Name and Type - International "A" 1948.
Upright - 100%. Installed Jan. 1949 by Automatic Sprinkler Co.
Spacing - Standard - mill spacing.
Pipe sizes - 1940 standard.
Dry System - 100%.
Dry Valve - Automatic 6" Model 39.
Portions not sprinklered - under frame loading platform at rear. Small area and value.
Gate Valves - system under inside control. Kind of valves 6" O.S. & Y. 1 gate valve. 1 shut, during days while construction work in progress.
Inside Gate Valve - is of O.S. & Y. type, made by McAvity.
Alarms - Outside water rotary gong and inside electric bell. Will have full supervisory of the D.E.P. Co.
Equipment in general - 2" domestic connection taken from city side of main gate valve.

FIRST AID: Chemical Extinguishers - None at present. (See Recs.)

WATER SUPPLY: Public - Pressure 55-65 lbs. 6" connection from 12" street main.
Mains fed two ways on gridiron system.

TESTS TO SHOW WATER SUPPLY IN ORDER:
Static 58 lbs. Flow 54 lbs. 2" drain open.
Pressures restored promptly.

PUBLIC PROTECTION:
WATER SUPPLY: See C.U.A. Waterworks report - city of Toronto.
Hydrants - type - 2-way. 2 within 200 ft.; 3 others within 500'.
Gridiron system - of 12" mains in vicinity of risk.
Hydrants immediately available are on 12" main.
Fire Department - Paid. Nearest pumper ¾ mile from risk. Fire alarm system. Protection as a whole - good. With resp/ to this particular risk - good.

BUILDING PRODUCTS LIMITED
TORONTO

SPRINKLER LEAKAGE: Stock or Goods - Not susceptible to large water damage.
Desirable Features - Stock not easily damaged, skidded, floors drained.
As a Sprinkler Leakage Risk - good.

USE & OCCUPANCY: Financial and Business Features - Output does vary at different times of the year. Article stored is staple; does have a steady market. Future outlook satisfactory. Outside aid from other branches of company.

CYCLONE, TORNADO AND WINDSTORM INSURANCE:
No topographical fromation conductive to forming strong air currents in vicinity of risk.
Type of roof - flat.
Construction and covering of roof - Tar and gravel on 2" x 6" planks on exposed steel beams.
Overhanging eaves - None.
How are roofs fastened to walls and supporting members - 7" x 16" beams are built into brick pilasters. Nailing strips are bolted to beams.

CONSTRUCTION & OCCUPANCY:
Height: Bst.-1, 1 storey. 15Ft.
Erected - 1948-49.
Repair - Excellent.
Area by dimensions - 82' x 235'.
Walls - 82% concrete block, 18% tile with brick facing brick pilasters.
Roofs - Tar and gravel on 2" x 6" plank on nailing strips bolted to steel beams. Planks rest on steel trusses (Massillon) at 6' centres. Beams supported by 6" x 6" steel posts.
Floors - Warehouse floor is concrete draining to scuppers in walls. Office floor is concrete on steel trusses.
Ceilings - Open except office sheathed with gyproc and plaster.
Floor Openings - Stairs will be shut off.
Fire Sections - All one fire area with boiler room cut off.
Fire Doors - Automatic closing standard fire door on boiler room.
Wired Glass Windows - on south, east and west sides.
Occupancy by floors - warehouse for roofing materials.
Bst. - misc. storage, office files, boiler room, etc.

IMPROVEMENTS RECOMMENDED:
1. Provide one chemical fire extinguisher for every 2500 sq. ft. of floor area.

2. It is understood that the full supervisory system of the D.E.P. Co. will be provided.

3. It is understood that sheathing will be provided on the bottom of the steel bar joist in the basement or the sprinkler heads nippled up.

4. Hydrants to be placed outside building

TO MAKE RISK STANDARD:
4. Provide a standard secondary supply to the sprinkler system.

JAB:S:LS:
9 - 9

# Siteplan Report - 1956 Building Products LTD 1515 Bloor St W Toronto ON M6P1A3

This document is owned by Opta Information Intelligence Inc. and is subject to copyright protection. Please see the full Terms and Conditions at the front of this document.

N
W E
S

This document is owned by Opta Information Intelligence Inc. and is subject to copyright protection. Please see the purchase order relating to the release of this document for complete terms and conditions.

| REVISED | ENG. |
|---|---|
| JULY 6, 1956 | B.E.S. |

SERIAL No. 2261

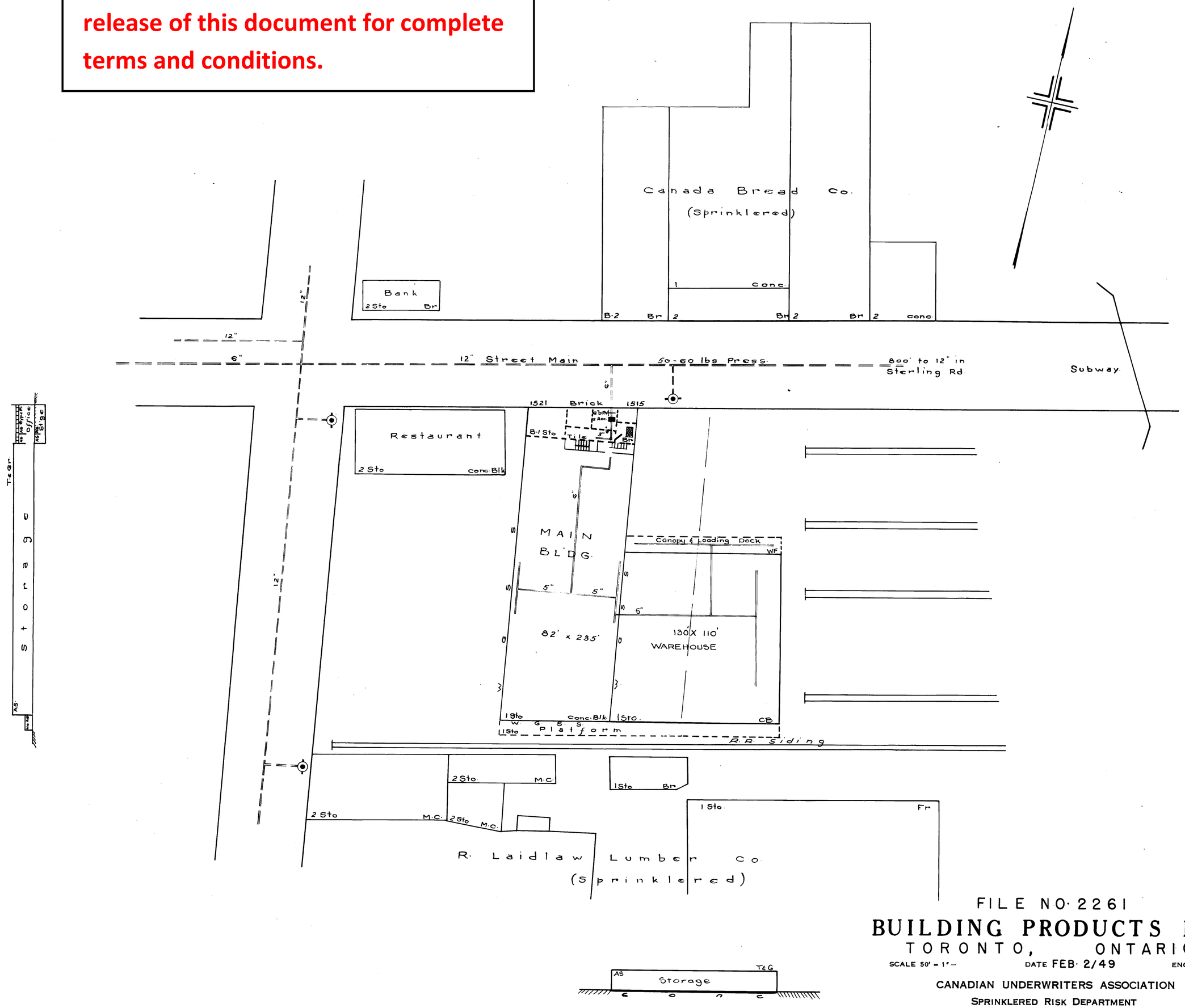


FILE NO. 2261

# BUILDING PRODUCTS LTD.

TORONTO, ONTARIO

SCALE 50' = 1" — DATE FEB. 2/49 ENG. G.G.A.

CANADIAN UNDERWRITERS ASSOCIATION

SPRINKLERED RISK DEPARTMENT

TORONTO, ONTARIO

PLAN REFERENCE — VOL. NO. 4 SHEET NO. 308 BLOCK NO. 1307

# Custom Builders Risk Liability Survey Report - 2006 Genivar Construction LTD 1515 Bloor St W Toronto ON M6P1A3

This document is owned by Opta Information Intelligence Inc. and is subject to copyright protection. Please see the full Terms and Conditions at the front of this document.

N
W E
S

This document is owned by Opta Information Intelligence Inc. and is subject to copyright protection. Please see the purchase order relating to the release of this document for complete terms and conditions.

**PRIVATE & CONFIDENTIAL**

# CUSTOM BUILDERS RISK & LIABILITY SURVEY

**OF**

**Genivar Construction Ltd.**

**1515 Bloor Street West,**
**Toronto, Ontario**
**M6P 1A3**

**Prepared on Behalf of**

**Pilot Insurance – Commercial Property**
**Aviva Canada Inc.**
**Scarborough, Ontario**

**Surveyed by: John Wexler** **Date: Sept. 6, 2006**

**CONFIDENTIAL**

# CUSTOM BUILDERS RISK & LIABILITY SURVEY

| | | | |
|---|---|---|---|
| **INSURED:** | **Genivar Construction Ltd** | | |
| **LOCATION:** | **1515 Bloor Street West, Toronto Ontario** | | |
| **POLICY #:** | **81323736** | | |
| **REQUESTED BY:** | **Isabelle Fournier / MTL CA/CGUGroup** | | |
| **BROKER:** | **Willis, Toronto** | | |
| **PREPARED BY:** | **John Wexler** | **DATE:** | **September 6th, 2006** |
| **CONTACTS:** | **Mike Berreto** | **PHONE:** | **416-227-2002** |

---

## LOCATION:

**Bishop Marrocco/Thomas Merton Catholic Secondary School.**

The site is located at the intersection of Dundas Street West and Bloor Street West in Toronto's West End. The site is situated at a busy intersection in a mainly commercial area of Toronto with a main rail line located to the rear (East) of the school.
There is adequate access to the site via a driveway situated at the rear of the school off Bloor Street West. The adjacent premises are all commercial in nature with residential dwellings on the side streets.

## MANAGEMENT & SUPERVISION:

Genivar Construction is the General Contractor and the Site Superintendent is Mr. Alex Velovski. They are responsible for the selection and appointment of the various subcontractors for the project. Subcontractors in accordance with their individual contracts are required to obtain insurance coverage and submit a certificate of insurance to the General Contractor.
Monthly site Health & Safety Committee meeting are held under the direction of a Mr. Alex Velovski, and records of the meetings are kept and filed in the site office.
At the time of this visit there were 5 persons of various trades including electricians and painters working on the site.

Normal working hours on the site are from about 8:00 am to 8.00 pm, 5 days a week, however when required the hours have been 3:30pm to 10:30pm. There are no site security patrols at weekends or nights other than school custodial staff.
The completion date for the project is September 29th 2006.

## SITE UNDER DEVELOPMENT & CONSTRUCTION:

The four storey building is concrete block walls with brick veneer. All floors are poured concrete on concrete beams. The roof is also concrete with asphalt and crushed stone finish.
The site currently occupied by Bishop Francis Marrocco/Thomas Merton Catholic Secondary School.

The construction is limited to the renovation of two Technology type classrooms / laboratories, one woodworking lab, and one construction technology lab with attached classrooms, associated mechanical rooms (cyclone dust collectors) and finishing room.

The total renovation area is 6,305 sq.ft.

At the time of this visit, the two rooms have been totally gutted down to the concrete block walls and concrete ceiling. New metal studs and drywall has been installed and all suspended lighting fixtures and suspended ceiling in the classroom area are in place. The floor has been tiled, windows and doors are original.

All plumbing and all electrical has been roughed in and approximately 90% of final hook up is complete.

The heating and cooling is original and has been restored to 100% operational status

Drywall and plastering is 100% complete, painting is approximately 90% complete.
Two overhead doors are on back order with an estimated installation date of 8 weeks from the time of this survey (mid October).
Machinery and tools were being delivered at the time of this survey and were scheduled to be 100% installed by September 15th 2006. A lumber rack was on back order and was undetermined when installation would occur.

Construction commenced in July 2006. According to Mr. Alex Velovski, work is progressing on schedule and completion is planned for March 29th 2006

## FIRE PREVENTION & PROTECTION:

The site is readily accessible at all times from Bloor Street West, access being by paved roads. There are live fire hydrants within 150m of the building.
There are two, City of Toronto, full time manned fire stations within 1km & 2.5 km, located at 358 Keele Street and 462 Runnymede Road, and a response time is estimated at less than 5 minutes.

The site office is located within the building. There is a combination telephone and fax machine in the office, and emergency service telephone numbers are clearly listed adjacent to the phone. The Site Supervisor also has a cellular phone.

There are ULC Approved type AB & C portable fire extinguishers held in the site office, within the renovation areas, as well as throughout the school, these are readily available when required.

There are no exterior containers for material storage, most material has been delivered and installed, remaining material deliveries will be stored within the renovated areas.

There was no evidence of burning of waste materials on site; a small steel dumpster is located on site for waste disposal.

The main heating for the internal heating of the building is provided by the existing school heating system.

The site housekeeping was found to be of a satisfactory standard.

**LIGHTNING:**

The site is on level grade with numerous high rise type apartment and offices adjacent to the site. Minimal exposure to lightning hazard.

**EXPLOSION:**

There has been no blasting on site or in the immediate vicinity. There are no high-pressure boilers on site.

**WINDSTORM:**

The site is not in an exposed location, with no cranes on site.

**IMPACT:**

The building is located with adequate clearance from the main road to reduce impact hazard to a minimal level. Access to the receiving areas is adequate for any mid-size truck. Large trucks or trailers would not be able to negotiate this area due to a very restrictive turn at the South East rear corner of the site as well as over head height restriction from a pedestrian walkway.

**FLOOD:**

There are no immediate rivers or streams in the vicinity, flooding has not been experienced in the vicinity.

## EARTHQUAKE:

The area is considered an earthquake zone 0. There has been no record of appreciable seismic activity in recent times.

## TRANSPORTATION:

Materials and equipment are transported to the site by public road, and are off loaded on site. Access to the site is by paved highway, which is easily accessed from the major highway.

## RIGGING:

At this time there are no cranes on site. Scaffolding is the responsibility of the subcontractor concerned, and this is erected in an approved manner.

## SITE SECURITY:

The site is a renovation no fencing is required and there is no security outside working hours. The construction areas can be secured; all doors and windows are in place.

## LANDSLIDE & COLLAPSE:

N/A

## LOSS HISTORY:

According to Mr. Alex Velovski, there have been no claims, however theft of a gas powered tamper machine has occurred, the tamper was not the property of Genivar and was not in the care of any Genivar employees at the time of the theft. Hand power tools were also stolen from a van belonging to a subcontractor.

## SUMMARY:

The renovation areas are all on the lower level of the 100% reinforced concrete building. Construction according to Mr. Alex Velovski, the Site Superintendent, has proceeded without major problems and is on schedule, the completion target of September 29th, 2006 is expected to be achieved.
The general level of site management and housekeeping appeared to be satisfactory

## RECOMMENDATIONS:

No recommendations are made at this time.

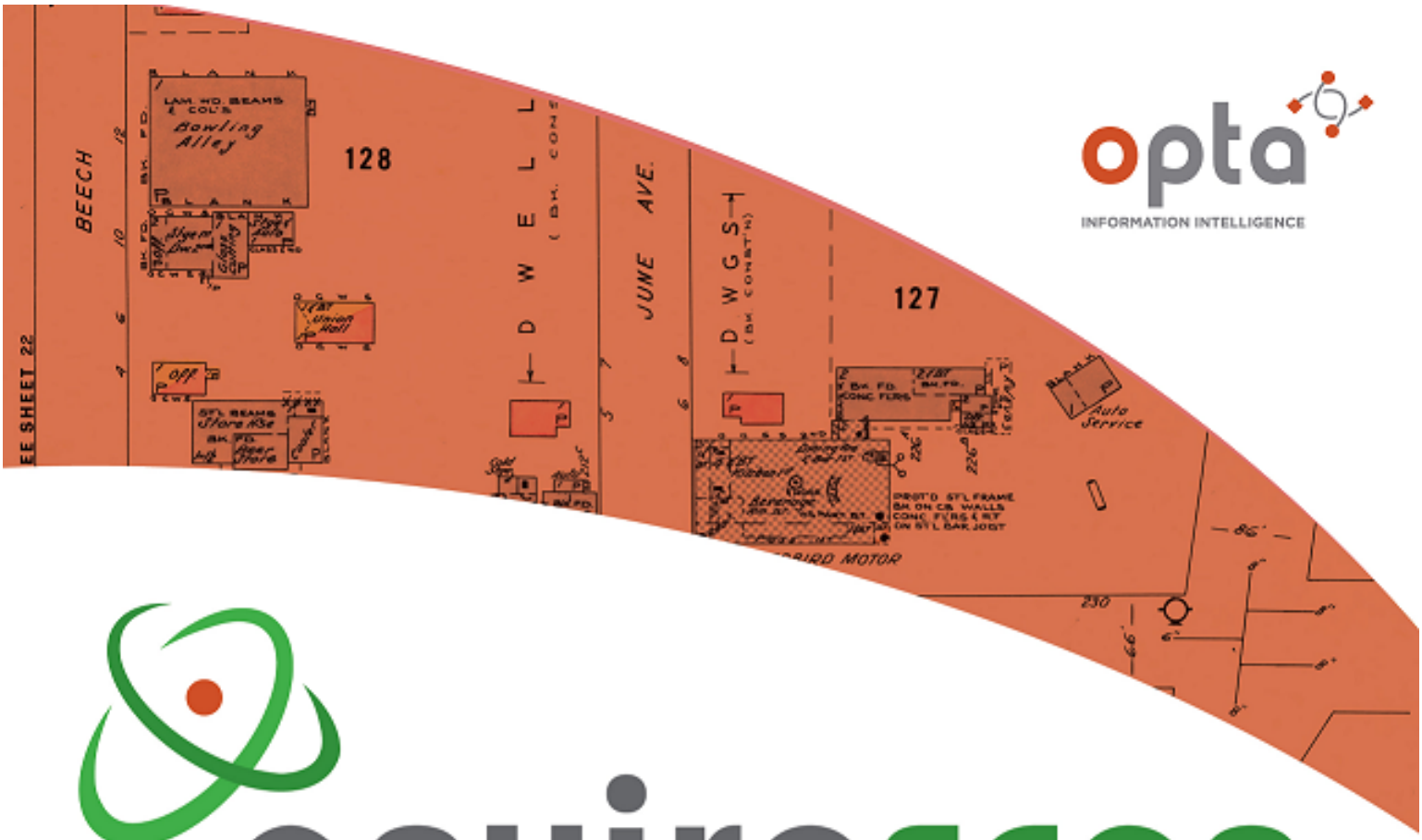


# enviroscan

An SCM Company

175 Commerce Valley Drive W
Markham, Ontario L3T 7Z3

T: 905-882-6300
W: www.optaintel.ca

Report Completed By:

Swati

Site Address:

2238 2252 2264 2280 2288 2290 Dundas Street West and 105 Ritchie Avenue Toronto ON Canada

Requested By:

Eleanor Goolab
ERIS

Project No:

22031300035

Opta Order ID:

106374

Date Completed:

3/21/2022 9:38:05 AM

Project Name: Bloor and Dundas

Project #: 22031300035
P.O. #: 209.30128.00000

## ENVIROSCAN Report

**Search Area: 2238 2252 2264 2280 2288 2290 Dundas Street West and 105 Ritchie Avenue Toronto ON Canada**

**Requested by:**
Eleanor Goolab
Date Completed: 03/21/2022 09:38:05

enviroscan
OPTA INFORMATION INTELLIGENCE

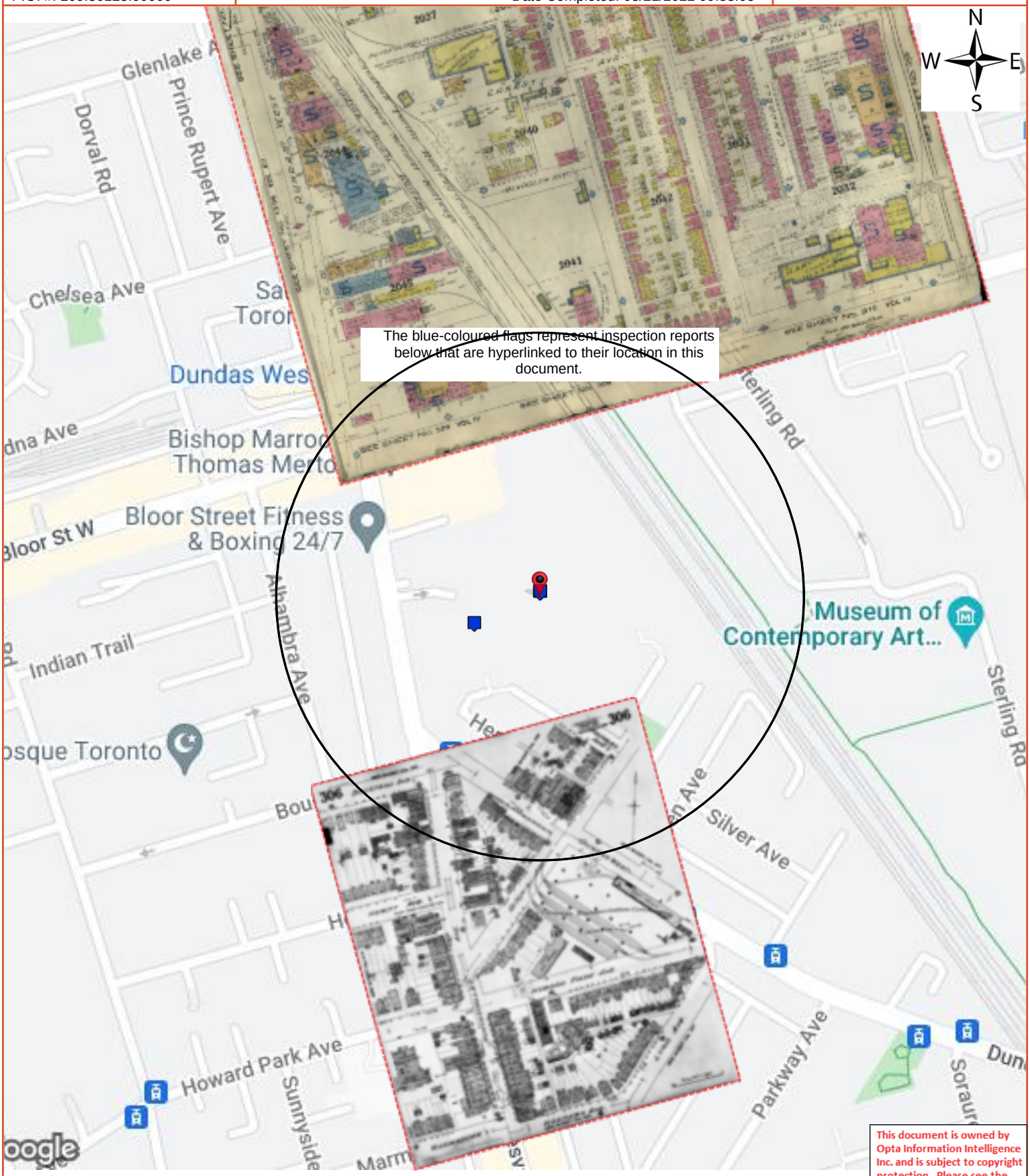


This document is owned by Opta Information Intelligence Inc. and is subject to copyright protection. Please see the full Terms and Conditions at the front of this document.

# Opta Historical Environmental Services Enviroscan ™ Terms and Conditions

## Report

The documents (hereinafter referred to as the "Documents") to be released as part of the report (hereinafter referred to as the "Report") to be delivered to the purchaser as set out above are documents in Opta's records relating to the described property (hereinafter referred to as the "Property"). Opta makes no representations or warranties respecting the Documents whatsoever, including, without limitation, with respect to the completeness, accuracy or usefulness of the Documents, and does not represent or warrant that these are the only plans and reports prepared in association with the Property or in Opta's possession at the time of Report delivery to the purchaser. The Documents are current as of the date(s) indicated on them. Interpretation of the Documents, if any, is by inference based upon the information which is apparent and obvious on the face of the Documents only. Opta does not represent, warrant or guarantee that interpretations other than those referred to do not exist from other sources. The Report will be prepared for use by the purchaser of the services as shown above hereof only.

## Disclaimer

Opta disclaims responsibility for any losses or damages of any kind whatsoever, whether consequential or other, however caused, incurred or suffered, arising directly or indirectly as a result of the services (which services include, but are not limited to, the preparation of the Report provided hereunder), including but not limited to, any losses or damages arising directly or indirectly from any breach of contract, fundamental or otherwise, from reliance on Opta Reports or from any tortious acts or omissions of Opta's agents, employees or representatives.

## Entire Agreement

The parties hereto acknowledge and agree to be bound by the terms and conditions hereof. The request form constitutes the entire agreement between the parties pertaining to the subject matter hereof and supersedes all prior and contemporaneous agreements, negotiations and discussions, whether oral or written, and there are no representations or warranties, or other agreements between the parties in connection with the subject matter hereof except as specifically set forth herein. No supplement, modification, waiver, or termination of the request shall be binding, unless confirmed in writing by the parties hereto.

## Governing Document

In the event of any conflicts or inconsistencies between the provisions hereof and the Reports, the rights and obligations of the parties shall be deemed to be governed by the request form, which shall be the paramount document.

## Law

This agreement shall be governed by and construed in accordance with the laws of the Province of Ontario and the laws of Canada applicable therein.

## Report Index



| Page | Report Title |
|---|---|
| 6 | (1933) Volume: Toronto Volume 4 Firemap: 306 |
| 8 | (1943) Volume: Toronto Vol 5 Firemap: 389 |
| 9 | (1987) COPE Report - 1987 MULTI-TENANT 2238 DUNDAS ST W TORONTO ON M6R 3A9 Reference No: 10068829 (distance = 140 metres*) |
| 12 | (1973) Inspection Report - 1973 Towers Marts Ltd 2290 Dundas Street West Toronto ON M6R1X3 (distance = 0 metres*) |
| 19 | (1960) Siteplan Report - 1960 Loblaw Groceterias Co Ltd .. Ritchie Avenue Toronto ON M6R1X3 (distance = 0 metres*) |
| 21 | (1960) Siteplan Report - 1960 Tower marts and Properties ltd .. Dundas Toronto ON M6R1X3 (distance = 0 metres*) |
| 23 | (1966) Siteplan Report - 1966 2288 Dundas St W Toronto ON M6R1X3 (distance = 0 metres*) |

This document is owned by Opta Information Intelligence Inc. and is subject to copyright protection. Please see the full Terms and Conditions at the front of this document.

N
W E
S

Project Name: Bloor and Dundas

Project #: 22031300035
P.O. #: 209.30128.00000

## ENVIROSCAN Report

**1933 Volume: Toronto 4 Firemap: 306**
**Toronto Volume 4 Plan: 2101 (1926)**
**Sheet: 306 (1933)**

**Requested by:**
Eleanor Goolab
Date Completed: 03/21/2022 09:38:05

enviroscan
OPTA INFORMATION INTELLIGENCE

This document is owned by Opta Information Intelligence Inc. and is subject to copyright protection. Please see the full Terms and Conditions at the front of this document.

**FIP Locator Map**
The detailed FIP is on the following page

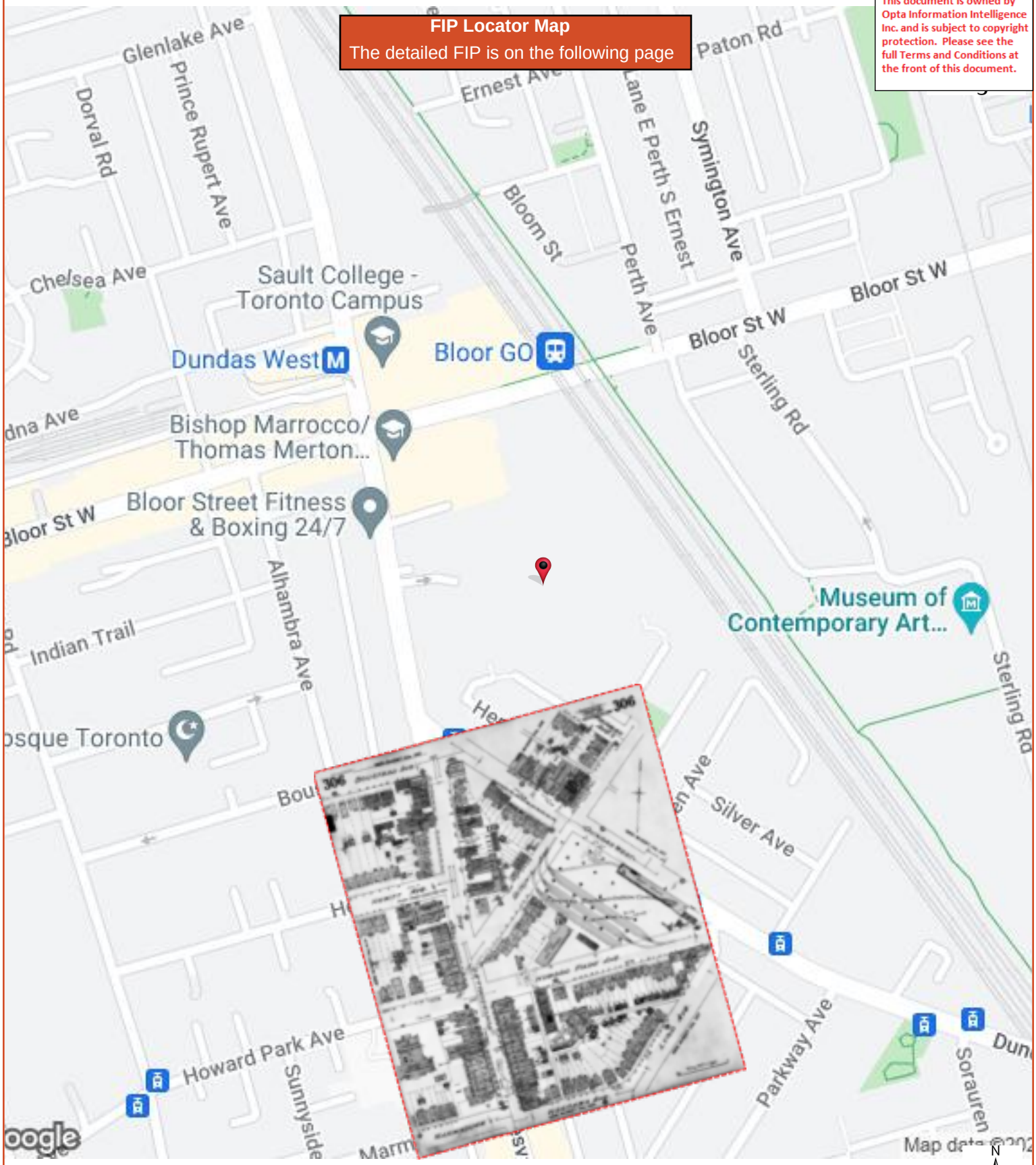

Project #: 22031300035
P.O. #: 209.30128.00000

**ENVIROSCAN Report**

**1933 Volume: Toronto 4 Firemap: 306**
**Toronto Volume 4 Plan: 2101 (1926)**
**Sheet: 306 (1933)**

**Requested by:**
Eleanor Goolab
Date Completed: 03/21/2022 09:38:05

OPTA INFORMATION INTELLIGENCE

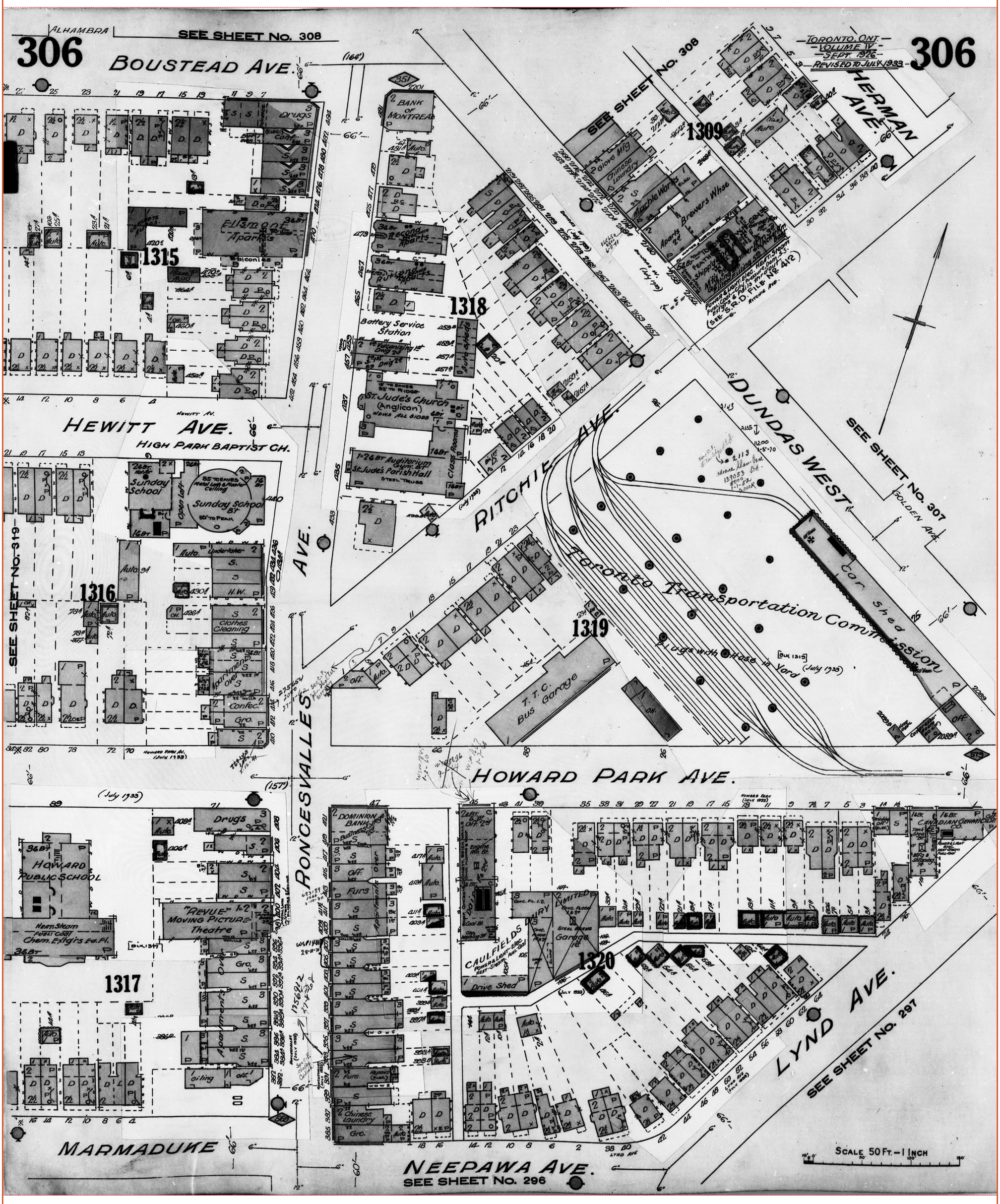

Project Name: Bloor and Dundas

Project #: 22031300035
P.O. #: 209.30128.00000

## ENVIROSCAN Report

**1943 Volume: Toronto Vol 5 Firemap: 389**
**Toronto Vol 5 A Plan: 2143 (1921)**
**Sheet: 389 (1943)**

**Requested by:**
Eleanor Goolab
Date Completed: 03/21/2022 09:38:05

enviroscan
OPTA INFORMATION INTELLIGENCE

**FIP Locator Map**
The detailed FIP is on the following page

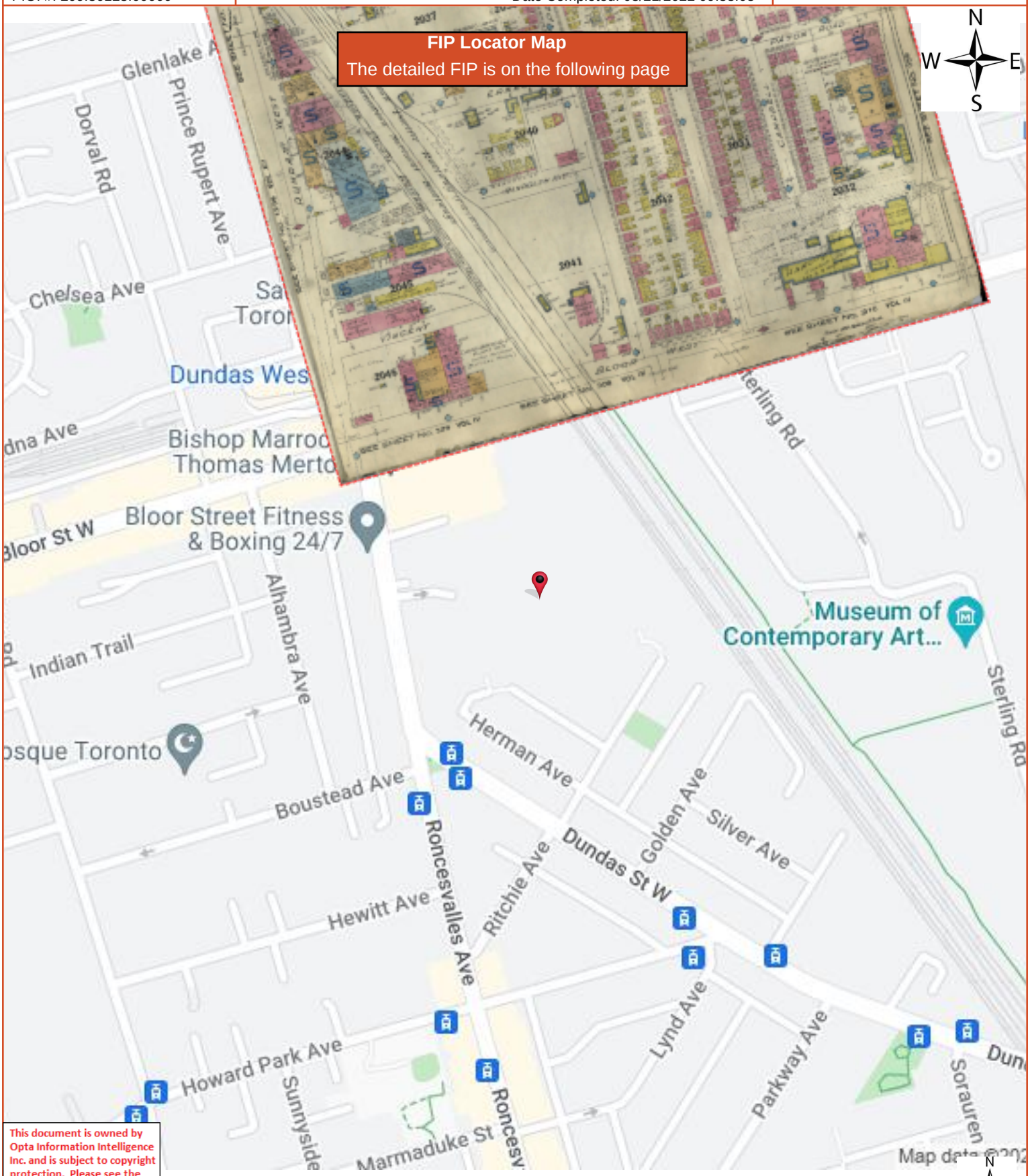


This document is owned by Opta Information Intelligence Inc. and is subject to copyright protection. Please see the full Terms and Conditions at the front of this document.

Project #: 22031300035
P.O. #: 209.30128.00000

**ENVIROSCAN Report**

**1943 Volume: Toronto Vol 5 Firemap: 389**
**Toronto Vol 5 A Plan: 2143 (1921)**
**Sheet: 389 (1943)**

**Requested by:**
Eleanor Goolab
Date Completed: 03/21/2022 09:38:05

OPTA INFORMATION INTELLIGENCE

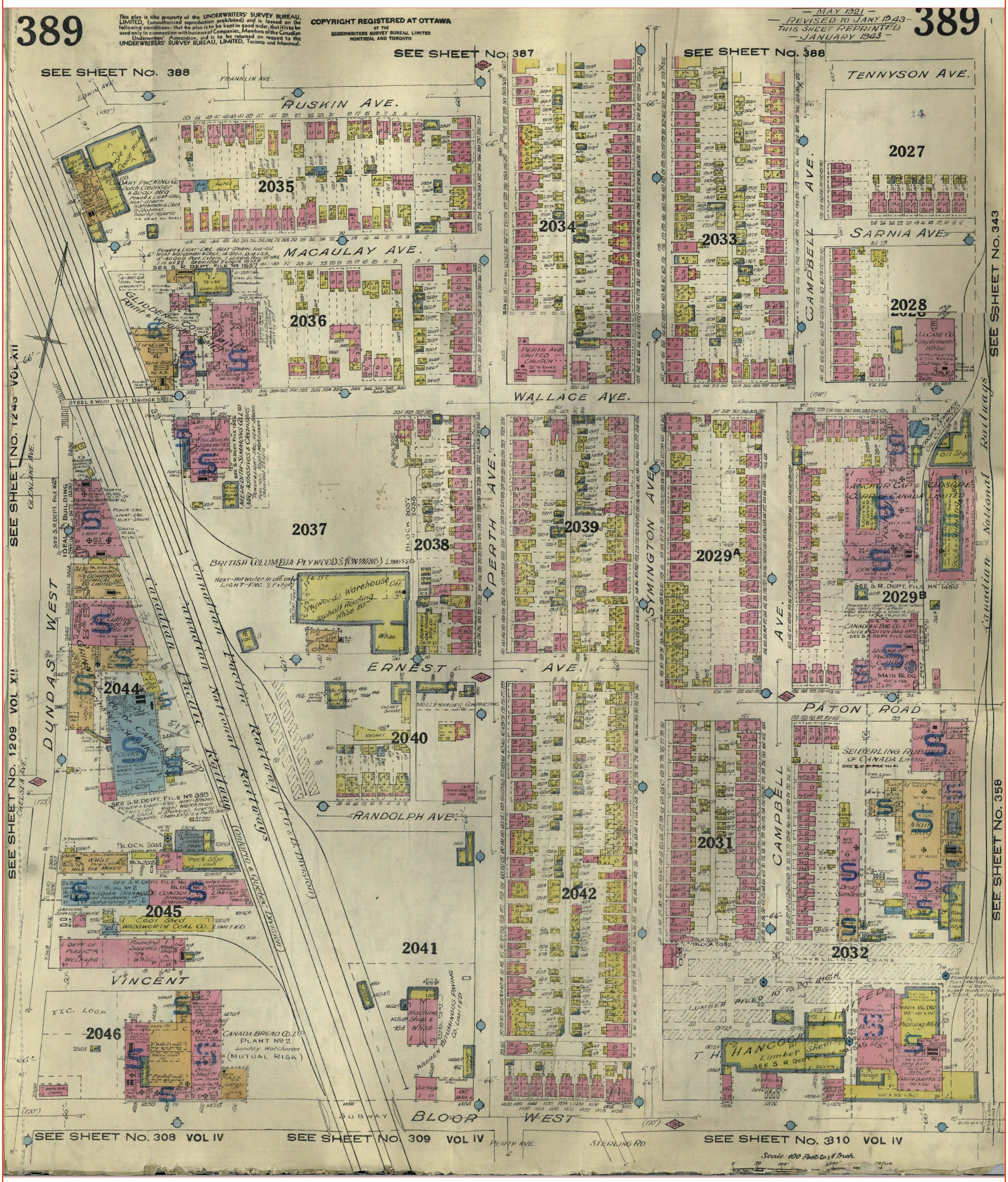

AIS Ref No.: 10068829

1987

This document is owned by Opta Information Intelligence Inc. and is subject to copyright protection. Please see the full Terms and Conditions at the front of this document.

INSURERS' ADVISORY ORGANIZATION 2009-Jun-27
CONFIDENTIAL - FOR USE OF MEMBERS ONLY 04:20 [Sat]
NOT FOR GENERAL DISTRIBUTION

COPE (Construction, Occupancy, Protection, Exposure) REPORT

Risk: MULTI-TENANT
2238 DUNDAS STREET WEST
TORONTO, ONTARIO
?

Reference No. 10068829 / Building No. 01

( Surveyed By C MARTIN on 27-NOV-87 )

---

Please note that the information contained in this report was gathered during a physical inspection of the risk by an IAO Loss Control Representative.

If you wish to obtain building or contents rates for this risk, please refer to the Rate Card in the list of products available for this risk.
Please call the IAO Help Desk or your local IAO Representative for help in obtaining a rate for this risk, or do it yourself by going to www.iao.ca and using the New X-rate to generate a new rate yourself.

---

IAO reports, prepared in compliance with commonly accepted risk control standards existing at the time services are rendered, are developed from an inspection of the premises and/or from data supplied by or on behalf of the Purchaser. IAO does not purport to list all hazards. While changes and modifications referred to in the reports are designed to upgrade protection and loss prevention of the premises, IAO assumes no responsibility for management and control of these activities. IAO will not be responsible to the Purchaser for any loss or damages, whether consequential or other, however caused, incurred or suffered, as a result of the service being provided.

---

------ CODING ------

| | | |
|---|---|---|
| Industry Code: | 591 | - Druggists |
| Construction Code: | 2 | - Non-Combustible / Masonry Walls |
| Risk Classification: | NS | - Non-Sprinklered |
| Protection Code: | 1 | - Non-Sprinklered, Fully Prot, Gr 1-2 |
| Combustibility | M3 | |

------ BRIEF DESCRIPTION ------

THIS IS A 1,3 STOREY & BST CBBF BLDG WITH
CONC ON PAN FLOOR & A CL 1 STEEL DECK ROOF.
OCCUPIED AS AN OFFICE,RET DRUG STORE &
VACANT AREA. EXPOSURES:N/C. MUNICIPAL
PROTECTION STANDARD FOR FUS CLASS 2. PRIVATE
PROTECTION NON-STD. HOUSEKEEPING IS GOOD.
CIRCUIT BREAKERS ARE USED. THE BST & 1ST FLR
ARE SPRINKLERED.

------ COMMENTS ------

THIS RISK IS GOOD IN CLASS.
DESIRABLE IMPROVEMENTS: NONE.

This document is owned by Opta Information Intelligence Inc. and is subject to copyright protection. Please see the full Terms and Conditions at the front of this document.

N
W E
S

ENVIROSCAN Report

**COPE Report - 1987 MULTI-TENANT 2238 DUNDAS ST W TORONTO ON M6R 3A9 Reference No: 10068829**

Requested by:
Eleanor Goolab
Date Completed: 03/21/2022 09:38:05

OPTA INFORMATION INTELLIGENCE

1987

This document is owned by Opta Information Intelligence Inc. and is subject to copyright protection. Please see the full Terms and Conditions at the front of this document.

AIS Ref No.: 10068829

------ CONSTRUCTION ------

WALLS - MASONRY:
100% C.B.B.F. WALLS 300mm Thick C-2 Type: W-1

NON-COMBUSTIBLE FLOORS and ROOFS:
72% CONC/METAL PAN FLRS C-4
28% CL 1 STEEL DECK ROOF C-5

------ SECONDARY CONSTRUCTION ------

HEIGHT:
Number of Storeys: 1,
Basements: Y

Combustible Storeys Without Grade Access: 0

VERTICAL OPENINGS:
BST-1ST Comb.: M3 Const.: 2
Type: Masonry (V-1) 2Hrs-Walls/ 1.5Hrs-Doors

AREA:

Building Dimensions (m): 0 X 0 0 X 0 0 X 1

Grade: 1618 m2 Total: 5881 m2 Effective: 1618 m2

L1, L2 Area 0%

ROOF SURFACE:
100 % APPROVED

BUILDING CONDITION:
GOOD Type C-.

Year Built: 1987 Air Conditioning: 100% CENTRAL

Basement: FINISHED

Elevators: ONE PASSENGER

COMMON HAZARDS: 7211A2 - GAS FIRED F W A
7211B - P I ELECTRIC HEATING

------ PROTECTION ------

MUNICIPAL PROTECTION:
Distance from Hydrants: STANDARD Congested Area: NO
Distance to Fire Hall: STANDARD Accessibility: GOOD
FUS Protection Class: 02
Revised Class: 02
IAO Protection Class: 02

This document is owned by Opta Information Intelligence Inc. and is subject to copyright protection. Please see the full Terms and Conditions at the front of this document.

N
W E
S

AIS Ref No.: 10068829

1987

This document is owned by Opta Information Intelligence Inc. and is subject to copyright protection. Please see the full Terms and Conditions at the front of this document.

INTERNAL PROTECTION:
MANUAL FIRE FIGHTING EQUIPMENT: Portable Fire Extinguishers
Standpipe and Hose

------ EXPOSURE ------

NONE NOTED:

------ OCCUPANCY - I.D.A. DRUG ------

Industry Code: 591 - Druggists

Occupancy: 5222A - RETAIL DRUG STORE

Location: 1ST Area: 521 m2 9.0% of Total

Combustibility Code: M3 - Combustible
Susceptibility Code: S4 - Heavy Damage

---

------ OCCUPANCY - VACANT ------

Location: BST-3 Area: 5151 m2 88.0% of Total
Vacant

---

------ OCCUPANCY - ------

Industry Code: 661 - Office Tenants (N.O.C.)

Occupancy: 5381 - OFFICE

Location: 3RD Area: 209 m2 3.0% of Total

Combustibility Code: L2 - Limited Combustibility
Susceptibility Code: S2 - Slight Damage

---

This document is owned by Opta Information Intelligence Inc. and is subject to copyright protection. Please see the full Terms and Conditions at the front of this document.

N
W E
S

# Inspection Report - 1973 Towers Marts Ltd 2290 Dundas Street West Toronto ON M6R1X3

This document is owned by Opta Information Intelligence Inc. and is subject to copyright protection. Please see the full Terms and Conditions at the front of this document.

N
W E
S

This document is owned by Opta Information Intelligence Inc. and is subject to copyright protection. Please see the purchase order relating to the release of this document for complete terms and conditions.



CANADIAN UNDERWRITERS' ASSOCIATION

CONFIDENTIAL

INSPECTION REPORT

ONTARIO BRANCH

File No: 5281 ..... Attach to ( 4 )

Service Office: H Kn Kw L O S W F A

Map Checked [X] Corr. Yes [X] No [ ]

Sh. 203 Bl. 1307 NOP [ ]

Plan att. [X] Filed at C.U.A. [X]

SPECIAL RISKS [X] )
MFG. & SPECIAL HAZARDS [ ] ) DIVISION
OIL & PETROCHEMICAL [ ] )

Name of Risk: Towers Marts Limited.

Location: 2290 Dundas Street, West, Toronto, Ontario.

Surveyed by: S. Franklin

Date: 6th September 1973

1. OCCUPANCY

(a) Department store with tenant cleaners, beauty salon, barber shop and billiards.

(b) Grading of risk in class - Average [X] Above [ ] Below [ ]

2. CONSTRUCTION

(a) See Multiple Fire Section Sheet [ ]

Single Fire Division [X]

(b) Built in: 1962 Additions _____

Repair: Good [X] Fair [ ] Poor [ ]

(c) Height: Bst. [ ] 1 Sto.(s) 18 Ft.

(d) Walls: 57% concrete block
43% concrete block brick faced

(e) Floors: Concrete on grade

(f) Roof: Class I insulated steel deck on exposed steel

(g) Supporting Steel Adequately Protected - Yes [ ] No [X]

(h) Total Grade Floor Area: 27.2 M Sq. Ft.

(i) Vertical openings: None [X]

Partially [ ] Unprotected [ ]

Shut off [ ] Cut off [ ]

(j) Interior Finish:

| | Open | Other | Combustible |
|---|---|---|---|
| Walls | [X] | [ ] | 50 % |
| Ceilings: | [X] | [X] | 0 % |

(k) Combustible Concealed Spaces:

None [X] Minor [ ] Major [ ]

(l) Smoke and Heat Venting:

Adequate: Yes [X] No [ ]

3.

## HAZARDS

| | | None | Safe | Unsafe |
|---|---|---|---|---|
| (a) | Common Hazards | | X | |
| (b) | Special Hazards | X | | |
| (c) | Radio Active Material | X | | |
| (d) | High Piling | X | | |
| (e) | Housekeeping | | X | |
| (f) | Hazardous Material | X | | |

Heating: None ☐ Borrowed ☐
Labelled ☐ Unlabelled ☐
Gas X Oil ☐ Unit Heaters X
Boiler ☐ In cut off ☐ In shut off X
Open ☐ Room X Other X

Chimneys & Flues:
Standard: Yes X No ☐

(g) Exposures: Moderate to severe

North: Blank wall faces 3 storey, concrete block brick faced, sprinklered building 50 ft. away.

South: Blank wall separates risk from 1 storey concrete block adjoining sprinklered building (supermarket).

East: Ordinary glass in steel sash faces 1 storey concrete block unsprinklered building (gas station and auto repair garage) 100 ft. away.

West: None within 150 ft.

(h) Activity: Busy ☐ Moderate X Quiet ☐ Hrs/Day 12½ Days/Wk 6 Silent ☐

(i) Maintenance Welding - Yes ☐ No X
- Permit system used ..... Yes ☐ No ☐

(j) Smoking Restricted ..... Yes ☐ No X

(k) Electronic Data Processing Equipment ..... Yes ☐ No X

(l) Process Description: Generally light and safe. Merchandise store with storage area located toward east end. Light cooking done in well arranged kitchen. Remainder of space occupied by offices, dry cleaning establishment, billiards room and beauty salon. High pressure oil fired boiler located in a cut-off room. [illegible]
Cleaning [illegible]

4.

## PROTECTION

(a) **Sprinklers:**

(i) 99 % Area Sprinklered 100 % Wet ____ % Dry

(ii) Date of Sprinklers: .100.....% .1962...: .....% .....

(iii) Adequate protection against freezing Yes [X] No [ ]

(iv) Additional sprinklers required Yes [ ] No [X]

(v) Sprinkler equipment standard Yes [X] No [ ]

(vi) Alarms: LOCAL [X] U.L. app. full sup. service [X] OTHER [ ]

(vii) Water Supplies (a) Overall Grading - Standard [X] Fair [ ] Poor [ ]

(b) Primary - Municipal [X] Private [ ]

- Standard [X] Fair [ ] Poor [ ]

(c) Secondary - Required Yes [ ] No [X]

- Standard [ ] Fair [ ] Poor [ ]

(viii) Additional System details: Yes [ ] No [X]

(b) **OTHER**

| | None | Non-Standard | Standard |
|---|---|---|---|
| (i) Extinguishers | [ ] | [ ] | [X] |
| (ii) Standpipes and Hose | [X] | [ ] | [ ] |
| (iii) Watchman Service | [X] | [ ] | [ ] |
| Forced tour system Yes [ ] No [ ] | | | |
| (iv) Special Equipment and Apparatus | [X] | [ ] | [ ] |

(c) **Outside**

(i) Hydrants Public: None [ ] Standard [X] Non-Standard [ ]

Private: None [X] Standard [ ] Non-Standard [ ] Tested Yes [ ] No [ ]

(ii) Fire Dept. Public: None [ ] Paid [X] Volunteer [ ] Dist. to Fire Hall..½....Miles

Private: Yes [ ] No [X]

(iii) Accessibility -

| | Good | Fair | Poor |
|---|---|---|---|
| To Property: | [X] | [ ] | [ ] |
| Into Bldg. | [X] | [ ] | [ ] |

5. EXTENDED COVERAGE

(a) Windstorm - Unusual Hazards Yes ☐ No ☒

(b) Lightning - Unusual Features Yes ☐ No ☒ Properly Grounded Yes ☒ No ☐

(c) Explosion - Unusual Features Yes ☐ No ☒

(d) Sprinkler Leakage - Stock - Skidded or Shelved Yes ☐ No ☒

Floors: Drained Yes ☒ No ☐

(e) Riot, Vandalism, Malicious Acts:

Access restricted Yes ☐ No ☒ Guard Supervised Yes ☐ No ☒ Yards Lit Yes ☐ No ☒

Remote from populated areas Yes ☐ No ☒ Vacant ☐ Silent ☐

6. BUSINESS INTERRUPTION

(If answer is "Yes" - describe in detail below)

(a) Seasonal Yes ☐ No ☒

(b) Operation 12½ Hrs/Day 6 Days/Wk.

(c) Interdependency Yes ☐ No ☒

(d) Raw Materials Mainly Foreign ☐ Domestic ☒

Stock on hand for N/A

Stock Replacement Time N/A

(e) Computerized Programming Yes ☐ No ☒

(f) Single Train Production Yes ☐ No ☒

(g) Vital Machinery Custom Made Yes ☐ No ☒

Replacement Time N/A

(h) Private Power Generation Yes ☐ No ☒

Alternative Power Source Yes ☐ No ☒

(i) Other Important Features Yes ☐ No ☒

BUSINESS INTERRUPTION DETAILS: Stock is mainly domestic. Business not seasonal.

7. **UNDESIRABLE FEATURES**

**Prominent:** None.

**Other:** None.

8. **TENANTS**

MARTINIZING DRY CLEANING: Occupy 400 sq. ft. for dry cleaning. Washing and drying machines well arranged. Steam is supplied by a high pressure ~~oil~~ fired boiler located in a cut-off room. Good care and cleanliness. Adequate first aid.

ELIE MARO BEAUTY SALON: (400 sq. ft.) ~~women's~~ hair stylist. Care and cleanliness good. No first aid.

~~PAT & QUTTINO: (400 sq. ft.)~~ men's hairstyling. Good care and clean[illegible] first aid.

RAINBOW BILLIARDS: Occupy 2,800 sq. ft. as a billiards room. Good c[illegible] an cleanliness. Adequate first aid.

VACANT: 2,000 sq. ft.

9. **REPORT DETAILS**

2 (g) SUPPORTING STEEL ADEQUATELY PROTECTED: Non-combustible blind space containing supporting steel is unsprinklered. Other supporting steel is protected by sprinklers.

2 (j) INTERIOR FINISH: Walls: 50% open; 50% fibreboard covered.
Ceilings: 10% open; 90% fibreglass in metal frame false ceiling.

2 (l) SMOKE AND HEAT VENTING: Adequate. Smoke and heat venting adequate from perimeter glass.

3 (a) HEATING: Safe. Heating supplied by two natural gas fired suspended well arranged furnaces and one natural gas fired air conditioning unit located in a shut-off room. Incinerator is in shut-off room.

3 (f) HAZARDOUS MATERIALS: 2 gallon varsol dispensed from safety cans.

Cont'd.....

REPORT DETAILS - Cont'd.

3 (j) SMOKING RESTRICTED: Smoking is not restricted. This is a minor deficiency.

4 a (i) SPRINKLERS: Portions not sprinklered, but sprinklers not required;:

(1) Stairway to basement switchroom.

(2) Non-combustible blind space over sales area 350'x 210'- 240'x 2' deep.

4 a (iv) ALARMS: The Underwriters' Laboratories listed supervisory service of the D.E.P. Co.connected to the Eglinton Avenue Central Station, also outside water gong.

4 a (vii) WATER SUPPLIES: Standard from a 10 inch connection to a 10 inch circulating street main.

5(a) WINDSTORM: A 30' metal chimney for the incinerator is not subject to wind damage and is not supported by guy wires. Two signs not subject to damage by wind.

5 (d) SPRINKLER LEAKAGE: Contents susceptible to large water damage, not skidded, or under cover, moderate value. Floor water tight and well drained. No stock in basement. Small basement contains only electrical switch gear.

ps/19.10.73

# Siteplan Report - 1960 Loblaw Groceterias Co Ltd .. Ritchie Avenue Toronto ON M6R1X3

This document is owned by Opta Information Intelligence Inc. and is subject to copyright protection. Please see the full Terms and Conditions at the front of this document.

N
W E
S

| REVISED | |
|---|---|
| DATE | BY |
| | |
| | |
| | |
| | |

SERIAL NO. 4421

This document is owned by Opta Information Intelligence Inc. and is subject to copyright protection. Please see the purchase order relating to the release of this document for complete terms and conditions.

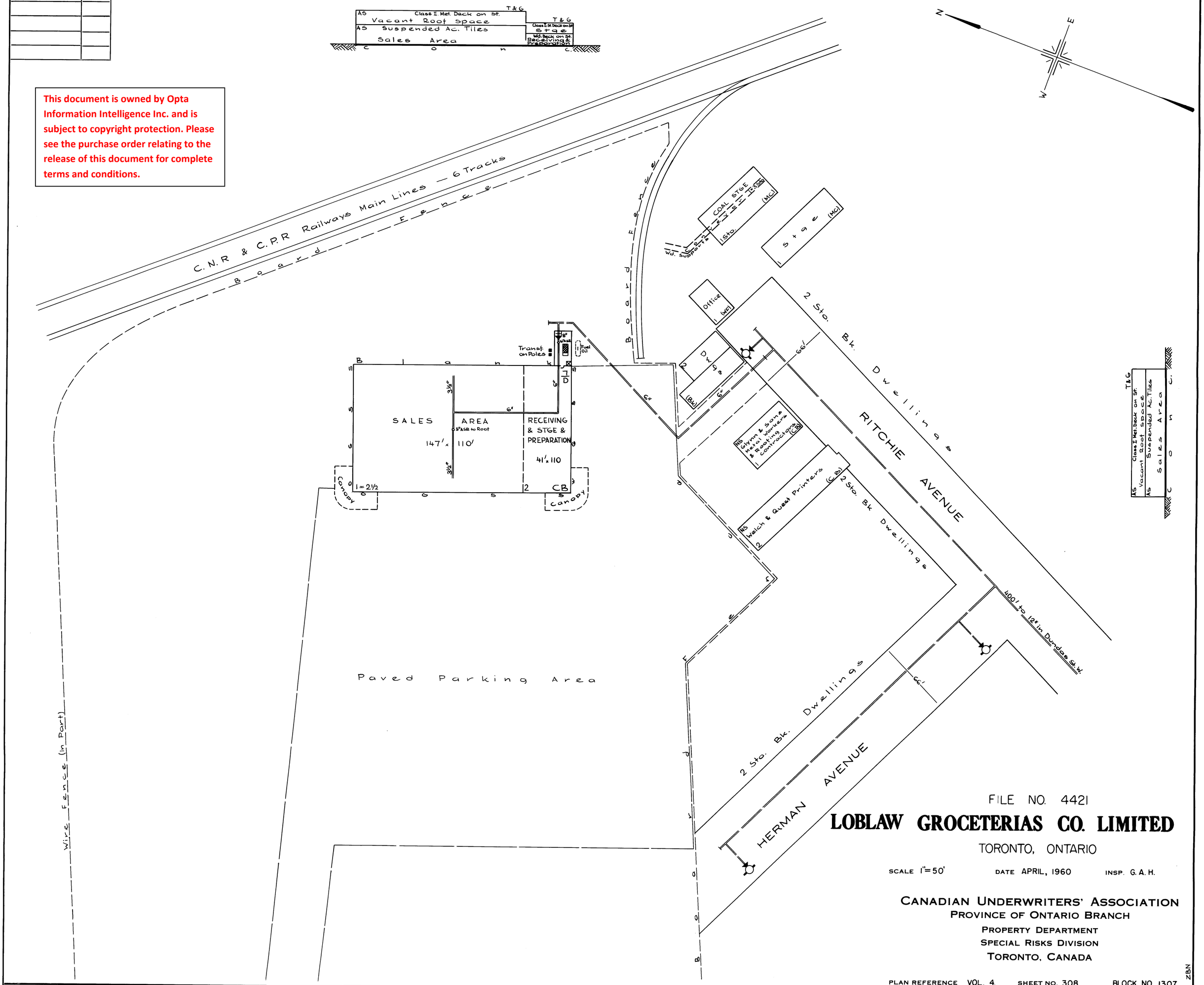


FILE NO. 4421

# LOBLAW GROCETERIAS CO. LIMITED

TORONTO, ONTARIO

SCALE 1"=50' DATE APRIL, 1960 INSP. G. A. H.

CANADIAN UNDERWRITERS' ASSOCIATION
PROVINCE OF ONTARIO BRANCH
PROPERTY DEPARTMENT
SPECIAL RISKS DIVISION
TORONTO, CANADA

PLAN REFERENCE VOL. 4. SHEET NO. 308 BLOCK NO. 1307

ZBN

# Siteplan Report - 1960 Tower marts and Properties ltd .. Dundas Toronto ON M6R1X3

This document is owned by Opta Information Intelligence Inc. and is subject to copyright protection. Please see the full Terms and Conditions at the front of this document.

N
W E
S

| REVISED | |
|---|---|
| DATE | BY |
| | |
| | |
| | |
| | |
| | |
| | |

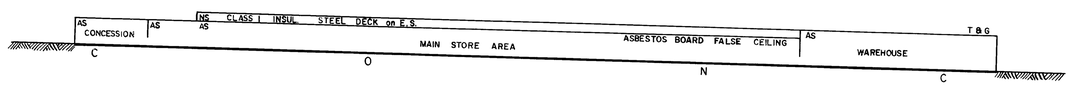


SECT. B-B

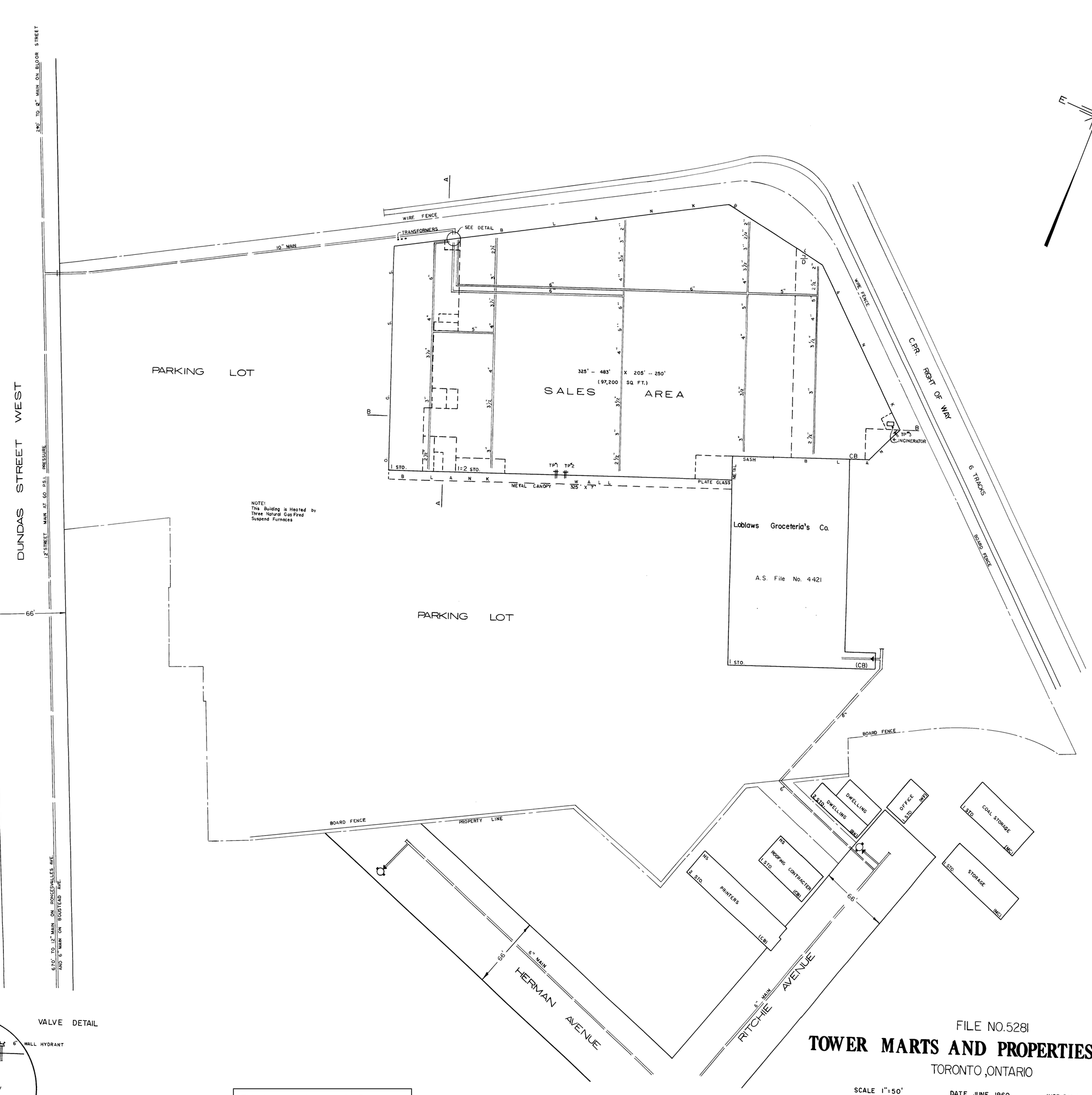


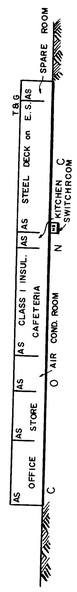


SECT. A-A

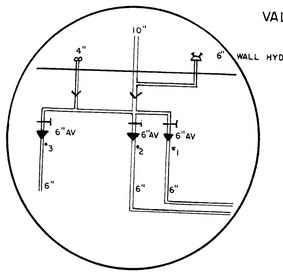


VALVE DETAIL

FILE NO. 5281

# TOWER MARTS AND PROPERTIES LIMITED

TORONTO, ONTARIO

SCALE 1" = 50' DATE JUNE 1960 INSP. D.M.W.

INSURERS' ADVISORY ORGANIZATION
LOSS CONTROL ENGINEERING DEPARTMENT
TORONTO

PLAN REFERANCE VOL. 4 SHEET No.

This document is owned by Opta Information Intelligence Inc. and is subject to copyright protection. Please see the purchase order relating to the release of this document for complete terms and conditions.

# Siteplan Report - 1966 2288 Dundas St W Toronto ON M6R1X3

This document is owned by Opta Information Intelligence Inc. and is subject to copyright protection. Please see the full Terms and Conditions at the front of this document.

N
W E
S

## DIAGRAM

(Note: — A diagram is not required if the Risk and all property within 100 feet is exactly as shown on the insurance plan.)

Show all Buildings within 50 feet of the Risk and describe their occupancy, show also any openings between adjoining Buildings and all exposed Windows.

Show location of Hydrants

Show Frame Buildings with **BLACK**, Brick Building with **RED**, Stone or Concrete Buildings with **BLUE** and Brick Veneered, Brick Nogged or Metal Clad Buildings with **DOTTED RED** lines for which purpose a red pencil can be used. Be sure to state exact distance between buildings shown.

Please Draw Diagram at a scale of 50 feet = 1 inch (same as the Insurance Plans).

This document is owned by Opta Information Intelligence Inc. and is subject to copyright protection. Please see the purchase order relating to the release of this document for complete terms and conditions.

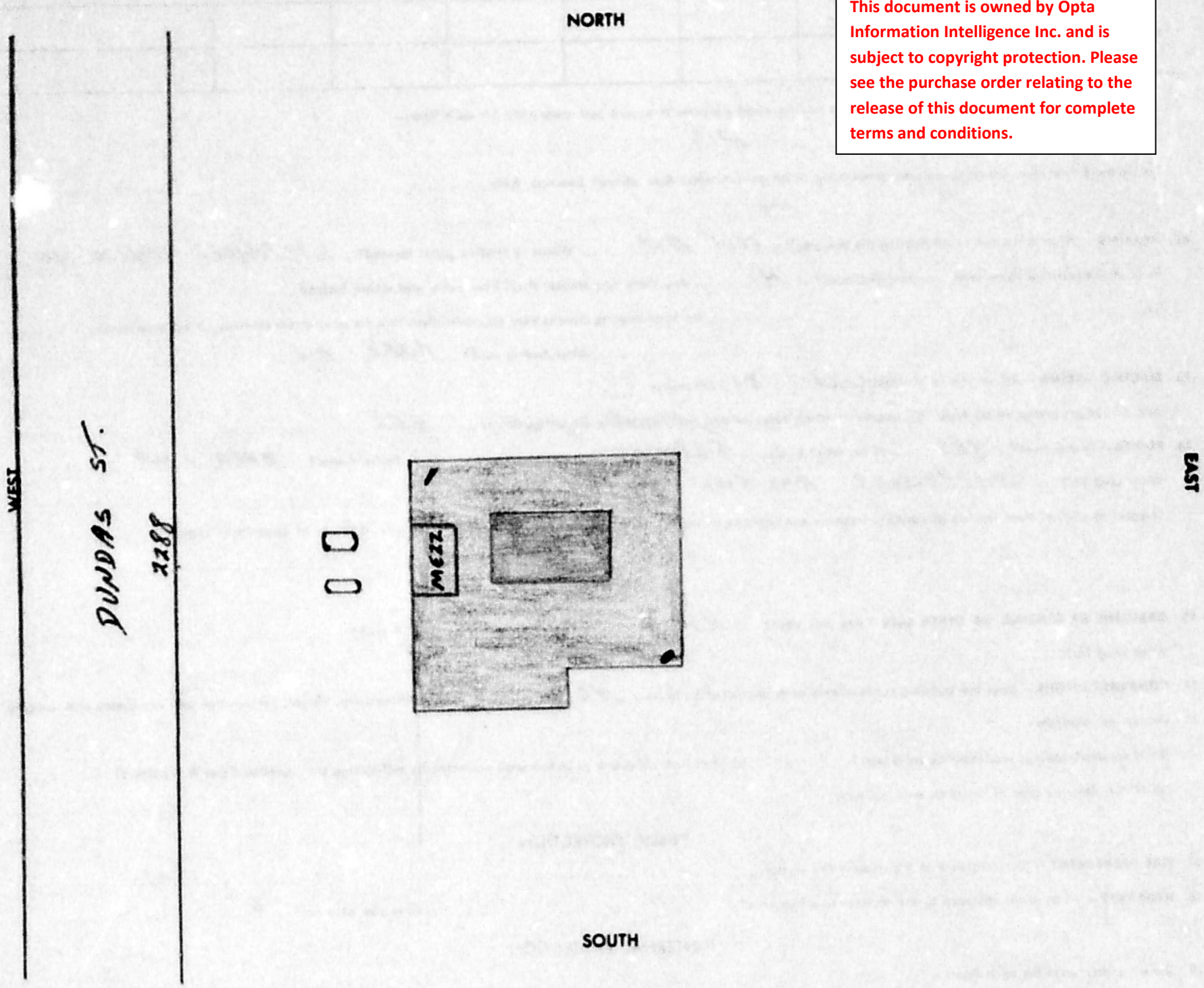


**EXPOSURE:** Note — These questions must be answered fully.

| | | | | | |
|---|---|---|---|---|---|
| North | 40 | ft. to building built of | HCB | stories high, occupied as | BILLIARD PARLOUR |
| South | OPEN | " " | | " " | |
| East | 80 | " " | BRICK + HCB | " " | SHOPPING PLAZA |
| West | OPEN | " " | | " " | |

I hereby state that the above questions are fully and correctly answered, and agree that they shall form the basis of rating to be given by the C.U.A.

DATE 7 MARCH, 1966 SIGNATURE [illegible] (State whether Owner, Occupant or Architect)

Please fill the following form.

Ontario

Use this form to:

- submit and pay for a new FOI request for access to records/information about a property
- pay for a deposit or a final fee on an existing FOI request

Fields marked with an asterisk (*) are mandatory.

**Are you: ***

- [x] Submitting a new FOI Request for Property Information
- [ ] Paying a deposit or final fee for an existing FOI Request for Property Information

Edit Section

**Time Period for Records Requested**

From (yyyy/mm/dd) * 1985/01/01

To (yyyy/mm/dd) * 2022/05/09

**Type of Record(s) ***

- [x] All environmental records relating to the identified property/site exclusive of Environmental Approvals and Registratio
- [x] Environmental Approvals and Registrations (e.g. Environmental Compliance Approvals; Certificate of Approval; Rene Energy Approvals; Environmental Activity and Sector Registry Registrations)

  Select only if you are seeking access to an Approval or Registration that is not publicly available or if you are also see supporting documents relating to the Approval or Registration.

  Operator and vendor Pesticide Licenses from September 4, 2018, final Approvals and Registrations are publicly avail the Access Environment website at:
  https://www.accessenvironment.ene.gov.on.ca/AEWeb/ae/GoSearch.action?search=basic&lang=en.

  Records of Site Condition (RSC) records are publicly available on the Brownfields Environmental Site Registry (BSEF

  - RSC records between 2004 to June 30, 2011 are available at: https://www.lrcsde.lrc.gov.on.ca/besrWebPublic/generalSearch
  - RSC records filed after July 2011 are available at: https://www.lrcsde.lrc.gov.on.ca/BFISWebPublic/pub/earchFiledRsc_search?request_locale=en

- [ ] Other Specific Document(s)

**Type of Approval/Registration ***

Please fill the following form.

- [ ] Drinking Water Licenses

- [x] Pesticide Licenses

Only pesticide licenses post September 2018 are available. Prior to September 2018, only Pesticide license applicatic supporting documentation is available

- [ ] No Supporting Documents
- [ ] All Supporting Documents
- [x] Some Supporting Documents

Please list the specific supporting documents you are asking for (e.g. Maps, Plans, Reports, Engineer Drawings). Ple be as detailed as possible in your description *

reports, drawings, permits

- [x] Permits to Take Water

- [x] No Supporting Documents
- [ ] All Supporting Documents
- [ ] Some Supporting Documents

Water Source *

- [x] Groundwater
- [x] Surface Water

- [x] Noise Vibrations Approvals/Registrations

- [ ] No Supporting Documents
- [ ] All Supporting Documents
- [x] Some Supporting Documents

Please list the specific supporting documents you are asking for (e.g. Maps, Plans, Reports, Engineer Drawings). Ple be as detailed as possible in your description *

reports, drawings, permits

- [x] Air Emissions Approvals/Registrations

- [ ] No Supporting Documents
- [ ] All Supporting Documents
- [x] Some Supporting Documents

Please list the specific supporting documents you are asking for (e.g. Maps, Plans, Reports, Engineer Drawings). Ple be as detailed as possible in your description *

reports, drawings, permits

- [x] Water Approvals/Registrations - Ontario Water Resources Commission, treatment, ground level, standpipes & elevat storage, pumping stations (local & booster), mains

- [ ] No Supporting Documents
- [ ] All Supporting Documents
- [x] Some Supporting Documents

Please list the specific supporting documents you are asking for (e.g. Maps, Plans, Reports, Engineer Drawings). Ple be as detailed as possible in your description *

reports, drawings, permits

- [x] Sewage – Treatment, Stormwater, Storm, Leachate & Lieachate Treatment & Sewage pump stations, Sanitary

- [ ] No Supporting Documents
- [ ] All Supporting Documents
- [x] Some Supporting Documents

Please list the specific supporting documents you are asking for (e.g. Maps, Plans, Reports, Engineer Drawings). Ple be as detailed as possible in your description *

reports, drawings, permits

- [x] Waste Water - Industrial discharge

- [ ] No Supporting Documents
- [ ] All Supporting Documents
- [x] Some Supporting Documents

Please list the specific supporting documents you are asking for (e.g. Maps, Plans, Reports, Engineer Drawings). Ple be as detailed as possible in your description *

reports, drawings, permits

- [x]

Please fill the following form.

☐ No Supporting Documents ☐ All Supporting Documents ☑ Some Supporting Documents

Please list the specific supporting documents you are asking for (e.g. Maps, Plans, Reports, Engineer Drawings). Ple
be as detailed as possible in your description *

reports, drawings, permits

☑ Waste Management Systems - haulers: sewage, non-hazardous & hazardous waste, mobile waste processing units, Polychlorinated Biphenyls (PCBs) storage, transfer or destruction, Waste Generator Systems)

☐ No Supporting Documents ☐ All Supporting Documents ☑ Some Supporting Documents

Please list the specific supporting documents you are asking for (e.g. Maps, Plans, Reports, Engineer Drawings). Ple
be as detailed as possible in your description *

reports, drawings, permits

Company Name

☑ Waste Generator Registration - number/class

List any record(s) that should be excluded from the scope of your request (e.g. email correspondences; records originatin
from your organization/business; records already in your possession, prior year(s) annual reports for approvals)

no exclusions (we have no records)

Please provide any additional relevant information relating to your request. For example, does your request relate to any
ministry business? Please note that this information is being requested only in order to provide contextual information to t
Access and Privacy Office and will not in any way affect or expedite the status of any related ministry business identified.

Edit Section

Last Name * | First Name * | Middl

Dibben | Alicia | D

Business/Organization Name (if applicable or indicate “N/A”) *

SLR Consulting (Canada) Limited

Project/Reference Number (if applicable)

209.30128.0000

Are you submitting this request on behalf of a client? *

☑ Yes ☐ No

Please upload an authorization/consent form from your client in Section 6 (Supporting Documentation)

**Name of Client**

Please fill the following form.

Solftile | Stefania

Business/Organization Name (if applicable or indicate "N/A") *

Choice Properties REIT

**Mailing Address**

Unit Number: 200
Street Number *: 300
Street Name *: Town Centre Blvd.

PO Box:
City/Town *: Markham
Province *: ON
Postal Cod: L3R 5Z6

Telephone Number *: 1-416-688-9236
ext.:
Email Address *: adibben@SLRconsulting.com

Is there an alternate contact (e.g. office admin)? *

☐ Yes ☑ No

Edit Section

---

Is the property a:

☐ Park ☐ Lake ☐ First Nation Band ☐ Wind Farm ☐ Federal Land ☐ Island ☐ Unsurveyed Land

Are you requesting information about multiple addresses? *

☑ Yes ☐ No

Please only submit a request with multiple addresses if the property is one site. To be considered one site, addresses
be adjacent to each other and owned by the same owner(s).

Do the multiple addresses belong to one site? *

☑ Yes ☐ No

Site Name

Choice Properties is the owner of the properties included in the request. They are all adjacent and con

**Property Address**

**Address 1**

Unit Number:
Street Number: 2238
Street Name: Dundas Street West

Full Lot Number:
Concession:
Geographic Township:

City/Town/Village *: Toronto

Closest Intersection: Dundas Street and Roncesvalles Avenue

**Address 2**

Unit Number:
Street Number: 2252
Street Name: Dundas Street West

Please fill the following form.

City/Town/Village *

Toronto

Closest Intersection

Dundas Street West and Roncesvalles Avenue

**Address 3**

Unit Number | Street Number | Street Name

2264 | Dundas Street West

Full Lot Number | Concession | Geographic Township

City/Town/Village *

Toronto

Closest Intersection

Roncesvalles Avenue

**Address 4**

Unit Number | Street Number | Street Name

2280 | Dundas Street West

Full Lot Number | Concession | Geographic Township

City/Town/Village *

Toronto

Closest Intersection

Bloor Street West

**Address 5**

Unit Number | Street Number | Street Name

2288 | Dundas Street West

Full Lot Number | Concession | Geographic Township

City/Town/Village *

Toronto

Closest Intersection

Dundas street and Bloor Street

**Address 6**

Unit Number | Street Number | Street Name

2290 | Dundas Street West

Full Lot Number | Concession | Geographic Township

Please fill the following form.

City/Town/Village *

Toronto

Closest Intersection

Bloor and dundas

Edit Section

Do you want the ministry to search all prior historical addresses for this property/site for the time period of the records requested? *

- [ ] Yes
- [x] No

Edit Section

Please provide all present and previous property owner and/or tenant names for the search years requested.

**Current Property Owner/Tenant**

**Address 1**

2238 Dundas Street West
Toronto

Owner Name

Choice Properties Reit

Date of Ownership (yyyy/m

Tenant Name

Par-med

**Address 2**

2252 Dundas Street West
Toronto

Owner Name

Choice Properties REIT

Date of Ownership (yyyy/m

Tenant Name

Unsure - Property manager, residential units

**Address 3**

2264 Dundas Street West
Toronto

Owner Name

Choice Properties REIT

Date of Ownership (yyyy/m

Tenant Name

Pizza Nova

Please fill the following form.

2280 Dundas Street West
Toronto

Owner Name

Choice Properties REIT

Date of Ownership (yyyy/m

Tenant Name

Loblaws

**Address 5**

2288 Dundas Street West
Toronto

Owner Name

Choice Properties REIT

Date of Ownership (yyyy/m

Tenant Name

Kal-Tire

**Address 6**

2290 Dundas Street West
Toronto

Owner Name

Choice Properties REIT

Date of Ownership (yyyy/m

Tenant Name

Idea Centre and Joe Fresh

Edit Section

---

Please attach an authorization/consent form.

Please upload any documents (e.g. Maps) that are relevant to your FOI request.

The total size of all attachments must not be more than 8 MB.

1. File Name

   Bloor and Dundas_MECP FOI.pdf

   Total File Size

   0.28 MB

Edit Section

 © Queen's Printer for Ontario, 2021 

**Ministry of the Environment, Conservation and Parks**

Access and Privacy Office

12th Floor
40 St. Clair Avenue West
Toronto ON M4V 1M2
Tel: (416) 314-4075

**Ministère de l'Environnement, de la Protection de la nature et des Parcs**

Bureau de l'accès à l'information et de la protection de la vie privée

12e étage
40, avenue St. Clair ouest
Toronto ON M4V 1M2
Tél. : (416) 314-4075

May 9, 2022

Alicia Dibben
SLR Consulting (Canada) Ltd.
300 Town Centre Boulevard, Suite 200
Markham, Ontario L3R 5Z6

Dear Alicia Dibben:

RE: **MECP FOI A-2022-03661 / Your Reference 209.30128.0000 – Acknowledgement Letter**

The Ministry is in receipt of your request made pursuant to the Freedom of Information and Protection of Privacy Act and has received your payment in the amount of $5.00 (non-refundable application fee).

**The search will be conducted on the following: 2238, 2252, 2264, 2280, 2288 and 2290 Dundas Street West, Toronto. If there is any discrepancy, please contact us immediately.**

Please note the file number that has been assigned to your request. This number should be referred to in all future communications with our office.

Also, the Ministry's Freedom of Information and Protection of Privacy Office (MECP Access and Privacy Office) is currently providing requesters with decisions/records via email. This allows requesters to obtain decisions containing records in a more timely and efficient way.

You may expect a reply or additional communication as your request is processed. For your information, the Ministry charges for search and preparation time.

Due to the COVID-19 outbreak, the ministry has been challenged in processing requests. Measures have been put in place to address outstanding FOI requests. Your patience and understanding are appreciated during these unprecedented times. The ministry does not currently have a timeframe for the completion of your request.

We've gone digital! Fax machine is no longer accessible. The online form can be found on the central forms repository at the following link: https://forms.mgcs.gov.on.ca/en/dataset/on00089.

If you have any questions, please contact Nasreen Salar at or nasreen.salar@ontario.ca.

Yours truly, MECP Access and Privacy Office

Technical Standards and Safety Authority
345 Carlingview Drive
Toronto, Ontario M9W 6N9
Customer Service: 1.877.682.8772
Fax: 416.734.3568
Email:publicinformationservices@tssa.org
www.tssa.org

# Application for Release of Public Information

## Fuels Safety

### Issued under the Access and Privacy Code

Clear Form | Print Form

**A. REQUESTOR INFORMATION:**

Your File/Project/Reference No: 209.30128 Date: May 30, 2022

| Requestor Name: | | Organization | For Office Use Only |
|---|---|---|---|
| Alicia Dibben | | SLR Consulting (Canada) | |
| Suite/Unit No: 200 | Street No: 300 | Street Name: Town Centre Blvd | Authorization No. |
| City: Markham | Province: ON | Postal Code: L3R 5Z6 | Account No. |
| Primary Phone: 416-688-9236 | Secondary Phone: | | SR No. |
| Email: adibben@slrconsulting.com | Fax: | | P.I No: |

**B. DETAILS OF REQUEST** (please list in detail the information you require)

Looking for records associated with 2288 Dundas Street West M6R 1X3, the following was identified:

- 1 expired FS Liquid Fuel Tank
- 1 expired FS Liquid Fuel Tank
- 1 expired FS Gasoline Station - self serve

**C. PLEASE ANSWER ALL THAT APPLY (up to 4 requests per application):**

| | Request 1 | Request 2 | Request 3 | Request 4 |
|---|---|---|---|---|
| **Address of Subject Location:** | | | | |
| Street # and Name* | 2288 Dundas Street West | | | |
| City | Toronto | | | |
| Province | ON | | | |
| Postal Code: | M6R 1X3 | | | |
| **Device/Equipment Type:** | tanks | | | |
| **Owner:** | | | | |
| **CRN (if applicable):** | | | | |
| **OIN (if applicable):** | | | | |
| **Serial # (if applicable):** | | | | |
| **Victim Name (if applicable):** | | | | |
| **Certificate Holder:** | | | | |
| Name | | | | |
| Date of Birth(DD-MM-YY) | | | | |
| **Date/Period Requested:** | | | | |
| Most Recent | | | | |
| **or** | | | | |
| From (date) | | | | |
| To (date) | | | | |

* Enter only one address per request (e.g. 1 Any Street)

Technical Standards and Safety Authority
345 Carlingview Drive
Toronto, Ontario M9W 6N9
Customer Service: 1.877.682.8772
Fax: 416.734.3568
Email:publicinformationservices@tssa.org
www.tssa.org

# Application for Release of Public Information

## Fuels Safety

### Issued under the Access and Privacy Code

Clear Form | Print Form

**A. REQUESTOR INFORMATION:**

Your File/Project/Reference No: 209.30128 Date: May 30, 2022

| Requestor Name: | | Organization | For Office Use Only |
|---|---|---|---|
| Alicia Dibben | | SLR Consulting (Canada) | |
| Suite/Unit No: 200 | Street No: 300 | Street Name: Town Centre Blvd | Authorization No. |
| City: Markham | Province: ON | Postal Code: L3R 5Z6 | Account No. |
| Primary Phone: 416-688-9236 | Secondary Phone: | | SR No. |
| Email: adibben@slrconsulting.com | Fax: | | P.I No: |

**B. DETAILS OF REQUEST** (please list in detail the information you require)

Looking for records associated with 2288 Dundas Street West M6R 1X3, the following was identified:

- 1 expired FS Liquid Fuel Tank
- 1 expired FS Liquid Fuel Tank
- 1 expired FS Gasoline Station - self serve

**C. PLEASE ANSWER ALL THAT APPLY (up to 4 requests per application):**

| | Request 1 | Request 2 | Request 3 | Request 4 |
|---|---|---|---|---|
| **Address of Subject Location:** | | | | |
| Street # and Name* | 2288 Dundas Street West | | | |
| City | Toronto | | | |
| Province | ON | | | |
| Postal Code: | M6R 1X3 | | | |
| **Device/Equipment Type:** | tanks | | | |
| **Owner:** | | | | |
| **CRN (if applicable):** | | | | |
| **OIN (if applicable):** | | | | |
| **Serial # (if applicable):** | | | | |
| **Victim Name (if applicable):** | | | | |
| **Certificate Holder:** | | | | |
| Name | | | | |
| Date of Birth(DD-MM-YY) | | | | |
| **Date/Period Requested:** | | | | |
| Most Recent | | | | |
| **or** | | | | |
| From (date) | | | | |
| To (date) | | | | |

* Enter only one address per request (e.g. 1 Any Street)

Technical Standards and Safety Authority
345 Carlingview Drive
Toronto, Ontario M9W 6N9
Fax: 416.734.3568
Customer Service: 1.877.682.8772
Email:publicinformationservices@tssa.org
www.tssa.org

# Application for Release of Public Information
## Fuels Safety
### Issued under the Access and Privacy Code

**D. REASON FOR REQUEST** (please explain the reason for your request)

Completing an environmental site assessment to support redevelopment and record of site condition

**E. TERMS AND CONDITIONS:**

Please refer to the link for our Access and Privacy Code Access and Privacy Code.pdf. If this request includes a release of personal information, TSSA will require consent from the effected party.

| Applicant Signature | Date |
|---|---|
| Alicia Dibben | May 30, 2022 |

**F. FEES & PAYMENT:**

If you need assistance in determining the quantity and service type, please contact us at: publicinformationservices@tssa.org before completing this form. TSSA will provide a fee quote for multiple record requests, which must be approved by the Applicant before a record search commences. For fees for single searches, please see below or refer to our Website Fee Schedule.pdf

**(HST Registration No: 891131369)**

| Enter Quantity | Service | Fee Type | Fee | HST | Total (Including HST) | Quantity | | | Total Fees Due |
|---|---|---|---|---|---|---|---|---|---|
| | **WRITTEN REPLIES FOR INDIVIDUAL RECORDS** | | | | | | | | |
| 1 | Storage tank details & reports and "No Record" letters | **Per Location** | $ 50 | $ 6.50 | $ 56.50 | x | | = | |
| | Fuels Safety incident/occurrence reports | **Per Report** | $ 50 | $ 6.50 | $ 56.50 | x | | = | |
| | Written/hard copy confirmation of licensing, certification, registration | **Per Item** | $ 50 | $ 6.50 | $ 56.50 | x | | = | |
| | **SUPPLYING MULTIPLE RECORDS** | | | | | | | | |
| | Pulling files, looking up information on computer. Researching information (consulting with other staff & sources) | **Per Hour*** | $ 120 | $ 15.60 | $ 135.60 | x | | = | |
| | Research and/or review of documents for disclosure. Computer costs (programming, consulting, researching) | **Per Hour*** | $ 120 | $ 15.60 | $ 135.60 | x | | = | |
| | **Total Fees Due** | | | | | | | | |

50 6.5

1

**If paying by credit card, value in Box 1 to be entered in TSSA Service Prepayment Portal**

**All required fees must be prepaid for application to be processed. Fees are non-refundable.**
**For payment options, see Payment Instructions**

*Supplying multiple records will be charged at the applicable hourly rate. One hour minimum fee required with submission, any additional hours will be invoiced. **Note: Expedited (Rush) service is not available for Public Information requests.**

Technical Standards and Safety Authority
345 Carlingview Drive
Toronto, Ontario M9W 6N9
Customer Service: 1.877.682.8772
Email: customerservices@tssa.org
www.tssa.org

# PAYMENT INSTRUCTIONS

| TSSA use only | L # | CH # |
|---|---|---|
| WO # _____ | | |

If paying by cheque, bank draft, money order, this form must accompany all applications submitted to TSSA. A separate payment form is required for each application. Please refer to our fee schedule posted on our website www.tssa.org. HST Registration No: 891131369.

## Payment Options:

☑ **Credit Card - Click link below**

**TSSA Service Prepayment Portal**
https://forms.tssa.org/Payments/Service-Prepayment-Portal

☐ **Cheque, Bank Draft or Money Order (payable to Technical Standards and Safety Authority)**

Name of Applicant/Organization:
Telephone No:
Email Address:

Cheque/Bank Draft/Money Order #:_____

**Mail payment along with a copy of your application to:**

Attention: Accounts Receivable
Technical Standards and Safety Authority
345 Carlingview Drive
Toronto, Ontario M9W 6N9

If a copy of the application is not submitted with your payment, this will delay the processing of the application.

Dishonored Payments: A $35 administration fee will apply for each returned item

Technical Standards and Safety Authority
345 Carlingview Drive
Toronto, Ontario M9W 6N9
Fax: 416.734.3568
Customer Service: 1.877.682.8772
Email:publicinformationservices@tssa.org
www.tssa.org

# Application for Release of Public Information
## Fuels Safety
### Issued under the Access and Privacy Code

**D. REASON FOR REQUEST** (please explain the reason for your request)

Completing an environmental site assessment to support redevelopment and record of site condition

**E. TERMS AND CONDITIONS:**

Please refer to the link for our Access and Privacy Code Access and Privacy Code.pdf. If this request includes a release of personal information, TSSA will require consent from the effected party.

| Applicant Signature | Date |
|---|---|
| Alicia Dibben | May 30, 2022 |

**F. FEES & PAYMENT:**

If you need assistance in determining the quantity and service type, please contact us at: publicinformationservices@tssa.org before completing this form. TSSA will provide a fee quote for multiple record requests, which must be approved by the Applicant before a record search commences. For fees for single searches, please see below or refer to our Website Fee Schedule.pdf

**(HST Registration No: 891131369)**

| Enter Quantity | Service | Fee Type | Fee | HST | Total (Including HST) | Quantity | | | Total Fees Due |
|---|---|---|---|---|---|---|---|---|---|
| | **WRITTEN REPLIES FOR INDIVIDUAL RECORDS** | | | | | | | | |
| 1 | Storage tank details & reports and "No Record" letters | **Per Location** | $ 50 | $ 6.50 | $ 56.50 | x | | = | |
| | Fuels Safety incident/occurrence reports | **Per Report** | $ 50 | $ 6.50 | $ 56.50 | x | | = | |
| | Written/hard copy confirmation of licensing, certification, registration | **Per Item** | $ 50 | $ 6.50 | $ 56.50 | x | | = | |
| | **SUPPLYING MULTIPLE RECORDS** | | | | | | | | |
| | Pulling files, looking up information on computer. Researching information (consulting with other staff & sources) | **Per Hour*** | $ 120 | $ 15.60 | $ 135.60 | x | | = | |
| | Research and/or review of documents for disclosure. Computer costs (programming, consulting, researching) | **Per Hour*** | $ 120 | $ 15.60 | $ 135.60 | x | | = | |
| | **Total Fees Due** | | | | | | | | |

50 6.5

1

**If paying by credit card, value in Box 1 to be entered in TSSA Service Prepayment Portal**

**All required fees must be prepaid for application to be processed. Fees are non-refundable.**
**For payment options, see Payment Instructions**

*Supplying multiple records will be charged at the applicable hourly rate. One hour minimum fee required with submission, any additional hours will be invoiced. **Note: Expedited (Rush) service is not available for Public Information requests.**

Technical Standards and Safety Authority
345 Carlingview Drive
Toronto, Ontario M9W 6N9
Customer Service: 1.877.682.8772
Email: customerservices@tssa.org
www.tssa.org

# PAYMENT INSTRUCTIONS

| TSSA use only | L # | CH # |
|---|---|---|
| WO # _____ | | |

If paying by cheque, bank draft, money order, this form must accompany all applications submitted to TSSA. A separate payment form is required for each application. Please refer to our fee schedule posted on our website www.tssa.org. HST Registration No: 891131369.

## Payment Options:

☑ **Credit Card - Click link below**

**TSSA Service Prepayment Portal**
https://forms.tssa.org/Payments/Service-Prepayment-Portal

☐ **Cheque, Bank Draft or Money Order (payable to Technical Standards and Safety Authority)**

Name of Applicant/Organization:
Telephone No:
Email Address:

Cheque/Bank Draft/Money Order #:_____

**Mail payment along with a copy of your application to:**

Attention: Accounts Receivable
Technical Standards and Safety Authority
345 Carlingview Drive
Toronto, Ontario M9W 6N9

If a copy of the application is not submitted with your payment, this will delay the processing of the application.

Dishonored Payments: A $35 administration fee will apply for each returned item

345 Carlingview Drive
Toronto, Ontario M9W 6N9
Tel.: 416.734.3300
Fax: 416.231.1626
Toll Free: 1.877.682.8772

www.tssa.org

**22 June 2022**

Alicia Dibben
SLR Consulting (Canada)
300 Town Centre Boulevard, Suite 200,
Markham, ON L3R 5Z6

**Subject:** **2288 Dundas Street West, Toronto, ON**
**Your File No.:** **209.30128**
**SR No.:** **3204680**

Dear Madam/Sir:

We are in receipt of your correspondence wherein you requested the release of information regarding the above noted subject.

A search of TSSA public records **did not** identify/reveal/locate any documents relating to the following Program(s):

| Program | No Record |
|---|---|
| **Fuels Safety** | ☐ |
| **Boiler/Pressure Vessel** | ☐ |
| **Elevating & Amusement Devices** | ☐ |

Requested records relating to the following Program(s) were located:

| Program | Record | Documents Attached |
|---|---|---|
| **Fuels Safety** | ☒ | ☒ |
| **Boiler/Pressure Vessel**** | ☐ | ☐ |
| **Elevating & Amusement Devices** | ☐ | ☐ |
| **Other** | ☐ | ☐ |

**For BPV, if it has been indicated that records have been located but are not attached, it is likely that TSSA may not be the keeper of the records you are looking for, see note below.

TSSA does not make any representations or warranties with respect to the accuracy or completeness of any records released. The requestor assumes all risk in using or relying on the information provided.

Should you have any questions, please contact Public Information at publicinformationservices@tssa.org.

Yours truly,

*Mariah Falzon*

Mariah Falzon
Public Information Services

# Limitations and Notices:

***TSSA Fuels Safety:***

If you have environmental concerns regarding this property, you should consider hiring an environmental consultant to conduct an environmental assessment of the property in question.

- Sites that have not been licensed since 1987 may not be in TSSA records.

- Be advised, TSSA Fuels Safety Division did not register:
    - private fuel underground/ aboveground storage tanks prior to January of 1990; and
    - furnace oil tanks prior to May 1, 2002.

- Fuels Safety Division does not register
    - private waste oil tanks in apartments, office buildings, residences etc.; and
    - aboveground gas or diesel tanks.

- The *Technical Standards and Safety Act* and associated regulations do not require the registration of private fuel outlets, nor does it require that any documentation on these facilities be submitted to or reviewed or approved by TSSA. As a result, TSSA has limited information on these facilities. TSSA cautions that any information provided may be inaccurate, incomplete or out of date.

***TSSA Elevating & Amusement Devices Program Notice:***

- All orders and/or directions issued by the TSSA Inspector have a compliance date and the owner or designated contractor are required to comply within the specified time limit.

- All written declarations of compliance (where eligible) should be sent to TSSA. Once a declaration of compliance has been received, the outstanding order will be resolved.

- Each report shows the details and date of the inspection conducted by TSSA at the requested location.

- The Ontario Amusement Devices Regulation (O. Reg. 221/01) was adopted in 2001. Since that time, TSSA retains copies of technical dossiers of new amusement devices in Ontario (as per TSSA's retention policy). However, for rides that existed prior to the adoption of the Regulation, which were subject to a "grandfathering-in" clause, technical dossiers were not required to be filed with the TSSA. However, if the amusement ride remains in operation, as per ASTM requirements, the owner/licensee must possess an operations document for the device in question.

***TSSA Boilers and Pressure Vessels (BPVs) Program Notice:***

- Be advised, TSSA does not typically inspect BPVs. These inspections are usually performed by insurance companies.

- **Inspection reports are not always submitted to TSSA by insurance companies; therefore, while TSSA may have some evidence of a BPV at a location on file, there may be no inspection records pertaining to BPVs located at the address provided.

- As of July 1, 2018, BPVs in Ontario may not be operated unless the Director has issued a current certificate of inspection (COI) to the owner or operator. A COI will be issued to the owner or operator of the BPV by TSSA after TSSA has received a Record of Inspection (ROI) from the insurer/third-party inspector, the associated fees have been paid and the BPV has passed a periodic inspection.

- Please note that if the BPV in question is insured, the insurance company may have additional inspection records. Please contact the insurer directly should you wish to obtain further information.

Installed Base

Navigator Favorites Home Logout Help Preferences

**Item Instance**

**Item Instances**

Item Instance: Item Instances >

**View : Item Instance : 11342965**

| | | | |
|---|---|---|---|
| Item | **FS LIQUID FUEL TANK** | System Owner | **ULTRAMAR LTD ATTN JOHN** |
| Item Description | **FS Liquid Fuel Tank** | Account Number | **181177** |

**Other Item Instance Details**

- Transaction History
- Item Instance History
- Operating Units
- Contracts
- Orders
- Service Requests
- Orders and Directives
- View Relationship Graphically
- OMS Orders

**General** | **Location** | **Associations** | **Configuration** | **Counters** | **Notes**

| | | | |
|---|---|---|---|
| External Reference | | New Version Label | |
| Organization | **TSSA Item Master** | Last Version Label | **1** |
| Revision | | Creation Date | **19-Jul-2000 20:15:15** |
| CRN | | Status | **EXPIRED** |
| Quantity | **1** | Install Date | **11-Oct-2000 00:00:00** |
| UOM | **Each** | Expiration Date | **12-Oct-2000 00:00:00** |
| Item Instance Type | | Shipped On Date | |
| Item Condition | | Return By Date | |
| Accounting Classification | **Customer Product** | Actual Return Date | |
| Operational Status Code | **Not Used** | | |

Hide Instance Flex Fields

| | |
|---|---|
| Fuel Type1 | **Gasoline**<br>Gasoline |
| Fuel Type2 | |
| Fuel Type3 | |
| Capacity (L) | **50000** |
| Tank Material | **Steel**<br>Steel |
| Tank Type | **Liquid Fuel Single Wall UST**<br>Liquid Fuel Single Wall UST |
| FS Corrosion Protection | **Sacrificial anode**<br>Sacrificial anode |
| Overfill Protection Type | |
| Installation Year | **1985** |
| ULC Standard | |
| Manufacturer | |
| Model | |
| Serial Number | |
| Description | **DECOMMISSIONED AS PER REPORT E037265** |

Show Additional Attributes

Return to Instance Search

Item Instance Home Logout Help Preferences

Privacy Statement

Copyright (c) 2006, Oracle. All rights reserved.

Installed Base

Navigator Favorites Home Logout Help Preferences

**Item Instance**

**Item Instances**

Item Instance: Item Instances >

**View : Item Instance : 11342945**

| | | | |
|---|---|---|---|
| Item | **FS LIQUID FUEL TANK** | System Owner | **ULTRAMAR LTD ATTN JOHN** |
| Item Description | **FS Liquid Fuel Tank** | Account Number | **181177** |

**General** **Location** **Associations** **Configuration** **Counters** **Notes**

**Other Item Instance Details**

- Transaction History
- Item Instance History
- Operating Units
- Contracts
- Orders
- Service Requests
- Orders and Directives
- View Relationship Graphically
- OMS Orders

| | | | |
|---|---|---|---|
| External Reference | | New Version Label | |
| Organization | **TSSA Item Master** | Last Version Label | **1** |
| Revision | | Creation Date | **19-Jul-2000 20:15:15** |
| CRN | | Status | **EXPIRED** |
| Quantity | **1** | Install Date | **11-Oct-2000 00:00:00** |
| UOM | **Each** | Expiration Date | **12-Oct-2000 00:00:00** |
| Item Instance Type | | Shipped On Date | |
| Item Condition | | Return By Date | |
| Accounting Classification | **Customer Product** | Actual Return Date | |
| Operational Status Code | **Not Used** | | |

Hide Instance Flex Fields

| | |
|---|---|
| Fuel Type1 | **Gasoline** Gasoline |
| Fuel Type2 | |
| Fuel Type3 | |
| Capacity (L) | **50000** |
| Tank Material | **Steel** Steel |
| Tank Type | **Liquid Fuel Single Wall UST** Liquid Fuel Single Wall UST |
| FS Corrosion Protection | **Sacrificial anode** Sacrificial anode |
| Overfill Protection Type | |
| Installation Year | **1985** |
| ULC Standard | |
| Manufacturer | |
| Model | |
| Serial Number | |
| Description | **DECOMMISSIONED AS PER REPORT E037265** |

Show Additional Attributes

Return to Instance Search

Item Instance Home Logout Help Preferences

Privacy Statement

Copyright (c) 2006, Oracle. All rights reserved.

Ora Installed Base

Navigator Favorites Home Profile Sign Out Help

Item Instances

Item Instances | Transactions | Systems

Quick Find Item Instance Go Advanced Search

Logged In As MFALZON

- General
- Additional Attributes
- Assets
- Party Relationships
  - Owner
  - Parties
  - Accounts
  - Contacts
  - Summary
- Pricing
- Counters
- Contracts
- Notes
- Transactions
- Service Requests
- Repair Orders
- History
- Operating Units
- Configuration

**Item Instance Details**

Item Instance: 9721030
Item: FS GASOLINE STATION - SELF SERVE
Item Description: FS Gasoline Station - Self Serve

## General Attributes

| | | | |
|---|---|---|---|
| Organization Name | TSSA Item Master | Instance Name | |
| Last Version Label | 1 | Version Label Date | 27-MAY-1999 0:00 |
| Revision | | New Version Label | |
| System | Go | External Reference | |
| Item Instance Type | | Accounting Classification | Customer Product |
| Operational Status | Not Used | Lot Number | : not lot-controlled |
| Status | EXPIRED | Condition | |
| Quantity | 1 | UOM | Each |
| Start Date | 27-MAY-1999 | Start Time | 0:00 |
| Shipped On Date | | Shipped On Time | |
| End Date | 12-OCT-2000 | End Time | 0:00 |
| Return By Date | | Return By Time | |
| Actual Return Date | | Actual Return Time | |

* Indicates required field.
Time format is HH24:MM
Note: You do not have permission to make updates in this page.

☑ Creation Completed

**Owner**

| | | | |
|---|---|---|---|
| Party Type | Party | | |
| Party Name: | ULTRAMAR LTD ATTN JOHN | Party Number: | 390624 |
| Account Number: | 181177 | Account Name | ULTRAMAR LTD ATTN JOHN |

**Current Location**

| | | | |
|---|---|---|---|
| * Type | Party Site Go | | |
| Party Name | ULTRAMAR LTD A Go | Party Number | 390624 Go |
| *Line 1 | 2288 DUNDAS ST \ Go | Site Number | 397996 Go |
| Address | 2288 DUNDAS ST W<br>TORONTO, M6R 1X3, CA | | |

**Installed At**

Installed Date 27-MAY-1999 Installed Time 0:00

Time format is HH24:MM

Change in installed date does not change contract date.

Type Go

**Order**

Sales Order Number

Sales Order Date

Sales Order Line

Purchase Order Number

Agreement Name

**Item Flags**

- [x] BOM Enabled
- [x] IB Trackable
- [ ] Inventory Trackable
- [x] Sellable
- [ ] Shippable

**Item Views**

- [ ] Merchant
- [x] Customer

**Descriptive Flexfields**

Context Value FS Facility

Select Context Value and click 'Go' to show relevant fields.

Facility Type 2

Facility Type 3

Total Capacity - Liquid Fuel Tanks (L) 0

Total Capacity - Propane Tank s (USWG)

* Previous Facility Type

Previous Instance Number

Item Instances Home Profile Sign Out Help

Copyright 2006, Oracle Corporation. All rights reserved.

Technical Standards and Safety Authority

# Inspector's Report Part A

Issued under Ontario's **Energy Act** and/or **Gasoline Handling Act**

Report No. E- 037265

*PLEASE PRINT*

| | |
|---|---|
| Location Inspected: Ultramar Ltd | Owner's Name |
| Address: 2288 Dundas St W | Address |
| City/town: Toronto Ontario | City/town |
| Postal Code / Tel. No. | Postal Code / Tel. No. |
| Operator's Name: John | Fuel Supplier / City |
| Licence No.: 00/6550201 | |
| Contractor | Registration No. |

| OPERATION/SUB | LOC TYPE | POP DEN | FUEL | CLASS | REASON | TRIGGER | ACTION |
|---|---|---|---|---|---|---|---|
| 11/01 | 02 | 01 | GAS | 03 | 08 | 01 | — |

| ACT | REG | DURATION | TRAVEL | BILLABLE | BILL 1 2 3 | OCC RATE | CAUSE |
|---|---|---|---|---|---|---|---|
| GHA | 521/93 | 1 | .5 | Ø | | — | — |

| CON FACT | OCC DATE | OCC TIME | FIELD 1 | SITE REM | COMPLETED? |
|---|---|---|---|---|---|
| — | — | — | — | ☐ Yes ☒ No | ☒ Yes ☐ No |

**Investigation/Audit/Occurrence Summary**

licence overdue on records - attended site to bring about compliance, station has been decommissioned all equipment has been removed please update records to reflect this

| **Equipment/Appliance/Component** | **Equipment/Appliance/Component** |
|---|---|
| Type | Type |
| Description | Description |
| Manufacturer | Manufacturer |
| Model / Serial No. | Model / Serial No. |
| Material | Material |
| Fuel Input Rating | Fuel Input Rating |
| Date of Manufacture | Date of Manufacture |
| Installation Date | Installation Date |
| Supply Pressure / Manifold Pressure | Supply Pressure / Manifold Pressure |

OCT 11 2000

TECHNICAL STANDARDS & SAFETY AUTHORITY RECEIVED OCT 04 2000 FUELS SAFETY CORPORATE SERVICES DIVISION

**As a not-for-profit regulatory authority, the Technical Standards and Safety Authority operates on a cost recovery basis. An invoice will be issued for this activity.**

| Client's Signature | Inspector's Name | Badge # | Date of Inspection |
|---|---|---|---|
| | Danek | 175 | Sept 22/00 |

FS 09181 (12/99)

Les demandes d'une version française du présent document seront prises en considération.

Head Office

Technical Standards and Safety Authority

# Inspec[illegible]eport/ Rapport de l'inspecteur(trice) Part A/Partie A

Issued under **Ontario's Energy Act** and/or **Gasoline Handling Act**
Délivré en vertu de **Loi sur les hydrocarbures** ou de la **Loi sur la manutention de l'essence** de l'Ontario

Report No / N° de rapport: E- 014178

| | |
|---|---|
| Location Inspected / Lieu inspecté: UltraMar | Owner's Name / Nom du/de la propriétaire: Ultra mar |
| Address / Adresse: 2288 Dundas St | Address / Adresse: 2600 Dufferin |
| City/town / Ville: Toronto, on | City/town / Ville: North York |
| Postal Code / Code postal: Tel. No. / N° de tél. | Postal Code / Code postal: Tel. No. / N° de tél. |
| Operator's Name / Nom de la personne responsable: Greg | Fuel Supplier / Fournisseur de combustible: Sunoco City / Ville |
| Licence No / N° de permis: New | |

Contractor / Entrepreneur: 007655020 1 Registration # / N° d'inscription

| OPERATION/ACTIVITÉ | SUB TYPE/SOUS TYPE | LOC TYPE/ TYPE DE LIEU | POP DENS/ DENS. DE POP. | FUEL/COMBUSTIBLE | CLASS/CATÉGORIE | REASON/RAISON | TRIGGER/ MOTIVÉ PAR: |
|---|---|---|---|---|---|---|---|
| 11 | | 02 | 01 | GAS | 01 | 22 | 0 |

| ACTION / MESURES PRISES | ACT/LOI | REG/RÈGLEMENT | DURATION/DURÉE | BILLABLE/ À FACTURER | TRAVEL/VOYAGE | BILL Y/N FACTURER O/N | |
|---|---|---|---|---|---|---|---|
| 01 | O.Reg | 521/93 | 2.00 | 2.00 | .50 | Y | |

| DAMAGE /DOMMAGES | OCC RATE/ GRAV. DE L'ACC. | CAUSE/CAUSE | CON FACT/ FACT. CONTR. | OCC DATE/ DATE DE L'ACC. | OCC TIME/ HEURE DE L'ACC. | MANDATED Y/N MANDAT O/N | |
|---|---|---|---|---|---|---|---|
| | | | | | | | |

| FIELD 1/DOMAINE 1 | CALL/INTERVENTION | CONSULT Y/N CONSULT. O/N | SITE REM Y/N REMÉDIER O/N | | | | COMPLETED? Y/N TERMINÉE? O/N |
|---|---|---|---|---|---|---|---|
| | | | | | | | Yes |

Comments/Commentaires
Pre-licence inspection complete
Temporary licence issued
OK to licence

## Equipment/Appliance/Component / Matériel/Appareil/Composant

| | |
|---|---|
| Type/Type | Code/Code |
| Description/Description | |
| Manufacturer/Fabricant | |
| Model/Modèle | Serial No/ N° de serie |
| Material/Matériel | |
| Corrosion Protection/Protection contre la corrosion | |
| Fuel Input Rating/Débit de combustible | |
| Capacity/Capacité | |
| Installation Date/Date d'installation | |
| Manufacture Date/Date de fabrication | |
| Supply Pressure/ Pression d'alimentation | Manifold Pressure/ Pression d'admission |

## Equipment/Appliance/Component / Matériel/Appareil/Composant

| | |
|---|---|
| Type/Type | Code/Code |
| Description/Description | |
| Manufacturer/Fabricant | |
| Model/Modèle | Serial No/ N° de serie |
| Material/Matériel | |
| Corrosion Protection/Protection contre la corrosion | |
| Fuel Input Rating/Débit de combustible | |
| Capacity/Capacité | |
| Installation Date/Date d'installation | |
| Manufacture Date/Date de fabrication | |
| Supply Pressure/ Pression d'alimentation | Manifold Pressure/ Pression d'admission |

TECHNICAL STANDARDS & SAFETY AUTHORITY RECEIVED JUN 23 1999 FUELS SAFETY CORPORATE SERVICES DIVISION

| Client's Signature/Signature du client/de la cliente | Inspector's Name/Nom de l'inspecteur(trice) | Badge No / N° d'insigne |
|---|---|---|
| | M Ferrari | 187 |
| | | Date of Inspection/ Date d'inspection Y/A M/M D/J: 99 05 31 |

FS 09181 (05/97)

Head Office

Technical Standards and Safety Authority

# Inspector's Instructions/Orders
# Les ordres et directives des inspecteurs
00782466 **Part B/Partie B**

Report #/N° de rapport: E 14178

Issued under Ontario's **Energy Act** and **Gasoline Handling Act**
Délivré en vertu de la **Loi sur les hydrocarbures** et de la **Loi sur la manutention de l'essence** de l'Ontario

Date: 99 05 13 (Y/A M/M D/J)

| | |
|---|---|
| Location Address (No RR's) / Adresse des locaux (pas de R.R.) | 2288 Dundas Toronto |
| Issued To/Délivré à | Betia Rempel |
| Position/Fonction | attendant |
| Mailing Address/Adresse poste | Same |
| Your attention is requested pursuant to: / On attire votre attention sur les dispositions suivantes : | Act / Loi: GHA; Regulation / Règlement: 521/93 |
| Licence # / N° de permis | NO Licence |
| Expiry/Échéance | |
| Registration # / N° d'inscription | |
| Expiry/Échéance | |
| Certificate # / N° de certificat | |
| Expiry/Échéance | |

| Order #/ N° de l'ordre | Section/ Article | You are hereby instructed to correct the following infraction(s) / Par les présentes, on vous ordonne de rectifier l'infraction ou les infractions suivantes | Compliance Date / Date limite d'exécution |
|---|---|---|---|
| 01 | 6(01) | No person shall operate a retail outlet licenced to do so by the Director | |
| Complied | | You are hereby ordered to make application for a licence to operate a self serve station | forthwith |
| 02 | 41(1) | Where there is a requirement for the making, maintenance, keeping of records, the owner & operator shall produce them on demand by an inspector | |
| Complied | | | Mon May 17/99 |
| 03 | 08(28) | At every retail outlet the minimum octane rating of gasoline dispensed shall be visible to all persons | |
| Complied | | | June 4/99 |

| | |
|---|---|
| Received By: (print) / Reçu par : (lettres moulées) | M. Fenwick B. Rempel |
| Position:/Fonction : | attendant |
| Signature: | Rempel |
| Inspector: (print) / Inspecteur (trice): (lettre moulées) | M. Fenwick |
| Signature: | Fenwick |
| Inspector's Badge#: / N° d'insigne de l'inspecteur (trice) : | 187 |

FS 09221(05/97)

Page 1 of/de ____

Head Office

Technical Standards and Safety Authority

# Inspector's Instructions/Ordres
## Les ordres et directives des inspecteurs
## Part B/Partie B

Report #/N° de rapport: 14178

Issued under Ontario's **Energy Act** and **Gasoline Handling Act**
Délivré en vertu de la **Loi sur les hydrocarbures** et de la **Loi sur la manutention de l'essence** de l'Ontario

Date: 9905 03 (Y/A M/M D/J)

| | |
|---|---|
| Location Address (No RR's) / Adresse des locaux (pas de R.R.) | 2008 Dundas - TOR |
| Issued To/Délivré à | Betia Rempel |
| Position/Fonction | attendant |
| Mailing Address/Adresse poste | same |
| Your attention is requested pursuant to: / On attire votre attention sur les dispositions suivantes : | Act/Loi: GHA; Regulation/Règlement: 521/93 |

| Licence # / N° de permis | Expiry/Échéance | Registration # / N° d'inscription | Expiry/Échéance | Certificate # / N° de certificat | Expiry/Échéance |
|---|---|---|---|---|---|
| | | | | | |

| Order #/ N° de l'ordre | Section/ Article | You are hereby instructed to correct the following infraction(s) / Par les présentes, on vous ordonne de rectifier l'infraction ou les infractions suivantes | Compliance Date / Date limite d'exécution |
|---|---|---|---|
| 04 | 8(27) | at every facility there shall be installed a sign which sets forth the types of portable containers acceptable for the filling of gasoline | |
| Complied | | | |
| 05 | 8(37) | at every facility there shall be absorbant material to contain any escape of product | June 4/99. |
| | | | forthwith |
| 06 | 8(38) | at every facility there shall be a manual which outlines emergency procedures | |
| Complied | | | forthwith |
| 07 | 8(41) | The owner or operator of a facility shall ensure that employees are trained and a record signed by the employee confirming such training | |
| | | | forthwith |

| | |
|---|---|
| Received By: (print) / Reçu par : (lettres moulées) | B. Rempel |
| Inspector: (print) / Inspecteur (trice): (lettre moulées) | M. Ferrari |
| Position:/Fonction : | attendant |
| Signature: | M. Ferrari |
| Signature: | Rempel |
| Inspector's Badge#: / N° d'insigne de l'inspecteur (trice) : | 187 |

FS 09221(05/97)

Page 2 of/de 3

Head Office

Technical Standards and Safety Authority

# Inspector's Instructions/Orders
# Les ordres et directives des inspecteurs
## Part B/Partie B

0028 2466

Report #/N° de rapport: E14178

Issued under Ontario's **Energy Act** and **Gasoline Handling Act**
Délivré en vertu de la **Loi sur les hydrocarbures** et de la **Loi sur la manutention de l'essence** de l'Ontario

Date: 98 05 13 (Y/A M/M D/J)

| | |
|---|---|
| Location Address (No RR's) / Adresse des locaux (pas de R.R.) | 2288 Dundas - Toronto |
| Issued To/Délivré à | Betia Rempel |
| Position/Fonction | attendant |
| Mailing Address/Adresse poste | Same |
| Your attention is requested pursuant to: / On attire votre attention sur les dispositions suivantes : | Act / Loi GHA |
| Regulation / Règlement | 521/93 |
| Licence # / N° de permis | no licence |
| Expiry/Échéance | |
| Registration # / N° d'inscription | |
| Expiry/Échéance | |
| Certificate # / N° de certificat | |
| Expiry/Échéance | |

| Order #/ N° de l'ordre | Section/ Article | You are hereby instructed to correct the following infraction(s) / Par les présentes, on vous ordonne de rectifier l'infraction ou les infractions suivantes | Compliance Date / Date limite d'exécution |
|---|---|---|---|
| 08 | 5(34) | The corrosion protection system for an underground storage tank shall be tested & certified by a person certified by NACE or an engineer at intervals not exceeding two years & the record of testing shall be retained by the owner (copy of certificate to be faxed to inspector) | forthwith |

| | |
|---|---|
| Received By: (print) / Reçu par : (lettres moulées) B. Rempel | Inspector: (print) / Inspecteur (trice): (lettre moulées) M. Ferrari |
| Position:/Fonction : attendant | Signature: M Ferrari |
| Signature: | Inspector's Badge#: / N° d'insigne de l'inspecteur (trice) : 187 |

FS 09221(05/97)

Page 3 of/de 3

Head Office

Technical Standards and Safety Authority

**Inspector's Report**
**Rapport de l'inspecteur/inspectrice**
**Part C/Partie C**

Report No/ N° de rapport : E014178

Date : 99 05 26
Y/A M/M D/J

Issued under Ontario's **Energy Act** and/or **Gasoline Handling Act**
Délivré en vertu de **Loi sur les hydrocarbures** ou de la **Loi sur la manutention de l'essence** de l'Ontario

Location Address/Adresse du lieu inspecté: 2288 Dundas - Toronto.

Comments/Remarques

Manager not on site. Dip books looked in office. Follow up on Monday

TECHNICAL STANDARDS & SAFETY AUTHORITY
RECEIVED
JUN 07 1999
FUELS SAFETY
CORPORATE SERVICES DIVISION

| ACTION/ MESURES PRISES | DURATION/DURÉE | BILLABLE/ À FACTURER | CALL/ INTERVENTION | TRAVEL/ DÉPLACEMENT | | | F/U REQUIRED/ SUIVI REQUIS? |
|---|---|---|---|---|---|---|---|
| DAMAGE/ DOMMAGES | OCC RATE/ GRAV. DE L'ACC. | CAUSE/CAUSE | CON FACT/ FACT. CONT. | OCC DATE/ DATE DE L'ACC. | OCC TIME/ HEURE DE L'ACC. | FIELD 1/ DOMAINE 1 | MANDATED Y/N MANDAT (O/N) |

Client's Signature / Signature du client/de la cliente

Inspector's Name/Nom de l'inspecteur/inspectrice: Mehran

Badge No/N° d'insigne: 187

FS 09180 (05/97)

Page 1 of/de 1

Head Office

Technical Standards and Safety Authority

**Inspector's Report**
**Rapport de l'inspecteur/inspectrice**
**Part C/Partie C**

Report No/ N° de rapport : E 1478

Date : 99 06 31
Y/A M/M D/J

Issued under Ontario's **Energy Act** and/or **Gasoline Handling Act**
Délivré en vertu de **Loi sur les hydrocarbures** ou de la **Loi sur la manutention de l'essence** de l'Ontario

Location Address/Adresse du lieu inspecté: 2288 Dundas - Bronto

Comments/Remarques

On site to complete pre-licence inspection. Met with manager, reviewed dip books. Reconciliations appear to be normal. Temp licence issued OK to licence

Please note 2nd visit; 1st visit client not there for mtg.

TECHNICAL STANDARDS & SAFETY AUTHORITY RECEIVED JUN 23 1999 FUELS SAFETY CORPORATE SERVICES DIVISION

| ACTION/ MESURES PRISES | DURATION/DURÉE | BILLABLE/ À FACTURER | CALL/ INTERVENTION | TRAVEL/ DÉPLACEMENT | | | F/U REQUIRED/ SUIVI REQUIS? |
|---|---|---|---|---|---|---|---|
| | 1.50 | Y2 280 | 02 | 50 | | | NO |
| DAMAGE/ DOMMAGES | OCC RATE/ GRAV. DE L'ACC. | CAUSE/CAUSE | CON FACT/ FACT. CONT. | OCC DATE/ DATE DE L'ACC. | OCC TIME/ HEURE DE L'ACC. | FIELD 1/ DOMAINE 1 | MANDATED Y/N MANDAT (O/N) |

Client's Signature / Signature du client/de la cliente

Inspector's Name/Nom de l'inspecteur/inspectrice: [illegible]

Badge No/N° d'insigne: 187

FS 09180 (05/97)

Page 1 of/de 1

Head Office

Technical Standards and Safety Authority

# Inspection Report/ Rapport de l'inspecteur(trice) Part A/Partie A

Issued under **Ontario's Energy Act** and/or **Gasoline Handling Act**
Délivré en vertu de **Loi sur les hydrocarbures** ou de la **Loi sur la manutention de l'essence** de l'Ontario

Report No / N° de rapport: E- 000538

| | |
|---|---|
| Location Inspected / Lieu inspecté: Sunoco | Owner's Name / Nom du/de la propriétaire: Sunoco |
| Address / Adresse: 2288 Dundas | Address / Adresse: 36 York mills |
| City/town / Ville: Toronto, on | City/town / Ville: North York |
| Postal Code / Code postal: Tel. No. / N° de tél. | Postal Code / Code postal: Tel. No. / N° de tél. |
| Operator's Name / Nom de la personne responsable | Fuel Supplier / Fournisseur de combustible: Sunoco — City / Ville |
| Licence No / N° de permis | |
| Contractor / Entrepreneur | Registration # / N° d'inscription |

SEP 17 1997 DATA ENTERED

| OPERATION/ACTIVITÉ | SUB TYPE/SOUS TYPE | LOC TYPE/ TYPE DE LIEU | POP DENS/ DENS. DE POP. | FUEL/COMBUSTIBLE | CLASS/CATÉGORIE | REASON/RAISON | TRIGGER/ MOTIVÉ PAR: |
|---|---|---|---|---|---|---|---|
| 11 | | 02 | 01 | GMS | 03 | 09 | 01 |

| ACTION / MESURES PRISES | ACT/LOI | REG/RÈGLEMENT | DURATION/DURÉE | BILLABLE/ À FACTURER | TRAVEL/VOYAGE | BILL Y/N FACTURER O/N | |
|---|---|---|---|---|---|---|---|
| | GHA | 521/93 | 1.00 | 1.00 | .50 | Y/2 | |

| DAMAGE /DOMMAGES | OCC RATE/ GRAV. DE L'ACC. | CAUSE/CAUSE | CON FACT/ FACT. CONTR. | OCC DATE/ DATE DE L'ACC. | OCC TIME/ HEURE DE L'ACC. | MANDATED Y/N MANDAT O/N | |
|---|---|---|---|---|---|---|---|
| | | | | | | | |

| FIELD 1/DOMAINE 1 | CALL/INTERVENTION | CONSULT Y/N CONSULT. O/N | SITE REM Y/N REMÉDIER O/N | | | | COMPLETED? Y/N TERMINÉE? O/N |
|---|---|---|---|---|---|---|---|
| | | | | | | | Y/C S |

Comments/Commentaires

Recd deviation approval from head office. On site today to inspect upgrades. Sta in compliance

## Equipment/Appliance/Component / Matériel/Appareil/Composant

| | |
|---|---|
| Type/Type | Code/Code |
| Description/Description | |
| Manufacturer/Fabricant | |
| Model/Modèle | Serial No/ N° de serie |
| Material/Matériel | |
| Corrosion Protection/Protection contre la corrosion | |
| Fuel Input Rating/Débit de combustible | |
| Capacity/Capacité | |
| Installation Date/Date d'installation | |
| Manufacture Date/Date de fabrication | |
| Supply Pressure/ Pression d'alimentation | Manifold Pressure/ Pression d'admission |

## Equipment/Appliance/Component / Matériel/Appareil/Composant

| | |
|---|---|
| Type/Type | Code/Code |
| Description/Description | |
| Manufacturer/Fabricant | |
| Model/Modèle | Serial No/ N° de serie |
| Material/Matériel | |
| Corrosion Protection/Protection contre la corrosion | |
| Fuel Input Rating/Débit de combustible | |
| Capacity/Capacité | |
| Installation Date/Date d'installation | |
| Manufacture Date/Date de fabrication | |
| Supply Pressure/ Pression d'alimentation | Manifold Pressure/ Pression d'admission |

TECHNICAL STANDARDS & SAFETY AUTHORITY RECEIVED SEP 10 1997 FUELS SAFETY CORPORATE SERVICES DIVISION

| Client's Signature/Signature du client/de la cliente | Inspector's Name/Nom de l'inspecteur(trice) | Badge No / N° d'insigne |
|---|---|---|
| | | Date of Inspection/ Date d'inspection Y/A M/M D/J: 97 08 29 |

FS 09181 (05/97)

Head Office

Technical Standards and Safety Authority

# Inspector's Report/ Rapport de l'inspecteur(trice) Part A/Partie A

Issued under **Ontario's Energy Act** and/or **Gasoline Handling Act**
Délivré en vertu de **Loi sur les hydrocarbures** ou de la **Loi sur la manutention de l'essence** de l'Ontario

Report No / N° de rapport: E- 000537

| | |
|---|---|
| Location Inspected / Lieu inspecté: GEETHANTALI RUPATHIE | Owner's Name / Nom du/de la propriétaire: Suncor |
| Address / Adresse: ~~2288 Dundas St~~ | Address / Adresse: 36 York mills |
| City/town / Ville: ~~Toronto~~ | City/town / Ville: North York |
| Postal Code / Code postal: Tel. No. / N° de tél.: | Postal Code / Code postal: Tel. No. / N° de tél.: |
| Operator's Name / Nom de la personne responsable: | Fuel Supplier / Fournisseur de combustible: Suncor City / Ville: |
| License No / N° de permis: 16498120 | |

SEP 17 1997 DATA ENTERED

Contractor / Entrepreneur: Registration # / N° d'inscription:

| OPERATION/ACTIVITÉ | SUB TYPE/SOUS TYPE | LOC TYPE/ TYPE DE LIEU | POP DENS/ DENS. DE POP. | FUEL/COMBUSTIBLE | CLASS/CATÉGORIE | REASON/RAISON | TRIGGER/ MOTIVÉ PAR: |
|---|---|---|---|---|---|---|---|
| 11 | | 02 | 01 | GAS | 03 | 22 | 01 |

| ACTION / MESURES PRISES | ACT/LOI | REG/RÈGLEMENT | DURATION/DURÉE | BILLABLE/ À FACTURER | TRAVEL/VOYAGE | BILL FACTURER Y/N O/N | |
|---|---|---|---|---|---|---|---|
| | GHA | 521/93 | 1.50 | 1.00 | .25 | ✓ | |

| DAMAGE /DOMMAGES | OCC RATE/ GRAV. DE L'ACC. | CAUSE/CAUSE | CON FACT/ FACT. CONTR. | OCC DATE/ DATE DE L'ACC. | OCC TIME/ HEURE DE L'ACC. | MANDATED MANDAT Y/N O/N | |
|---|---|---|---|---|---|---|---|
| | | | | | | | |

| FIELD 1/DOMAINE 1 | CALL/INTERVENTION | CONSULT CONSULT. Y/N O/N | SITE REM REMÉDIER Y/N O/N | | | | COMPLETED? TERMINÉE? Y/N O/N |
|---|---|---|---|---|---|---|---|
| | | | | | | | Yes |

Comments/Commentaires
Pre-licence inspection complete
Station in compliance Temporary
licence issued. OK to licence

## Equipment/Appliance/Component / Matériel/Appareil/Composant

| | |
|---|---|
| Type/Type | Code/Code |
| Description/Description | |
| Manufacturer/Fabricant | |
| Model/Modèle | Serial No/ N° de serie |
| Material/Matériel | |
| Corrosion Protection/Protection contre la corrosion | |
| Fuel Input Rating/Débit de combustible | |
| Capacity/Capacité | |
| Installation Date/Date d'installation | |
| Manufacture Date/Date de fabrication | |
| Supply Pressure/ Pression d'alimentation | Manifold Pressure/ Pression d'admission |

## Equipment/Appliance/Component / Matériel/Appareil/Composant

| | |
|---|---|
| Type/Type | Code/Code |
| Description/Description | |
| Manufacturer/Fabricant | |
| Model/Modèle | Serial No/ N° de serie |
| Material/Matériel | |
| Corrosion Protection/Protection contre la corrosion | |
| Fuel Input Rating/Débit de combustible | |
| Capacity/Capacité | |
| Installation Date/Date d'installation | |
| Manufacture Date/Date de fabrication | |
| Supply Pressure/ Pression d'alimentation | Manifold Pressure/ Pression d'admission |

TECHNICAL STANDARDS & SAFETY AUTHORITY RECEIVED SEP 10 1997 FUELS SAFETY CORPORATE SERVICES DIVISION

| Client's Signature/Signature du client/de la cliente | Inspector's Name/Nom de l'inspecteur(trice) | Badge No / N° d'insigne |
|---|---|---|
| G. Rupathy | | 87 |
| | | Date of Inspection/ Date d'inspection: Y/A 97 M/M 09 D/J 08 |

FS 09181 (05/97)

Head Office

Ministry of Consumer and Commercial Relations / Ministère de la Consommation et du Commerce — Ontario

Technical Standards Division / Division des normes techniques

Inspection and Enforcement Branch / Direction de l'inspection et de l'application des mesures législatives

# Inspector's Report/ Rapport de l'inspecteur/inspectrice

## Part A/Partie A

Report #/N° de rapport : D- 25296

APR 30 1997 DATA ENTERED

| Location Inspected/Lieu inspecté | Owner's Name / Nom du/de la propriétaire |
|---|---|
| High Park Sunoco | Sunoco |
| Address/Adresse: 2288 Dundas St | Address/Adresse: 36 Yorkmills |
| City/town/Ville: Toronto, ON | City/town/Ville: Toronto ON |
| Postal Code/Code postal — Tel.No./N° de tél. | Postal Code/Code postal — Tel.No. /N° de tél. |
| Operator's Name/Nom de la personne responsable: Anna Belhov | Fuel Supplier/Fournisseur de combustible — City/Ville: Sunoco |
| Licence #/N° de permis: 7648416 | |

Contractor/Entrepreneur — Registration #/N° d'inscription

| OPERATION/ACTIVITÉ | SUB TYPE/ SOUS-TYPE | LOC TYPE/ TYPE DE LIEU | POP DENS/ DENS. DE POP. | FUEL/ COMBUSTIBLE | CLASS/ CATÉGORIE | REASON/ RAISON | TRIGGER/ MOTIVE PAR : |
|---|---|---|---|---|---|---|---|
| 11 | | 02 | 01 | GAS | 03 | 22 | 01 |

| ACTION/ MESURES PRISES | ACT/LOI | REG/RÈGLEMENT | DURATION/ DURÉE | BILLABLE/ À FACTURER | TRAVEL/ DÉPLACEMENT | BILL FACTURER Y/N (O/N) | |
|---|---|---|---|---|---|---|---|
| 01 | GHA | 52/93 | 1.50 | 1.00 | .50 | Y | |

| DAMAGE/ DOMMAGES | OCC RATE/ GRAV. DE L'ACC. | CAUSE/CAUSE | CON FACT/ FACT. CONTR. | OCC DATE/ DATE DE L'ACC. | OCC TIME/ HEURE DE L'ACC. | MANDATED Y/N MANDAT (O/N) | |
|---|---|---|---|---|---|---|---|
| | | | | | | | |

| FIELD 1/ DOMAINE 1 | CALL/ INTERVENTION | CONSULT Y/N CONSULT. (O/N) | SITE REM Y/N REMÉDIER (O/N) | | | | F/U REQ'D? Y/N SUIVI REQUIS? (O/N) |
|---|---|---|---|---|---|---|---|
| | | | | | | | No |

Comments/Remarques

Pre-licence inspection complete. Temporary licence issued

| Equipment/Appliance/Component / Matériel/Appareil/Composant | Equipment/Appliance/Component / Matériel/Appareil/Composant |
|---|---|
| Type/Type — Code/Code | Type/Type — Code/Code |
| Description/Description | Description/Description |
| Manufacturer/Fabricant | Manufacturer/Fabricant |
| Model/Modèle — Serial #/N° de série | Model/Modèle — Serial #/N° de série |
| Material/Matériel | Material/Matériel |
| Corrosion Protection/Protection contre la corrosion | Corrosion Protection/Protection contre la corrosion |
| Fuel Input Rating/Débit de combustible | Fuel Input Rating/Débit de combustible |
| Capacity/Capacité | Capacity/Capacité |
| Installation Date/Date d'installation | Installation Date/Date d'installation |
| Manufacture Date/Date de fabrication | Manufacture Date/Date de fabrication |
| Supply Pressure/ Pression d'alimentation — Manifold Pressure/ Pression d'admission | Supply Pressure/ Pression d'alimentation — Manifold Pressure/ Pression d'admission |

RECEIVED LICENSING & ADMIN APR 23 1997 TECHNICAL STANDARDS DIVISION

| Client's Signature / Signature du client/de la cliente | Inspector's Name / Nom de l'inspecteur/inspectrice | Badge #/N° d'insigne: 160 |
|---|---|---|
| A. Belahov | | Date of Inspection/ Date de l'inspection: 97 (Y/A) 02 (M/M) 17 (D/J) |

09181(10/94)

Head Office

Ministry of Consumer and Commercial Relations / Ministère de la Consommation et du Commerce — Ontario

Technical Standards Division / Division des normes techniques

Inspection and Enforcement Branch / Direction de l'inspection et de l'application des mesures législatives

**Inspector's Instructions/Orders**
**Directives et ordres de l'inspecteur/inspectrice**
**Part B/Partie B**

0064407

Report #/N° de rapport : D 25296

Date : 97 02 11 (Y/A M/M D/J)

| | |
|---|---|
| Location Address (No RR's) / Adresse du lieu inspecté (pas de RR) | 2288 Dundas st - Toronto |
| Issued To/Délivré à | Anna Belahov |
| Position/Fonction | operator |
| Mailing Address/Adresse postale | Same |

Your attention is required pursuant to: / Ces ordres ou directives vous sont donnés en vertu : Act / de la Loi GHA — Regulation / du Règlement 521/93

| Licence # / N° de permis | Expiry/Expiration | Registration # / N° d' inscription | Expiry/Expiration | Certificate # / N° de certificat | Expiry/Expiration |
|---|---|---|---|---|---|
| 1648416 | | | | | |

| CALL/INTERVENTION | ACTION/MESURES PRISES | DURATION/DURÉE | BILLABLE/À FACTURER | TRAVEL/DÉPLACEMENT | BILL Y/N / FACTURER (O/N) |
|---|---|---|---|---|---|
| | | | | | |

| Order #/ N° de l'ordre | Section/ Article | You are hereby instructed to correct the following infraction(s)/ Vous devez rectifier l'infraction ou les infractions suivantes. | Compliance Date/ Date limite d'exécution |
|---|---|---|---|
| 01 | 04(06) | All dispensers at dispensing facilities and vehicle loading and unloading areas underground fill pipe locations and any other areas where handling operations occur shall be kept free of combustible materials (firewood to be placed at least 3 meters from pump) | forthwith |
| 02 | 08(42) | The installation of electrical equipment shall be in accordance to the requirements of the Electrical Safety Code (hydro plug missing in regular pump #6) | forthwith |

| | |
|---|---|
| Received By: (print) / Reçu par : (en lettres moulées) A. BELAHOV | Inspector: (print) / Inspecteur(trice) : (en lettres moulées) |
| Position:/Fonction : OPERATOR | Signature : |
| Signature : A. Belahov | Inspector's Badge#: / N° d'insigne de l'inspecteur(trice) : 166 |

Page 1 of/de 2

09221(10/94)

Head Office

Ontario

Ministry of Consumer and Commercial Relations
Ministère de la Consommation et du Commerce

Technical Standards Division
Division des normes techniques

Inspection and Enforcement Branch
Direction de l'inspection et de l'application des mesures législatives

**Inspector's Instructions/Orders**
**Directives et ordres de l'inspecteur/inspectrice**
**Part B/Partie B**

Report #/N° de rapport : D025296

00641407

Date : 97 02 11
Y/A M/M D/J

| | |
|---|---|
| Location Address (No RR's) / Adresse du lieu inspecté (pas de RR) | MN 2288 Dundas St Toronto |
| Issued To/Délivré à | Anna Belahov |
| Position/Fonction | Operator |
| Mailing Address/Adresse postale | Same |
| Your attention is required pursuant to: / Ces ordres ou directives vous sont donnés en vertu : | Act / de la Loi GHA |
| Regulation / du Règlement | 521/93 |

| Licence # / N° de permis | Expiry/Expiration | Registration # / N° d' inscription | Expiry/Expiration | Certificate # / N° de certificat | Expiry/Expiration |
|---|---|---|---|---|---|
| | | | | | |

| CALL/INTERVENTION | ACTION/MESURES PRISES | DURATION/DURÉE | BILLABLE/À FACTURER | TRAVEL/DÉPLACEMENT | BILL Y/N / FACTURER (O/N) |
|---|---|---|---|---|---|
| | | | | | |

| Order #/ N° de l'ordre | Section/ Article | You are hereby instructed to correct the following infraction(s)/ Vous devez rectifier l'infraction ou les infractions suivantes. | Compliance Date/ Date limite d'exécution |
|---|---|---|---|
| 03. | 08(73) | At each self serve dispenser there shall be installed a sign visible to all persons bearing the words. | |
| | | WARNING TO AVOID SPILLAGE EASE UP ON THE NOZZLE TRIGGER WHEN FILLING THE TOP PORTION OF THE TANK | MAR 11/97 |

| | |
|---|---|
| Received By: (print) A. BELAHOV<br>Reçu par : (en lettres moulées) | Inspector: (print) M. NARDI<br>Inspecteur(trice) : (en lettres moulées) |
| Position:/Fonction : OPERATOR | Signature : [signature] |
| Signature : A. Belahov | Inspector's Badge#:<br>N° d'insigne de l'inspecteur(trice) : 760 |

Page 2 of/de 2

09221(10/94)

Head Office

lic

R-22

Ministry of Consumer and Commercial Relations
Ontario
Ministère de la Consommation et du Commerce

Technical Standards Division
Division des normes techniques

Enforcement Branch
Direction de l'inspection et de l'application des mesures législatives

**Inspector's Instructions/Orders**
**Directives et ordres de l'inspecteur/inspectrice**
**Part B/Partie B**

Report #/N° de rapport : D 25296

TECHNICAL STANDARDS & SAFETY AUTHORITY
RECEIVED
JUN 23 1997
FUELS SAFETY
CORPORATE SERVICES DIVISION

Date : 97 02 11
Y/A M/M D/J

GEETHANJALI RUPATANI

| | |
|---|---|
| Location Address (No RR's)<br>Adresse du lieu inspecté (pas de RR) | 2288 Dundas st - Toronto |
| Issued To/Délivré à | Anna Belahov |
| Position/Fonction | operatn |
| Mailing Address/Adresse postale | Same |

Your attention is required pursuant to:
Ces ordres ou directives vous sont donnés en vertu :

Act / de la Loi: GHA

Regulation / du Règlement: 521/93

| Licence # / N° de permis | Expiry/Expiration | Registration # / N° d' inscription | Expiry/Expiration | Certificate # / N° de certificat | Expiry/Expiration |
|---|---|---|---|---|---|
| 7648446 | | | | | |

| CALL/INTERVENTION | ACTION/MESURES PRISES | DURATION/DURÉE | BILLABLE/À FACTURER | TRAVEL/DÉPLACEMENT | BILL Y/N / FACTURER (O/N) |
|---|---|---|---|---|---|
| | | | | | |

| Order #/ N° de l'ordre | Section/ Article | You are hereby instructed to correct the following infraction(s)/ Vous devez rectifier l'infraction ou les infractions suivantes. | Compliance Date/ Date limite d'exécution |
|---|---|---|---|
| 01 | 04(06) | All dispensers at dispensing facilities, tank vehicle loading and unloading areas underground fill pipe locations and any other areas where handling operations occur shall be kept free of combustible materials (firewood to be placed at least 3 meters from pump) | forthwith |
| 02 | 08(42) | The installation of electrical equipment shall be in accordance to the requirements of the Electrical Safety Code (hydro plug missing in regular pump #6) hydro plug | forthwith |

| | |
|---|---|
| Received By: (print) A. BELAHOV<br>Reçu par : (en lettres moulées) | Inspector: (print)<br>Inspecteur(trice) : (en lettres moulées) |
| Position:/Fonction : OPERATOR | Signature : |
| Signature : A. Belahov | Inspector's Badge#:<br>N° d'insigne de l'inspecteur(trice) : 160 |

Page 1 of/de 2

09221(10/94)

Client/Client(e)

Important - See reverse
N.B. - au voir verso

Ministry of Consumer and Commercial Relations / Ministère de la Consommation et du Commerce — Ontario

Technical Standards Division / Division des normes techniques

Inspection and Enforcement Branch / Direction de l'inspection et de l'application des mesures législatives

**Inspector's Instructions/Orders**
**Directives et ordres de l'inspecteur/inspectrice**
**Part B/Partie B**

Report #/N° de rapport : D025296

Date : 97 02 11 (Y/A M/M D/J)

Location Address (No RR's) / Adresse du lieu inspecté (pas de RR): MN 2288 Dundas St - Toronto

Issued To/Délivré à: Lena Belahov — Position/Fonction: Operator

Mailing Address/Adresse postale: Same

Your attention is required pursuant to: / Ces ordres ou directives vous sont donnés en vertu : Act / de la Loi: GHA — Regulation / du Règlement: 521/93

| Licence # / N° de permis | Expiry/Expiration | Registration # / N° d' inscription | Expiry/Expiration | Certificate # / N° de certificat | Expiry/Expiration |
|---|---|---|---|---|---|
| | | | | | |

| CALL/INTERVENTION | ACTION/MESURES PRISES | DURATION/DURÉE | BILLABLE/À FACTURER | TRAVEL/DÉPLACEMENT | BILL Y/N / FACTURER (O/N) |
|---|---|---|---|---|---|
| | | | | | |

| Order #/ N° de l'ordre | Section/ Article | You are hereby instructed to correct the following infraction(s)/ Vous devez rectifier l'infraction ou les infractions suivantes. | Compliance Date/ Date limite d'exécution |
|---|---|---|---|
| 03 | 08(73) | At each self serve dispenser there shall be installed a sign visible to all persons bearing the words. | |
| | | WARNING TO AVOID SPILLAGE EASE UP ON THE NOZZLE TRIGGER WHEN FILLING THE TOP PORTION OF THE TANK | MAR 11/97 |

Received By: (print) / Reçu par : (en lettres moulées): A. BELAHOV

Position:/Fonction : OPERATOR

Signature : A. Belahov

Inspector: (print) / Inspecteur(trice) : (en lettres moulées): M. NARDI

Signature :

Inspector's Badge#: / N° d'insigne de l'inspecteur(trice) : 160

Page 2 of/de 2

09221(10/94)

**Client/Client(e)**

**Important - See reverse**
**N.B. - au voir verso**

**ENGINEERING AND STANDARDS BRANCH** **Tel. (416) 325-1606** **Fax. (416) 326-8248**

March 12, 1997
File: CF

Mr. Tony Barton
Ecos Garatech Associates Ltd.
7955 Torbram Road, Unit 12
Brampton ON L6T 5B9

Dear Mr. Barton:

**Re: Variance Request from Gasoline Handling Code at 2150 Eglinton Ave. W., 2288 Dundas Street W., Toronto, 15699 Yonge Street, Aurora**

Thank you for your letter dated February 22, 1997. You have requested a variance from Section 5 (39) of the Gasoline Handling Code which calls for underground storage tank upgrades to be completed by December 31, 1996. You have requested an extension until June 30, 1997. The reason for your application is that you are unable to get a contractor to complete the work sooner.

Provided the upgrades are completed by June 30, 1997, your variance is granted subject to the attached conditions.

This variance only relates to the Gasoline Handling Act and Regulations made thereunder, and does not exempt the applicant from compliance with the other applicable jurisdictional requirements.

For further information, please contact Mr. Brenton Gill at (416) 325-9608.

Yours truly,

ORIGINAL SIGNED

D. Beck, P.Eng.
Acting Chief Engineer

Attachment

bcc: B.Gill\A.Barker\T.Scott

l:\users\fsesb\var\dec31o.frm-ln

Ministry of Consumer and Commercial Relations
Ministère de la Consommation et du Commerce
Ontario

Technical Standards Division
Division des normes techniques

Inspection and Enforcement Branch
Direction de l'inspection et de l'application des mesures législatives

# Inspector's Report/ Rapport de l'inspecteur/inspectrice
## Part A/Partie A

Report #/N° de rapport : D- 04188

| | |
|---|---|
| Location Inspected/Lieu inspecté: Ultra Mar | Owner's Name / Nom du/de la propriétaire |
| Address/Adresse: 2288 Dundas | Address/Adresse |
| City/town/Ville: Toronto | City/town/Ville |
| Postal Code/Code postal — Tel.No./N° de tél. | Postal Code/Code postal — Tel.No. /N° de tél. |
| Operator's Name/Nom de la personne responsable | Fuel Supplier/Fournisseur de combustible — City/Ville |
| Licence #/N° de permis: 5174800 1 | |

Contractor/Entrepreneur — Registration #/N° d'inscription

| OPERATION/ACTIVITÉ | SUB TYPE/ SOUS-TYPE | LOC TYPE/ TYPE DE LIEU | POP DENS/ DENS. DE POP. | FUEL/ COMBUSTIBLE | CLASS/ CATÉGORIE | REASON/ RAISON | TRIGGER/ MOTIVÉ PAR : |
|---|---|---|---|---|---|---|---|
| 11 | | | | GAS | 01 | 26 | 01 |

| ACTION/ MESURES PRISES | ACT/LOI | REG/RÈGLEMENT | DURATION/ DURÉE | BILLABLE/ À FACTURER | TRAVEL/ DÉPLACEMENT | BILL FACTURER Y/N (O/N) | |
|---|---|---|---|---|---|---|---|
| 01 | GHA | 521/93 | 1.25 | Y | 0.25 | Y | |

| DAMAGE/ DOMMAGES | OCC RATE/ GRAV. DE L'ACC. | CAUSE/CAUSE | CON FACT/ FACT. CONTR. | OCC DATE/ DATE DE L'ACC. | OCC TIME/ HEURE DE L'ACC. | MANDATED MANDAT Y/N (O/N) | |
|---|---|---|---|---|---|---|---|
| | | | | | | | |

| FIELD 1/ DOMAINE 1 | CALL/ INTERVENTION | CONSULT CONSULT. Y/N (O/N) | SITE REM REMÉDIER Y/N (O/N) | | | | F/U REQ'D? SUIVI REQUIS? Y/N (O/N) |
|---|---|---|---|---|---|---|---|
| | | | | | | | NO |

Comments/Remarques

Inspection complete

RECEIVED
MAY 10 1995
Technical Standards Division

**Equipment/Appliance/Component / Matériel/Appareil/Composant**

| | |
|---|---|
| Type/Type | Code/Code |
| Description/Description | |
| Manufacturer/Fabricant | |
| Model/Modèle | Serial #/N° de série |
| Material/Matériel | |
| Corrosion Protection/Protection contre la corrosion | |
| Fuel Input Rating/Débit de combustible | |
| Capacity/Capacité | |
| Installation Date/Date d'installation | |
| Manufacture Date/Date de fabrication | |
| Supply Pressure/ Pression d'alimentation | Manifold Pressure/ Pression d'admission |

**Equipment/Appliance/Component / Matériel/Appareil/Composant**

| | |
|---|---|
| Type/Type | Code/Code |
| Description/Description | |
| Manufacturer/Fabricant | |
| Model/Modèle | Serial #/N° de série |
| Material/Matériel | |
| Corrosion Protection/Protection contre la corrosion | |
| Fuel Input Rating/Débit de combustible | |
| Capacity/Capacité | |
| Installation Date/Date d'installation | |
| Manufacture Date/Date de fabrication | |
| Supply Pressure/ Pression d'alimentation | Manifold Pressure/ Pression d'admission |

| Client's Signature / Signature du client/de la cliente | Inspector's Name / Nom de l'inspecteur/inspectrice | Badge #/N° d'insigne: 160 |
|---|---|---|
| | | Date of Inspection/ Date de l'inspection: Y/A M/M D/J 95 04 20 |

09181(10/94)

Head Office

# DATABASE REPORT

| | |
|---|---|
| **Project Property:** | *Bloor and Dundas*<br>*Bloor and Dundas*<br>*Toronto ON M6R 3B5* |
| **Project No:** | *209.30128.00000* |
| **Report Type:** | *RSC Report - Quote* |
| **Order No:** | *22031300035* |
| **Requested by:** | *SLR Consulting (Canada) Ltd.* |
| **Date Completed:** | *March 16, 2022* |

**Environmental Risk Information Services**
*A division of Glacier Media Inc.*
1.866.517.5204 | info@erisinfo.com | erisinfo.com

# Table of Contents

Table of Contents....2
Executive Summary....3
Executive Summary: Report Summary....4
Executive Summary: Site Report Summary - Project Property....6
Executive Summary: Site Report Summary - Surrounding Properties....15
Executive Summary: Summary By Data Source....100
Map....206
Aerial....207
Topographic Map....208
Detail Report....209
Unplottable Summary....1335
Unplottable Report....1339
Appendix: Database Descriptions....1367
Definitions....1376

**Notice: IMPORTANT LIMITATIONS and YOUR LIABILITY**

**Reliance on information in Report:** This report DOES NOT replace a full Phase I Environmental Site Assessment but is solely intended to be used as a database review of environmental records.

**License for use of information in Report:** No page of this report can be used without this cover page, this notice and the project property identifier. The information in Report(s) may not be modified or re-sold.

**Your Liability for misuse:** Using this Service and/or its reports in a manner contrary to this Notice or your agreement will be in breach of copyright and contract and ERIS may obtain damages for such mis-use, including damages caused to third parties, and gives ERIS the right to terminate your account, rescind your license to any previous reports and to bar you from future use of the Service.

**No warranty of Accuracy or Liability for ERIS:** The information contained in this report has been produced by ERIS Information Limited Partnership ("ERIS") using various sources of information, including information provided by Federal and Provincial government departments. The report applies only to the address and up to the date specified on the cover of this report, and any alterations or deviation from this description will require a new report. This report and the data contained herein does not purport to be and does not constitute a guarantee of the accuracy of the information contained herein and does not constitute a legal opinion nor medical advice. Although ERIS has endeavored to present you with information that is accurate, ERIS disclaims, any and all liability for any errors, omissions, or inaccuracies in such information and data, whether attributable to inadvertence, negligence or otherwise, and for any consequences arising therefrom. Liability on the part of ERIS is limited to the monetary value paid for this report.

**Trademark and Copyright:** You may not use the ERIS trademarks or attribute any work to ERIS other than as outlined above. This Service and Report (s) are protected by copyright owned by ERIS Information Limited Partnership. Copyright in data used in the Service or Report(s) (the "Data") is owned by ERIS or its licensors. The Service, Report(s) and Data may not be copied or reproduced in whole or in any substantial part without prior written consent of ERIS.

# Executive Summary

***Property Information:***

| | |
|---|---|
| **Project Property:** | *Bloor and Dundas*<br>*Bloor and Dundas  Toronto ON M6R 3B5* |
| **Project No:** | *209.30128.00000* |

***Order Information:***

| | |
|---|---|
| **Order No:** | *22031300035* |
| **Date Requested:** | *March 13, 2022* |
| **Requested by:** | *SLR Consulting (Canada) Ltd.* |
| **Report Type:** | *RSC Report - Quote* |

***Historical/Products:***

| | |
|---|---|
| **Aerial Photographs** | *Aerials - National Collection* |
| **ERIS Xplorer** | *ERIS Xplorer* |
| **Insurance Products** | *Fire Insurance Maps/Inspection Reports/Site Plans* |
| **Topographic Map** | *RSC Maps* |

# Executive Summary: Report Summary

| Database | Name | Searched | Project Property | Boundary to 0.30km | Total |
|---|---|---|---|---|---|
| AAGR | Abandoned Aggregate Inventory | Y | 0 | 0 | 0 |
| AGR | Aggregate Inventory | Y | 0 | 0 | 0 |
| AMIS | Abandoned Mine Information System | Y | 0 | 0 | 0 |
| ANDR | Anderson's Waste Disposal Sites | Y | 0 | 0 | 0 |
| AST | Aboveground Storage Tanks | Y | 0 | 0 | 0 |
| AUWR | Automobile Wrecking & Supplies | Y | 0 | 1 | 1 |
| BORE | Borehole | Y | 3 | 33 | 36 |
| CA | Certificates of Approval | Y | 1 | 44 | 45 |
| CDRY | Dry Cleaning Facilities | Y | 0 | 0 | 0 |
| CFOT | Commercial Fuel Oil Tanks | Y | 0 | 1 | 1 |
| CHEM | Chemical Manufacturers and Distributors | Y | 0 | 0 | 0 |
| CHM | Chemical Register | Y | 0 | 0 | 0 |
| CNG | Compressed Natural Gas Stations | Y | 0 | 0 | 0 |
| COAL | Inventory of Coal Gasification Plants and Coal Tar Sites | Y | 0 | 0 | 0 |
| CONV | Compliance and Convictions | Y | 0 | 0 | 0 |
| CPU | Certificates of Property Use | Y | 0 | 0 | 0 |
| DRL | Drill Hole Database | Y | 0 | 0 | 0 |
| DTNK | Delisted Fuel Tanks | Y | 4 | 19 | 23 |
| EASR | Environmental Activity and Sector Registry | Y | 0 | 10 | 10 |
| EBR | Environmental Registry | Y | 0 | 20 | 20 |
| ECA | Environmental Compliance Approval | Y | 0 | 21 | 21 |
| EEM | Environmental Effects Monitoring | Y | 0 | 0 | 0 |
| EHS | ERIS Historical Searches | Y | 7 | 104 | 111 |
| EIIS | Environmental Issues Inventory System | Y | 0 | 0 | 0 |
| EMHE | Emergency Management Historical Event | Y | 0 | 0 | 0 |
| EPAR | Environmental Penalty Annual Report | Y | 0 | 0 | 0 |
| EXP | List of Expired Fuels Safety Facilities | Y | 0 | 1 | 1 |
| FCON | Federal Convictions | Y | 0 | 0 | 0 |
| FCS | Contaminated Sites on Federal Land | Y | 0 | 0 | 0 |
| FOFT | Fisheries & Oceans Fuel Tanks | Y | 0 | 0 | 0 |
| FRST | Federal Identification Registry for Storage Tank Systems (FIRSTS) | Y | 0 | 0 | 0 |
| FST | Fuel Storage Tank | Y | 2 | 12 | 14 |
| FSTH | Fuel Storage Tank - Historic | Y | 0 | 4 | 4 |
| GEN | Ontario Regulation 347 Waste Generators Summary | Y | 29 | 271 | 300 |
| GHG | Greenhouse Gas Emissions from Large Facilities | Y | 0 | 0 | 0 |
| HINC | TSSA Historic Incidents | Y | 0 | 5 | 5 |

| Database | Name | Searched | Project Property | Boundary to 0.30km | Total |
|---|---|---|---|---|---|
| IAFT | Indian & Northern Affairs Fuel Tanks | Y | 0 | 0 | 0 |
| INC | Fuel Oil Spills and Leaks | Y | 0 | 6 | 6 |
| LIMO | Landfill Inventory Management Ontario | Y | 0 | 0 | 0 |
| MINE | Canadian Mine Locations | Y | 0 | 0 | 0 |
| MNR | Mineral Occurrences | Y | 0 | 0 | 0 |
| NATE | National Analysis of Trends in Emergencies System (NATES) | Y | 0 | 0 | 0 |
| NCPL | Non-Compliance Reports | Y | 0 | 0 | 0 |
| NDFT | National Defense & Canadian Forces Fuel Tanks | Y | 0 | 0 | 0 |
| NDSP | National Defense & Canadian Forces Spills | Y | 0 | 0 | 0 |
| NDWD | National Defence & Canadian Forces Waste Disposal Sites | Y | 0 | 0 | 0 |
| NEBI | National Energy Board Pipeline Incidents | Y | 0 | 0 | 0 |
| NEBP | National Energy Board Wells | Y | 0 | 0 | 0 |
| NEES | National Environmental Emergencies System (NEES) | Y | 0 | 1 | 1 |
| NPCB | National PCB Inventory | Y | 0 | 14 | 14 |
| NPRI | National Pollutant Release Inventory | Y | 1 | 17 | 18 |
| OGWE | Oil and Gas Wells | Y | 0 | 0 | 0 |
| OOGW | Ontario Oil and Gas Wells | Y | 0 | 0 | 0 |
| OPCB | Inventory of PCB Storage Sites | Y | 0 | 19 | 19 |
| ORD | Orders | Y | 0 | 0 | 0 |
| PAP | Canadian Pulp and Paper | Y | 0 | 0 | 0 |
| PCFT | Parks Canada Fuel Storage Tanks | Y | 0 | 0 | 0 |
| PES | Pesticide Register | Y | 9 | 4 | 13 |
| PINC | Pipeline Incidents | Y | 0 | 6 | 6 |
| PRT | Private and Retail Fuel Storage Tanks | Y | 1 | 10 | 11 |
| PTTW | Permit to Take Water | Y | 0 | 4 | 4 |
| REC | Ontario Regulation 347 Waste Receivers Summary | Y | 0 | 0 | 0 |
| RSC | Record of Site Condition | Y | 0 | 13 | 13 |
| RST | Retail Fuel Storage Tanks | Y | 1 | 15 | 16 |
| SCT | Scott's Manufacturing Directory | Y | 2 | 55 | 57 |
| SPL | Ontario Spills | Y | 2 | 40 | 42 |
| SRDS | Wastewater Discharger Registration Database | Y | 0 | 0 | 0 |
| TANK | Anderson's Storage Tanks | Y | 4 | 68 | 72 |
| TCFT | Transport Canada Fuel Storage Tanks | Y | 0 | 0 | 0 |
| VAR | Variances for Abandonment of Underground Storage Tanks | Y | 0 | 0 | 0 |
| WDS | Waste Disposal Sites - MOE CA Inventory | Y | 0 | 0 | 0 |
| WDSH | Waste Disposal Sites - MOE 1991 Historical Approval Inventory | Y | 0 | 0 | 0 |
| WWIS | Water Well Information System | Y | 17 | 262 | 279 |
| | | Total: | 83 | 1,080 | 1,163 |

# Executive Summary: Site Report Summary - Project Property

| Map Key | DB | Company/Site Name | Address | Dir/Dist (m) | Elev diff (m) | Page Number |
|---|---|---|---|---|---|---|
| 1 | EHS | | 2280 - 2290 Dundas St. W<br>Toronto ON | ENE/0.0 | 0.00 | 209 |
| 2 | WWIS | | 2280 DUNDAS STREET WEST<br>Toronto ON<br>***Well ID:*** 7228359 | N/0.0 | 0.00 | 209 |
| 3 | WWIS | | 2280 DUNDAS STREET WEST<br>Toronto ON<br>***Well ID:*** 7228360 | N/0.0 | 0.00 | 212 |
| 4 | PES | LOBLAWS SUPERMARKETS LIMITED | 2280 DUNDAS STREET WEST<br>TORONTO ON M6R 1X3 | SW/0.0 | 0.00 | 21 |
| 4 | SPL | LOBLAWS | LOBLAWS 2280 DUNDAS ST<br>TORONTO CITY ON | SW/0.0 | 0.00 | 216 |
| 4 | EHS | | 2280 to 2290 Dundas St W<br>Toronto ON M6R 1X3 | SW/0.0 | 0.00 | 216 |
| 4 | PES | LOBLAWS SUPERMARKETS LIMITED 1154 | 2280 DUNDAS ST W<br>TORONTO ON M6R1X4 | SW/0.0 | 0.00 | 216 |
| 4 | GEN | NATIONAL GROCERS CO. | LOBLAWS SUPERMARKETS LTD. 2280 DUNDAS STREET WEST<br>TORONTO ON M6R 1X4 | SW/0.0 | 0.00 | 217 |

| Map Key | DB | Company/Site Name | Address | Dir/Dist (m) | Elev diff (m) | Page Number |
|---|---|---|---|---|---|---|
| 4 | GEN | NATIONAL GROCERS COMPANY | LOBLAWS SUPERMARKETS LTD. 2280 DUNDAS STREET WEST<br>TORONTO ON M6R 1X4 | SW/0.0 | 0.00 | 217 |
| 4 | GEN | Loblaw Properties Limited | Loblaw Properties Limited 2280 Dundas Street West<br>Toronto ON M6R 1X3 | SW/0.0 | 0.00 | 217 |
| 4 | PES | LOBLAWS SUPERMARKETS LIMITED | 2280 DUNDAS ST W<br>TORONTO ON M6R 1X3 | SW/0.0 | 0.00 | 218 |
| 4 | PES | LOBLAWS SUPERMARKETS LIMITED 1154 | 2280 DUNDAS ST W<br>TORONTO ON M6R 1X3 | SW/0.0 | 0.00 | 218 |
| 4 | SPL | | 2280 Dundas Street West<br>Toronto ON | SW/0.0 | 0.00 | 218 |
| 4 | GEN | Loblaw Companies Inc | 2280 Dundas St. W.<br>Toronto ON M6R3B5 | SW/0.0 | 0.00 | 219 |
| 4 | GEN | Loblaw Companies Inc | 2280 Dundas St. W.<br>Toronto ON M6R3B5 | SW/0.0 | 0.00 | 220 |
| 4 | GEN | LOBLAWS INC. | 2280 Dundas St. W.<br>Toronto ON M6R3B5 | SW/0.0 | 0.00 | 220 |
| 4 | EHS | | 2280 Dundas St W<br>Toronto ON M6R1X3 | SW/0.0 | 0.00 | 221 |
| 4 | PES | LOBLAWS SUPERMARKETS LIMITED 1154 | 2280 DUNDAS ST W<br>TORONTO ON M6R1X4 | SW/0.0 | 0.00 | 222 |

| Map Key | DB | Company/Site Name | Address | Dir/Dist (m) | Elev diff (m) | Page Number |
|---|---|---|---|---|---|---|
| 4 | GEN | LOBLAWS INC. | 2280 Dundas St. W.<br>Toronto ON M6R3B5 | SW/0.0 | 0.00 | 222 |
| 4 | GEN | Choice Properties Limited Partnership | 2280 Dundas St W<br>Toronto ON M6R 1X3 | SW/0.0 | 0.00 | 224 |
| 4 | GEN | LOBLAWS INC. | 2280 Dundas St. W.<br>Toronto ON M6R3B5 | SW/0.0 | 0.00 | 224 |
| 5 | WWIS | | ON<br>***Well ID:*** 7223351 | WNW/0.0 | 0.00 | 225 |
| 6 | PES | TOWERS DEPARTMENT STORE STORE #22 | 2290 DUNDAS STREET WEST<br>TORONTO ON M6R 1X4 | NNW/0.0 | 0.00 | 22 |
| 6 | GEN | ONE HOUR MARTINIZING | 2290 DUNDAS STREET WEST<br>TORONTO ON M6R 1X4 | NNW/0.0 | 0.00 | 226 |
| 6 | GEN | GOOD DRY CLEANERS 29-093 | 2290 DUNDAS STREET WEST<br>TORONTO ON M6R 1X4 | NNW/0.0 | 0.00 | 227 |
| 6 | GEN | GOOD DRY CLEANERS | 2290 DUNDAS STREET WEST<br>TORONTO ON M6R 1X4 | NNW/0.0 | 0.00 | 227 |
| 6 | GEN | TLC FINE CLEANERS | 2290 DUNDAS STREET WEST<br>TORONTO ON M6R 1X4 | NNW/0.0 | 0.00 | 227 |

| Map Key | DB | Company/Site Name | Address | Dir/Dist (m) | Elev diff (m) | Page Number |
|---|---|---|---|---|---|---|
| 6 | PES | ZELLERS INC | 2290 DUNDAS ST WEST<br>TORONTO ON M6R1X4 | NNW/0.0 | 0.00 | 228 |
| 6 | PES | ZELLERS INC | 2290 DUNDAS ST WEST<br>TORONTO ON M6R 1X4 | NNW/0.0 | 0.00 | 228 |
| 6 | NPRI | ZELLERS | 2290 DUNDAS Street West<br>TORONTO ON M6R1X4 | NNW/0.0 | 0.00 | 228 |
| 6 | GEN | Loblaws Inc. Display Fixtures | 2290-A Dundas Street West<br>Toronto ON M6R 1X4 | NNW/0.0 | 0.00 | 231 |
| 6 | PES | ZELLERS INC | 2290 DUNDAS ST WEST<br>TORONTO ON M6R1X4 | NNW/0.0 | 0.00 | 231 |
| 6 | GEN | Loblaws Inc. Display Fixtures | 2290-A Dundas Street West<br>Toronto ON M6R 1X4 | NNW/0.0 | 0.00 | 231 |
| 6 | GEN | Loblaws Inc. Display Fixtures | 2290-A Dundas Street West<br>Toronto ON M6R 1X4 | NNW/0.0 | 0.00 | 232 |
| 7 | WWIS | | 2228 DUNDAS STREET WEST<br>TORONTO ON<br><br>***Well ID:*** 6931105 | W/0.0 | 0.00 | 232 |
| 8 | WWIS | | 2280 DUNDAS ST WEST<br>Toronto ON<br><br>***Well ID:*** 7277851 | NW/0.0 | 0.00 | 235 |
| 9 | WWIS | | 2280 DUNDAS STREET WEST<br>Toronto ON | WNW/0.0 | 0.00 | 238 |

| Map Key | DB | Company/Site Name | Address | Dir/Dist (m) | Elev diff (m) | Page Number |
|---|---|---|---|---|---|---|
| | | | ***Well ID:*** 7277852 | | | |
| 10 | BORE | | ON | NW/0.0 | 0.00 | 241 |
| 11 | BORE | | ON | WNW/0.0 | 0.00 | 242 |
| 12 | WWIS | | 2288 DUNDAS ST W<br>Toronto ON<br>***Well ID:*** 7166964 | WNW/0.0 | 0.00 | 243 |
| 13 | WWIS | | 2280 DUNDAS STREET WEST<br>Toronto ON<br>***Well ID:*** 7277850 | NW/0.0 | 0.00 | 246 |
| 14 | WWIS | | 2280 DUNDAS STREET WEST<br>Toronto ON<br>***Well ID:*** 7277853 | WNW/0.0 | 0.00 | 249 |
| 15 | WWIS | | 2280 DUNDAS STREET WEST<br>Toronto ON<br>***Well ID:*** 7277855 | W/0.0 | 0.00 | 252 |
| 16 | WWIS | | ON<br>***Well ID:*** 7226140 | W/0.0 | 0.00 | 255 |
| 17 | TANK | Central Livery Service | 2264 Dundas St W<br>Toronto ON M6R 1X3 | W/0.0 | 0.00 | 256 |
| 17 | TANK | Webb [G B] | 2264 Dundas St W<br>Toronto ON M6R 1X3 | W/0.0 | 0.00 | 256 |

| Map Key | DB | Company/Site Name | Address | Dir/Dist (m) | Elev diff (m) | Page Number |
|---|---|---|---|---|---|---|
| 18 | PRT | ULTRAMAR CANADA INC | 2288 DUNDAS ST W<br>TORONTO ON M6R1X3 | WNW/0.0 | 0.00 | 25 |
| 18 | RST | ULTRAMAR GAS BAR | 2288 DUNDAS ST W<br>TORONTO ON M6R1X3 | WNW/0.0 | 0.00 | 257 |
| 18 | EHS | | 2288 Dundas Street west<br>Toronto ON M6R 1X3 | WNW/0.0 | 0.00 | 257 |
| 18 | GEN | Living Properties Inc | 2288 Dundas Street W<br>Toronto ON M6R 1X3 | WNW/0.0 | 0.00 | 257 |
| 18 | DTNK | ULTRAMAR LTD ATTN JOHN | 2288 DUNDAS ST W<br>TORONTO ON M6R 1X3 | WNW/0.0 | 0.00 | 257 |
| 18 | DTNK | ULTRAMAR LTD ATTN JOHN | 2288 DUNDAS ST W<br>TORONTO ON | WNW/0.0 | 0.00 | 258 |
| 18 | DTNK | ULTRAMAR LTD ATTN JOHN | 2288 DUNDAS ST W TORONTO M6R 1X3<br>ON CA<br>ON | WNW/0.0 | 0.00 | 259 |
| 18 | DTNK | ULTRAMAR LTD ATTN JOHN | 2288 DUNDAS ST W TORONTO M6R 1X3<br>ON CA<br>ON | WNW/0.0 | 0.00 | 259 |
| 18 | FST | ULTRAMAR LTD ATTN JOHN | 2288 DUNDAS ST W TORONTO M6R 1X3<br>ON CA<br>ON | WNW/0.0 | 0.00 | 259 |
| 18 | FST | ULTRAMAR LTD ATTN JOHN | 2288 DUNDAS ST W TORONTO M6R 1X3<br>ON CA<br>ON | WNW/0.0 | 0.00 | 259 |

| Map Key | DB | Company/Site Name | Address | Dir/Dist (m) | Elev diff (m) | Page Number |
|---|---|---|---|---|---|---|
| 19 | WWIS | | 2252 DUNDAS STREET WEST<br>Toronto ON<br><br>***Well ID:*** 7291150 | WSW/0.0 | 0.00 | 260 |
| 20 | WWIS | | 2238 DUNDAS ST W<br>TORONTO ON<br><br>***Well ID:*** 7302219 | WSW/0.0 | 0.00 | 263 |
| 21 | CA | ULTRAMAR CANADA INC. | 2238 DUNDAS STREET WEST<br>TORONTO CITY ON M6R 3A9 | WSW/0.0 | 0.00 | 26 |
| 21 | SCT | Boat For Sale Publications Inc. - Boat for Sale | 2238 Dundas St W Suite B105<br>Toronto ON M6R 3A9 | WSW/0.0 | 0.00 | 267 |
| 21 | GEN | LABCARE INC. | 2238 DUNDAS STREET WEST, #217<br>TORONTO ON M6R 3A9 | WSW/0.0 | 0.00 | 267 |
| 21 | TANK | | 2238 Dundas St W<br>Toronto ON M6R 3A9 | WSW/0.0 | 0.00 | 267 |
| 21 | SCT | Trader Media Corporation - | 2238 Dundas St W Suite B105<br>Toronto ON M6R 3A9 | WSW/0.0 | 0.00 | 267 |
| 21 | EHS | | 2238 Dundas St. W.<br>Toronto ON M6R 3A9 | WSW/0.0 | 0.00 | 268 |
| 21 | GEN | LABCARE INC. | 2238 DUNDAS STREET WEST, #217<br>TORONTO ON M6R 3A9 | WSW/0.0 | 0.00 | 268 |

| Map Key | DB | Company/Site Name | Address | Dir/Dist (m) | Elev diff (m) | Page Number |
|---|---|---|---|---|---|---|
| 21 | GEN | LABCARE INC. | 2238 DUNDAS STREET WEST, #217 TORONTO ON M6R 3A9 | WSW/0.0 | 0.00 | 268 |
| 21 | GEN | LABCARE INC. | 2238 DUNDAS STREET WEST, #217 TORONTO ON M6R 3A9 | WSW/0.0 | 0.00 | 268 |
| 21 | GEN | LifeLabs LP | 2238 DUNDAS STREET WEST, #217 TORONTO ON M6R 3A9 | WSW/0.0 | 0.00 | 269 |
| 21 | GEN | LifeLabs LP | 2238 DUNDAS STREET WEST, #217 TORONTO ON | WSW/0.0 | 0.00 | 269 |
| 21 | GEN | Dr Bonnie Cameron and Dr Michelle Farine | 2238 Dundas Street West, Suite 305 Toronto ON M6R 3A9 | WSW/0.0 | 0.00 | 269 |
| 21 | GEN | Dr Bonnie Cameron and Dr Michelle Farine | 2238 Dundas Street West, Suite 305 Toronto ON M6R 3A9 | WSW/0.0 | 0.00 | 269 |
| 21 | GEN | LifeLabs LP | 2238 DUNDAS STREET WEST, #217 TORONTO ON M6R 1XA | WSW/0.0 | 0.00 | 270 |
| 21 | GEN | Dr Bonnie Cameron and Dr Michelle Farine | 2238 Dundas Street West, Suite 305 Toronto ON M6R 3A9 | WSW/0.0 | 0.00 | 270 |
| 21 | GEN | Dr Bonnie Cameron and Dr Michelle Farine | 2238 Dundas Street West, Suite 305 Toronto ON M6R 3A9 | WSW/0.0 | 0.00 | 270 |
| 21 | GEN | Dr Bonnie Cameron and Dr Michelle Farine | 2238 Dundas Street West, Suite 305 Toronto ON M6R 3A9 | WSW/0.0 | 0.00 | 271 |

| Map Key | DB | Company/Site Name | Address | Dir/Dist (m) | Elev diff (m) | Page Number |
|---|---|---|---|---|---|---|
| 22 | EHS | | 2252 Dundas St W<br>Toronto ON M6R1X3 | WSW/0.0 | 0.00 | 271 |
| 22 | EHS | | 2252 Dundas St W<br>Toronto ON M6R1X3 | WSW/0.0 | 0.00 | 271 |
| 23 | WWIS | | 2238 DUNDAS ST W<br>TORONTO ON<br>***Well ID:*** 7302220 | WSW/0.0 | 0.00 | 271 |
| 24 | WWIS | | 2238 DUNDAS ST W<br>TORONTO ON<br>***Well ID:*** 7302221 | WSW/0.0 | 0.00 | 274 |
| 25 | WWIS | | 2280 DUNDAS ST WEST<br>Toronto ON<br>***Well ID:*** 7277854 | W/0.0 | 0.00 | 277 |
| 26 | WWIS | | ON<br>***Well ID:*** 7314662 | WNW/0.0 | 0.00 | 280 |
| 27 | TANK | Hillman Coal Co | 105 Ritchie Ave<br>Toronto ON | ESE/0.0 | 0.00 | 281 |
| 28 | BORE | | ON | WNW/0.0 | 0.00 | 281 |

# Executive Summary: Site Report Summary - Surrounding Properties

| Map Key | DB | Company/Site Name | Address | Dir/Dist (m) | Elev Diff (m) | Page Number |
|---|---|---|---|---|---|---|
| 29 | TANK | Bracken M & Son | 2226 Dundas St W<br>Toronto ON M6R 1X3 | SW/3.5 | 0.00 | 282 |
| 30 | BORE | | ON | WNW/3.6 | 0.00 | 283 |
| 31 | BORE | | ON | W/5.3 | 0.00 | 284 |
| 32 | EHS | | 80 Ritchie Avenue<br>Toronto ON M6R 2J9 | ESE/8.0 | 0.00 | 285 |
| 33 | WWIS | | ON<br>***Well ID:*** 7365223 | ESE/9.7 | 0.00 | 285 |
| 34 | WWIS | | ON<br>***Well ID:*** 7183441 | SE/10.2 | 0.00 | 286 |
| 35 | TANK | Little Wonder Fuel Saver | 2222 Dundas St W<br>Toronto ON M6R 1X3 | SW/12.8 | 0.00 | 287 |
| 36 | WWIS | | ON<br>***Well ID:*** 7365224 | ESE/15.5 | 0.00 | 287 |
| 37 | WWIS | | 2299 dundas street w<br>Toronto ON<br>***Well ID:*** 7328185 | W/22.9 | 0.00 | 288 |
| 38 | WWIS | | ON<br>***Well ID:*** 7234126 | W/27.6 | 0.00 | 291 |
| 39 | WWIS | | ON<br>***Well ID:*** 7365222 | ESE/30.1 | 0.00 | 292 |
| 40 | INC | | 2269 Dundas Street West, Toronto<br>ON | W/30.9 | 0.00 | 292 |

| Map Key | DB | Company/Site Name | Address | Dir/Dist (m) | Elev Diff (m) | Page Number |
|---|---|---|---|---|---|---|
| 41 | SCT | CROWN FURS CO. LIMITED | 2285 DUNDAS ST W<br>TORONTO ON M6R 1X6 | W/32.2 | 0.00 | 293 |
| 42 | BORE | | ON | WNW/32.2 | 0.00 | 293 |
| 43 | BORE | | ON | NW/33.8 | 0.00 | 295 |
| 44 | EHS | | 2299 Dundas St W<br>Toronto ON M6R1X7 | WNW/36.5 | 0.00 | 296 |
| 45 | EHS | | 2299 Dundas Street West<br>Toronto ON M6R 1X7 | WNW/37.2 | 0.00 | 296 |
| 46 | SCT | BLUE LOTUS MASSAGE TABLES | 2255 DUNDAS ST W<br>TORONTO ON M6R 1X6 | WSW/37.6 | 0.00 | 296 |
| 47 | EHS | | 2219 Dundas Street West<br>Toronto ON M6R 1X6 | SW/38.1 | 0.00 | 297 |
| 47 | EHS | | 2219 Dundas Street West<br>Toronto ON M6R 1X6 | SW/38.1 | 0.00 | 297 |
| 48 | WWIS | | 955 WESTON RD<br>TORONTO ON<br>***Well ID:*** 7238174 | E/38.8 | 0.00 | 297 |
| 49 | SCT | Electra Furs Ltd. | 2227 Dundas St W<br>Toronto ON M6R 1X6 | WSW/38.8 | 0.00 | 300 |
| 50 | SPL | | 42 Ritchie Ave<br>Toronto ON | SSE/39.0 | 0.00 | 300 |
| 51 | BORE | | ON | NW/40.4 | 0.00 | 301 |
| 52 | BORE | | ON | WNW/41.8 | 0.00 | 302 |

| Map Key | DB | Company/Site Name | Address | Dir/Dist (m) | Elev Diff (m) | Page Number |
|---|---|---|---|---|---|---|
| 53 | BORE | | ON | NW/41.9 | 0.00 | 303 |
| 54 | SCT | Futurific Music | 2299 Dundas St W Suite 302<br>Toronto ON M6R 1X7 | WNW/43.3 | 0.00 | 305 |
| 54 | GEN | CYBERMEDIX HEALTH SERVICES LTD. | 2299 DUNDAS ST. W, TORONTO C/O 6 VANSCO RD.<br>TORONTO ON M6R 1X7 | WNW/43.3 | 0.00 | 305 |
| 54 | GEN | CYBERMEDIX HEALTH SERVICES LTD. 11-260 | 2299 DUNDAS ST. W, TORONTO C/O 6 VANSCO RD.<br>TORONTO ON M6R 1X7 | WNW/43.3 | 0.00 | 305 |
| 54 | GEN | CYBERMEDIX HEALTH SERVICES LIMITED | 2299 DUNDAS STREET WEST<br>TORONTO ON M6R 1X7 | WNW/43.3 | 0.00 | 305 |
| 54 | GEN | MARCHANT (SEE & USE ON1965700) 25-699 | 2299 DUNDAS ST.W. TORONTO M6R 1X7 C/O 555 UNIVERSITY AVENUE, #610<br>TORONTO ON M6R 1X7 | WNW/43.3 | 0.00 | 306 |
| 54 | GEN | COLLIERS MACAULAY NICOLLS INC. | CANADA LIFE ASSURANCE COMPANY<br>2299 DUNDAS STREET WEST<br>TORONTO ON M6R 1X7 | WNW/43.3 | 0.00 | 306 |
| 54 | GEN | D & B X-RAY & ULTRASOUND SERVICE | 2299 DUNDAS STREET WEST, SUITE 104<br>TORONTO ON M6R 1X7 | WNW/43.3 | 0.00 | 306 |
| 54 | GEN | D & B X-RAY & ULTRASOUND SERVICE | 2299 DUNDAS STREET WEST SUITE 104<br>TORONTO ON M6R 1X7 | WNW/43.3 | 0.00 | 307 |
| 54 | TANK | Giles, Rice & Peters Ltd | 2299 Dundas St W<br>Toronto ON M6R 1X7 | WNW/43.3 | 0.00 | 307 |
| 54 | GEN | Trillium Family Practice Ltd. | 2299 Dundas Street West<br>Toronto ON | WNW/43.3 | 0.00 | 307 |
| 54 | GEN | Trillium Family Practice Ltd. | 2299 Dundas Street West<br>Toronto ON | WNW/43.3 | 0.00 | 307 |

| Map Key | DB | Company/Site Name | Address | Dir/Dist (m) | Elev Diff (m) | Page Number |
|---|---|---|---|---|---|---|
| 54 | GEN | Trillium Family Practice Ltd. | 2299 Dundas Street West<br>Toronto ON | WNW/43.3 | 0.00 | 308 |
| 54 | GEN | Trillium Family Practice Ltd. | 2299 Dundas Street West<br>Toronto ON M6R 1X7 | WNW/43.3 | 0.00 | 308 |
| 54 | GEN | Trillium Family Practice Ltd. | 2299 Dundas Street West<br>Toronto ON M6R 1X7 | WNW/43.3 | 0.00 | 308 |
| 54 | GEN | Trillium Family Practice Ltd. | 2299 Dundas Street West<br>Toronto ON M6R 1X7 | WNW/43.3 | 0.00 | 309 |
| 54 | GEN | Trillium Family Practice Ltd. | 2299 Dundas Street West<br>Toronto ON M6R 1X7 | WNW/43.3 | 0.00 | 309 |
| 55 | SPL | BISHOP FRANCIS MARROCCO | 1515 BLOOR ST. W. SEPARATE SCHOOL<br>TORONTO CITY ON M6P 1A3 | NW/43.7 | 0.00 | 309 |
| 55 | GEN | METROPOLITAN SEPARATE SCHOOL BOARD | BISHOP FRANCIS MARROCCO/THOMAS MERTON 1515 BLOOR ST W. C/O 80 SHEPPARD AVE E<br>TORONTO ON M6P 1A3 | NW/43.7 | 0.00 | 310 |
| 55 | GEN | METROPOLITAN SEPARATE SCHOOL BOARD | BISHOP FRANCIS MARROCCO/THOMAS MERTON 1515 BLOOR STREET WEST<br>TORONTO ON M2N 6E8 | NW/43.7 | 0.00 | 310 |
| 55 | GEN | METROPOLITAN SEPARATE SCHOOL BRD. 26-337 | BISHOP FRANCIS MARROCCO/THOMAS MERTON 1515 BLOOR ST W. C/O 80 SHEPPARD AVE E<br>TORONTO ON M6P 1A3 | NW/43.7 | 0.00 | 311 |
| 55 | GEN | TORONTO DISTRICT CATHOLIC SCHOOL BOARD | BISHOP FRANCIS MARROCCO/THOMAS MERTON 1515 BLOOR STREET WEST<br>TORONTO ON M2N 6E8 | NW/43.7 | 0.00 | 312 |
| 55 | GEN | TORONTO BOARD OF EDUCATION | WEST PARK SECONDARY SCHOOL<br>1515 BLOOR STREET WEST<br>TORONTO ON M6P 1A3 | NW/43.7 | 0.00 | 313 |
| 55 | GEN | TORONTO BOARD OF ED (OUT OF BUS.) | WEST PARK SECONDARY SCHOOL<br>1515 BLOOR STREET WEST<br>TORONTO ON M6P 1A3 | NW/43.7 | 0.00 | 313 |

| Map Key | DB | Company/Site Name | Address | Dir/Dist (m) | Elev Diff (m) | Page Number |
|---|---|---|---|---|---|---|
| 55 | GEN | TORONTO BOARD OF ED (OUT OF BUS.) 38-126 | WEST PARK SECONDARY SCHOOL 1515 BLOOR STREET WEST TORONTO ON M6P 1A3 | NW/43.7 | 0.00 | 314 |
| 55 | GEN | TORONTO BOARD OF ED (OUT OF BUSINESS) | WEST PARK SECONDARY SCHOOL 1515 BLOOR STREET WEST TORONTO ON M6P 1A3 | NW/43.7 | 0.00 | 314 |
| 55 | GEN | WEST PARK SECONDARY SCHOOL | 1515 BLOOR ST. W. TORONTO ON M6P 1A3 | NW/43.7 | 0.00 | 314 |
| 55 | NEES | BISHOP FRANCIS MARROCCO | TORONTO (WEST OF YONGE) ON | NW/43.7 | 0.00 | 314 |
| 55 | GEN | Toronto Catholic District School Bard | 1515 Bloor St. West Toronto ON M6P 1A3 | NW/43.7 | 0.00 | 314 |
| 55 | SPL | | 1515 Bloor St W Toronto ON M6P 1A3 | NW/43.7 | 0.00 | 315 |
| 55 | CA | Toronto Catholic District School Board | 1515 Bloor Street West Toronto ON M6P 1A3 | NW/43.7 | 0.00 | 315 |
| 55 | GEN | TORONTO DISTRICT CATHOLIC SCHOOL BOARD | BISHOP FRANCIS MARROCCO/THOMAS MERTON 1515 BLOOR STREET WEST TORONTO ON | NW/43.7 | 0.00 | 316 |
| 55 | GEN | TORONTO DISTRICT CATHOLIC SCHOOL BOARD | BISHOP FRANCIS MARROCCO/THOMAS MERTON 1515 BLOOR STREET WEST TORONTO ON | NW/43.7 | 0.00 | 316 |
| 55 | GEN | TORONTO DISTRICT CATHOLIC SCHOOL BOARD | BISHOP FRANCIS MARROCCO/THOMAS MERTON 1515 BLOOR STREET WEST TORONTO ON | NW/43.7 | 0.00 | 317 |
| 55 | GEN | TORONTO DISTRICT CATHOLIC SCHOOL BOARD | BISHOP FRANCIS MARROCCO/THOMAS MERTON 1515 BLOOR STREET WEST TORONTO ON M6P 1A3 | NW/43.7 | 0.00 | 317 |
| 55 | GEN | TORONTO DISTRICT CATHOLIC SCHOOL BOARD | BISHOP FRANCIS MARROCCO/THOMAS MERTON 1515 BLOOR STREET WEST TORONTO ON | NW/43.7 | 0.00 | 318 |
| 55 | ECA | Toronto Catholic District School Board | 1515 Bloor Street West Toronto ON | NW/43.7 | 0.00 | 318 |

| Map Key | DB | Company/Site Name | Address | Dir/Dist (m) | Elev Diff (m) | Page Number |
|---|---|---|---|---|---|---|
| 55 | GEN | TORONTO DISTRICT CATHOLIC SCHOOL BOARD | BISHOP FRANCIS MARROCCO/THOMAS MERTON 1515 BLOOR STREET WEST TORONTO ON M6P 1A3 | NW/43.7 | 0.00 | 319 |
| 55 | GEN | Toronto Catholic District School Bard | 1515 Bloor St. West Toronto ON M6P 1A3 | NW/43.7 | 0.00 | 319 |
| 55 | GEN | TORONTO DISTRICT CATHOLIC SCHOOL BOARD | BISHOP FRANCIS MARROCCO/THOMAS MERTON 1515 BLOOR STREET WEST TORONTO ON M6P 1A3 | NW/43.7 | 0.00 | 320 |
| 55 | GEN | TORONTO DISTRICT CATHOLIC SCHOOL BOARD | BISHOP FRANCIS MARROCCO/THOMAS MERTON 1515 BLOOR STREET WEST TORONTO ON M6P 1A3 | NW/43.7 | 0.00 | 320 |
| 55 | GEN | TORONTO DISTRICT CATHOLIC SCHOOL BOARD | BISHOP FRANCIS MARROCCO/THOMAS MERTON 1515 BLOOR STREET WEST TORONTO ON M6P 1A3 | NW/43.7 | 0.00 | 321 |
| 55 | GEN | TORONTO DISTRICT CATHOLIC SCHOOL BOARD | BISHOP FRANCIS MARROCCO/THOMAS MERTON 1515 BLOOR STREET WEST TORONTO ON M6P 1A3 | NW/43.7 | 0.00 | 322 |
| 55 | GEN | TORONTO DISTRICT CATHOLIC SCHOOL BOARD | BISHOP FRANCIS MARROCCO/THOMAS MERTON 1515 BLOOR STREET WEST TORONTO ON M6P 1A3 | NW/43.7 | 0.00 | 323 |
| 55 | EHS | | 1515 Bloor Street West Toronto ON M6P 1A3 | NW/43.7 | 0.00 | 323 |
| 55 | EHS | | 1515 Bloor Street West Toronto ON M6P 1A3 | NW/43.7 | 0.00 | 324 |
| 56 | EHS | | 2295 Dundas St W Toronto ON M6R1X6 | W/44.1 | 0.00 | 324 |
| 57 | GEN | Bloor Street Boxing Gym | 2295 Dundas Street West Toronto ON M6R 1X6 | W/44.1 | 0.00 | 324 |
| 57 | TANK | Cross & Machell | 2295 Dundas St W Toronto ON M6R 1X6 | W/44.1 | 0.00 | 324 |

| Map Key | DB | Company/Site Name | Address | Dir/Dist (m) | Elev Diff (m) | Page Number |
|---|---|---|---|---|---|---|
| 57 | TANK | Dundas Motor Sales Ltd | 2295 Dundas St W<br>Toronto ON M6R 1X6 | W/44.1 | 0.00 | 325 |
| 58 | BORE | | ON | WNW/44.7 | 0.00 | 325 |
| 59 | WWIS | | 158 STERLING ROAD<br>Toronto ON<br>***Well ID:*** 7288740 | ENE/51.3 | 0.00 | 326 |
| 60 | WWIS | | 158 STERLING ROAD<br>Toronto ON<br>***Well ID:*** 7288744 | ENE/52.4 | 0.00 | 329 |
| 61 | GEN | GREENFIELD CLEANERS 17-600 | 2211 DUNDAS STREET WEST<br>TORONTO ON M6R 1X6 | SW/54.0 | 0.00 | 331 |
| 61 | GEN | GREENFIELD CLEANERS | 2211 DUNDAS STREET WEST<br>TORONTO ON M6R 1X6 | SW/54.0 | 0.00 | 332 |
| 62 | WWIS | | 20 PERTH AVE<br>TORONTO ON<br>***Well ID:*** 7290053 | E/54.0 | 0.00 | 332 |
| 63 | EHS | | Dundas St W & Sterling<br>Toronto ON M6R 3B6 | E/54.3 | 0.00 | 334 |
| 63 | EHS | | Dundas St W & Sterling<br>Toronto ON M6R 3B6 | E/54.3 | 0.00 | 334 |
| 64 | GEN | Bell | 68 Perth Avenue<br>Toronto ON M6R 2C2 | ENE/56.4 | 0.00 | 334 |
| 65 | WWIS | | 150 Sterling Rd.<br>Toronto ON<br>***Well ID:*** 7333090 | E/59.3 | 0.00 | 334 |
| 66 | GEN | CYBERMEDIX HEALTH SERVICES LTD. | 2333 DUNDAS ST., W, TORONTO C/O 6 VANSCO RD.<br>TORONTO ON M6R 3A6 | WNW/59.5 | 0.00 | 338 |
| 66 | GEN | CYBERMEDIX HEALTH SERVICES LTD. | 2333 DUNDAS ST., W, SUITE 301<br>TORONTO ON M6R 3A6 | WNW/59.5 | 0.00 | 338 |

| Map Key | DB | Company/Site Name | Address | Dir/Dist (m) | Elev Diff (m) | Page Number |
|---|---|---|---|---|---|---|
| 66 | GEN | CYBERMEDIX HEALTH SERVICES LTD. 11-260 | 2333 DUNDAS ST., W, TORONTO C/O 6 VANSCO RD.<br>TORONTO ON M6R 3A6 | WNW/59.5 | 0.00 | 338 |
| 66 | GEN | CYBERMEDIX HEALTH SERVICES LIMITED | 2333 DUNDAS STREET WEST SUITE 301<br>TORONTO ON M6R 3A6 | WNW/59.5 | 0.00 | 339 |
| 66 | GEN | CYBERMEDIX HEALTH SERVICES LIMITED | 2333 DUNDAS STREET WEST SUITE 301<br>TORONTO ON M6R 3A6 | WNW/59.5 | 0.00 | 339 |
| 66 | GEN | CYBERMEDIX HEALTH SERVICES LIMITED | 2333 DUNDAS STREET WEST SUITE 301<br>TORONTO ON M6R 3A6 | WNW/59.5 | 0.00 | 339 |
| 66 | GEN | CYBERMEDIX HEALTH SERVICES LIMITED | 2333 DUNDAS STREET WEST SUITE 301<br>TORONTO ON M6R 3A6 | WNW/59.5 | 0.00 | 339 |
| 66 | GEN | LifeLabs LP | 2333 DUNDAS STREET WEST SUITE 301<br>TORONTO ON M6R 3A6 | WNW/59.5 | 0.00 | 340 |
| 66 | GEN | LifeLabs LP | 2333 DUNDAS STREET WEST SUITE 301<br>TORONTO ON | WNW/59.5 | 0.00 | 340 |
| 66 | GEN | LifeLabs LP | 2333 DUNDAS STREET WEST SUITE 301<br>TORONTO ON M6R 3A6 | WNW/59.5 | 0.00 | 340 |
| 66 | GEN | dr fanian dental office | 2333 dundas st west suite # 204<br>toronto ON M6R3A6 | WNW/59.5 | 0.00 | 341 |
| 66 | GEN | LifeLabs LP | 2333 DUNDAS STREET WEST SUITE 301<br>TORONTO ON M6R 3A6 | WNW/59.5 | 0.00 | 341 |
| 66 | GEN | dr fanian dental office | 2333 dundas st west suite # 204<br>toronto ON M6R3A6 | WNW/59.5 | 0.00 | 341 |
| 66 | GEN | LifeLabs LP | 2333 DUNDAS STREET WEST SUITE 301<br>TORONTO ON M6R 3A6 | WNW/59.5 | 0.00 | 341 |
| 66 | GEN | WINDSOR DENTAL | 2333 DUNDAS STREET WEST SUITE 204<br>TORONTO ON M6R3A6 | WNW/59.5 | 0.00 | 342 |

| Map Key | DB | Company/Site Name | Address | Dir/Dist (m) | Elev Diff (m) | Page Number |
|---|---|---|---|---|---|---|
| 66 | GEN | Innomar Strategies | 305-2333 Dundas St W<br>Toronto ON M6R 1X6 | WNW/59.5 | 0.00 | 342 |
| 66 | SPL | Toronto Hydro-Electric System Limited | 2333 Dundas St W<br>Toronto ON M6R 1X6 | WNW/59.5 | 0.00 | 342 |
| 66 | GEN | Trillium Family Practice Ltd. | 2333 Dundas St West #201<br>Toronto ON M6R 3A6 | WNW/59.5 | 0.00 | 343 |
| 66 | GEN | Innomar Strategies | 305-2333 Dundas St W<br>Toronto ON M6R 1X6 | WNW/59.5 | 0.00 | 343 |
| 66 | GEN | WINDSOR DENTAL | 2333 DUNDAS STREET WEST SUITE 204<br>TORONTO ON M6R3A6 | WNW/59.5 | 0.00 | 343 |
| 66 | GEN | WINDSOR DENTAL | 2333 DUNDAS STREET WEST SUITE 204<br>TORONTO ON M6R3A6 | WNW/59.5 | 0.00 | 344 |
| 67 | BORE | | ON | NW/59.5 | 0.00 | 344 |
| 68 | WWIS | | CITY OF TORONTO RAILWAY LANDS ADJACENT TO 158 STER LING RD<br>Toronto ON<br>***Well ID:*** 7112527 | E/59.8 | 0.00 | 345 |
| 69 | BORE | | ON | NW/62.5 | 0.00 | 362 |
| 70 | CA | TORONTO CITY, DISTRICT 1 | HERMAN AVE./RITCHIE AVE.<br>TORONTO CITY ON | SSE/63.5 | 0.00 | 363 |
| 71 | WWIS | | 158 sterling rd<br>Toronto ON<br>***Well ID:*** 7324373 | E/63.7 | 0.00 | 364 |
| 72 | WWIS | | ON<br>***Well ID:*** 7301222 | ENE/63.9 | 0.00 | 365 |
| 73 | WWIS | | 150 STERLING ROAD<br>TORONTO ON<br>***Well ID:*** 7303948 | E/63.9 | 0.00 | 366 |

| Map Key | DB | Company/Site Name | Address | Dir/Dist (m) | Elev Diff (m) | Page Number |
|---|---|---|---|---|---|---|
| 74 | BORE | | ON | W/64.1 | 0.00 | 369 |
| 75 | TANK | Barber [S] & Son | 77 Ritchie Ave<br>Toronto ON M6R 2K1 | SE/66.1 | 0.00 | 371 |
| 75 | TANK | Barber [S] & Sons | 77 Ritchie Ave<br>Toronto ON M6R 2K1 | SE/66.1 | 0.00 | 371 |
| 76 | WWIS | | 150 STERLING ROAD<br>TORONTO ON<br>***Well ID:*** 7303949 | E/67.0 | 0.00 | 372 |
| 77 | EHS | | 2184 Dundas Street West<br>Toronto ON M6R 1X3 | SSW/68.8 | 0.00 | 375 |
| 77 | EHS | | 2184 Dundas Street West<br>Toronto ON M6R 1X3 | SSW/68.8 | 0.00 | 375 |
| 78 | WWIS | | 158 sterling rd<br>Toronto ON<br>***Well ID:*** 7324370 | ESE/68.9 | 0.00 | 375 |
| 79 | WWIS | | 158 sterling rd<br>Toronto ON<br>***Well ID:*** 7324372 | ESE/70.1 | 0.00 | 377 |
| 80 | WWIS | | ON<br>***Well ID:*** 7310665 | NE/70.5 | 0.00 | 378 |
| 81 | EHS | | 87 Jameson Ave<br>Toronto ON M6K 2W8 | ENE/72.3 | 0.00 | 379 |
| 81 | EHS | | 87 Jameson Ave<br>Toronto ON M6K 2W8 | ENE/72.3 | 0.00 | 379 |
| 81 | EHS | | 87 Jameson Ave<br>Toronto ON M6K 2W8 | ENE/72.3 | 0.00 | 379 |
| 81 | EHS | | 87 Jameson Ave<br>Toronto ON M6K 2W8 | ENE/72.3 | 0.00 | 379 |

| Map Key | DB | Company/Site Name | Address | Dir/Dist (m) | Elev Diff (m) | Page Number |
|---|---|---|---|---|---|---|
| 82 | EHS | | 72 Perth Ave<br>Toronto ON M6R2C2 | ENE/72.6 | 0.00 | 380 |
| 83 | SPL | PROVMAR FUELS INC. | 35 GOLDEN AVE. TANK TRUCK (CARGO)<br>TORONTO CITY ON M6R 2J5 | ESE/73.0 | 0.00 | 380 |
| 83 | PRT | WORKWEAR CORP OF CANADA | 35 GOLDEN AV<br>TORONTO ON M6R 2J5 | ESE/73.0 | 0.00 | 380 |
| 83 | SCT | 786 Distributors Inc. | 35 Golden Ave<br>Toronto ON M6R 2J5 | ESE/73.0 | 0.00 | 380 |
| 83 | EHS | | 35 Golden Ave<br>Toronto ON M6R 2J5 | ESE/73.0 | 0.00 | 381 |
| 83 | GEN | WORK WEAR CORP OF CDA LTD | 35 GOLDEN AVE.<br>TORONTO ON M6R 2J5 | ESE/73.0 | 0.00 | 381 |
| 83 | GEN | WORK WEAR CORP. OF CANADA LTD. | 35 GOLDEN AVE.<br>TORONTO ON M6R 2J5 | ESE/73.0 | 0.00 | 381 |
| 83 | GEN | WORK WEAR CORP. OF CANADA LTD. 42-063 | 35 GOLDEN AVE.<br>TORONTO ON M6R 2J5 | ESE/73.0 | 0.00 | 382 |
| 83 | GEN | WORK WEAR CORPORATION OF CANADA LTD. | 35 GOLDEN AVENUE<br>TORONTO ON M6R 2J5 | ESE/73.0 | 0.00 | 382 |
| 83 | EHS | | 35 GOLDEN AVENUE<br>TORONTO ON M6R 2J5 | ESE/73.0 | 0.00 | 382 |
| 83 | DTNK | G&K SERVICES CANADA INC | 35 GOLDEN AV<br>TORONTO ON | ESE/73.0 | 0.00 | 382 |
| 83 | DTNK | G&K SERVICES CANADA INC | 35 GOLDEN AV<br>TORONTO ON | ESE/73.0 | 0.00 | 383 |
| 84 | WWIS | | ON<br>***Well ID:*** 7364001 | E/73.7 | 0.00 | 384 |

| Map Key | DB | Company/Site Name | Address | Dir/Dist (m) | Elev Diff (m) | Page Number |
|---|---|---|---|---|---|---|
| 85 | TANK | Lawrence [Robert] | 56 Perth Ave<br>Toronto ON | E/75.1 | 0.00 | 384 |
| 85 | TANK | York Milling & Seed Co | 56 Perth Ave<br>Toronto ON | E/75.1 | 0.00 | 384 |
| 86 | WWIS | | 158 sterling rd<br>Toronto ON<br>***Well ID:*** 7324376 | ESE/76.4 | 0.00 | 385 |
| 87 | WWIS | | 150 Sterling Rd.<br>Toronto ON<br>***Well ID:*** 7332207 | E/76.5 | 0.00 | 386 |
| 88 | RSC | CASTLEPOINT GREYBROOK STERLING INC. | 20 PERTH AVENUE, TORONTO, ON M6R 2C2<br>Toronto ON | E/76.5 | 0.00 | 389 |
| 88 | GEN | GFL Infrastrcture Group | 20 Perth Ave<br>Toronto ON M6R 2C2 | E/76.5 | 0.00 | 391 |
| 89 | WWIS | | 158 STERLING RD<br>TORONTO ON<br>***Well ID:*** 7162496 | ENE/79.2 | 0.00 | 391 |
| 90 | RSC | Neudorfer Management Corporation | 80 & 82 Perth Avenue, Toronto, Ontario<br>ON | NE/79.2 | 0.00 | 394 |
| 90 | RSC | Neudorfer Management Corporation | 80 & 82 Perth Avenue, Toronto, Ontario , M6R 2C2<br>ON | NE/79.2 | 0.00 | 394 |
| 91 | WWIS | | 50 GOLDEN AVE.<br>T.O. ON<br>***Well ID:*** 6929365 | SE/79.5 | 0.00 | 395 |
| 92 | WWIS | | 150 Sterling Rd<br>Toronto ON<br>***Well ID:*** 7331588 | E/81.2 | 0.00 | 398 |
| 93 | INC | | 5 BOUSTEAD AVENUE#4, TORONTO<br>ON | SW/82.4 | 0.00 | 402 |
| 94 | TANK | Brown [F A] | 1543 Bloor St W<br>Toronto ON M6P 1A5 | WNW/83.1 | 0.00 | 402 |

| Map Key | DB | Company/Site Name | Address | Dir/Dist (m) | Elev Diff (m) | Page Number |
|---|---|---|---|---|---|---|
| 94 | TANK | Puddicombe-Irvine Ltd | 1543 Bloor St W<br>Toronto ON M6P 1A5 | WNW/83.1 | 0.00 | 403 |
| 95 | WWIS | | 20 PERTH AVE<br>Toronto ON<br>***Well ID:*** 7290051 | E/83.3 | 0.00 | 403 |
| 96 | WWIS | | 20 PERTH AVE<br>Toronto ON<br>***Well ID:*** 7290050 | ENE/84.4 | 0.00 | 405 |
| 97 | WWIS | | 2288 DUNDAS ST WEST<br>Toronto ON<br>***Well ID:*** 7172366 | NNW/84.9 | 0.00 | 407 |
| 98 | PRT | 562507 ONTARIO LTD | 1439 BLOOR ST W<br>TORONTO ON M6P 3L7 | NNE/85.4 | 0.00 | 409 |
| 98 | GEN | BLOOR STREET RENTALS | 1439 BLOOR ST. WEST<br>TORONTO ON M6P 3L7 | NNE/85.4 | 0.00 | 409 |
| 98 | GEN | BLOOR STREET RENTALS | 1439 BLOOR STREET WEST<br>TORONTO ON M6P 3L7 | NNE/85.4 | 0.00 | 409 |
| 98 | GEN | BLOOR STREET RENTALS 05-151 | 1439 BLOOR ST. WEST<br>TORONTO ON M6P 3L7 | NNE/85.4 | 0.00 | 410 |
| 98 | TANK | Milnes Coal Co Ltd | 1439 Bloor St W<br>Toronto ON M6P 3L7 | NNE/85.4 | 0.00 | 410 |
| 98 | TANK | Milnes Coal Co Ltd | 1439 Bloor St W<br>Toronto ON M6P 3L7 | NNE/85.4 | 0.00 | 410 |
| 98 | EHS | | 1439 Bloor Street West<br>Toronto ON M6P 3L7 | NNE/85.4 | 0.00 | 411 |
| 98 | EHS | | 1439 Bloor Street W<br>Toronto ON M6P 3L7 | NNE/85.4 | 0.00 | 411 |
| 98 | RSC | Neudorfer Management Corporation | 1439 Bloor Street West, Toronto, Ontario<br>ON | NNE/85.4 | 0.00 | 411 |

| Map Key | DB | Company/Site Name | Address | Dir/Dist (m) | Elev Diff (m) | Page Number |
|---|---|---|---|---|---|---|
| 98 | DTNK | 562507 ONTARIO LTD | 1439 BLOOR ST W<br>TORONTO ON M6P 3L7 | NNE/85.4 | 0.00 | 411 |
| 99 | WWIS | | 20 PETH AVE<br>TORONTO ON<br>***Well ID:*** 7310515 | ENE/85.5 | 0.00 | 412 |
| 100 | WWIS | | 158 sterling rd<br>Toronto ON<br>***Well ID:*** 7324367 | ESE/85.6 | 0.00 | 415 |
| 101 | WWIS | | 20 PERTH AVE<br>Toronto ON<br>***Well ID:*** 7290052 | E/86.3 | 0.00 | 416 |
| 102 | BORE | | ON | SE/86.4 | 0.00 | 418 |
| 103 | WWIS | | 20 PERTH AVE<br>TORONTO ON<br>***Well ID:*** 7310516 | E/86.5 | 0.00 | 419 |
| 104 | TANK | Culverwell James | 21 Alhambra Ave<br>Toronto ON M6R 2S4 | WSW/87.1 | 0.00 | 421 |
| 105 | SPL | UNKNOWN | REAR OF MED. BLDG. TOWERS PLAZA<br>(BLOOR & DUNDAS W.)<br>TORONTO CITY ON | WNW/87.9 | 0.00 | 422 |
| 105 | SPL | SCHOOL | DUNDAS ST. WEST & BLOOR<br>TORONTO CITY ON | WNW/87.9 | 0.00 | 422 |
| 105 | SPL | Toronto Transit Commission | Dundas West Subway Stn. - Dundas & Bloor<br>Toronto ON | WNW/87.9 | 0.00 | 423 |
| 105 | SPL | | Dundads Street and Bloor Street in Toronto<br>Toronto ON | WNW/87.9 | 0.00 | 423 |
| 106 | WWIS | | 20 PERTH AVE<br>TORONTO ON<br>***Well ID:*** 7310517 | E/88.2 | 0.00 | 424 |

| Map Key | DB | Company/Site Name | Address | Dir/Dist (m) | Elev Diff (m) | Page Number |
|---|---|---|---|---|---|---|
| 107 | WWIS | | 20 PERTH AVE<br>TORONTO ON<br>***Well ID:*** 7301217 | E/88.3 | 0.00 | 426 |
| 108 | WWIS | | 150 Sterling Rd.<br>Toronto ON<br>***Well ID:*** 7333124 | E/88.4 | 0.00 | 429 |
| 109 | WWIS | | ON<br>***Well ID:*** 7371421 | NE/90.3 | 0.00 | 433 |
| 110 | WWIS | | 158 sterling rd<br>Toronto ON<br>***Well ID:*** 7324374 | E/92.0 | 0.00 | 433 |
| 111 | WWIS | | TORONTO ON<br>***Well ID:*** 6930764 | SW/92.7 | 0.00 | 434 |
| 112 | WWIS | | ON<br>***Well ID:*** 7364000 | E/94.3 | 0.00 | 438 |
| 113 | WWIS | | 476 RONCESVALLES AVENUE<br>TORONTO ON<br>***Well ID:*** 7304247 | SW/94.7 | 0.00 | 438 |
| 114 | EHS | | 470 Roncesvalles Ave<br>Toronto ON M6R 2N5 | SW/94.9 | 0.00 | 441 |
| 114 | EHS | | 470 Roncesvalles Ave<br>Toronto ON M6R 2N5 | SW/94.9 | 0.00 | 441 |
| 114 | EHS | | 470 Roncesvalles Ave<br>Toronto ON M6R 2N5 | SW/94.9 | 0.00 | 441 |
| 114 | EHS | | 470 Roncesvalles Ave<br>Toronto ON M6R 2N5 | SW/94.9 | 0.00 | 441 |
| 114 | EHS | | 470 Roncesvalles Ave<br>Toronto ON M6R 2N5 | SW/94.9 | 0.00 | 442 |
| 114 | EHS | | 470 Roncesvalles Ave<br>Toronto ON M6R 2N5 | SW/94.9 | 0.00 | 442 |

| Map Key | DB | Company/Site Name | Address | Dir/Dist (m) | Elev Diff (m) | Page Number |
|---|---|---|---|---|---|---|
| 115 | GEN | M and J Sevaljevic Dentistry PC | 1545 Bloor St W<br>Toronto ON M6P1A5 | WNW/95.1 | 0.00 | 442 |
| 115 | GEN | M and J Sevaljevic Dentistry PC | 1545 Bloor St W<br>Toronto ON M6P1A5 | WNW/95.1 | 0.00 | 442 |
| 115 | GEN | M and J Sevaljevic Dentistry PC | 1545 Bloor St W<br>Toronto ON M6P1A5 | WNW/95.1 | 0.00 | 442 |
| 115 | GEN | M and J Sevaljevic Dentistry PC | 1545 Bloor St W<br>Toronto ON M6P1A5 | WNW/95.1 | 0.00 | 443 |
| 115 | GEN | M and J Sevaljevic Dentistry PC | 1545 Bloor St W<br>Toronto ON M6P1A5 | WNW/95.1 | 0.00 | 443 |
| 116 | TANK | Canada Bread Co Ltd | 1530 Bloor St W<br>Toronto ON | NW/96.7 | 0.00 | 443 |
| 117 | WWIS | | 75 PERTH AVE<br>Toronto ON<br>***Well ID:*** 7337505 | ENE/98.0 | 0.00 | 444 |
| 118 | WWIS | | 150 Sterling Rd Block 5B<br>Toronto ON<br>***Well ID:*** 7356174 | E/98.4 | 0.00 | 447 |
| 119 | TANK | McKay [Alex] & Co Ltd | 1454 Bloor St W<br>Toronto ON | NNE/99.1 | 0.00 | 450 |
| 120 | SPL | | 1551 BLOOR ST W<br>Toronto ON | WNW/100.2 | 0.00 | 450 |
| 121 | TANK | Canada Bread Co Ltd | 1478 Bloor St W<br>Toronto ON | NNE/101.4 | 0.00 | 451 |
| 121 | TANK | Canada Bread Co Ltd | 1478 Bloor St W<br>Toronto ON | NNE/101.4 | 0.00 | 451 |
| 122 | WWIS | | 1439 BLOOR ST W<br>TORONTO ON<br>***Well ID:*** 6929043 | NE/101.4 | 0.00 | 451 |

| Map Key | DB | Company/Site Name | Address | Dir/Dist (m) | Elev Diff (m) | Page Number |
|---|---|---|---|---|---|---|
| 123 | EHS | | 2168 Dundas Street West<br>Toronto ON M6R 1X3 | S/102.6 | 0.00 | 454 |
| 124 | EHS | | 476 Roncesvalles Ave<br>Toronto ON | SW/104.2 | 0.00 | 454 |
| 125 | RSC | Ritchie Dundas Investments Inc. | 2154 DUNDAS ST W, TORONTO, ON, M6R 1X3<br>Toronto ON M6R 1X3 | S/104.8 | 0.00 | 454 |
| 126 | SCT | Q Art Dental Lab | 1553 Bloor St W<br>Toronto ON M6P 1A5 | WNW/106.3 | 0.00 | 455 |
| 126 | SCT | Q-Art Dental Lab | 1553 Bloor St W<br>Toronto ON M6P 1A5 | WNW/106.3 | 0.00 | 455 |
| 127 | WWIS | | QUEEN ST TO DUPONT ST<br>Toronto ON<br>***Well ID:*** 7215213 | ESE/106.8 | 0.00 | 455 |
| 128 | GEN | Metrolinx | 1456 Bloor Street West<br>Toronto ON M6P 4A9 | NNE/108.0 | 0.00 | 457 |
| 128 | GEN | Metrolinx | 1456 Bloor Street West<br>Toronto ON M6P 4A9 | NNE/108.0 | 0.00 | 457 |
| 128 | GEN | Metrolinx | 1456 Bloor Street West<br>Toronto ON M6P 4A9 | NNE/108.0 | 0.00 | 458 |
| 128 | GEN | Metrolinx | 1456 Bloor Street West<br>Toronto ON M6P 4A9 | NNE/108.0 | 0.00 | 458 |
| 128 | GEN | Metrolinx | 1456 Bloor Street West<br>Toronto ON M6P 4A9 | NNE/108.0 | 0.00 | 458 |
| 128 | GEN | Metrolinx | 1456 Bloor Street West<br>Toronto ON M6P 4A9 | NNE/108.0 | 0.00 | 459 |
| 129 | WWIS | | 158 STERLING ROAD<br>Toronto ON<br>***Well ID:*** 7120177 | ESE/108.3 | 0.00 | 459 |

| Map Key | DB | Company/Site Name | Address | Dir/Dist (m) | Elev Diff (m) | Page Number |
|---|---|---|---|---|---|---|
| 130 | WWIS | | 150 Sterling Rd.<br>Toronto ON<br>***Well ID:*** 7333089 | ESE/108.4 | 0.00 | 462 |
| 131 | SCT | LIFETIME LEATHER COMPANY | 2179 DUNDAS ST W<br>TORONTO ON M6R 1X5 | SSW/109.1 | 0.00 | 465 |
| 132 | WWIS | | 181 STERLING RD<br>Toronto ON<br>***Well ID:*** 7320469 | ESE/109.2 | 0.00 | 465 |
| 132 | WWIS | | 181 STERLING RD<br>Toronto ON<br>***Well ID:*** 7320470 | ESE/109.2 | 0.00 | 468 |
| 133 | WWIS | | ON<br>***Well ID:*** 7163280 | ESE/110.2 | 0.00 | 470 |
| 134 | TANK | Associated Beverages Ltd | 2160 Dundas St W<br>Toronto ON M6R 1X3 | S/111.0 | 0.00 | 471 |
| 134 | GEN | Dundas West Animal Hospital Professional Corporati | 2160 Dundas Street West<br>Toronto ON M6R 1X3 | S/111.0 | 0.00 | 471 |
| 134 | GEN | Dundas West Animal Hospital Professional Corporati | 2160 Dundas Street West<br>Toronto ON M6R 1X3 | S/111.0 | 0.00 | 471 |
| 134 | GEN | Dundas West Animal Hospital Professional Corporati | 2160 Dundas Street West<br>Toronto ON M6R 1X3 | S/111.0 | 0.00 | 472 |
| 134 | GEN | Dundas West Animal Hospital Professional Corporati | 2160 Dundas Street West<br>Toronto ON M6R 1X3 | S/111.0 | 0.00 | 472 |
| 134 | GEN | Dundas West Animal Hospital Professional Corporati | 2160 Dundas Street West<br>Toronto ON M6R 1X3 | S/111.0 | 0.00 | 472 |
| 134 | GEN | Dundas West Animal Hospital Professional Corporati | 2160 Dundas Street West<br>Toronto ON | S/111.0 | 0.00 | 473 |
| 134 | GEN | Dundas West Animal Hospital Professional Corporati | 2160 Dundas Street West<br>Toronto ON M6R1X3 | S/111.0 | 0.00 | 473 |

| Map Key | DB | Company/Site Name | Address | Dir/Dist (m) | Elev Diff (m) | Page Number |
|---|---|---|---|---|---|---|
| 134 | GEN | Dundas West Animal Hospital Professional Corporati | 2160 Dundas Street West<br>Toronto ON M6R1X3 | S/111.0 | 0.00 | 473 |
| 134 | GEN | Dundas West Animal Hospital Professional Corporati | 2160 Dundas Street West<br>Toronto ON M6R1X3 | S/111.0 | 0.00 | 474 |
| 134 | GEN | Dundas West Animal Hospital Professional Corporati | 2160 Dundas Street West<br>Toronto ON M6R1X3 | S/111.0 | 0.00 | 474 |
| 134 | GEN | Dundas West Animal Hospital Professional Corporati | 2160 Dundas Street West<br>Toronto ON M6R1X3 | S/111.0 | 0.00 | 474 |
| 134 | GEN | Dundas West Animal Hospital Professional Corporati | 2160 Dundas Street West<br>Toronto ON M6R1X3 | S/111.0 | 0.00 | 475 |
| 135 | WWIS | | 150 Sterling Rd.<br>Toronto ON<br>***Well ID:*** 7331585 | ESE/111.4 | 0.00 | 475 |
| 136 | WWIS | | 2240 DUNDAS ST W<br>TORONTO ON<br>***Well ID:*** 7326326 | N/111.8 | 0.00 | 479 |
| 137 | WWIS | | 1437 BLOOR ST W<br>TORONTO ON<br>***Well ID:*** 7323955 | NE/112.2 | 0.00 | 482 |
| 138 | EHS | | 1553, 1555, 1557 Bloor St. W.<br>Toronto ON | WNW/114.4 | 0.00 | 485 |
| 139 | BORE | | ON | NE/115.0 | 0.00 | 485 |
| 140 | WWIS | | 150 Sterling Rd.<br>Toronto ON<br>***Well ID:*** 7332213 | E/116.8 | 0.00 | 486 |
| 141 | CA | TORONTO CITY-LANDSDOWNE AVE. /SYMINGTON | BLOOR ST.W/PERTH AVE.<br>TORONTO CITY ON | NE/117.5 | 0.00 | 490 |
| 141 | CA | TORONTO CITY | BLOOR ST.W./PERTH AVE.<br>TORONTO CITY ON | NE/117.5 | 0.00 | 490 |

| Map Key | DB | Company/Site Name | Address | Dir/Dist (m) | Elev Diff (m) | Page Number |
|---|---|---|---|---|---|---|
| 142 | EBR | 541035 Ontario Limited | 77 Perth Avenue Toronto Ontario M6R 2C1<br>Toronto<br>ON | NE/118.0 | 0.00 | 490 |
| 142 | CA | 541035 Ontario Limited | 77 Perth Avenue<br>Toronto ON M6R 2C1 | NE/118.0 | 0.00 | 491 |
| 142 | ECA | 541035 Ontario Limited | 77 Perth Ave<br>Toronto ON M6G 2V7 | NE/118.0 | 0.00 | 491 |
| 142 | ECA | 541035 Ontario Limited | 77 Perth Avenue<br>Toronto ON M6G 2V7 | NE/118.0 | 0.00 | 491 |
| 143 | WWIS | | 158 STERLING RD.<br>Toronto ON<br>***Well ID:*** 7127688 | NNE/118.1 | 0.00 | 492 |
| 144 | EHS | | 1540 Bloor St W<br>Toronto ON M6P1A4 | WNW/118.6 | 0.00 | 494 |
| 145 | SPL | Enbridge Gas Distribution Inc. | 1555 Bloor Street West<br>Toronto ON | WNW/118.6 | 0.00 | 494 |
| 145 | PINC | ENBRIDGE GAS INC | 1555 BLOOR ST W,,TORONTO,ON,M6P 1A5,CA<br>ON | WNW/118.6 | 0.00 | 495 |
| 146 | EHS | | 1542 Bloor St W<br>Toronto ON M6P1A4 | WNW/118.6 | 0.00 | 495 |
| 147 | WWIS | | ON<br>***Well ID:*** 7371423 | NE/119.0 | 0.00 | 495 |
| 148 | WWIS | | 158 STERLING ROAD<br>TORONTO ON<br>***Well ID:*** 6930515 | ESE/120.1 | 0.00 | 496 |
| 149 | WWIS | | 158 STERLING ROAD<br>Toronto ON<br>***Well ID:*** 7227806 | E/120.8 | 0.00 | 500 |
| 150 | EHS | | 470 Roncesvalles Ave<br>Toronto ON M6R2N5 | SW/121.6 | 0.00 | 503 |

| Map Key | DB | Company/Site Name | Address | Dir/Dist (m) | Elev Diff (m) | Page Number |
|---|---|---|---|---|---|---|
| 151 | WWIS | | 200 STERLING RD<br>TORONTO ON<br>***Well ID:*** 7292326 | E/122.2 | 0.00 | 503 |
| 152 | EHS | | 1437 Bloor St W<br>Toronto ON M6P3L6 | NE/123.2 | 0.00 | 506 |
| 153 | SPL | Enbridge Gas Distribution Inc. | 1557 Bloor Street West, Unit 1<br>Toronto ON | WNW/124.5 | 0.00 | 506 |
| 153 | PINC | ENBRIDGE GAS INC | 1557 BLOOR ST W,UNIT 1,TORONTO, ON,M6P 1A5,CA<br>ON | WNW/124.5 | 0.00 | 506 |
| 154 | EASR | STERLING PARK DEVELOPMENTS LIMITED | ON | E/125.2 | 0.00 | 507 |
| 155 | WWIS | | 1437 BLOOR ST W<br>TORONTO ON<br>***Well ID:*** 7323957 | NE/127.0 | 0.00 | 507 |
| 156 | WWIS | | 158 sterling rd<br>Toronto ON<br>***Well ID:*** 7324375 | ESE/127.2 | 0.00 | 510 |
| 157 | EHS | | Bloor Street West And Dundas Street West<br>Toronto ON | WNW/127.2 | 0.00 | 512 |
| 158 | WWIS | | 158 STERLING RD<br>Toronto ON<br>***Well ID:*** 7179746 | ESE/127.4 | 0.00 | 512 |
| 159 | WWIS | | 1437 BLOOR ST W<br>TORONTO ON<br>***Well ID:*** 7324056 | NE/128.6 | 0.00 | 514 |
| 160 | WWIS | | ON<br>***Well ID:*** 7328200 | WNW/128.9 | 0.00 | 517 |
| 161 | BORE | | ON | NE/129.2 | 0.00 | 518 |
| 162 | PRT | MUIR'S CARTAGE ATTN JOE MATTHIES | 8 GOLDEN GT<br>SCARBOROUGH ON M6R 2J4 | SSE/129.3 | 0.00 | 519 |

| Map Key | DB | Company/Site Name | Address | Dir/Dist (m) | Elev Diff (m) | Page Number |
|---|---|---|---|---|---|---|
| 163 | EHS | | 2340 - 2360 Dundas St W<br>Toronto ON M6P 4B2 | NW/129.5 | 0.27 | 519 |
| 164 | TANK | | 32 Alhambra Ave<br>Toronto ON M6R 2S5 | W/130.1 | 0.00 | 519 |
| 165 | WWIS | | 1540 BLOOR STREET WEST<br>TORONTO ON<br>***Well ID:*** 6930780 | WNW/130.7 | 0.00 | 519 |
| 166 | TANK | Whitson [Agnes] | 30 Alhambra Ave<br>Toronto ON M6R 2S5 | W/131.0 | 0.00 | 523 |
| 167 | EHS | | 1540 to 1550 Bloor Street West<br>Toronto ON M6P 1A4 | WNW/131.4 | 0.00 | 523 |
| 168 | WWIS | | 158 STIRLING RD.<br>TORONTO ON<br>***Well ID:*** 7322933 | ESE/131.5 | 0.00 | 523 |
| 168 | WWIS | | 158 STERLING RD.<br>TORONTO ON<br>***Well ID:*** 7322934 | ESE/131.5 | 0.00 | 525 |
| 168 | WWIS | | 158 STERLING RD.<br>TORONTO ON<br>***Well ID:*** 7322935 | ESE/131.5 | 0.00 | 527 |
| 169 | WWIS | | 1556 BLOOR ST W<br>Toronto ON<br>***Well ID:*** 7349709 | WNW/132.3 | 0.00 | 530 |
| 170 | TANK | Gibby G | 1552 Bloor St W<br>Toronto ON M6P 1A4 | WNW/133.8 | 0.00 | 534 |
| 171 | EHS | | 1552-1556 Bloor Street West<br>Toronto ON M6P 1A4 | WNW/133.8 | 0.00 | 534 |
| 172 | WWIS | | 158 STERLING ROAD<br>Toronto ON<br>***Well ID:*** 7227807 | E/134.2 | 0.00 | 534 |
| 173 | WWIS | | 158 STERLING RD.<br>Toronto ON | E/134.6 | 0.00 | 537 |

| Map Key | DB | Company/Site Name | Address | Dir/Dist (m) | Elev Diff (m) | Page Number |
|---|---|---|---|---|---|---|
| | | | ***Well ID:*** 7173973 | | | |
| 173 | WWIS | | 158 STERLING RD<br>ON<br>***Well ID:*** 7172385 | E/134.6 | 0.00 | 539 |
| 174 | BORE | | ON | N/134.7 | 0.00 | 541 |
| 175 | EHS | | 1433 Bloor Street West<br>Toronto ON M6P 3L6 | NE/135.6 | 0.00 | 543 |
| 175 | EHS | | 1433 Bloor St W<br>Toronto ON M6P3L6 | NE/135.6 | 0.00 | 543 |
| 175 | WWIS | | 1433 BLOOR ST W<br>TORONTO ON<br>***Well ID:*** 7323956 | NE/135.6 | 0.00 | 543 |
| 176 | RST | HOPMANS JOHN SHELL SERVICE STN | 2163 DUNDAS ST W<br>TORONTO ON M6R1X5 | S/135.9 | 0.00 | 546 |
| 177 | TANK | Smythe [Dr C] | 1554 Bloor St W<br>Toronto ON M6P 1A4 | WNW/136.3 | 0.00 | 546 |
| 177 | GEN | Dr. B Moss Dentistry Pro Corp | 1554A Bloor st w<br>Toronto ON M6P1A4 | WNW/136.3 | 0.00 | 547 |
| 177 | GEN | Dr. B Moss Dentistry Pro Corp | 1554A Bloor st w<br>Toronto ON M6P1A4 | WNW/136.3 | 0.00 | 547 |
| 177 | GEN | Dr. B Moss Dentistry Pro Corp | 1554A Bloor st w<br>Toronto ON M6P1A4 | WNW/136.3 | 0.00 | 547 |
| 177 | GEN | Dr. B Moss Dentistry Pro Corp | 1554A Bloor st w<br>Toronto ON M6P1A4 | WNW/136.3 | 0.00 | 548 |
| 177 | GEN | S Mazahreh Dentistry Prof Corp<br>S Mazahreh Dentistry Prof Corp | 1554-A Bloor St. West<br>Toronto ON M6P 1A4 | WNW/136.3 | 0.00 | 548 |
| 177 | GEN | S Mazahreh Dentistry Prof Corp<br>S Mazahreh Dentistry Prof Corp | 1554-A Bloor St. West<br>Toronto ON M6P 1A4 | WNW/136.3 | 0.00 | 548 |

| Map Key | DB | Company/Site Name | Address | Dir/Dist (m) | Elev Diff (m) | Page Number |
|---|---|---|---|---|---|---|
| 178 | GEN | Castlepoint Studio Partners Limited | 158 - 164 Sterlling Road<br>Toronto ON M6R 2B8 | E/137.1 | 0.00 | 548 |
| 179 | WWIS | | ON<br>***Well ID:*** 7371422 | NE/137.6 | 0.00 | 549 |
| 180 | WWIS | | ON<br>***Well ID:*** 7179298 | ESE/138.8 | 0.00 | 549 |
| 181 | WWIS | | 158 STERLING RD.<br>TORONTO ON<br>***Well ID:*** 7222845 | E/139.1 | 0.00 | 550 |
| 182 | EHS | | 1423-1437 Bloor St W & 278 Sterling Rd<br>Toronto ON M6R 2B9 | NE/140.0 | 0.00 | 553 |
| 182 | EHS | | 1423-1437 Bloor St W & 278 Sterling Rd<br>Toronto ON M6R 2B9 | NE/140.0 | 0.00 | 553 |
| 182 | EHS | | 1423-1437 Bloor St W & 278 Sterling Rd<br>Toronto ON M6R 2B9 | NE/140.0 | 0.00 | 553 |
| 182 | EHS | | 1423-1437 Bloor St W & 278 Sterling Rd<br>Toronto ON M6R 2B9 | NE/140.0 | 0.00 | 554 |
| 183 | SCT | SUPREME RUBBER STAMP CO. | 1452 BLOOR ST W<br>TORONTO ON M6P 3L5 | NE/140.2 | 0.00 | 554 |
| 183 | SCT | SUPREME RUBBER STAMP CO. LTD. | 1452 Bloor St W<br>Toronto ON M6P 3L5 | NE/140.2 | 0.00 | 554 |
| 184 | WWIS | | 1540 BLOOR ST W<br>Toronto ON<br>***Well ID:*** 7187966 | WNW/140.9 | 0.00 | 554 |
| 185 | WWIS | | 158 STERLING ROAD<br>ON<br>***Well ID:*** 7228454 | ESE/140.9 | 0.00 | 558 |
| 186 | WWIS | | ON | SW/141.2 | 0.00 | 560 |

| Map Key | DB | Company/Site Name | Address | Dir/Dist (m) | Elev Diff (m) | Page Number |
|---|---|---|---|---|---|---|
| | | | ***Well ID:*** 7365558 | | | |
| 187 | WWIS | | 150 STERLING ROAD<br>TORONTO ON<br>***Well ID:*** 7303947 | E/141.6 | 0.00 | 560 |
| 188 | WWIS | | 35 GOLDEN AVE.<br>Toronto ON<br>***Well ID:*** 7136019 | SE/141.6 | 0.00 | 563 |
| 189 | SPL | PRIVATE RESIDENCE | 462 RONCESVALLES AVE. FURNACE OIL TANK<br>TORONTO CITY ON M6R 2N5 | SSW/142.1 | 0.00 | 565 |
| 190 | SPL | TORONTO TRANSIT COMMISSION | 30 BOUSTEAD AVE.<br>TORONTO CITY ON | WSW/142.3 | 1.00 | 566 |
| 191 | WWIS | | 158 STERLING RD<br>Toronto ON<br>***Well ID:*** 7213478 | ESE/142.6 | 0.00 | 566 |
| 192 | WWIS | | ON<br>***Well ID:*** 7241100 | ESE/142.8 | 0.00 | 569 |
| 193 | WWIS | | 150 STERLING RD<br>Toronto ON<br>***Well ID:*** 7320478 | ESE/143.1 | 0.00 | 570 |
| 194 | WWIS | | 200 STERLING RD<br>TORONTO ON<br>***Well ID:*** 7292327 | E/143.3 | 0.00 | 572 |
| 194 | ECA | Sterling Park Developments Limited | 158, 164, 181, and 200 Sterling Road<br>Toronto ON M4V 1L5 | E/143.3 | 0.00 | 575 |
| 195 | CA | TORONTO CITY, DISTRICT 1 | RITCHIE AVE./DUNDAS ST.<br>TORONTO CITY ON | S/143.9 | 0.00 | 575 |
| 196 | WWIS | | ON<br>***Well ID:*** 7153354 | E/144.0 | 0.00 | 576 |
| 197 | CA | 1238057 ONTARIO LIMITED | 461A - 461E RONCESVALLES AVE.<br>TORONTO ON M6R 2N4 | SSW/144.0 | 0.00 | 576 |
| 197 | CA | 1238057 ONTARIO LIMITED | 461A - 461E RONCESVALLES AVE.<br>TORONTO ON M6R 2N4 | SSW/144.0 | 0.00 | 577 |

| Map Key | DB | Company/Site Name | Address | Dir/Dist (m) | Elev Diff (m) | Page Number |
|---|---|---|---|---|---|---|
| 198 | WWIS | | 158 STERLING RD<br>Toronto ON<br>***Well ID:*** 7213476 | ESE/144.8 | 0.00 | 577 |
| 199 | WWIS | | 1427 BLOOR ST W<br>TORONTO ON<br>***Well ID:*** 7323954 | NE/145.1 | 0.00 | 580 |
| 200 | BORE | | ON | WNW/145.7 | 0.00 | 583 |
| 201 | WWIS | | 1556 BLOOR ST W<br>Toronto ON<br>***Well ID:*** 7349711 | WNW/146.2 | 0.00 | 585 |
| 202 | EHS | | 30 Morrow Ave.<br>Toronto ON M6R 2J2 | ESE/146.2 | 0.00 | 588 |
| 203 | WWIS | | BLOOR ST. W & DUNDAS ST.<br>TORONTO ON<br>***Well ID:*** 7244496 | NW/146.9 | 0.64 | 589 |
| 204 | WWIS | | 158 sterling rd<br>Toronto ON<br>***Well ID:*** 7324368 | ESE/148.3 | 0.00 | 592 |
| 205 | WWIS | | 2157 DUNDAS STREET WEST<br>TORONTO ON<br>***Well ID:*** 7309634 | S/148.3 | 0.00 | 593 |
| 206 | WWIS | | 1556 BLOOR ST W<br>Toronto ON<br>***Well ID:*** 7349712 | WNW/148.5 | 0.00 | 596 |
| 207 | EHS | | 1427 Bloor Street West<br>Toronto ON M6P 3L6 | NE/148.7 | 0.00 | 600 |
| 208 | WWIS | | 1556 BLOOR ST W<br>Toronto ON<br>***Well ID:*** 7349708 | WNW/148.9 | 0.00 | 600 |
| 208 | WWIS | | 1556 BLOOR ST W<br>Toronto ON<br>***Well ID:*** 7349713 | WNW/148.9 | 0.00 | 604 |
| 209 | WWIS | | 2365 DUNDAS ST W<br>Toronto ON | WNW/149.0 | 0.27 | 607 |

| Map Key | DB | Company/Site Name | Address | Dir/Dist (m) | Elev Diff (m) | Page Number |
|---|---|---|---|---|---|---|
| | | | ***Well ID:*** 7281566 | | | |
| 210 | WWIS | | 150 Sterling Rd.<br>Toronto ON<br>***Well ID:*** 7333149 | E/149.3 | 0.00 | 610 |
| 211 | BORE | | ON | NW/149.5 | 1.00 | 613 |
| 212 | SPL | | 2136 Dundas St W<br>Toronto ON | SSE/150.0 | 0.00 | 615 |
| 212 | INC | | 2136 DUNDAS STREET WEST, TORONTO<br>ON | SSE/150.0 | 0.00 | 615 |
| 213 | SPL | TANK TRUCK | 120 PERTH STREET TO 126 UNION STREET THRU DUPONT, DUNDAS, KEELE, ST. CLAIR. TANK TRUCK (CARGO)<br>TORONTO CITY ON M6P 4E1 | NNE/150.8 | 0.00 | 616 |
| 213 | GEN | Perth Avenue Housing Co-op | 120 Perth Avenue<br>Toronto ON M6P 4E1 | NNE/150.8 | 0.00 | 617 |
| 214 | BORE | | ON | NE/152.1 | 0.00 | 617 |
| 215 | WWIS | | 1425 BLOOR ST W<br>Toronto ON<br>***Well ID:*** 7328492 | NE/152.3 | 0.00 | 618 |
| 216 | BORE | | ON | NW/152.9 | 1.00 | 621 |
| 216 | BORE | | ON | NW/152.9 | 1.00 | 623 |
| 217 | WWIS | | ON<br>***Well ID:*** 7188957 | ESE/152.9 | 0.00 | 624 |
| 218 | WWIS | | 1425 BLOOR ST W<br>Toronto ON<br>***Well ID:*** 7328491 | NE/153.1 | 0.00 | 625 |

| Map Key | DB | Company/Site Name | Address | Dir/Dist (m) | Elev Diff (m) | Page Number |
|---|---|---|---|---|---|---|
| 219 | WWIS | | 150 STERLING RD<br>Toronto ON<br>***Well ID:*** 7320481 | ESE/154.3 | 0.00 | 628 |
| 220 | TANK | Sherrin [James P] | 1425 Bloor St W<br>Toronto ON M6P 3L6 | NE/154.9 | 0.00 | 631 |
| 220 | SCT | Physicians for Aid and Relief | 1425 Bloor St W<br>Toronto ON M6P 3L6 | NE/154.9 | 0.00 | 631 |
| 221 | WWIS | | 158 STIRLING RD.<br>TORONTO ON<br>***Well ID:*** 7322930 | ESE/155.0 | 0.00 | 631 |
| 221 | WWIS | | 158 STIRLING RD.<br>TORONTO ON<br>***Well ID:*** 7322931 | ESE/155.0 | 0.00 | 633 |
| 221 | WWIS | | 158 STIRLING RD.<br>TORONTO ON<br>***Well ID:*** 7322932 | ESE/155.0 | 0.00 | 636 |
| 222 | WWIS | | 32 WEST OF WEST CURBRINE DUNDAS<br>Toronto ON<br>***Well ID:*** 7203751 | WNW/155.7 | 0.65 | 638 |
| 223 | PES | J.B. GARDENING | 218 STERLING ROAD<br>TORONTO ON M6R 2B9 | E/157.4 | 0.00 | 640 |
| 224 | BORE | | ON | NE/157.8 | 0.00 | 641 |
| 225 | WWIS | | 200 STERLING RD<br>TORONTO ON<br>***Well ID:*** 7292328 | E/157.8 | 0.00 | 642 |
| 226 | WWIS | | 150 Sterling<br>Toronto ON<br>***Well ID:*** 7331600 | E/157.9 | 0.00 | 645 |
| 227 | SCT | TEMPO PRINTING | 1442 BLOOR ST W<br>TORONTO ON M6P 3L5 | NE/158.3 | 0.00 | 649 |
| 228 | GEN | DRINKWATER ELECTRIC MOTOR SERVICE | 457 RONCESVALLES AVE.<br>TORONTO ON M6R 2N4 | SSW/158.6 | 0.00 | 649 |

| Map Key | DB | Company/Site Name | Address | Dir/Dist (m) | Elev Diff (m) | Page Number |
|---|---|---|---|---|---|---|
| 228 | GEN | DRINKWATER ELECTRIC MOTOR SERVICE | 457 RONCESVALLES AVENUE<br>TORONTO ON M6R 2N4 | SSW/158.6 | 0.00 | 650 |
| 228 | GEN | DRINKWATER ELECTRIC MOTOR SERVICE 13-269 | 457 RONCESVALLES AVE.<br>TORONTO ON M6R 2N4 | SSW/158.6 | 0.00 | 650 |
| 229 | WWIS | | 158 STERLING RD.<br>TORONTO ON<br>***Well ID:*** 7222846 | E/158.8 | 0.00 | 650 |
| 230 | WWIS | | ON<br>***Well ID:*** 7191897 | E/159.0 | 0.00 | 653 |
| 231 | WWIS | | 1556 BLOOR ST W<br>Toronto ON<br>***Well ID:*** 7349710 | WNW/159.1 | 0.00 | 654 |
| 232 | BORE | | ON | WNW/159.7 | 0.00 | 657 |
| 232 | BORE | | ON | WNW/159.7 | 0.00 | 659 |
| 233 | WWIS | | ON<br>***Well ID:*** 7358369 | NE/160.3 | 0.00 | 660 |
| 234 | WWIS | | 278 STERLING AVE<br>Toronto ON<br>***Well ID:*** 7328493 | NE/160.5 | 0.00 | 661 |
| 235 | WWIS | | 150 Sterling Rd.<br>Toronto ON<br>***Well ID:*** 7333094 | E/160.7 | 0.00 | 664 |
| 236 | WWIS | | 158 STERLING ROAD<br>TORONTO ON<br>***Well ID:*** 7044741 | E/161.5 | 0.00 | 668 |
| 237 | WWIS | | 158 STERLING RD.<br>TORONTO ON<br>***Well ID:*** 7222849 | E/161.5 | 0.00 | 671 |
| 238 | WWIS | | 158 sterling rd<br>Toronto ON<br>***Well ID:*** 7324369 | ESE/161.6 | 0.00 | 674 |

| Map Key | DB | Company/Site Name | Address | Dir/Dist (m) | Elev Diff (m) | Page Number |
|---|---|---|---|---|---|---|
| 239 | WWIS | | 150 Sterling Rd.<br>Toronto ON<br>***Well ID:*** 7333098 | E/161.9 | 0.00 | 675 |
| 240 | TANK | Sherrins Dye Works | 1423 Bloor St W<br>Toronto ON M6P 3L6 | NE/162.3 | 0.00 | 678 |
| 240 | GEN | Christina Dhillon Dentistry Prof. Corp | 1423 Bloor Street West<br>Toronto ON M6P3L6 | NE/162.3 | 0.00 | 678 |
| 240 | GEN | Christina Dhillon Dentistry Prof. Corp | 1423 Bloor Street West<br>Toronto ON M6P3L6 | NE/162.3 | 0.00 | 679 |
| 240 | GEN | Christina Dhillon Dentistry Prof. Corp | 1423 Bloor Street West<br>Toronto ON M6P3L6 | NE/162.3 | 0.00 | 679 |
| 240 | GEN | KingSett Canadian Real Estate Income Fund | 1423 Bloor Street West<br>Toronto ON M6P 3L6 | NE/162.3 | 0.00 | 679 |
| 240 | GEN | KingSett Canadian Real Estate Income Fund | 1423 Bloor Street West<br>Toronto ON M6P 3L6 | NE/162.3 | 0.00 | 679 |
| 240 | GEN | Christina Dhillon Dentistry Prof. Corp | 1423 Bloor Street West<br>Toronto ON M6P3L6 | NE/162.3 | 0.00 | 680 |
| 241 | PINC | ENBRIDGE GAS INC | 436 RONCESVALLES AVE,,TORONTO, ON,M6R 2N5,CA<br>ON | SSW/162.3 | 0.00 | 680 |
| 242 | WWIS | | ON<br>***Well ID:*** 7371420 | NE/162.5 | 0.00 | 680 |
| 243 | WWIS | | 158 STERLING RD<br>Toronto ON<br>***Well ID:*** 7213477 | ESE/163.4 | 0.00 | 681 |
| 244 | WWIS | | 158 STERLING RD.<br>TORONTO ON<br>***Well ID:*** 7222847 | E/163.7 | 0.00 | 684 |
| 245 | WWIS | | 158 STERLING RD.<br>Toronto ON<br>***Well ID:*** 7322936 | ESE/164.0 | 0.00 | 687 |

| Map Key | DB | Company/Site Name | Address | Dir/Dist (m) | Elev Diff (m) | Page Number |
|---|---|---|---|---|---|---|
| 245 | WWIS | | 158 STERLING RD.<br>Toronto ON<br>***Well ID:*** 7322937 | ESE/164.0 | 0.00 | 689 |
| 245 | WWIS | | 158 STERLING RD.<br>Toronto ON<br>***Well ID:*** 7322938 | ESE/164.0 | 0.00 | 691 |
| 246 | WWIS | | 158 STIRLING RD.<br>TORONTO ON<br>***Well ID:*** 7322929 | E/164.0 | 0.00 | 693 |
| 247 | WWIS | | 158 STERLING RD.<br>TORONTO ON<br>***Well ID:*** 7222848 | E/164.2 | 0.00 | 695 |
| 248 | SPL | TORONTO HYDRO | 12 RITCHIE & 2157 DUNDAS W.<br>TRANSFORMER<br>TORONTO CITY ON | S/165.2 | 0.00 | 698 |
| 249 | BORE | | ON | NNW/165.6 | 0.35 | 699 |
| 250 | EHS | | 240 Sterling Road<br>Toronto ON M6R 2B9 | ENE/165.7 | 0.00 | 700 |
| 251 | WWIS | | 158 STERLING RD<br>Toronto ON<br>***Well ID:*** 7167063 | E/165.8 | 0.00 | 700 |
| 252 | EHS | | 12 Ritchie Ave<br>Toronto ON M6R2J7 | S/167.6 | 0.00 | 703 |
| 253 | WWIS | | 158 STERLING ROAD<br>ON<br>***Well ID:*** 7228453 | ESE/168.0 | 0.00 | 703 |
| 254 | WWIS | | 2240 DUNDAS ST W<br>TORONTO ON<br>***Well ID:*** 7326327 | NNW/168.2 | 0.35 | 705 |
| 255 | PES | CROSSWAYS FOOD CITY | 2340 DUNDAS STREET WEST<br>TORONTO ON M6P 4A9 | NW/171.0 | 1.00 | 708 |
| 255 | GEN | PHARMA PLUS DRUGS LTD | 2340 DUNDAS STREET WEST<br>TORONTO ON M6P 1W8 | NW/171.0 | 1.00 | 708 |

| Map Key | DB | Company/Site Name | Address | Dir/Dist (m) | Elev Diff (m) | Page Number |
|---|---|---|---|---|---|---|
| 255 | GEN | CROSSWAYS PHOTOLAB | 2340 DUNDAS STREEET WEST<br>TORONTO ON M6P 4A9 | NW/171.0 | 1.00 | 708 |
| 255 | GEN | CROSSWAYS PHOTOLAB 07-458 | 703541 ONTARIO LTD. 2340 DUNDAS STREET WEST<br>TORONTO ON M6P 4A9 | NW/171.0 | 1.00 | 709 |
| 255 | GEN | PHARMA PLUS DRUGS LTD. | 2340 DUNDAS STREET WEST<br>TORONTO ON M6P 1W8 | NW/171.0 | 1.00 | 709 |
| 255 | GEN | CROSSWAYS PHOTOLAB | 2340 DUNDAS STREEET WEST<br>TORONTO ON M6P 4A9 | NW/171.0 | 1.00 | 709 |
| 255 | GEN | CROSSWAYS PHOTOLAB | 2340 DUNDAS STREEET WEST<br>TORONTO ON M6P 4A9 | NW/171.0 | 1.00 | 710 |
| 255 | GEN | CITY OF TORONTO, COMMUNITY& NEIGHBOURHOOD SERVICES | 2340 DUNDAS STREET WEST<br>TORONTO ON M6P 1W8 | NW/171.0 | 1.00 | 710 |
| 255 | GEN | CROSSWAYS PHOTOLAB | 2340 DUNDAS STREEET WEST<br>TORONTO ON M6P 4A9 | NW/171.0 | 1.00 | 710 |
| 255 | SCT | Endow Dental Arts Studio Inc. | 2340 Dundas St W Unit G18<br>Toronto ON M6P 4A9 | NW/171.0 | 1.00 | 710 |
| 255 | GEN | CRECCAL INVESTMENTS LTD. | 2340 Dundas Street West<br>Toronto ON M6P 4A9 | NW/171.0 | 1.00 | 711 |
| 255 | GEN | CRECCAL INVESTMENTS LTD. | 2340 Dundas Street West<br>Toronto ON M6P 4A9 | NW/171.0 | 1.00 | 711 |
| 255 | GEN | Trillium Family Practice Ltd. | 2340 Dundas Street West<br>Toronto ON M6P 4A9 | NW/171.0 | 1.00 | 711 |
| 255 | GEN | City of Toronto | 2340 Dundas St. West Dental Clinic<br>Toronto ON M6P 4A9 | NW/171.0 | 1.00 | 711 |
| 255 | GEN | City of Toronto | 2340 Dundas St. West Dental Clinic<br>Toronto ON M6P 4A9 | NW/171.0 | 1.00 | 712 |

| Map Key | DB | Company/Site Name | Address | Dir/Dist (m) | Elev Diff (m) | Page Number |
|---|---|---|---|---|---|---|
| 255 | GEN | City of Toronto | 2340 Dundas St. West Dental Clinic<br>Toronto ON | NW/171.0 | 1.00 | 712 |
| 255 | GEN | Creccal Investments Ltd. | 2340 Dundas Street West<br>Toronto ON M6P 4A9 | NW/171.0 | 1.00 | 712 |
| 255 | GEN | City of Toronto | 2340 Dundas St. West Dental Clinic<br>Toronto ON M6P 4A9 | NW/171.0 | 1.00 | 712 |
| 255 | GEN | City of Toronto | 2340 Dundas St. W<br>Toronto ON M6P 4A9 | NW/171.0 | 1.00 | 713 |
| 255 | GEN | Creccal Investments Ltd. | 2340 Dundas Street West<br>Toronto ON M6P 4A9 | NW/171.0 | 1.00 | 713 |
| 255 | GEN | LifeLabs LP | 2340 Dundas St. W, Unit G2-27<br>Toronto ON M6P 4A9 | NW/171.0 | 1.00 | 713 |
| 255 | GEN | City of Toronto | 2340 Dundas St. West Dental Clinic<br>Toronto ON M6P 4A9 | NW/171.0 | 1.00 | 714 |
| 255 | GEN | LifeLabs LP | 2340 Dundas St. W, Unit G2-27<br>Toronto ON M6P 4A9 | NW/171.0 | 1.00 | 714 |
| 255 | GEN | LifeLabs LP | 2340 Dundas St. W, Unit G2-27<br>Toronto ON M6P 4A9 | NW/171.0 | 1.00 | 714 |
| 255 | GEN | City of Toronto | 2340 Dundas St. West Dental Clinic<br>Toronto ON M6P 4A9 | NW/171.0 | 1.00 | 715 |
| 255 | GEN | City of Toronto Public Health | 2340 Dundas St. W<br>Toronto ON M6P 4A9 | NW/171.0 | 1.00 | 715 |
| 255 | GEN | LifeLabs LP | 2340 Dundas St. W, Unit G2-27<br>Toronto ON M6P 4A9 | NW/171.0 | 1.00 | 715 |
| 255 | GEN | Creccal Investments Ltd. | 2340 Dundas Street West<br>Toronto ON M6P 4A9 | NW/171.0 | 1.00 | 716 |

| Map Key | DB | Company/Site Name | Address | Dir/Dist (m) | Elev Diff (m) | Page Number |
|---|---|---|---|---|---|---|
| 255 | GEN | City of Toronto Dental & Oral Health Services | 2340 Dundas St. West Dental Clinic<br>Toronto ON M6P 4A9 | NW/171.0 | 1.00 | 716 |
| 255 | PES | CROSSWAYS FOOD CITY | 2340 DUNDAS STREET WEST<br>TORONTO ON M6P4A9 | NW/171.0 | 1.00 | 716 |
| 255 | GEN | Julia Jarvis | Crossways Family Dental 2340 Dundas St. West Unit G-31<br>Toronto ON M6P 4A9 | NW/171.0 | 1.00 | 717 |
| 255 | GEN | City of Toronto Public Health | 2340 Dundas St. W<br>Toronto ON M6P 4A9 | NW/171.0 | 1.00 | 717 |
| 255 | GEN | City of Toronto Dental & Oral Health Services | 2340 Dundas St. West Dental Clinic<br>Toronto ON M6P 4A9 | NW/171.0 | 1.00 | 717 |
| 255 | GEN | LifeLabs LP | 2340 Dundas St. W, Unit G2-27<br>Toronto ON M6P 4A9 | NW/171.0 | 1.00 | 718 |
| 255 | GEN | Julia Jarvis | Crossways Family Dental 2340 Dundas St. West Unit G-31<br>Toronto ON M6P 4A9 | NW/171.0 | 1.00 | 718 |
| 255 | GEN | LifeLabs LP | 2340 Dundas St. W, Unit G2-27<br>Toronto ON M6P 4A9 | NW/171.0 | 1.00 | 718 |
| 255 | GEN | City of Toronto Dental & Oral Health Services | 2340 Dundas St. West Dental Clinic<br>Toronto ON M6P 4A9 | NW/171.0 | 1.00 | 719 |
| 255 | GEN | City of Toronto Public Health | 2340 Dundas St. W<br>Toronto ON M6P 4A9 | NW/171.0 | 1.00 | 719 |
| 256 | CA | ALGOODS A DIV.OF ALCAN ALUMINUM LTD | 158 STERLING RD.<br>TORONTO CITY ON M6R 2B8 | E/173.0 | 0.00 | 719 |
| 256 | CA | ALCAN ALUMINIUM LIMITED | 158 STERLING ROAD<br>TORONTO CITY ON M6R 2B8 | E/173.0 | 0.00 | 720 |

| Map Key | DB | Company/Site Name | Address | Dir/Dist (m) | Elev Diff (m) | Page Number |
|---|---|---|---|---|---|---|
| 256 | CA | ALGOODS, DIVISION OF ALCAN ALUMINUM LTD. | 158 STERLING ROAD (REVOKED)<br>TORONTO CITY ON M6R 2B8 | E/173.0 | 0.00 | 720 |
| 256 | CA | ALGOODS, DIV. OF ALCAN ALUMINUM LTD. | 158 STERLING ROAD<br>TORONTO CITY (Amended Notice) ON M6R 2B8 | E/173.0 | 0.00 | 720 |
| 256 | CA | ALGOODS INC. | 158 STERLING ROAD<br>TORONTO ON M6R 2B8 | E/173.0 | 0.00 | 720 |
| 256 | NPCB | ALGOODS DIVISION OF ALCAN CANADA PRODUCT | 158 STERLING RD.<br>TORONTO ON M6R 2B8 | E/173.0 | 0.00 | 721 |
| 256 | NPCB | ALGOODS | 158 STERLING ROAD<br>TORONTO ON M6R 2B8 | E/173.0 | 0.00 | 721 |
| 256 | PRT | ALGOODS LTD | 158 STERLING RD<br>TORONTO ON M6R2B8 | E/173.0 | 0.00 | 721 |
| 256 | SCT | ALGOODS INC. | 158 STERLING RD<br>TORONTO ON M6R 2B8 | E/173.0 | 0.00 | 721 |
| 256 | CA | ALGOODS INC. | 158 STERLING ROAD (8-3042-91)<br>TORONTO CITY ON M6R 2B8 | E/173.0 | 0.00 | 722 |
| 256 | SPL | ALGOODS | 158 STERLING ROAD TORONTO PLANT<br>158 STERLING ROAD<br>TORONTO CITY ON M6R 2B8 | E/173.0 | 0.00 | 722 |
| 256 | CA | ALCAN ALUMINUM LTD. | 158 STERLING ROAD<br>TORONTO CITY ON M6R 2B8 | E/173.0 | 0.00 | 723 |
| 256 | NPCB | ALGOODS | 158 STERLING ROAD STERLING ROAD<br>TORONTO ON M6R 2B8 | E/173.0 | 0.00 | 723 |
| 256 | SCT | Tower Automotive | 158 Sterling Rd<br>Toronto ON M6R 2B8 | E/173.0 | 0.00 | 723 |
| 256 | NPRI | ALGOODS DIVISION OF ALCAN ALUMINIUM LTD. | 158 STERLING ROAD NOT AVAILABLE<br>TORONTO ON M6R2B8 | E/173.0 | 0.00 | 724 |

| Map Key | DB | Company/Site Name | Address | Dir/Dist (m) | Elev Diff (m) | Page Number |
|---|---|---|---|---|---|---|
| 256 | NPRI | ALGOODS DIVISION OF ALCAN ALUMINIUM LTD. | 158 STERLING ROAD NOT AVAILABLE TORONTO ON M6R2B8 | E/173.0 | 0.00 | 724 |
| 256 | NPRI | ALGOODS INC. | 158 STERLING ROAD NOT AVAILABLE TORONTO ON M6R2B8 | E/173.0 | 0.00 | 725 |
| 256 | NPRI | ALGOODS INC. | 158 STERLING ROAD NOT AVAILABLE TORONTO ON M6R2B8 | E/173.0 | 0.00 | 726 |
| 256 | NPRI | ALGOODS INC. | 158 STERLING ROAD NOT AVAILABLE TORONTO ON M6R2B8 | E/173.0 | 0.00 | 727 |
| 256 | NPRI | ALGOODS INC. | 158 STERLING ROAD NOT AVAILABLE TORONTO ON M6R2B8 | E/173.0 | 0.00 | 727 |
| 256 | NPRI | ALGOODS INC | 158 STERLING ROAD NOT AVAILABLE TORONTO ON M6R2B8 | E/173.0 | 0.00 | 728 |
| 256 | CA | ALGOODS | TORONTO CITY ON | E/173.0 | 0.00 | 729 |
| 256 | CA | ALGOODS, DIV. OF ALCAN ALUMINUM LTD. | 158 STERLING ROAD TORONTO CITY ON M6R 2B8 | E/173.0 | 0.00 | 729 |
| 256 | CA | Tower Automotive | 158 Sterling Road Toronto ON M6R 2B8 | E/173.0 | 0.00 | 729 |
| 256 | CA | | 158 Sterling Road Toronto ON M6R 2B8 | E/173.0 | 0.00 | 730 |
| 256 | EBR | Algoods Inc. | 158 Sterling Road Toronto ON | E/173.0 | 0.00 | 730 |
| 256 | EBR | Algoods Inc. | 158 Sterling Road, City of Toronto Toronto ON | E/173.0 | 0.00 | 730 |
| 256 | EBR | Alcan Aluminum Ltd. | 158 Sterling Road Toronto ON | E/173.0 | 0.00 | 731 |

| Map Key | DB | Company/Site Name | Address | Dir/Dist (m) | Elev Diff (m) | Page Number |
|---|---|---|---|---|---|---|
| 256 | EBR | Algoods Inc. | 158 Sterling Road Toronto Ontario M6R 2B8 Toronto ON | E/173.0 | 0.00 | 731 |
| 256 | PTTW | Alcan Inc. | 158 Sterling Road CITY OF TORONTO ON | E/173.0 | 0.00 | 732 |
| 256 | EBR | Alcan Inc. | 158 Sterling Road Toronto Ontario Toronto ON | E/173.0 | 0.00 | 732 |
| 256 | EBR | Algoods Inc. | 158 Sterling Road Toronto Ontario M6R 2B8 Toronto ON | E/173.0 | 0.00 | 733 |
| 256 | EHS | | 158 Sterling Road Toronto ON M6R 2B8 | E/173.0 | 0.00 | 733 |
| 256 | EHS | | 158 Sterling Road Toronto ON M6R 2B8 | E/173.0 | 0.00 | 733 |
| 256 | NPRI | TOWER AUTOMOTIVE | 158 STERLING ROAD NOT AVAILABLE TORONTO ON M6R2B8 | E/173.0 | 0.00 | 733 |
| 256 | OPCB | ALGOODS | 158 STERLING ROAD TORONTO ON M6R 2B8 | E/173.0 | 0.00 | 734 |
| 256 | OPCB | ALGOODS | 158 STERLING ROAD TORONTO ON M6R 2B8 | E/173.0 | 0.00 | 735 |
| 256 | OPCB | ALGOODS INC | 158 STERLING ROAD TORONTO ON M6R 2B8 | E/173.0 | 0.00 | 735 |
| 256 | OPCB | ALGOODS INC | 158 STERLING ROAD TORONTO ON M6R 2B8 | E/173.0 | 0.00 | 735 |
| 256 | OPCB | ALGOODS | 158 STERLING ROAD TORONTO ON M6R 2B8 | E/173.0 | 0.00 | 736 |

| Map Key | DB | Company/Site Name | Address | Dir/Dist (m) | Elev Diff (m) | Page Number |
|---|---|---|---|---|---|---|
| 256 | GEN | ALCAN CANADA PRODUCTS LTD. | ALGOODS DIVISION 158 STERLING RD.<br>TORONTO ON M6R 2B8 | E/173.0 | 0.00 | 736 |
| 256 | GEN | ALCAN CANADA | ALGOODS DIVISION 158 STERLING RD.<br>TORONTO ON M6R 2B8 | E/173.0 | 0.00 | 737 |
| 256 | GEN | ALGOODS INC. 02-047 | 158 STERLING ROAD<br>TORONTO ON M6R 2B8 | E/173.0 | 0.00 | 737 |
| 256 | GEN | ALGOODS 02-047 | DIV. OF ALCAN ALUMINUM LIMITED 158 STERLING RD.<br>TORONTO ON M6R 2B8 | E/173.0 | 0.00 | 738 |
| 256 | GEN | ALGOODS INC | 158 STERLING ROAD<br>TORONTO ON M6R 2B8 | E/173.0 | 0.00 | 739 |
| 256 | GEN | ALGOODS INC. | 158 STERLING ROAD<br>TORONTO ON M6R 2B8 | E/173.0 | 0.00 | 740 |
| 256 | GEN | ALGOODS (SEE & USE ON2257901) | 158 STERLING ROAD<br>TORONTO ON M6R 2B8 | E/173.0 | 0.00 | 741 |
| 256 | GEN | TOWER AUTOMOTIVE | 158 STERLING ROAD<br>TORONTO ON M6R 2B8 | E/173.0 | 0.00 | 742 |
| 256 | NPRI | TOWER AUTOMOTIVE | 158 STERLING ROAD NOT AVAILABLE<br>TORONTO ON M6R2B8 | E/173.0 | 0.00 | 743 |
| 256 | TANK | Northern Aluminum Co | 158 Sterling Rd<br>Toronto ON M6R 2B8 | E/173.0 | 0.00 | 749 |
| 256 | TANK | Aluminum Co of Canada | 158 Sterling Rd<br>Toronto ON M6R 2B8 | E/173.0 | 0.00 | 749 |
| 256 | NPRI | TOWER AUTOMOTIVE | 158 STERLING ROAD NOT AVAILABLE<br>TORONTO ON M6R2B8 | E/173.0 | 0.00 | 750 |
| 256 | NPCB | ALGOODS INC | 158 STERLING ROAD<br>TORONTO ON M6R 2B8 | E/173.0 | 0.00 | 756 |

| Map Key | DB | Company/Site Name | Address | Dir/Dist (m) | Elev Diff (m) | Page Number |
|---|---|---|---|---|---|---|
| 256 | NPCB | Tower Automotive( was Algoods Inc/ Alcan Aluminum Limited) | 158 STERLING RD. (enter offices now at 164 Sterling)<br>Toronto ON M6R 2B8 | E/173.0 | 0.00 | 757 |
| 256 | NPRI | TOWER AUTOMOTIVE | 158 STERLING ROAD NOT AVAILABLE<br>TORONTO ON M6R2B8 | E/173.0 | 0.00 | 757 |
| 256 | OPCB | ALGOODS INC | 158 STERLING ROAD<br>TORONTO ON M6R 2B8 | E/173.0 | 0.00 | 761 |
| 256 | NPRI | TOWER AUTOMOTIVE | 158 STERLING ROAD NOT AVAILABLE<br>TORONTO ON M6R2B8 | E/173.0 | 0.00 | 762 |
| 256 | NPRI | TOWER AUTOMOTIVE | 158 STERLING ROAD NOT AVAILABLE<br>TORONTO ON M6R2B8 | E/173.0 | 0.00 | 764 |
| 256 | EBR | Alcan Inc. | 158 Sterling Road Toronto Ontario Toronto<br>ON | E/173.0 | 0.00 | 766 |
| 256 | PTTW | Alcan Inc. | 158 Sterling Road Toronto Ontario CITY OF TORONTO<br>ON | E/173.0 | 0.00 | 767 |
| 256 | EBR | Algoods Inc. | 158 Sterling Road Toronto Ontario Toronto<br>ON | E/173.0 | 0.00 | 767 |
| 256 | NPRI | TOWER AUTOMOTIVE | 158 STERLING Road<br>Toronto ON M6R2B8 | E/173.0 | 0.00 | 767 |
| 256 | NPCB | ALGOODS INC | 158 STERLING ROAD<br>TORONTO ON M6R 2B8 | E/173.0 | 0.00 | 768 |
| 256 | NPCB | TOWER AUTOMOTIVE (WAS ALGOODS INC/ALCAN ALUMINIUM LIMITED) | (ENTER OFFICES NOW AT 164 STERLING) 158 STERLING RD.<br>TORONTO ON M6R 2B8 | E/173.0 | 0.00 | 768 |
| 256 | GEN | ALCAN Inc. | 158 Sterling Road<br>Toronto ON M6R 2B8 | E/173.0 | 0.00 | 769 |
| 256 | CA | Alcan Inc. | 158 Sterling Road<br>Toronto ON M6R 2B8 | E/173.0 | 0.00 | 769 |

| Map Key | DB | Company/Site Name | Address | Dir/Dist (m) | Elev Diff (m) | Page Number |
|---|---|---|---|---|---|---|
| 256 | CA | Algoods Inc. | 158 Sterling Road<br>Toronto ON M6R 2B8 | E/173.0 | 0.00 | 770 |
| 256 | CA | Alcan Inc. | 158 Sterling Road<br>Toronto ON M6R 2B8 | E/173.0 | 0.00 | 770 |
| 256 | CA | Algoods Inc. | 158 Sterling Road<br>Toronto ON M6R 2B8 | E/173.0 | 0.00 | 770 |
| 256 | GEN | Rio Tinto ALCAN Inc. | 158 Sterling Road<br>Toronto ON M6R 2B8 | E/173.0 | 0.00 | 770 |
| 256 | GEN | Rio Tinto ALCAN Inc. | 158 Sterling Road<br>Toronto ON M6R 2B8 | E/173.0 | 0.00 | 771 |
| 256 | GEN | Rio Tinto ALCAN Inc. | 158 Sterling Road<br>Toronto ON M6R 2B8 | E/173.0 | 0.00 | 771 |
| 256 | SPL | unknown<UNOFFICIAL> | 158 Sterling Road<br>Toronto ON | E/173.0 | 0.00 | 772 |
| 256 | GEN | Rio Tinto ALCAN Inc. | 158 Sterling Road<br>Toronto ON M6R 2B8 | E/173.0 | 0.00 | 772 |
| 256 | GEN | Rio Tinto ALCAN Inc. | 158 Sterling Road<br>Toronto ON | E/173.0 | 0.00 | 773 |
| 256 | EHS | | 158 Sterling Rd<br>Toronto ON M6R2B7 | E/173.0 | 0.00 | 773 |
| 256 | ECA | Alcan Inc. | 158 Sterling Road<br>Toronto ON L4W 5H7 | E/173.0 | 0.00 | 773 |
| 256 | ECA | Algoods Inc. | 158 Sterling Road<br>Toronto ON M6R 2B8 | E/173.0 | 0.00 | 774 |
| 256 | ECA | Alcan Inc. | 158 Sterling Road<br>Toronto ON L4W 5H7 | E/173.0 | 0.00 | 774 |

| Map Key | DB | Company/Site Name | Address | Dir/Dist (m) | Elev Diff (m) | Page Number |
|---|---|---|---|---|---|---|
| 256 | ECA | Algoods Inc. | 158 Sterling Road<br>Toronto ON M6R 2B8 | E/173.0 | 0.00 | 774 |
| 256 | ECA | Algoods Inc. | 158 Sterling Road<br>Toronto ON M6R 2B8 | E/173.0 | 0.00 | 774 |
| 256 | ECA | Alcan Inc. | 158 Sterling Road<br>Toronto ON L4W 5H7 | E/173.0 | 0.00 | 775 |
| 256 | GEN | Rio Tinto ALCAN Inc. | 158 Sterling Road<br>Toronto ON M6R2B8 | E/173.0 | 0.00 | 775 |
| 256 | GEN | Delsan-AIM | 158 Sterling Road<br>TORONTO ON M6R 2B2 | E/173.0 | 0.00 | 775 |
| 256 | GEN | Rio Tinto ALCAN Inc. | 158 Sterling Road<br>Toronto ON M6R2B8 | E/173.0 | 0.00 | 776 |
| 256 | GEN | Rio Tinto ALCAN Inc. | 158 Sterling Road<br>Toronto ON M6R2B8 | E/173.0 | 0.00 | 776 |
| 256 | GEN | Metrolinx | 158 Sterling Avenue<br>Toronto ON M6R2B2 | E/173.0 | 0.00 | 777 |
| 256 | GEN | Rio Tinto ALCAN Inc. | 158 Sterling Road<br>Toronto ON M6R2B8 | E/173.0 | 0.00 | 777 |
| 256 | SPL | Enbridge Gas Distribution Inc. | 158 Sterling Road<br>Toronto ON | E/173.0 | 0.00 | 777 |
| 256 | GEN | Rio Tinto ALCAN Inc. | 158 Sterling Road<br>Toronto ON M6R2B8 | E/173.0 | 0.00 | 778 |
| 256 | PINC | PIPELINE HIT 1/2" | 158 STERLING RD,,TORONTO,ON,M6R 2B2,CA<br>ON | E/173.0 | 0.00 | 778 |
| 256 | GEN | Rio Tinto ALCAN Inc. | 158 Sterling Road<br>Toronto ON M6R2B8 | E/173.0 | 0.00 | 779 |

| Map Key | DB | Company/Site Name | Address | Dir/Dist (m) | Elev Diff (m) | Page Number |
|---|---|---|---|---|---|---|
| 257 | WWIS | | 158 STIRLING RD.<br>TORONTO ON<br>***Well ID:*** 7322922 | E/173.3 | 0.00 | 779 |
| 257 | WWIS | | 158 STIRLING RD.<br>TORONTO ON<br>***Well ID:*** 7322923 | E/173.3 | 0.00 | 782 |
| 257 | WWIS | | 158 STIRLING RD.<br>TORONTO ON<br>***Well ID:*** 7322924 | E/173.3 | 0.00 | 784 |
| 258 | WWIS | | 150 STERLING RD<br>Toronto ON<br>***Well ID:*** 7320480 | E/173.5 | 0.00 | 786 |
| 259 | SPL | | 439 Roncesvalles Ave<br>Toronto ON | SSW/173.9 | 0.00 | 788 |
| 260 | WWIS | | ON<br>***Well ID:*** 7188958 | ESE/174.6 | 0.00 | 789 |
| 261 | WWIS | | 25 RITCHIE STREET<br>Toronto ON<br>***Well ID:*** 7164251 | S/176.1 | 0.00 | 790 |
| 262 | BORE | | ON | NE/176.4 | 0.00 | 793 |
| 263 | WWIS | | 181 STERLING RD<br>Toronto ON<br>***Well ID:*** 7320471 | ESE/176.6 | 0.00 | 794 |
| 264 | PRT | LAMBERT OIL (1986) LTD | 2145 DUNDAS ST W<br>TORONTO ON M6R1X1 | S/176.8 | 0.00 | 796 |
| 264 | RST | LAMBERT OIL (1986) LTD | 2145 DUNDAS ST W<br>TORONTO ON M6R 1X1 | S/176.8 | 0.00 | 796 |
| 264 | RST | LAMBERT SERVICE STN &<br>FUEL OIL SERVICE | 2145 DUNDAS ST W<br>TORONTO ON M6R 1X1 | S/176.8 | 0.00 | 797 |
| 264 | SPL | TRANSPORT TRUCK | 2145 DUNDAS STREET WEST<br>TRANSPORT TRUCK (CARGO)<br>TORONTO ON M6R 1X1 | S/176.8 | 0.00 | 797 |

| Map Key | DB | Company/Site Name | Address | Dir/Dist (m) | Elev Diff (m) | Page Number |
|---|---|---|---|---|---|---|
| 264 | RST | A LAMBERT OIL (1986) LTD | 2145 DUNDAS ST W<br>TORONTO ON M6R 1X1 | S/176.8 | 0.00 | 797 |
| 264 | RST | LAMBERT OIL | 2145 DUNDAS ST W<br>TORONTO ON M6R 1X1 | S/176.8 | 0.00 | 797 |
| 264 | FSTH | LAMBERT OIL (1986) LTD | 2145 DUNDAS ST W<br>TORONTO ON M6R 1X1 | S/176.8 | 0.00 | 798 |
| 264 | FSTH | LAMBERT OIL (1986) LTD | 2145 DUNDAS ST W<br>TORONTO ON M6R 1X1 | S/176.8 | 0.00 | 798 |
| 264 | HINC | | 2145 DUNDAS STREET WEST<br>TORONTO ON M6R 1X1 | S/176.8 | 0.00 | 799 |
| 264 | HINC | | 2145 Dundas St<br>TORONTO ON | S/176.8 | 0.00 | 799 |
| 264 | DTNK | LAMBERT OIL (1986) LTD | 2145 DUNDAS ST W<br>TORONTO ON | S/176.8 | 0.00 | 800 |
| 264 | DTNK | LAMBERT OIL (1986) LTD | 2145 DUNDAS ST W<br>TORONTO ON | S/176.8 | 0.00 | 800 |
| 264 | DTNK | LAMBERT OIL (1986) LTD | 2145 DUNDAS ST W<br>TORONTO ON | S/176.8 | 0.00 | 801 |
| 264 | GEN | Lambert Oil (1986) Ltd. | 2145 Dundas St. West<br>Toronto ON M6R 1X1 | S/176.8 | 0.00 | 801 |
| 264 | FST | LAMBERT OIL (1986) LTD | 2145 DUNDAS ST W TORONTO M6R 1X1<br>ON CA<br>ON | S/176.8 | 0.00 | 802 |
| 264 | FST | LAMBERT OIL (1986) LTD | 2145 DUNDAS ST W TORONTO M6R 1X1<br>ON CA<br>ON | S/176.8 | 0.00 | 802 |

| Map Key | DB | Company/Site Name | Address | Dir/Dist (m) | Elev Diff (m) | Page Number |
|---|---|---|---|---|---|---|
| 264 | FST | LAMBERT OIL (1986) LTD | 2145 DUNDAS ST W TORONTO M6R 1X1 ON CA ON | S/176.8 | 0.00 | 803 |
| 264 | FST | LAMBERT OIL (1986) LTD | 2145 DUNDAS ST W TORONTO M6R 1X1 ON CA ON | S/176.8 | 0.00 | 803 |
| 264 | FST | LAMBERT OIL (1986) LTD | 2145 DUNDAS ST W TORONTO M6R 1X1 ON CA ON | S/176.8 | 0.00 | 804 |
| 264 | FST | LAMBERT OIL (1986) LTD | 2145 DUNDAS ST W TORONTO M6R 1X1 ON CA ON | S/176.8 | 0.00 | 804 |
| 264 | GEN | Lambert Oil (1986) Ltd. | 2145 Dundas St. West Toronto ON M6R 1X1 | S/176.8 | 0.00 | 805 |
| 264 | RST | LAMBERT OIL (1986) LTD | 2145 DUNDAS ST W TORONTO ON M6R1X1 | S/176.8 | 0.00 | 805 |
| 264 | RST | LAMBERT SERVICE STN & FUEL OIL SERVICE | 2145 DUNDAS ST W TORONTO ON M6R1X1 | S/176.8 | 0.00 | 805 |
| 264 | GEN | Lambert Oil (1986) Ltd. | 2145 Dundas St. West Toronto ON | S/176.8 | 0.00 | 806 |
| 264 | DTNK | LAMBERT OIL (1986) LTD | 2145 DUNDAS ST W TORONTO M6R 1X1 ON CA ON | S/176.8 | 0.00 | 806 |
| 264 | DTNK | LAMBERT OIL (1986) LTD | 2145 DUNDAS ST W TORONTO M6R 1X1 ON CA ON | S/176.8 | 0.00 | 806 |
| 264 | DTNK | LAMBERT OIL (1986) LTD | 2145 DUNDAS ST W TORONTO M6R 1X1 ON CA ON | S/176.8 | 0.00 | 806 |
| 264 | DTNK | LAMBERT OIL (1986) LTD | 2145 DUNDAS ST W TORONTO M6R 1X1 ON CA ON | S/176.8 | 0.00 | 806 |

| Map Key | DB | Company/Site Name | Address | Dir/Dist (m) | Elev Diff (m) | Page Number |
|---|---|---|---|---|---|---|
| 264 | RST | A LAMBERT OIL (1986) LTD | 2145 DUNDAS ST W<br>TORONTO ON M6R1X1 | S/176.8 | 0.00 | 806 |
| 264 | RST | LAMBERT OIL (1986) LTD | 2145 DUNDAS ST W<br>TORONTO ON M6R1X1 | S/176.8 | 0.00 | 806 |
| 264 | RST | LAMBERT OIL (1986) LTD | 2145 DUNDAS ST W<br>TORONTO ON M6R1X1 | S/176.8 | 0.00 | 807 |
| 264 | GEN | Lambert Oil (1986) Ltd. | 2145 Dundas St. West<br>Toronto ON M6R 1X1 | S/176.8 | 0.00 | 807 |
| 264 | GEN | Lambert Oil (1986) Ltd. | 2145 Dundas St. West<br>Toronto ON M6R 1X1 | S/176.8 | 0.00 | 807 |
| 264 | GEN | Lambert Oil (1986) Ltd. | 2145 Dundas St. West<br>Toronto ON M6R 1X1 | S/176.8 | 0.00 | 807 |
| 264 | GEN | Lambert Oil (1986) Ltd. | 2145 Dundas St. West<br>Toronto ON M6R 1X1 | S/176.8 | 0.00 | 808 |
| 264 | RST | LAMBERT OIL (1986) LTD | 2145 DUNDAS ST W<br>TORONTO ON M6R1X1 | S/176.8 | 0.00 | 808 |
| 264 | RST | A LAMBERT OIL (1986) LTD | 2145 DUNDAS ST W<br>TORONTO ON M6R1X1 | S/176.8 | 0.00 | 808 |
| 264 | GEN | Lambert Oil (1986) Ltd. | 2145 Dundas St. West<br>Toronto ON M6R 1X1 | S/176.8 | 0.00 | 808 |
| 264 | RST | LAMBERT SERVICE STN &<br>FUEL OIL SERVICE | 2145 DUNDAS ST W<br>TORONTO ON M6R1X1 | S/176.8 | 0.00 | 809 |
| 264 | FST | LAMBERT OIL (1986) LTD | 2145 DUNDAS ST W TORONTO M6R 1X1<br>ON CA<br>ON | S/176.8 | 0.00 | 809 |
| 264 | FST | | 2145 DUNDAS ST W<br>TORONTO ON M6R 1X1 | S/176.8 | 0.00 | 809 |

| Map Key | DB | Company/Site Name | Address | Dir/Dist (m) | Elev Diff (m) | Page Number |
|---|---|---|---|---|---|---|
| 264 | FST | LAMBERT OIL (1986) LTD | 2145 DUNDAS ST W TORONTO M6R 1X1<br>ON CA<br>ON | S/176.8 | 0.00 | 810 |
| 264 | FST | LAMBERT OIL (1986) LTD | 2145 DUNDAS ST W TORONTO M6R 1X1<br>ON CA<br>ON | S/176.8 | 0.00 | 810 |
| 264 | FST | LAMBERT OIL (1986) LTD | 2145 DUNDAS ST W TORONTO M6R 1X1<br>ON CA<br>ON | S/176.8 | 0.00 | 811 |
| 264 | GEN | Lambert Oil (1986) Ltd. | 2145 Dundas St. West<br>Toronto ON M6R 1X1 | S/176.8 | 0.00 | 811 |
| 265 | RSC | High Park Lofts Ltd. | 433 and 437 Roncesvalles Avenue,<br>Toronto, Ontario<br>Toronto ON M6R 3B9 | SSW/177.2 | 0.00 | 812 |
| 266 | GEN | Y.L. HENDLER LTD PROPERTY MANAGMENT & CONSULTING | 437 RONCESVALLES AVENUE<br>TORONTO ON M6R 3B9 | SSW/177.4 | 0.00 | 812 |
| 266 | GEN | Y.L. HENDLER LTD PROPERTY MANAGMENT & CONSULTING | 437 RONCESVALLES AVENUE<br>TORONTO ON M6R 3B9 | SSW/177.4 | 0.00 | 812 |
| 266 | GEN | Y.L. HENDLER LTD PROPERTY MANAGMENT & CONSULTING | 437 RONCESVALLES AVENUE<br>TORONTO ON M6R 3B9 | SSW/177.4 | 0.00 | 813 |
| 267 | WWIS | | 150 STERLING RD<br>Toronto ON<br>***Well ID:*** 7320479 | E/177.5 | 0.00 | 813 |
| 268 | ECA | 1407257 Ontario Corp. | 2125-2131 Dundas St W<br>Toronto ON M6R 1X1 | SSE/177.9 | 0.00 | 815 |
| 269 | SPL | TORONTO, CITY OF | INTERSECTION OF DORVAL & BLOOR ST DEPARTMENT OF WORKS<br>TORONTO CITY ON | WNW/178.4 | 0.00 | 816 |
| 270 | EHS | | Sterling<br>Toronto ON M6R 2B2 | E/178.9 | 0.00 | 816 |
| 271 | WWIS | | 158 STERLING AVE<br>Toronto ON | ESE/179.3 | 0.00 | 816 |

| Map Key | DB | Company/Site Name | Address | Dir/Dist (m) | Elev Diff (m) | Page Number |
|---|---|---|---|---|---|---|
| | | | ***Well ID:*** 7134551 | | | |
| 272 | CA | McDONALD'S RESTAURANTS OF CANADA LTD. | 2365 DUNDAS ST. W.<br>TORONTO CITY ON M6P 1W7 | WNW/179.6 | 1.00 | 820 |
| 272 | GEN | TORONTO TRANSIT COMMISSION | DUNDAS WEST STATION 2365 DUNDAS STREET WEST<br>TORONTO ON M6P 1W7 | WNW/179.6 | 1.00 | 820 |
| 272 | GEN | TORONTO TRANSIT COMMISSION 38-068 | DUNDAS WEST STATION 2365 DUNDAS STREET WEST<br>TORONTO ON M6P 1W7 | WNW/179.6 | 1.00 | 821 |
| 272 | GEN | TORONTO TRANSIT COMMISSION | 2365 DUNDAS STREET WEST<br>TORONTO ON M6P 1W7 | WNW/179.6 | 1.00 | 821 |
| 272 | GEN | TORONTO TRANSIT COMMISSION | 2365 DUNDAS STREET WEST<br>TORONTO ON M6P 1W7 | WNW/179.6 | 1.00 | 821 |
| 272 | GEN | Toronto Transit Commission | 2365 Dundas Street West<br>Toronto ON M6P 1W7 | WNW/179.6 | 1.00 | 822 |
| 272 | GEN | Toronto Transit Commission | 2365 Dundas Street West,<br>Toronto ON M6P 1W7 | WNW/179.6 | 1.00 | 822 |
| 272 | GEN | Toronto Transit Commission | 2365 Dundas Street West,<br>Toronto ON M6P 1W7 | WNW/179.6 | 1.00 | 823 |
| 272 | GEN | Toronto Transit Commission | 2365 Dundas Street West,<br>Toronto ON M6P 1W7 | WNW/179.6 | 1.00 | 823 |
| 273 | WWIS | | 158 STERLING RD<br>Toronto ON<br>***Well ID:*** 7140008 | E/179.7 | 0.00 | 823 |
| 274 | WWIS | | 158 STRLING RD.<br>TORONTO ON<br>***Well ID:*** 7102860 | ESE/180.0 | 0.00 | 844 |
| 275 | WWIS | | 150 Sterling Rd block 3b<br>Toronto ON<br>***Well ID:*** 7356173 | E/180.3 | 0.00 | 847 |

| Map Key | DB | Company/Site Name | Address | Dir/Dist (m) | Elev Diff (m) | Page Number |
|---|---|---|---|---|---|---|
| 276 | EHS | | 2106-2112 Dundas Street West<br>Toronto ON M6R 1W9 | SSE/180.3 | 0.00 | 850 |
| 277 | WWIS | | 158 STIRLING RD.<br>TORONTO ON<br>***Well ID:*** 7322925 | E/181.0 | 0.00 | 851 |
| 277 | WWIS | | 158 STIRLING RD.<br>TORONT O ON<br>***Well ID:*** 7322926 | E/181.0 | 0.00 | 853 |
| 277 | WWIS | | 158 STIRLING RD.<br>TORONTO ON<br>***Well ID:*** 7322927 | E/181.0 | 0.00 | 855 |
| 278 | WWIS | | 158 sterling rd<br>Toronto ON<br>***Well ID:*** 7324371 | ESE/181.9 | 0.00 | 857 |
| 279 | WWIS | | 158 STIRLING RD.<br>TORONTO ON<br>***Well ID:*** 7322928 | ESE/182.2 | 0.00 | 858 |
| 280 | SCT | A J Stained Glass Supply | 2108 Dundas St W<br>Toronto ON M6R 1W9 | SSE/182.4 | 0.00 | 861 |
| 280 | SCT | Artistic Glass | 2108 Dundas St W<br>Toronto ON M6R 1W9 | SSE/182.4 | 0.00 | 861 |
| 280 | SCT | A J Stained Glass Supply | 2108 Dundas St W<br>Toronto ON M6R 1W9 | SSE/182.4 | 0.00 | 861 |
| 281 | SCT | ALCHEMY PRESS | 8 SILVER AVE<br>TORONTO ON M6R 1X8 | SE/182.7 | 0.00 | 862 |
| 282 | WWIS | | 158 STERLING ROAD<br>Toronto ON<br>***Well ID:*** 7156402 | ESE/182.9 | 0.00 | 862 |
| 283 | WWIS | | ON<br>***Well ID:*** 7188959 | ESE/183.2 | 0.00 | 874 |
| 284 | WWIS | | 158 STERLING RD<br>Toronto ON<br>***Well ID:*** 7282066 | E/184.5 | 0.00 | 875 |

| Map Key | DB | Company/Site Name | Address | Dir/Dist (m) | Elev Diff (m) | Page Number |
|---|---|---|---|---|---|---|
| 285 | SPL | CONTRACTOR | BRUCE RETAIL STORE 2135 DUNDAS ST. WEST (N.O.S.)<br>TORONTO CITY ON M6R 1X1 | SSE/184.6 | 0.00 | 878 |
| 285 | EHS | | 2135 Dundas Street West<br>Toronto ON M6R 1X1 | SSE/184.6 | 0.00 | 878 |
| 286 | TANK | McColl W H | 14 Indian Trl<br>Toronto ON M6R 1Z7 | W/186.4 | 0.00 | 878 |
| 287 | GEN | Clara Bureau | 1577 Bloor Street West M6P 1A6 ON Toronto<br>Toronto ON M6P 1A6 | W/186.8 | 0.00 | 879 |
| 287 | GEN | Clara Bureau | 1577 Bloor Street West M6P 1A6 ON Toronto<br>Toronto ON M6P 1A6 | W/186.8 | 0.00 | 879 |
| 288 | SCT | Yiorgos The Cobbler | 5 Dorval Rd<br>Toronto ON M6P 2B2 | WNW/187.5 | 0.00 | 879 |
| 289 | SCT | ALLEN TELECOMMUNICATIONS POLIC | 6 SILVER AVE<br>TORONTO ON M6R 1X8 | SE/187.6 | 0.00 | 879 |
| 289 | SCT | Alchemy Press | 6 Silver Ave<br>Toronto ON M6R 1X8 | SE/187.6 | 0.00 | 880 |
| 290 | CA | GK WORKWEAR CORP., LINEN DIVISION | DUNDAS ST./GOLDEN AVE.<br>TORONTO CITY ON | SSE/187.9 | 0.00 | 880 |
| 291 | GEN | STORK DIAPER LTD | 136 PERTH AVENUE<br>TORONTO ON M6P 4G5 | NNE/188.6 | 1.00 | 880 |
| 291 | GEN | STORK DIAPER LTD 36-110 | 136 PERTH AVENUE<br>TORONTO ON M6P 4G5 | NNE/188.6 | 1.00 | 881 |
| 291 | GEN | STORK DIAPER LIMITED | 136 PERTH AVENUE<br>TORONTO ON M6P 4G5 | NNE/188.6 | 1.00 | 881 |
| 292 | SPL | Enbridge Gas Distribution Inc. | 253 Sterling Road<br>Toronto ON M6R 2B2 | ENE/188.8 | 0.00 | 881 |

| Map Key | DB | Company/Site Name | Address | Dir/Dist (m) | Elev Diff (m) | Page Number |
|---|---|---|---|---|---|---|
| 293 | WWIS | | 2145 DUNDAS STREET WEST<br>Toronto ON<br>***Well ID:*** 7108601 | S/190.0 | 0.00 | 882 |
| 294 | BORE | | ON | NNE/190.6 | 0.88 | 886 |
| 295 | WWIS | | 158 STERLING ROAD<br>Toronto ON<br>***Well ID:*** 7228450 | ESE/190.7 | 0.00 | 887 |
| 296 | TANK | Alter M | 2096 Dundas St W<br>Toronto ON M6R 1W9 | SE/190.8 | 0.00 | 889 |
| 297 | GEN | RAVEN'S WING TATTOO | 2100 DUNDAS STREET WEST<br>TORONTO ON M6R 1W9 | SSE/191.0 | 0.00 | 890 |
| 297 | EHS | | 2102 Dundas Street West<br>Toronto ON M6R 1W9 | SSE/191.0 | 0.00 | 890 |
| 298 | CA | Bloor Auto Collision Limited | 229A Sterling Road<br>Toronto ON M6R 2B2 | ENE/191.4 | 0.00 | 890 |
| 298 | EBR | Rajendra Sundar | 229 Sterling Road Toronto Ontario Toronto<br>ON | ENE/191.4 | 0.00 | 890 |
| 298 | EBR | Eduardo A. Vieira and Stano Aiello | 229A Sterling Road Toronto Ontario<br>Toronto<br>ON | ENE/191.4 | 0.00 | 891 |
| 298 | EASR | Michelangelo's Auto Salon Inc. | 229 STERLING ROAD<br>TORONTO ON M6R 2B2 | ENE/191.4 | 0.00 | 891 |
| 298 | EASR | Michelangelo's Auto Salon Inc. | 229A STERLING ROAD<br>TORONTO ON M6R 2B2 | ENE/191.4 | 0.00 | 891 |
| 298 | ECA | Rajendra Sundar | 229 Sterling Road<br>Toronto ON M6P 3L4 | ENE/191.4 | 0.00 | 892 |
| 298 | ECA | Eduardo A. Vieira | 229A Sterling Road<br>Toronto ON M6R 2B2 | ENE/191.4 | 0.00 | 892 |

| Map Key | DB | Company/Site Name | Address | Dir/Dist (m) | Elev Diff (m) | Page Number |
|---|---|---|---|---|---|---|
| 299 | CA | | 229 Sterling Road<br>Toronto ON M6R 2B2 | ENE/191.4 | 0.00 | 892 |
| 299 | GEN | Michelangelos Auto Salon Inc. | 229 Sterling Road<br>Toronto ON | ENE/191.4 | 0.00 | 893 |
| 300 | SCT | AZURE PUBLISHING INC. | 2 SILVER AVE FLOOR 2<br>TORONTO ON M6R 3A2 | SE/194.3 | 0.00 | 893 |
| 300 | SCT | For The Dogs Inc. | 2 Silver Ave<br>Toronto ON M6R 3A2 | SE/194.3 | 0.00 | 893 |
| 301 | SCT | ARTISTIC GLASS LTD. | 2106 DUNDAS ST W<br>TORONTO ON M6R 1W9 | SSE/195.1 | 0.00 | 893 |
| 302 | WWIS | | 158 STERLING AVE.<br>Toronto ON<br>***Well ID:*** 7136657 | ESE/195.7 | 0.00 | 894 |
| 303 | TANK | | 46 Boustead Ave<br>Toronto ON M6R 1Y9 | WSW/196.4 | 1.00 | 907 |
| 304 | SCT | ONTARIO RAILING | 231 STERLING RD UNIT A<br>TORONTO ON M6R 2B2 | ENE/196.8 | 0.00 | 908 |
| 304 | SCT | Ontario Railings Enterprises | 231 Sterling Rd Unit A<br>Toronto ON M6R 2B2 | ENE/196.8 | 0.00 | 908 |
| 305 | RST | 4 SEASON AUTOMOTIVE | 2125 DUNDAS ST W<br>TORONTO ON M6R 1X1 | SSE/197.6 | 0.00 | 908 |
| 305 | EBR | 1407257 Ontario Corp | 21252131 Dundas Street West Toronto M6R 1X1 CITY OF TORONTO<br>ON | SSE/197.6 | 0.00 | 908 |
| 305 | CA | 1407257 Ontario Corp. | 2125-2131 Dundas St W<br>Toronto ON | SSE/197.6 | 0.00 | 909 |
| 306 | WWIS | | 158 STIRLING RD.<br>TORONTO ON | ESE/198.2 | 0.00 | 909 |

| Map Key | DB | Company/Site Name | Address | Dir/Dist (m) | Elev Diff (m) | Page Number |
|---|---|---|---|---|---|---|
| | | | ***Well ID:*** 7322919 | | | |
| 306 | WWIS | | 158 STIRLING RD.<br>TORONTO ON<br>***Well ID:*** 7322920 | ESE/198.2 | 0.00 | 911 |
| 306 | WWIS | | 158 STIRLING RD<br>TORONTO ON<br>***Well ID:*** 7322921 | ESE/198.2 | 0.00 | 913 |
| 307 | CA | MOLONEY ELECTRIC CORP. | 213 STERLING RD.<br>TORONTO CITY ON M6R 2B4 | E/198.4 | 0.00 | 916 |
| 307 | CA | MOLONEY ELECTRIC, DIV. OF HAMMOND MFG. | 213 STERLING ROAD<br>TORONTO ON M6R 2B4 | E/198.4 | 0.00 | 916 |
| 307 | SPL | MOLONEY ELECTRIC CORP. | 213 STERLING RD. TORONTO PLANT<br>213 STERLING ROAD<br>TORONTO CITY ON M6R 2B4 | E/198.4 | 0.00 | 916 |
| 307 | SPL | MOLONEY ELECTRIC CORP. | 213 STERLING RD. TORONTO PLANT<br>213 STERLING ROAD<br>TORONTO CITY ON M6R 2B4 | E/198.4 | 0.00 | 917 |
| 307 | SCT | MOLONEY ELECTRIC (DIV. OF HAMM | 213 STERLING RD<br>TORONTO ON M6R 2B4 | E/198.4 | 0.00 | 917 |
| 307 | NPCB | MOLONEY ELECTRIC | 213 STERLING RD.<br>TORONTO ON M6R 2B4 | E/198.4 | 0.00 | 917 |
| 307 | SPL | MOLONEY ELECTRIC CORP. | 213 STERLING ROAD TORONTO PLANT<br>213 STERLING ROAD<br>TORONTO CITY ON M6R 2B4 | E/198.4 | 0.00 | 918 |
| 307 | SCT | Moloney Electric Inc. | 213 Sterling Rd<br>Toronto ON M6R 2B4 | E/198.4 | 0.00 | 918 |
| 307 | CA | MOLONEY ELECTRIC, DIV. OF HAMMOND MFG. | 213 STERLING ROAD<br>TORONTO CITY ON M6R 2B4 | E/198.4 | 0.00 | 919 |
| 307 | CA | MOLONEY ELECTRIC, DIV. OF HAMMOND MFG. | 213 STERLING ROAD<br>TORONTO CITY ON M6R 2B4 | E/198.4 | 0.00 | 919 |

| Map Key | DB | Company/Site Name | Address | Dir/Dist (m) | Elev Diff (m) | Page Number |
|---|---|---|---|---|---|---|
| 307 | SPL | MOLONEY ELECTRIC CORP. | TORONTO PLANT 213 STERLING ROAD<br>TORONTO CITY ON M6R 2B4 | E/198.4 | 0.00 | 919 |
| 307 | SPL | MOLONEY ELECTRIC CORP. | 213 STERLING RD. TORONTO PLANT<br>213 STERLING ROAD<br>TORONTO CITY ON M6R 2B4 | E/198.4 | 0.00 | 920 |
| 307 | NPCB | MOLONEY ELECTRIC | 213 STERLING RD. STERLING RD.<br>TORONTO ON M6R 2B4 | E/198.4 | 0.00 | 920 |
| 307 | SCT | Moloney Electric Inc. | 213 Sterling Rd<br>Toronto ON M6R 2B4 | E/198.4 | 0.00 | 921 |
| 307 | CA | | 213 sterling Rd.<br>Toronto ON M6R 2B4 | E/198.4 | 0.00 | 921 |
| 307 | EBR | Hammond Mfg. | 213 STERLING ROAD, TORONTO CITY<br>Toronto<br>ON | E/198.4 | 0.00 | 921 |
| 307 | EBR | Moloney Electric A Division of Hammond Manufacturing Holdings Limited | 213 sterling Rd. Toronto Ontario Toronto<br>ON | E/198.4 | 0.00 | 922 |
| 307 | EHS | | 213 Sterling Rd<br>Toronto ON M6R 2B4 | E/198.4 | 0.00 | 922 |
| 307 | EBR | Moloney Electric Inc. | 213 sterling Rd. Toronto Ontario Toronto<br>ON | E/198.4 | 0.00 | 922 |
| 307 | EHS | | 213 Sterling<br>Toronto ON M6R 2B4 | E/198.4 | 0.00 | 923 |
| 307 | OPCB | MOLONEY ELECTRIC | 213 STERLING RD.<br>TORONTO FAX-535-1384 ON M6R 2B4 | E/198.4 | 0.00 | 923 |
| 307 | OPCB | MOLONEY ELECTRIC | 213 STERLING RD.<br>TORONTO FAX-535-1384 ON M6R 2B4 | E/198.4 | 0.00 | 923 |
| 307 | OPCB | MOLONEY ELECTRIC | 213 STERLING RD.<br>TORONTO FAX-535-1384 ON M6R 2B4 | E/198.4 | 0.00 | 924 |

| Map Key | DB | Company/Site Name | Address | Dir/Dist (m) | Elev Diff (m) | Page Number |
|---|---|---|---|---|---|---|
| 307 | OPCB | MOLONEY ELECTRIC | 213 STERLING RD.<br>TORONTO FAX-535-1384 ON M6R 2B4 | E/198.4 | 0.00 | 924 |
| 307 | OPCB | MOLONEY ELECTRIC | 213 STERLING RD.<br>TORONTO ON M6R 2B4 | E/198.4 | 0.00 | 925 |
| 307 | GEN | MOLONEY ELECTRIC CORP. | 213 STERLING RD.<br>TORONTO ON M6R 2B4 | E/198.4 | 0.00 | 925 |
| 307 | GEN | MOLONEY ELECTRIC LTD. 27-254 | 213 STERLING ROAD<br>TORONTO ON M6R 2B4 | E/198.4 | 0.00 | 926 |
| 307 | GEN | MOLONEY ELECTRIC 27-254 | 213 STERLING ROAD<br>TORONTO ON M6R 2B4 | E/198.4 | 0.00 | 926 |
| 307 | GEN | MOLONEY ELECTRIC LTD. | 213 STERLING ROAD<br>TORONTO ON M6R 2B4 | E/198.4 | 0.00 | 926 |
| 307 | GEN | MALONEY ELECTRIC | 213 STERLING ROAD<br>TORONTO ON M6R 2B4 | E/198.4 | 0.00 | 927 |
| 307 | GEN | MALONEY (SEE & USE ON0732000) 26-409 | 213 STERLING ROAD<br>TORONTO ON M6R 2B4 | E/198.4 | 0.00 | 927 |
| 307 | GEN | MALONEY ELECTRIC 26-409 | 213 STERLING ROAD<br>TORONTO ON M6R 2B4 | E/198.4 | 0.00 | 927 |
| 307 | NPCB | MOLONEY ELECTRIC | 213 STERLING RD.<br>TORONTO ON M6R 2B4 | E/198.4 | 0.00 | 928 |
| 307 | GEN | MALONEY ELECTRIC INC | 213 STERLING ROAD<br>TORONTO ON M6R 2B4 | E/198.4 | 0.00 | 928 |
| 307 | OPCB | MOLONEY ELECTRIC | 213 STERLING RD.<br>TORONTO FAX-535-1384 ON M6R 2B4 | E/198.4 | 0.00 | 928 |
| 307 | EBR | Moloney Electric Inc. | 213 sterling Rd. Toronto Ontario Toronto ON | E/198.4 | 0.00 | 929 |

| Map Key | DB | Company/Site Name | Address | Dir/Dist (m) | Elev Diff (m) | Page Number |
|---|---|---|---|---|---|---|
| 307 | SPL | Moloney Electric Inc. | 213 Sterling Road<br>Toronto ON M6R 2B2 | E/198.4 | 0.00 | 929 |
| 307 | SPL | | 213 STERLING ROAD (BLOOR AND DUNDAS)<UNOFFICIAL><br>Toronto ON M6R 2B4 | E/198.4 | 0.00 | 930 |
| 307 | NPCB | MOLONEY ELECTRIC | 213 STERLING RD.<br>TORONTO ON M6R 2B4 | E/198.4 | 0.00 | 930 |
| 307 | CA | Moloney Electric Inc. | 213 sterling Rd.<br>Toronto ON | E/198.4 | 0.00 | 931 |
| 307 | EHS | | 213 Sterling Road<br>Toronto ON M6R 2B2 | E/198.4 | 0.00 | 931 |
| 307 | EHS | | 213 Sterling Road<br>Toronto ON | E/198.4 | 0.00 | 931 |
| 307 | GEN | Hammond Manufacturing Co. Ltd. | 213 Sterling Rd<br>Toronto ON | E/198.4 | 0.00 | 931 |
| 307 | GEN | 1827356Ontario Inc. | 213 Sterling road<br>Toronto ON M6R 2B4 | E/198.4 | 0.00 | 932 |
| 307 | GEN | Sterling Road Woodworkers Collective | 213 sterling rd<br>toronto ON | E/198.4 | 0.00 | 932 |
| 307 | OPCB | Moloney Electric | 213 Sterling Rd.<br>Toronto ON M6R 2B4 | E/198.4 | 0.00 | 932 |
| 307 | OPCB | Moloney Electric | 213 Sterling Rd.<br>Toronto ON M6R 2B4 | E/198.4 | 0.00 | 933 |
| 307 | EHS | | 213 Sterling Rd<br>Toronto ON M6R2B2 | E/198.4 | 0.00 | 933 |
| 307 | ECA | Moloney Electric A Division of Hammond Manufacturing | 213 sterling Rd.<br>Toronto ON | E/198.4 | 0.00 | 933 |

| Map Key | DB | Company/Site Name | Address | Dir/Dist (m) | Elev Diff (m) | Page Number |
|---|---|---|---|---|---|---|
| | | Holdings Limited | | | | |
| 307 | ECA | Moloney Electric Inc. | 213 sterling Rd.<br>Toronto ON M6R 2B4 | E/198.4 | 0.00 | 933 |
| 307 | GEN | 1827356 Ontario Inc. | 213 Sterling road INDIAN ROAD<br>Toronto ON M6R2B2 | E/198.4 | 0.00 | 934 |
| 307 | GEN | 1827356 Ontario Inc. | 213 Sterling Road<br>Toronto ON M6R 2B2 | E/198.4 | 0.00 | 934 |
| 307 | EHS | | 213 Sterling Road<br>Toronto ON M6R 2B2 | E/198.4 | 0.00 | 934 |
| 307 | EHS | | 213 Sterling Road<br>Toronto ON M6R 2B2 | E/198.4 | 0.00 | 934 |
| 307 | EHS | | 213 Sterling Road<br>Toronto ON M6R 2B2 | E/198.4 | 0.00 | 935 |
| 308 | SCT | Nutrition In Motion Ltd. | 1415 Bloor St W<br>Toronto ON M6P 3L4 | NE/200.0 | 0.00 | 935 |
| 309 | BORE | | ON | NNE/200.6 | 0.99 | 935 |
| 310 | BORE | | ON | N/200.9 | 1.00 | 937 |
| 311 | SPL | TRANSPORT TRUCK | 2113 DUNDAS ST. WEST MOTOR VEHICLE (OPERATING FLUID)<br>TORONTO CITY ON M6R 1X1 | SSE/201.8 | 0.00 | 938 |
| 311 | SCT | Dundas Wood Windows | 2113 Dundas St W<br>Toronto ON M6R 1X1 | SSE/201.8 | 0.00 | 939 |
| 311 | SCT | Dundas Wood Windows and Specialties Inc. | 2113 Dundas St W<br>Toronto ON M6R 1X1 | SSE/201.8 | 0.00 | 939 |

| Map Key | DB | Company/Site Name | Address | Dir/Dist (m) | Elev Diff (m) | Page Number |
|---|---|---|---|---|---|---|
| 312 | WWIS | | ON<br>**Well ID:** 7262044 | ESE/202.3 | 0.00 | 939 |
| 313 | SCT | MJM Productions | 10 Morrow Ave Suite 101<br>Toronto ON M6R 2J1 | SE/203.0 | 0.00 | 940 |
| 313 | SCT | Becker Associates | 10 Morrow Ave Suite 202<br>Toronto ON M6R 2J1 | SE/203.0 | 0.00 | 941 |
| 313 | SCT | Educational Computing Org | 10 Morrow Ave Suite 202<br>Toronto ON M6R 2J1 | SE/203.0 | 0.00 | 941 |
| 313 | SCT | The Champlain Society | 10 Morrow Ave<br>Toronto ON M6R 2J1 | SE/203.0 | 0.00 | 941 |
| 313 | SCT | Legal Aid ON - Journal of Law | 10 Morrow Ave Suite 202<br>Toronto ON M6R 2J1 | SE/203.0 | 0.00 | 941 |
| 314 | EHS | | 2096-2098 Dundas St West<br>Toronto ON M6R 1W9 | SE/205.2 | 0.00 | 942 |
| 315 | WWIS | | 158 STERLING ROAD<br>ON<br>**Well ID:** 7228449 | ESE/205.2 | 0.00 | 942 |
| 316 | WWIS | | 158 STIRLING RD.<br>TORONTO ON<br>**Well ID:** 7322913 | E/206.5 | 0.00 | 944 |
| 316 | WWIS | | 158 STIRLING RD.<br>TORONTO ON<br>**Well ID:** 7322914 | E/206.5 | 0.00 | 946 |
| 316 | WWIS | | 158 STIRLING RD.<br>TORONTO ON<br>**Well ID:** 7322915 | E/206.5 | 0.00 | 948 |
| 317 | WWIS | | ON<br>**Well ID:** 7188465 | E/207.4 | 0.00 | 950 |
| 318 | WWIS | | 181 STERLING RD<br>Toronto ON<br>**Well ID:** 7320472 | E/207.5 | 0.00 | 951 |

| Map Key | DB | Company/Site Name | Address | Dir/Dist (m) | Elev Diff (m) | Page Number |
|---|---|---|---|---|---|---|
| 318 | WWIS | | 181 STERLING RD<br>Toronto ON<br>***Well ID:*** 7320473 | E/207.5 | 0.00 | 954 |
| 319 | PINC | | 27 Radford Avenue, Toronto<br>ON | WSW/208.1 | 0.89 | 956 |
| 320 | WWIS | | ON<br>***Well ID:*** 7202158 | ESE/208.7 | 0.00 | 957 |
| 321 | TANK | Campbell J Gordon | 1413 Bloor St W<br>Toronto ON M6P 3L4 | NE/209.0 | 0.00 | 958 |
| 321 | INC | | 1413 BLOOR STREET WEST, TORONTO<br>ON | NE/209.0 | 0.00 | 958 |
| 322 | WWIS | | 150 STERLING RD<br>Toronto ON<br>***Well ID:*** 7320482 | E/209.3 | 0.00 | 958 |
| 323 | EHS | | 1405 Bloor Street West<br>Toronto ON M6P 3L4 | ENE/211.2 | 0.00 | 961 |
| 324 | TANK | Matheson Dr J J | 2377 Dundas St W<br>Toronto ON M6P 1X2 | NW/213.0 | 1.00 | 961 |
| 325 | WWIS | | 128 STERLING RD.<br>Toronto ON<br>***Well ID:*** 7104294 | ESE/213.0 | 0.00 | 961 |
| 326 | WWIS | | ON<br>***Well ID:*** 7173284 | ESE/213.1 | 0.00 | 964 |
| 327 | WWIS | | 50 SOUTH OF SOUTH CURSLING<br>Toronto ON<br>***Well ID:*** 7203750 | WNW/213.5 | 0.00 | 965 |
| 328 | WWIS | | 158 STERLING RD<br>Toronto ON<br>***Well ID:*** 7167654 | E/213.5 | 0.00 | 968 |
| 329 | WWIS | | 128 STERLING RD.<br>Toronto ON<br>***Well ID:*** 7104289 | ESE/213.6 | 0.00 | 971 |

| Map Key | DB | Company/Site Name | Address | Dir/Dist (m) | Elev Diff (m) | Page Number |
|---|---|---|---|---|---|---|
| 330 | EHS | | 150, 158, and 181 Sterling Road, Toronto, Ontario<br>Toronto ON M6R 2B2 | E/213.8 | 0.00 | 974 |
| 331 | EHS | | 1405 Bloor Street West<br>Toronto ON M6P 3L4 | ENE/213.9 | 0.00 | 974 |
| 332 | EHS | | 2107 Dundas Street West<br>Toronto ON M6R 1X1 | SSE/214.2 | 0.00 | 974 |
| 332 | EHS | | 2107 Dundas Street West<br>Toronto ON M6R 1X1 | SSE/214.2 | 0.00 | 974 |
| 332 | EHS | | 2107 Dundas Street West<br>Toronto ON M6R 1X1 | SSE/214.2 | 0.00 | 975 |
| 332 | EHS | | 2107 Dundas Street West<br>Toronto ON M6R 1X1 | SSE/214.2 | 0.00 | 975 |
| 333 | GEN | High Park Lofts Inc | 433 roncesvalles ave<br>Toronto ON M6R 2N4 | SSW/214.4 | 0.00 | 975 |
| 333 | GEN | HIgh Park Lofts Ltd. | 433 Roncesvalles Ave.<br>Toronto ON M6R 2N4 | SSW/214.4 | 0.00 | 975 |
| 333 | GEN | Avalon Dentistry | 433 Roncesvalles Ave., Unit 101<br>Toronto ON M6R 3B9 | SSW/214.4 | 0.00 | 976 |
| 333 | GEN | Avalon Dentistry | 433 Roncesvalles Ave., Unit 101<br>Toronto ON M6R 3B9 | SSW/214.4 | 0.00 | 976 |
| 333 | GEN | Avalon Dentistry | 433 Roncesvalles Ave., Unit 101<br>Toronto ON M6R 3B9 | SSW/214.4 | 0.00 | 976 |
| 333 | GEN | Avalon Dentistry | 433 Roncesvalles Ave., Unit 101<br>Toronto ON M6R 3B9 | SSW/214.4 | 0.00 | 976 |
| 333 | GEN | Avalon Dentistry | 433 Roncesvalles Ave., Unit 101<br>Toronto ON M6R 3B9 | SSW/214.4 | 0.00 | 977 |

| Map Key | DB | Company/Site Name | Address | Dir/Dist (m) | Elev Diff (m) | Page Number |
|---|---|---|---|---|---|---|
| 334 | WWIS | | 128 STERLING RD.<br>Toronto ON<br>***Well ID:*** 7104296 | ESE/214.5 | 0.00 | 977 |
| 335 | GEN | 774242 ONTARIO LTD. | 15 - 25 MORROW AVENUE C/O 340 RICHMOND STREET WEST<br>TORONTO ON M6R 2H9 | ESE/214.6 | 0.00 | 980 |
| 336 | WWIS | | 2376 DUNDAS ST W<br>Toronto ON<br>***Well ID:*** 7239675 | NW/215.0 | 1.00 | 980 |
| 337 | SCT | Best Care Optical Inc. | 1586 Bloor St W<br>Toronto ON M6P 1A7 | WNW/215.4 | 0.00 | 983 |
| 338 | WWIS | | ON<br>***Well ID:*** 7281065 | ESE/215.5 | 0.00 | 984 |
| 339 | GEN | HIGHWAY PARK BAPTIST CHURCH | 9 HEWITT RD<br>TORONTO ON M6R 1Y4 | SSW/216.4 | 0.00 | 984 |
| 340 | WWIS | | 158 STIRLING RD.<br>TORONTO ON<br>***Well ID:*** 7322912 | E/216.4 | 0.00 | 985 |
| 341 | WWIS | | ON<br>***Well ID:*** 7310296 | E/216.7 | 0.00 | 987 |
| 342 | GEN | METRO PARKS & PROPERTY DEPARTMENT | 25A RITCHIE ST., HOUSING RENOVATIONS C/O 365 BAY STREET, 8TH FLOOR<br>TORONTO ON M6R 2J6 | S/216.7 | 0.00 | 988 |
| 342 | GEN | METRO PARKS & PROPERTY DEPARTMENT 25-700 | 25A RITCHIE ST., HOUSING RENOVATIONS C/O 365 BAY STREET, 8TH FLOOR<br>TORONTO ON M6R 2J6 | S/216.7 | 0.00 | 988 |
| 342 | EHS | | 25 Ritchie Avenue<br>Toronto ON M6R 2J6 | S/216.7 | 0.00 | 988 |
| 342 | RSC | 1217856 Ontario Ltd. | 25 Ritchie Avenue, Toronto, Ontario<br>Toronto ON M6R 2J6 | S/216.7 | 0.00 | 989 |

| Map Key | DB | Company/Site Name | Address | Dir/Dist (m) | Elev Diff (m) | Page Number |
|---|---|---|---|---|---|---|
| 342 | GEN | Triumph Developments | 25 Ritchie Ave<br>Toronto ON M6R 2J6 | S/216.7 | 0.00 | 989 |
| 342 | CA | 1217856 Ontario Ltd. | 25 Ritchie Ave Roncesvalles Lofts<br>Toronto ON | S/216.7 | 0.00 | 989 |
| 342 | CA | 1217856 Ontario Ltd. | 25 Ritchie St Roncesvalles Lofts<br>Toronto ON | S/216.7 | 0.00 | 990 |
| 342 | EHS | | 25 Ritchie Ave<br>Toronto ON M6R2J6 | S/216.7 | 0.00 | 990 |
| 342 | ECA | 1217856 Ontario Ltd. | 25 Ritchie Ave Roncesvalles Lofts<br>Toronto ON M6L 2H8 | S/216.7 | 0.00 | 990 |
| 342 | ECA | 1217856 Ontario Ltd. | 25 Ritchie St Roncesvalles Lofts<br>Toronto ON M6L 2H8 | S/216.7 | 0.00 | 990 |
| 343 | GEN | 774242 ONTARIO LTD. 43-160 | 15 - 25 MORROW AVENUE C/O 340 RICHMOND STREET WEST<br>TORONTO ON M6R 2H9 | ESE/217.2 | 0.00 | 991 |
| 344 | SCT | BOAT FOR SALE PUBLICATIONS | 26 MORROW AVE<br>TORONTO ON M6R 2J1 | SE/217.4 | 0.00 | 991 |
| 345 | TANK | | 1411 Bloor St W<br>Toronto ON M6P 3L4 | NE/217.8 | 0.00 | 991 |
| 346 | EHS | | 2376 Dundas St W<br>Toronto ON M6P1W9 | NNW/218.9 | 1.00 | 991 |
| 347 | WWIS | | 158 STERLING ROAD<br>Toronto ON<br>***Well ID:*** 7228451 | ESE/219.0 | 0.00 | 992 |
| 348 | WWIS | | 25 RITCHIE STREET<br>Toronto ON<br>***Well ID:*** 7164250 | S/219.5 | -0.57 | 994 |
| 349 | WWIS | | ON<br>***Well ID:*** 7263893 | E/219.5 | 0.00 | 997 |

| Map Key | DB | Company/Site Name | Address | Dir/Dist (m) | Elev Diff (m) | Page Number |
|---|---|---|---|---|---|---|
| 350 | WWIS | | ON<br>***Well ID:*** 7374662 | ENE/222.5 | 0.00 | 998 |
| 351 | SPL | PETRO-CANADA | 1400 BLOOR ST. WEST SERVICE STATION<br>TORONTO CITY ON M6P 4H6 | NE/224.0 | 0.00 | 998 |
| 352 | WWIS | | 2345 DUNDAS ST WEST<br>Toronto ON<br>***Well ID:*** 7281567 | WNW/224.3 | 0.00 | 999 |
| 353 | EHS | | 21 Randolph Avenue<br>Toronto ON | N/224.9 | 1.00 | 1001 |
| 354 | WWIS | | 150 STERLING ROAD<br>TORONTO ON<br>***Well ID:*** 7303946 | E/225.0 | 0.00 | 1001 |
| 355 | TANK | Bannon William | 8 Edna Ave<br>Toronto ON M6P 1B5 | NW/225.2 | 1.00 | 1004 |
| 356 | PINC | ENBRIDGE GAS INC | 2072 DUNDAS ST W,,TORONTO,ON,M6R 1W9,CA<br>ON | SE/226.0 | 0.00 | 1005 |
| 357 | WWIS | | ON<br>***Well ID:*** 7179297 | E/226.3 | 0.00 | 1005 |
| 358 | GEN | TURNER & PORTER | 436 RONCESVALLES AVENUE<br>TORONTO ON M6R 2N2 | SSW/226.5 | 0.00 | 1006 |
| 358 | GEN | TURNER & PORTER(SEE&USE ONF037200) | 436 RONCESVALLES AVENUE<br>TORONTO ON M6R 2N2 | SSW/226.5 | 0.00 | 1006 |
| 358 | GEN | TURNER & PORTER FUNERAL DIRECTORS | LIMITED 436 RONCESVALLES AVENUE<br>TORONTO ON M6R 2N2 | SSW/226.5 | 0.00 | 1006 |
| 358 | GEN | TURNER & PORTER FUNERAL DIRECTORS | 436 RONCESVALLES AVENUE<br>TORONTO ON M6R 2N2 | SSW/226.5 | 0.00 | 1007 |
| 358 | GEN | TURNER & PORTER FUNERAL DIRECTORS 44-372 | LIMITED 436 RONCESVALLES AVENUE<br>TORONTO ON M6R 2N2 | SSW/226.5 | 0.00 | 1007 |

| Map Key | DB | Company/Site Name | Address | Dir/Dist (m) | Elev Diff (m) | Page Number |
|---|---|---|---|---|---|---|
| 358 | GEN | TURNER & PORTER FUNERAL DIRECTORS | 436 RONCESVALLES AVENUE<br>TORONTO ON M6R 2N2 | SSW/226.5 | 0.00 | 1007 |
| 358 | GEN | TURNER & PORTER FUNERAL DIRECTORS | 436 RONCESVALLES AVENUE<br>TORONTO ON M6R 2N2 | SSW/226.5 | 0.00 | 1007 |
| 358 | GEN | TURNER & PORTER FUNERAL DIRECTORS | 436 RONCESVALLES AVENUE<br>TORONTO ON M6R 2N2 | SSW/226.5 | 0.00 | 1008 |
| 358 | GEN | TURNER & PORTER FUNERAL DIRECTORS | 436 RONCESVALLES AVENUE<br>TORONTO ON M6R 2N2 | SSW/226.5 | 0.00 | 1008 |
| 359 | WWIS | | 25 RITCHIE STREET<br>Toronto ON<br>***Well ID:*** 7164252 | SSE/226.6 | 0.00 | 1008 |
| 360 | WWIS | | 158 STIRLING RD.<br>TORONTO ON<br>***Well ID:*** 7322916 | E/226.8 | 0.00 | 1011 |
| 360 | WWIS | | 158 STIRLING RD.<br>TORONTO ON<br>***Well ID:*** 7322917 | E/226.8 | 0.00 | 1014 |
| 360 | WWIS | | 158 STIRLING RD.<br>TORONTO ON<br>***Well ID:*** 7322918 | E/226.8 | 0.00 | 1016 |
| 361 | RSC | Lorbeth Development Corporation | Part of lot 61 on plan 287 (York) Parts 5, 6, 11, 12, 18, & 19 plan 66R-21414, T<br>ON | NE/227.3 | 0.00 | 1018 |
| 362 | WWIS | | 25 RITCHIE STREET<br>Toronto ON<br>***Well ID:*** 7164253 | SSE/227.8 | 0.00 | 1019 |
| 363 | WWIS | | ON<br>***Well ID:*** 7188962 | E/228.4 | 0.00 | 1022 |
| 364 | WWIS | | 158 STERLING ROAD<br>ON<br>***Well ID:*** 7228452 | E/229.3 | 0.00 | 1023 |
| 365 | WWIS | | 2 Howard Park Avenue<br>Toronto ON | SSE/229.7 | 0.00 | 1025 |

| Map Key | DB | Company/Site Name | Address | Dir/Dist (m) | Elev Diff (m) | Page Number |
|---|---|---|---|---|---|---|
| | | | ***Well ID:*** 7330037 | | | |
| 366 | TANK | | 432 Roncesvalles Ave<br>Toronto ON M6R 2N2 | SSW/230.0 | 0.00 | 1028 |
| 367 | WWIS | | 430 RONCESVALLES AVE<br>TORONTO ON<br>***Well ID:*** 7192783 | SSW/231.0 | -0.04 | 1028 |
| 368 | BORE | | ON | WNW/231.4 | 0.00 | 1031 |
| 369 | WWIS | | 150 STERLING RD<br>Toronto ON<br>***Well ID:*** 7319824 | ESE/231.9 | 0.00 | 1032 |
| 370 | GEN | CANRISE NON-PROFIT HOUSING | 11 RANDOLPH AVENUE<br>TORONTO ON M6P 4G3 | N/232.4 | 1.00 | 1035 |
| 370 | GEN | CANRISE NON-PROFIT HOUSING INC. | 11 RANDOLPH AVENUE<br>TORONTO ON M6P 4G3 | N/232.4 | 1.00 | 1035 |
| 370 | SPL | Canadian Waste Services Inc. | 11 Randolph Avenue<UNOFFICIAL><br>Toronto ON M6P 4G3 | N/232.4 | 1.00 | 1036 |
| 370 | SPL | | 11 Randolph Ave<br>Toronto ON | N/232.4 | 1.00 | 1036 |
| 370 | HINC | | 11 RANDOLPH AVENUE<br>TORONTO ON | N/232.4 | 1.00 | 1037 |
| 371 | WWIS | | 422 RONCESVALLES AVE<br>Toronto ON<br>***Well ID:*** 7307942 | SSW/232.6 | 0.00 | 1037 |
| 372 | TANK | Driscoll Cartage Co | 2068 Dundas St W<br>Toronto ON M6R 1W9 | SE/233.2 | 0.00 | 1040 |
| 373 | EASR | Worsley Dream GP Inc. | 430 Roncesvalles AVE<br>Toronto ON M6R 2N2 | SSW/233.9 | 0.00 | 1040 |
| 373 | EASR | Worsley Dream GP Inc. | 430 Roncesvalles AVE<br>Toronto ON M6R 2N2 | SSW/233.9 | 0.00 | 1041 |

| Map Key | DB | Company/Site Name | Address | Dir/Dist (m) | Elev Diff (m) | Page Number |
|---|---|---|---|---|---|---|
| 373 | PTTW | Worsley Dream GP Inc. | 430 Roncesvalles Avenue, Toronto, ON M6R 3B9 Canada<br>ON | SSW/233.9 | 0.00 | 1041 |
| 373 | RSC | WORSLEY DREAM GP INC. | 430 RONCESVALLES AVENUE, TORONTO, ON M6R 3B9<br>Toronto ON | SSW/233.9 | 0.00 | 1042 |
| 374 | WWIS | | 2 Howard Park Ave<br>Toronto ON<br>***Well ID:*** 7330034 | SSE/234.7 | 0.00 | 1043 |
| 375 | EHS | | 422 Roncesvalles Ave<br>Toronto ON M6R2N2 | SSW/234.8 | 0.00 | 1046 |
| 376 | WWIS | | 422 RONCESVALLES AVE<br>Toronto ON<br>***Well ID:*** 7307943 | SSW/235.5 | 0.00 | 1046 |
| 377 | WWIS | | 128 STERLING RD.<br>Toronto ON<br>***Well ID:*** 7104295 | ESE/236.2 | 0.00 | 1050 |
| 378 | WWIS | | 150 STERLING ROAD<br>TORONTO ON<br>***Well ID:*** 7303945 | E/236.3 | 0.00 | 1053 |
| 379 | EHS | | 21 Randolph Avenue<br>Toronto ON | N/236.7 | 1.00 | 1056 |
| 380 | CA | 748578 ONTARIO LIMITED | 1407 BLOOR STREET WEST<br>TORONTO CITY ON M6P 3L4 | NE/237.3 | 0.00 | 1056 |
| 380 | SPL | AUTOMOBILE PAINT/REPAIR SHOP | 1407 BLOOR STREET WEST, AUTOMOTIVE SHOP RUNNING DOWN BLOOR STREET<br>TORONTO CITY ON M6P 3L4 | NE/237.3 | 0.00 | 1056 |
| 380 | CA | | 1407 Bloor Street West<br>Toronto ON M6P 3L4 | NE/237.3 | 0.00 | 1057 |
| 380 | ECA | 1407 Bloor St. Auto Body, Collision & Mechanics Inc. | 1407 Bloor Street West<br>Toronto ON M6P 3L4 | NE/237.3 | 0.00 | 1057 |

| Map Key | DB | Company/Site Name | Address | Dir/Dist (m) | Elev Diff (m) | Page Number |
|---|---|---|---|---|---|---|
| 381 | TANK | | 1607 Bloor St W<br>Toronto ON M6P 1A6 | W/238.0 | 0.00 | 1057 |
| 382 | WWIS | | ON<br>***Well ID:*** 7200478 | NW/238.6 | 1.00 | 1058 |
| 383 | EHS | | 21 Randolph Avenue<br>Toronto ON M6P 4G4 | N/239.1 | 1.00 | 1059 |
| 384 | WWIS | | 150 STERLING ROAD<br>TORONTO ON<br>***Well ID:*** 7303878 | E/239.2 | 0.00 | 1059 |
| 385 | EHS | | 2 Howard Park Avenue<br>Toronto ON M6R 1V5 | SSE/239.3 | 0.00 | 1062 |
| 385 | EHS | | 2 Howard Park Avenue<br>Toronto ON M6R 1V5 | SSE/239.3 | 0.00 | 1062 |
| 385 | EHS | | 2 Howard Park Avenue<br>Toronto ON M6R 1V5 | SSE/239.3 | 0.00 | 1062 |
| 386 | WWIS | | 2 Howard park Ave<br>Toronto ON<br>***Well ID:*** 7330035 | SSE/239.4 | 0.00 | 1063 |
| 387 | EHS | | 2 Howard Park Ave<br>Toronto ON M6R 1V5 | SSE/239.8 | 0.00 | 1066 |
| 388 | WWIS | | 430 RONCESVALLES AVE<br>TORONTO ON<br>***Well ID:*** 7192787 | SSW/240.3 | 0.00 | 1067 |
| 389 | PRT | HOWARD PARK SERVICE CENTRE | 2-10 HOWARD PK<br>TORONTO ON | SSE/241.1 | 0.00 | 1069 |
| 389 | DTNK | HOWARD PARK SERVICE CENTRE | 2-10 HOWARD PK<br>TORONTO ON M6R 1V5 | SSE/241.1 | 0.00 | 1069 |
| 390 | EHS | | 221 Sterling Rd<br>Toronto ON M6R2B2 | ENE/241.1 | 0.00 | 1070 |

| Map Key | DB | Company/Site Name | Address | Dir/Dist (m) | Elev Diff (m) | Page Number |
|---|---|---|---|---|---|---|
| 391 | WWIS | | 422 RONCESVALLES AVE<br>Toronto ON<br>***Well ID:*** 7307941 | SSW/241.2 | 0.00 | 1070 |
| 392 | WWIS | | 2 Howard Park Avenue<br>Toronto ON<br>***Well ID:*** 7330038 | SSE/241.2 | 0.00 | 1073 |
| 393 | EHS | | 2 Howard Park Avenue<br>Toronto ON M6R 1V5 | SSE/241.4 | 0.00 | 1077 |
| 394 | CA | | 1405 Bloor Street West<br>Toronto ON M6P 3L4 | NE/241.6 | 0.00 | 1077 |
| 394 | EBR | Cool 1 Auto Body Ltd. | 1405 Bloor Street West Toronto Ontario M6P 3L4 Toronto<br>ON | NE/241.6 | 0.00 | 1077 |
| 394 | TANK | Johnson [D W] & Son | 1405 Bloor St W<br>Toronto ON M6P 3L4 | NE/241.6 | 0.00 | 1078 |
| 394 | ECA | Cool 1 Auto Body Ltd. | 1405 Bloor Street West<br>Toronto ON M6P 3L4 | NE/241.6 | 0.00 | 1078 |
| 395 | EHS | | 2 Howard Park Avenue<br>Toronto ON M6R 1V5 | SSE/241.7 | 0.00 | 1078 |
| 396 | TANK | Caulton Coal Co | 2376 Dundas St W<br>Toronto ON M6P 1W9 | NW/242.0 | 1.00 | 1078 |
| 396 | TANK | Caulton Coal Co | 2376 Dundas St W<br>Toronto ON M6P 1W9 | NW/242.0 | 1.00 | 1079 |
| 396 | TANK | Coulton [W C] | 2376 Dundas St W<br>Toronto ON M6P 1W9 | NW/242.0 | 1.00 | 1079 |
| 396 | TANK | Caulton Service | 2376 Dundas St W<br>Toronto ON M6P 1W9 | NW/242.0 | 1.00 | 1079 |
| 396 | TANK | Metro Oil Ltd | 2376 Dundas St W<br>Toronto ON M6P 1W9 | NW/242.0 | 1.00 | 1080 |

| Map Key | DB | Company/Site Name | Address | Dir/Dist (m) | Elev Diff (m) | Page Number |
|---|---|---|---|---|---|---|
| 396 | EASR | DUN WEST PROPERTIES LTD. | 2376 Dundas ST W<br>Toronto ON M6P 1W9 | NW/242.0 | 1.00 | 1080 |
| 396 | GEN | Roni Excavating Ltd. | 2376 Dundas Street West<br>Toronto ON M6P1W9 | NW/242.0 | 1.00 | 1080 |
| 396 | GEN | Roni Excavating Ltd. | 2376 Dundas Street West<br>Toronto ON M6P1W9 | NW/242.0 | 1.00 | 1080 |
| 396 | RSC | DUN WEST PROPERTIES LTD | 2376 DUNDAS STREET WEST,<br>TORONTO, ON M6P 1W9<br>Toronto ON | NW/242.0 | 1.00 | 1081 |
| 396 | GEN | Roni Excavating Ltd. | 2376 Dundas Street West<br>Toronto ON M6P1W9 | NW/242.0 | 1.00 | 1082 |
| 397 | EHS | | 2376 Dundas Street West<br>Toronto ON M6P 1W9 | NW/242.3 | 1.00 | 1082 |
| 398 | INC | | 1598 BLOOR STREET WEST, TORONTO<br>ON | WNW/242.6 | 0.00 | 1083 |
| 399 | WWIS | | 150 STERLING RD<br>Toronto ON<br>***Well ID:*** 7320477 | E/242.7 | 0.00 | 1083 |
| 400 | WWIS | | 2 Howard Park Ave<br>Toronto ON<br>***Well ID:*** 7330033 | SSE/242.7 | 0.00 | 1086 |
| 401 | WWIS | | 424 Roncesvalees Ave<br>Toronto ON<br>***Well ID:*** 7356051 | SSW/243.2 | 0.00 | 1089 |
| 402 | WWIS | | 436 Roncesvalles Avenue<br>Toronto ON<br>***Well ID:*** 7352041 | SSW/243.4 | 0.00 | 1094 |
| 403 | WWIS | | 158 STERLING RD<br>TORONTO ON<br>***Well ID:*** 6929491 | E/243.6 | 0.00 | 1097 |
| 404 | SPL | | Dundas and Howard Park Ave<br>Toronto ON | SE/243.7 | 0.00 | 1100 |

| Map Key | DB | Company/Site Name | Address | Dir/Dist (m) | Elev Diff (m) | Page Number |
|---|---|---|---|---|---|---|
| 405 | WWIS | | 128 STERLING ROAD<br>Toronto ON<br>***Well ID:*** 7217438 | ESE/244.0 | 0.00 | 1100 |
| 406 | WWIS | | 436 Roncesvalles Avenue<br>Toronto ON<br>***Well ID:*** 7352042 | SSW/244.2 | 0.00 | 1103 |
| 407 | EHS | | 424 & 436 Roncesvalles Avenue<br>Toronto ON M6R 2N2 | SSW/244.4 | 0.00 | 1106 |
| 408 | WWIS | | 22 SILVER AVE<br>TORONTO ON<br>***Well ID:*** 6929420 | ESE/244.7 | 0.00 | 1106 |
| 409 | WWIS | | 2 Howard Park Ave<br>Toronto ON<br>***Well ID:*** 7330032 | SSE/244.7 | 0.00 | 1109 |
| 410 | TANK | Law Construction Co | 221 Sterling Rd<br>Toronto ON M6R 2B2 | ENE/245.3 | 0.00 | 1113 |
| 410 | TANK | Leonard Transport | 221 Sterling Rd<br>Toronto ON M6R 2B2 | ENE/245.3 | 0.00 | 1113 |
| 410 | EHS | | 221 Sterling Road<br>Toronto ON M6R 2B2 | ENE/245.3 | 0.00 | 1114 |
| 411 | SCT | PRISM SPECIALTY DYERS INC | 227 STERLING RD<br>TORONTO ON M6R 2B2 | ENE/245.4 | 0.00 | 1114 |
| 412 | WWIS | | 2 Howard Park Avenue<br>Toronto ON<br>***Well ID:*** 7330036 | SSE/245.9 | 0.00 | 1114 |
| 413 | WWIS | | 436 RONCESVALLES<br>TORONTO ON<br>***Well ID:*** 7211887 | SSW/246.1 | 0.00 | 1117 |
| 414 | AUWR | APPLE USED PARTS & CARS | 24 HOWARD PARK AVE<br>TORONTO ON M6R 1V5 | SSE/246.8 | 0.00 | 1120 |
| 414 | GEN | 1521428 Ontario Inc | 24 Howard Park Avenue<br>Toronto ON | SSE/246.8 | 0.00 | 1120 |

| Map Key | DB | Company/Site Name | Address | Dir/Dist (m) | Elev Diff (m) | Page Number |
|---|---|---|---|---|---|---|
| 414 | RSC | 1858793 ONTARIO INC. | 24 HOWARD PARK AVENUE, TORONTO, ON M6R 1V5<br>Toronto ON | SSE/246.8 | 0.00 | 1121 |
| 415 | SCT | THE SCYTHES GROUP OF COMPANIES | 128 STERLING RD<br>TORONTO ON M6R 2B7 | ESE/246.9 | 0.00 | 1122 |
| 415 | EBR | Scythes Inc. | 128 Sterling Road Toronto Ontario M6R 2B7 Toronto<br>ON | ESE/246.9 | 0.00 | 1123 |
| 415 | GEN | SCYTHES LTD. | 128 STERLING ROAD<br>TORONTO ON M6R 2B7 | ESE/246.9 | 0.00 | 1123 |
| 415 | GEN | SCYTHES GROUP INC. | 128 STERLING ROAD<br>TORONTO ON M6R 2B7 | ESE/246.9 | 0.00 | 1124 |
| 415 | NPRI | SCYTHES INC | 128 STERLING RD NOT AVAILABLE<br>TORONTO ON M6R 2B7 | ESE/246.9 | 0.00 | 1125 |
| 415 | TANK | Scythes & Co Ltd | 128 Sterling Rd<br>Toronto ON M6R 2B7 | ESE/246.9 | 0.00 | 1126 |
| 415 | SCT | Flying Colours International | 128 Sterling Rd<br>Toronto ON M6R 2B7 | ESE/246.9 | 0.00 | 1126 |
| 415 | CA | Scythes Inc. | 128 Sterling Road<br>Toronto ON M6R 2B7 | ESE/246.9 | 0.00 | 1126 |
| 415 | GEN | SCYTHES GROUP INC. | 128 STERLING ROAD<br>TORONTO ON M6R 2B7 | ESE/246.9 | 0.00 | 1127 |
| 415 | GEN | SCYTHES GROUP INC. | 128 STERLING ROAD<br>TORONTO ON M6R 2B7 | ESE/246.9 | 0.00 | 1127 |
| 415 | NPRI | SCYTHES INC. | 128 STERLING ROAD NOT AVAILABLE<br>TORONTO ON M6R2B7 | ESE/246.9 | 0.00 | 1128 |
| 415 | ECA | Scythes Inc. | 128 Sterling Road<br>Toronto ON M6R 2B7 | ESE/246.9 | 0.00 | 1129 |

| Map Key | DB | Company/Site Name | Address | Dir/Dist (m) | Elev Diff (m) | Page Number |
|---|---|---|---|---|---|---|
| 415 | GEN | Arguson Products Inc. | 128 Sterling Rd<br>Toronto ON M6R 2B7 | ESE/246.9 | 0.00 | 1129 |
| 415 | GEN | Valcor Group Inc | 128 Sterling Road<br>Toronto ON M6P 0A1 | ESE/246.9 | 0.00 | 1130 |
| 415 | GEN | Ehrlich Asset Management Inc. | 128 Sterling Road<br>Toronto ON M6R 2B7 | ESE/246.9 | 0.00 | 1130 |
| 415 | GEN | Family Service Toronto | 202-128A Sterling Rd<br>Toronto ON M6R2B7 | ESE/246.9 | 0.00 | 1130 |
| 415 | EASR | 2446039 ONTARIO INC. | 128 Sterling RD<br>Toronto ON M6R 2B7 | ESE/246.9 | 0.00 | 1131 |
| 416 | WWIS | | 430 RONCESVALLES AVE<br>TORONTO ON<br>***Well ID:*** 7192785 | SSW/247.1 | 0.00 | 1131 |
| 417 | WWIS | | 158 STERLING RD.<br>Toronto ON<br>***Well ID:*** 7104559 | E/247.3 | 0.00 | 1134 |
| 418 | WWIS | | ON<br>***Well ID:*** 7302037 | SSW/247.5 | 0.00 | 1160 |
| 419 | SCT | PRODESIGN LTD | 225 STERLING RD<br>TORONTO ON M6R 2B2 | E/249.0 | 0.00 | 1161 |
| 419 | SCT | Scenery Plastics Inc. | 225 Sterling Rd Unit 200A<br>Toronto ON M6R 2B2 | E/249.0 | 0.00 | 1161 |
| 419 | EHS | | 225 Sterling Road<br>Toronto ON M6R 2B2 | E/249.0 | 0.00 | 1161 |
| 419 | SCT | Display Arts of Toronto Limited | 225 Sterling Rd Unit 103<br>Toronto ON M6R 2B2 | E/249.0 | 0.00 | 1162 |
| 419 | SCT | The Borealis Recording Company Ltd. | 225 Sterling Rd Unit 19<br>Toronto ON M6R 2B2 | E/249.0 | 0.00 | 1162 |

| Map Key | DB | Company/Site Name | Address | Dir/Dist (m) | Elev Diff (m) | Page Number |
|---|---|---|---|---|---|---|
| 419 | EBR | Display Arts of Toronto Limited | 225 Sterling Road, Unit 103 Toronto Ontario M6R 2B2 Toronto ON | E/249.0 | 0.00 | 1162 |
| 419 | GEN | Display Arts of Toronto Limited | 225 Sterling Road, Unit 103 Toronto ON M6R 2B2 | E/249.0 | 0.00 | 1163 |
| 419 | TANK | Law Construction Co | 225 Sterling Rd Toronto ON M6R 2B2 | E/249.0 | 0.00 | 1163 |
| 419 | TANK | Millway & Co | 225 Sterling Rd Toronto ON M6R 2B2 | E/249.0 | 0.00 | 1163 |
| 419 | TANK | Law Construction Co | 225 Sterling Rd Toronto ON M6R 2B2 | E/249.0 | 0.00 | 1163 |
| 419 | TANK | Law Construction Co | 225 Sterling Rd Toronto ON M6R 2B2 | E/249.0 | 0.00 | 1164 |
| 419 | TANK | Law Construction Co | 225 Sterling Rd Toronto ON M6R 2B2 | E/249.0 | 0.00 | 1164 |
| 419 | GEN | Ace Lightning 2 Productions | 225 Sterling Rd Toronto ON M6R 2B2 | E/249.0 | 0.00 | 1164 |
| 419 | SCT | Display Arts Of Toronto Ltd. | 225 Sterling Rd Unit 103 Toronto ON M6R 2B2 | E/249.0 | 0.00 | 1164 |
| 419 | SCT | The Borealis Recording Company | 225 Sterling Rd Unit 19 Toronto ON M6R 2B2 | E/249.0 | 0.00 | 1165 |
| 419 | CA | Display Arts of Toronto Limited | 225 Sterling Road, Unit 103 Toronto ON M6R 2B2 | E/249.0 | 0.00 | 1165 |
| 419 | ECA | Display Arts of Toronto Limited | 225 Sterling Road, Unit 103 Toronto ON M6R 2B2 | E/249.0 | 0.00 | 1165 |
| 420 | WWIS | | 128 STERLING ROAD TORONTO ON | ESE/249.1 | 0.00 | 1166 |

| Map Key | DB | Company/Site Name | Address | Dir/Dist (m) | Elev Diff (m) | Page Number |
|---|---|---|---|---|---|---|
| | | | ***Well ID:*** 7116147 | | | |
| 421 | WWIS | | 430 RONCESVALLES AVE<br>TORONTO ON<br>***Well ID:*** 7192782 | SSW/249.5 | -0.41 | 1167 |
| 422 | WWIS | | 158 STERLING RD<br>TORONTO ON<br>***Well ID:*** 7268938 | E/250.0 | 0.00 | 1170 |
| 423 | EASR | HTC STERLING ROAD PROPERTY 3 LTD. | ON | E/251.3 | 0.00 | 1172 |
| 423 | EASR | HTC Sterling Road Property 3 LP | ON | E/251.3 | 0.00 | 1173 |
| 424 | WWIS | | 436 Roncesvalles Avenue<br>Toronto ON<br>***Well ID:*** 7352040 | SSW/252.1 | 0.00 | 1173 |
| 425 | CA | LEN MASTROMARTINO AUTO SERVICE LTD. | 60 HOWARD PARK AVENUE<br>TORONTO CITY ON M6R 1V5 | S/252.1 | -0.89 | 1176 |
| 425 | CA | 506677 ONTARIO LTD., O/A ATLANTICO AUTO | 60 HOWARD PARK AVENUE<br>TORONTO ON M6R 1V5 | S/252.1 | -0.89 | 1176 |
| 425 | RSC | 1858793 ONTARIO INC. | 60 HOWARD PARK AVENUE, TORONTO, ON M6R 1V5<br>Toronto ON | S/252.1 | -0.89 | 1177 |
| 426 | SCT | Krajbich Dental Lab | 1613 Bloor St W<br>Toronto ON M6P 1A6 | W/252.2 | 0.00 | 1178 |
| 427 | WWIS | | 10 MORROW AVE lot 2 con 2<br>TORONTO ON<br>***Well ID:*** 7113905 | SE/252.3 | 0.00 | 1178 |
| 428 | WWIS | | 21 RANDOLPH AVE.<br>Toronto ON<br>***Well ID:*** 7122872 | N/252.9 | 1.00 | 1188 |
| 429 | GEN | Danosh Construction | 36 Howard Park<br>Toronto ON M6R0A5 | SSE/253.3 | 0.00 | 1191 |
| 430 | PRT | BEIRAS AUTO REPAIRS LTD | 30-A HOWARD PK<br>TORONTO ON M6R 1V5 | S/253.6 | 0.00 | 1191 |

| Map Key | DB | Company/Site Name | Address | Dir/Dist (m) | Elev Diff (m) | Page Number |
|---|---|---|---|---|---|---|
| 430 | PRT | DOMINION PROPANE CORP ATTN VIOLET CHAN | 30-A HOWARD PK TORONTO ON M6R 1V5 | S/253.6 | 0.00 | 1192 |
| 430 | TANK | Toronto Transportation Commission | 30 Howard Park Ave Toronto ON M6R 1V5 | S/253.6 | 0.00 | 1192 |
| 430 | TANK | Toronto Transportation Commission | 30 Howard Park Ave Toronto ON M6R 1V5 | S/253.6 | 0.00 | 1192 |
| 430 | DTNK | BEIRAS AUTO REPAIRS LTD | 30 HOWARD PARK AVE TORONTO ON | S/253.6 | 0.00 | 1192 |
| 430 | DTNK | BEIRAS AUTO REPAIRS LTD | 30 HOWARD PARK AVE TORONTO ON | S/253.6 | 0.00 | 1193 |
| 430 | DTNK | BEIRAS AUTO REPAIRS LTD | 30 HOWARD PARK AVE TORONTO ON | S/253.6 | 0.00 | 1194 |
| 430 | SPL | Unknown<UNOFFICIAL> | 30 Howard Park Toronto ON | S/253.6 | 0.00 | 1194 |
| 431 | BORE | | ON | W/254.0 | 0.00 | 1195 |
| 432 | EHS | | 20 Dorval Road Toronto ON M6P 2B3 | WNW/254.1 | 0.00 | 1196 |
| 433 | WWIS | | 2 Howard Park Ave Toronto ON<br>***Well ID:*** 7330031 | SSE/254.2 | 0.00 | 1196 |
| 434 | TANK | | 57 Boustead Ave Toronto ON M6R 1Y7 | WSW/254.8 | 0.00 | 1200 |
| 435 | WWIS | | ON<br>***Well ID:*** 7281066 | E/254.9 | 0.00 | 1200 |
| 436 | WWIS | | 25 RITCHIE STREET Toronto ON | S/255.7 | -0.93 | 1201 |

| Map Key | DB | Company/Site Name | Address | Dir/Dist (m) | Elev Diff (m) | Page Number |
|---|---|---|---|---|---|---|
| | | | ***Well ID:*** 7164254 | | | |
| 437 | WWIS | | 181 STERLING RD<br>Toronto ON<br>***Well ID:*** 7320468 | E/256.1 | 0.00 | 1204 |
| 438 | SCT | LANSOURCE TECHNOLOGIES INC. | 21 Randolph Ave Floor 4<br>Toronto ON M6P 4G4 | N/256.1 | 1.00 | 1207 |
| 438 | SCT | Lansource Technologies Inc. - Div. of 3COM Corporation | 21 Randolph Ave Floor 4<br>Toronto ON M6P 4G4 | N/256.1 | 1.00 | 1207 |
| 438 | SCT | Commworks - A 3COM Company | 21 Randolph Ave Floor 4<br>Toronto ON M6P 4G4 | N/256.1 | 1.00 | 1207 |
| 438 | EHS | | 21 Randolph Avenue<br>Toronto ON M6P 4G4 | N/256.1 | 1.00 | 1207 |
| 438 | HINC | | 21 RANDOLPH AVENUE<br>TORONTO ON | N/256.1 | 1.00 | 1208 |
| 438 | GEN | Direct Elevator Service Ltd | 21 Randolph Avenue<br>Toronto ON M6P 4G4 | N/256.1 | 1.00 | 1208 |
| 439 | BORE | | ON | NE/256.2 | 0.80 | 1208 |
| 440 | SCT | KOBZAR PUBLISHING CO LTD | 1604 BLOOR ST W<br>TORONTO ON M6P 1A7 | W/257.7 | 0.00 | 1210 |
| 441 | WWIS | | 158 STERLING RD<br>TORONTO ON<br>***Well ID:*** 7268937 | E/257.9 | 0.00 | 1210 |
| 442 | WWIS | | ON<br>***Well ID:*** 7322227 | ENE/258.7 | 0.00 | 1213 |
| 443 | EHS | | 9 Morrow Ave<br>Toront ON M6R 2H9 | SE/258.9 | 0.00 | 1214 |
| 443 | GEN | 776022 ONTARIO LTD. | 9 MORROW ST.<br>TORONTO ON M6R 2H9 | SE/258.9 | 0.00 | 1214 |

| Map Key | DB | Company/Site Name | Address | Dir/Dist (m) | Elev Diff (m) | Page Number |
|---|---|---|---|---|---|---|
| 443 | PES | | 9 MORROW AVE<br>TORONTO ON M6R 2H9 | SE/258.9 | 0.00 | 1214 |
| 444 | NPRI | SCYTHES INC. | 128 STERLING ROAD NOT AVAILABLE<br>TORONTO ON M6R2B7 | E/258.9 | 0.00 | 1214 |
| 445 | WWIS | | ON<br>***Well ID:*** 7245849 | NNW/259.8 | 1.03 | 1215 |
| 446 | WWIS | | 1600 BLOOR ST WEST<br>Toronto ON<br>***Well ID:*** 7280055 | WNW/260.8 | 0.00 | 1216 |
| 447 | WWIS | | ON<br>***Well ID:*** 7177602 | NNW/261.1 | 1.34 | 1219 |
| 448 | EHS | | 24 - 28 Howard Park Avenue<br>Toronto ON M6R 1V5 | SSE/261.4 | 0.00 | 1220 |
| 448 | EHS | | 24-28 Howard Park Avenue<br>Toronto ON M6R 1V5 | SSE/261.4 | 0.00 | 1220 |
| 449 | GEN | JHL STEEL PRODUCTS LTD. 22-430 | 150 PERTH AVE.<br>TORONTO ON M6P 4G5 | N/262.7 | 1.00 | 1220 |
| 449 | GEN | PRICE WATERHOUSE LTD. 30-845 | 150 PERTH AVE. C/O BOX 190 1 FIRST CANADIAN PLACE SUITE 3300<br>TORONTO ON M6P 4G5 | N/262.7 | 1.00 | 1221 |
| 449 | GEN | DON VALLEY STORAGE INC. | 136-150 PERTH AVENUE<br>TORONTO ON M6P 4G5 | N/262.7 | 1.00 | 1221 |
| 449 | GEN | DON VALLEY STORAGE INC. 13-453 | 136-150 PERTH AVE. C/O 29 BERWICK AVE.<br>TORONTO ON M6P 4G5 | N/262.7 | 1.00 | 1221 |
| 450 | WWIS | | 1733 BLOOR ST WEST<br>Toronto ON<br>***Well ID:*** 7190852 | WNW/263.4 | 0.00 | 1221 |

| Map Key | DB | Company/Site Name | Address | Dir/Dist (m) | Elev Diff (m) | Page Number |
|---|---|---|---|---|---|---|
| 451 | EHS | | 66 Howard Park Ave<br>Toronto ON M6R1V5 | S/264.1 | -1.20 | 1224 |
| 451 | PTTW | 1858793 Ontario Inc. | Howard Park Avenue 3060 & 66 Howard Park Ave, City of Toronto CITY OF TORONTO<br>ON | S/264.1 | -1.20 | 1225 |
| 452 | EHS | | 60 Howard Park<br>Toronto ON | S/264.5 | -0.87 | 1225 |
| 453 | WWIS | | 436 RONCESVALLES<br>TORONTO ON<br>***Well ID:*** 7211888 | SSW/265.1 | 0.00 | 1225 |
| 454 | WWIS | | 21 RANDOLPH AVE.<br>Toronto ON<br>***Well ID:*** 7122873 | N/265.3 | 1.00 | 1228 |
| 455 | WWIS | | ON<br>***Well ID:*** 7309108 | SSW/266.0 | 0.00 | 1231 |
| 456 | WWIS | | 430 RONCESVALLES AVE<br>TORONTO ON<br>***Well ID:*** 7192784 | SSW/267.1 | 0.00 | 1232 |
| 457 | TANK | Canadian Germicide Ltd | 1 Howard Park Ave<br>Toronto ON M6R 1V3 | SSE/268.7 | 0.00 | 1235 |
| 457 | GEN | 422190 ONTARIO INC | 1 HOWARD PARK<br>TORONTO ON M6R-1V3 | SSE/268.7 | 0.00 | 1235 |
| 457 | EHS | | 1A Howard Park Ave,<br>Toronto ON M6R 1V3 | SSE/268.7 | 0.00 | 1235 |
| 457 | GEN | 422190 ONTARIO INC | 1 HOWARD PARK<br>TORONTO ON | SSE/268.7 | 0.00 | 1235 |
| 458 | TANK | Atkins W S | 31 Dorval Rd<br>Toronto ON M6P 2B5 | WNW/269.3 | 0.00 | 1236 |
| 459 | WWIS | | 181 STIRLING RD<br>Toronto ON | E/269.4 | 0.00 | 1236 |

| Map Key | DB | Company/Site Name | Address | Dir/Dist (m) | Elev Diff (m) | Page Number |
|---|---|---|---|---|---|---|
| | | | ***Well ID:*** 7167068 | | | |
| 460 | WWIS | | 429 RONCESVALLES AVENUE<br>Toronto ON<br>***Well ID:*** 7248642 | SSW/269.5 | -1.05 | 1239 |
| 461 | TANK | Bawden Machine Co | 175 Sterling Rd<br>Toronto ON M6R 2B2 | E/270.0 | 0.00 | 1241 |
| 462 | EHS | | 429 RONCESVALLES AVENUE<br>TORONTO ON M6R 2N3 | SSW/270.5 | -1.05 | 1241 |
| 463 | WWIS | | 429 RONCESVALLES AVENUE<br>Toronto ON<br>***Well ID:*** 7248640 | S/271.6 | -0.97 | 1241 |
| 464 | WWIS | | 181 STERLING RD.<br>Toronto ON<br>***Well ID:*** 7322940 | E/271.6 | 0.00 | 1243 |
| 464 | WWIS | | 181 STERLING RD.<br>TORONTO ON<br>***Well ID:*** 7322941 | E/271.6 | 0.00 | 1245 |
| 465 | WWIS | | 429 RONCESVALLES AVE<br>Toronto ON<br>***Well ID:*** 7124443 | S/272.3 | -1.05 | 1248 |
| 466 | EASR | STERLING 4B DEVELOPMENTS LIMITED | 181 Sterling RD<br>Toronto ON M6R 2B2 | E/273.0 | 0.00 | 1251 |
| 467 | GEN | Greenbelt Environmental Services | 189-163 Sterling Road<br>Toronto ON M6R 2B2 | E/274.2 | 0.00 | 1251 |
| 468 | WWIS | | ON<br>***Well ID:*** 7276706 | S/274.5 | -0.96 | 1251 |
| 468 | WWIS | | ON<br>***Well ID:*** 7269342 | S/274.5 | -0.96 | 1252 |
| 469 | WWIS | | 213 Sterling Road<br>Toronto ON<br>***Well ID:*** 7356868 | E/274.6 | 0.00 | 1253 |
| 470 | WWIS | | lot 6 con 22<br>TORONTO ON | NW/276.2 | 1.31 | 1256 |

| Map Key | DB | Company/Site Name | Address | Dir/Dist (m) | Elev Diff (m) | Page Number |
|---|---|---|---|---|---|---|
| | | | ***Well ID:*** 6928879 | | | |
| 471 | SPL | UNKNOWN | 211 STERLING RD, ETOBICOKE<br>TORONTO CITY ON M6R 2B2 | E/277.5 | 0.00 | 1259 |
| 471 | NPCB | TORONTO HYDRO | 211 STERLING ROAD STERLING ROAD<br>TORONTO ON M6R 2B2 | E/277.5 | 0.00 | 1259 |
| 471 | OPCB | TORONTO HYDRO | 211 STERLING ROAD<br>TORONTO ON M6R 2B2 | E/277.5 | 0.00 | 1260 |
| 471 | OPCB | TORONTO HYDRO | 211 STERLING ROAD<br>TORONTO ON M6R 2B2 | E/277.5 | 0.00 | 1260 |
| 471 | OPCB | TORONTO HYDRO | 211 STERLING ROAD<br>TORONTO ON M6R 2B2 | E/277.5 | 0.00 | 1260 |
| 471 | OPCB | TORONTO HYDRO | 211 STERLING ROAD<br>TORONTO ON M6R 2B2 | E/277.5 | 0.00 | 1260 |
| 471 | GEN | TORONTO HYDRO | C/O 14 CARLTON STREET 211 STERLING ROAD (STERLING STATION)<br>TORONTO ON M6R 2B2 | E/277.5 | 0.00 | 1261 |
| 471 | GEN | TORONTO HYDRO | 211 STERLING ROAD (STERLING STATION) C/O 14 CARLTON ST.<br>TORONTO ON M6R 2B2 | E/277.5 | 0.00 | 1261 |
| 471 | GEN | TORONTO HYDRO ELECTRIC SYSTEM 38-118 | STERLING STATION 211 STERLING ROAD<br>TORONTO ON M6R 2B2 | E/277.5 | 0.00 | 1261 |
| 471 | GEN | TORONTO HYDRO | 211 STERLING ROAD STERLING ROAD STATION<br>TORONTO ON M6R 2B2 | E/277.5 | 0.00 | 1262 |
| 471 | GEN | TORONTO HYDRO ELECTRIC SYSTEM LTD | 211 STERLING ROAD STERLING ROAD STATION<br>TORONTO ON M6R 2B2 | E/277.5 | 0.00 | 1262 |
| 471 | NPCB | TORONTO HYDRO | 211 STERLING ROAD<br>TORONTO ON M6R 2B2 | E/277.5 | 0.00 | 1262 |

| Map Key | DB | Company/Site Name | Address | Dir/Dist (m) | Elev Diff (m) | Page Number |
|---|---|---|---|---|---|---|
| 471 | OPCB | TORONTO HYDRO | 211 STERLING ROAD<br>TORONTO ON M6R 2B2 | E/277.5 | 0.00 | 1263 |
| 471 | NPCB | TORONTO HYDRO | 211 STERLING ROAD<br>TORONTO ON M6R 2B2 | E/277.5 | 0.00 | 1263 |
| 471 | EHS | | 211 Sterling Road<br>Toronto ON M6R 2B2 | E/277.5 | 0.00 | 1263 |
| 471 | WWIS | | 211 STERLING ROAD<br>Toronto ON<br>***Well ID:*** 7150077 | E/277.5 | 0.00 | 1264 |
| 471 | RSC | Toronto Hydro-Electric System Limited | 211 STERLING RD, TORONTO, ON, M6R 2B2<br>ON M6R 2B2 | E/277.5 | 0.00 | 1266 |
| 471 | GEN | TORONTO HYDRO ELECTRIC SYSTEM LTD | 211 STERLING ROAD STERLING ROAD STATION<br>TORONTO ON | E/277.5 | 0.00 | 1266 |
| 471 | GEN | Priestly Demolition Inc. | 211 Sterling Rd.<br>Toronto ON M6R 2B2 | E/277.5 | 0.00 | 1266 |
| 471 | GEN | Priestly Demolition Inc. | 211 Sterling Rd.<br>Toronto ON M6R 2B2 | E/277.5 | 0.00 | 1267 |
| 472 | EBR | 1191650 Ontario Ltd. | 1379-1395 Bloor Street West Toronto<br>ON | ENE/277.7 | 0.00 | 1267 |
| 472 | GEN | Lorbeth Developments | 1395 Bloor Street West<br>Toronto ON M6P 3L4 | ENE/277.7 | 0.00 | 1267 |
| 473 | WWIS | | 429 RONCESVALLES AVENUE<br>Toronto ON<br>***Well ID:*** 7248643 | S/278.2 | -1.05 | 1268 |
| 474 | TANK | | 78 Howard Park Ave<br>Toronto ON M6R 1V6 | SSW/278.2 | 0.00 | 1270 |
| 475 | GEN | Quantum Murray LP | 429 Roncesvalles Avenue<br>Toronto ON M6R 2N3 | S/278.9 | -1.02 | 1270 |

| Map Key | DB | Company/Site Name | Address | Dir/Dist (m) | Elev Diff (m) | Page Number |
|---|---|---|---|---|---|---|
| 476 | WWIS | | 1 HOWARD PRAK ROAD<br>Toronto ON<br>***Well ID:*** 7112133 | SSE/279.4 | 0.00 | 1270 |
| 477 | WWIS | | 181 STERLING RD<br>Toronto ON<br>***Well ID:*** 7320476 | E/280.3 | 0.00 | 1273 |
| 478 | WWIS | | 1 HOWARD PARK ROAD<br>Toronto ON<br>***Well ID:*** 7112132 | SSE/280.5 | 0.00 | 1275 |
| 478 | WWIS | | 1 HOWARD PARK ROAD<br>Toronto ON<br>***Well ID:*** 7112134 | SSE/280.5 | 0.00 | 1278 |
| 478 | WWIS | | 1 HOWARD PARK AVE.<br>ON<br>***Well ID:*** 7130091 | SSE/280.5 | 0.00 | 1281 |
| 479 | GEN | DR.Lourdes Maqueira | 1616 Bloor St.W<br>Toronto ON M6P 1A7 | W/280.6 | 0.00 | 1284 |
| 479 | GEN | DR.Lourdes Maqueira | 1616 Bloor St.W<br>Toronto ON M6P 1A7 | W/280.6 | 0.00 | 1284 |
| 479 | GEN | DR.Lourdes Maqueira | 1616 Bloor St.W<br>Toronto ON M6P 1A7 | W/280.6 | 0.00 | 1285 |
| 479 | GEN | DR.Lourdes Maqueira | 1616 Bloor St.W<br>Toronto ON M6P 1A7 | W/280.6 | 0.00 | 1285 |
| 480 | EHS | | 2401 Dundas Street West<br>Toronto ON M6P 1X2 | NW/280.9 | 1.00 | 1285 |
| 480 | TANK | Shell Oil Co of Canada Ltd | 2401 Dundas St W<br>Toronto ON M6P 1X2 | NW/280.9 | 1.00 | 1285 |
| 481 | EHS | | 66 Howard Park Avenue<br>Toronto ON M6R 1V5 | S/281.4 | -1.48 | 1286 |
| 482 | BORE | | ON | WNW/281.4 | 0.00 | 1286 |

| Map Key | DB | Company/Site Name | Address | Dir/Dist (m) | Elev Diff (m) | Page Number |
|---|---|---|---|---|---|---|
| 483 | WWIS | | 2022 DUNDAS STREET WEST<br>TORONTO ON<br>***Well ID:*** 7040697 | ESE/281.8 | 0.00 | 1287 |
| 484 | TANK | DSCR | 2382 Dundas St W<br>Toronto ON M6P 1W9 | NW/282.1 | 1.85 | 1290 |
| 484 | TANK | Lepage Individual Cup Co | 2382 Dundas St W<br>Toronto ON M6P 1W9 | NW/282.1 | 1.85 | 1290 |
| 485 | WWIS | | 2006 DUNDAS ST W<br>TORONTO ON<br>***Well ID:*** 7279019 | ESE/282.4 | 0.00 | 1291 |
| 486 | BORE | | ON | W/282.9 | 0.00 | 1295 |
| 487 | TANK | May & Read | 1639 Bloor St W<br>Toronto ON M6P 1A6 | W/283.6 | 0.00 | 1296 |
| 487 | TANK | May [M G] | 1639 Bloor St W<br>Toronto ON M6P 1A6 | W/283.6 | 0.00 | 1296 |
| 488 | INC | | 41 Hewitt Avenue, Toronto<br>ON | SW/283.6 | 0.00 | 1297 |
| 488 | EXP | TONY PALERMO | 41 HEWITT AVE SUITE 111 TORONTO<br>M6R 1Y4 ON CA<br>ON | SW/283.6 | 0.00 | 1297 |
| 488 | CFOT | TONY PALERMO | 41 HEWITT AVE SUITE 111 TORONTO<br>M6R 1Y4 ON CA<br>ON | SW/283.6 | 0.00 | 1298 |
| 489 | WWIS | | 429 RONCESVALLES ROAD<br>Toronto ON<br>***Well ID:*** 7124446 | S/283.8 | -1.62 | 1298 |
| 490 | TANK | Toronto Transportation Commission | 68 Howard Park Ave<br>Toronto ON M6R 1V6 | SSW/283.9 | -0.86 | 1301 |

| Map Key | DB | Company/Site Name | Address | Dir/Dist (m) | Elev Diff (m) | Page Number |
|---|---|---|---|---|---|---|
| 491 | TANK | | 9 Howard Park Ave<br>Toronto ON M6R 1V3 | SSE/285.4 | -0.77 | 1301 |
| 492 | WWIS | | 429 RONCESVALLES LIMITED<br>Toronto ON<br>***Well ID:*** 7124445 | S/286.2 | -1.73 | 1301 |
| 493 | WWIS | | 163 STERLING ROAD<br>Toronto ON<br>***Well ID:*** 7113904 | ESE/286.2 | 0.00 | 1304 |
| 494 | WWIS | | ON<br>***Well ID:*** 7162781 | ESE/287.7 | 0.00 | 1316 |
| 495 | EHS | | 1639 Bloor Street West<br>Toronto ON | W/287.8 | 0.00 | 1317 |
| 496 | WWIS | | 430 RONCESVALLES AVE<br>TORONTO ON<br>***Well ID:*** 7192786 | SSW/289.1 | -0.65 | 1317 |
| 497 | WWIS | | 429 RONCESVALLES ROAD<br>Toronto ON<br>***Well ID:*** 7124444 | S/289.5 | -1.73 | 1320 |
| 498 | WWIS | | 2240 DUNDAS ST W<br>TORONTO ON<br>***Well ID:*** 7326328 | NNW/289.7 | 1.71 | 1322 |
| 499 | CA | TORONTO CITY P.U.C. | RANDOLPH AVE./PERTH AVE.<br>TORONTO CITY ON | N/289.9 | 1.55 | 1325 |
| 500 | EHS | | 2022 Dundas Street West<br>Toronto ON M6R 1W6 | SE/291.8 | 0.00 | 1326 |
| 501 | WWIS | | BLOOR/LANDSDOWNE<br>Toronto ON<br>***Well ID:*** 7333394 | E/292.6 | 0.00 | 1326 |
| 502 | EHS | | 2382-2388 DUNDAS ST W<br>TORONTO ON M6P 1W9 | NW/292.6 | 1.00 | 1328 |
| 503 | HINC | | 45 HEWITT AVENUE<br>TORONTO ON M6R 1Y4 | SW/294.8 | 0.00 | 1328 |

| Map Key | DB | Company/Site Name | Address | Dir/Dist (m) | Elev Diff (m) | Page Number |
|---|---|---|---|---|---|---|
| 504 | GEN | COCHRANE-DUNLOP LIMITED | 1385 BLOOR STREET, WEST C/O P.O. BOX 4005, STATION A TORONTO ON M6P 3L4 | ENE/295.4 | 0.00 | 1328 |
| 504 | GEN | COCHRANE-DUNLOP LIMITED 11-203 | 1385 BLOOR STREET, WEST C/O P.O. BOX 4005, STATION A TORONTO ON M6P 3L4 | ENE/295.4 | 0.00 | 1328 |
| 504 | TANK | Loblaw Groceterias Ltd | 1385 Bloor St W Toronto ON M6P 4J3 | ENE/295.4 | 0.00 | 1329 |
| 505 | PRT | JACINTOS CAR WASH LTD | 2010 DUNDAS ST W TORONTO ON M6R 1W6 | SE/297.0 | 0.00 | 1329 |
| 505 | PRT | JACINTOS CAR WASH LTD | 2010 DUNDAS ST W TORONTO ON M6R1W6 | SE/297.0 | 0.00 | 1329 |
| 505 | RST | JACINTO'S COIN & CAR WASH | 2010 DUNDAS ST W TORONTO ON M6R1W6 | SE/297.0 | 0.00 | 1329 |
| 505 | TANK | Domestic Storage & Forwarding Co Ltd | 2010 Dundas St W Toronto ON M6R 1W6 | SE/297.0 | 0.00 | 1330 |
| 505 | FSTH | JACINTOS CAR WASH LTD | 2010 DUNDAS ST W TORONTO ON M6R 1W6 | SE/297.0 | 0.00 | 1330 |
| 505 | FSTH | JACINTOS CAR WASH LTD | 2010 DUNDAS ST W TORONTO ON M6R 1W6 | SE/297.0 | 0.00 | 1330 |
| 505 | DTNK | JACINTOS CAR WASH LTD | 2010 DUNDAS ST W TORONTO ON M6R 1W6 | SE/297.0 | 0.00 | 1331 |
| 505 | DTNK | JACINTOS CAR WASH LTD | 2010 DUNDAS ST W TORONTO M6R 1W6 ON CA 2010 DUNDAS ST W TORONTO M6R 1W6 ON CA ON | SE/297.0 | 0.00 | 1332 |
| 505 | DTNK | JACINTOS CAR WASH LTD | 2010 DUNDAS ST W TORONTO M6R 1W6 ON CA 2010 DUNDAS ST W TORONTO M6R 1W6 ON CA ON | SE/297.0 | 0.00 | 1332 |

| Map Key | DB | Company/Site Name | Address | Dir/Dist (m) | Elev Diff (m) | Page Number |
|---|---|---|---|---|---|---|
| 505 | DTNK | JACINTOS CAR WASH LTD | 2010 DUNDAS ST W TORONTO M6R 1W6 ON CA 2010 DUNDAS ST W TORONTO M6R 1W6 ON CA ON | SE/297.0 | 0.00 | 1332 |
| 505 | DTNK | JACINTOS CAR WASH LTD | 2010 DUNDAS ST W TORONTO M6R 1W6 ON CA 2010 DUNDAS ST W TORONTO M6R 1W6 ON CA ON | SE/297.0 | 0.00 | 1332 |
| 505 | GEN | Shell Canada Products | 2010 Dundas Street West Toronto ON M6R 1W6 | SE/297.0 | 0.00 | 1332 |
| 505 | FST | | 2010 DUNDAS ST W TORONTO ON M6R 1W6 | SE/297.0 | 0.00 | 1332 |
| 506 | TANK | McColl Bros Ltd | 1624 Bloor St W Toronto ON M6P 4E6 | W/297.1 | -0.25 | 1333 |
| 506 | GEN | First Erdelyi Non-Profit Housing Corp. | 1624 Bloor Street West Toronto ON M6P 4E6 | W/297.1 | -0.25 | 1333 |
| 507 | SCT | 911 Maxim Studios | 163 Sterling Rd Toronto ON M6R 2B2 | E/297.5 | 0.00 | 1333 |

# Executive Summary: Summary By Data Source

## AUWR - Automobile Wrecking & Supplies

A search of the AUWR database, dated 1999-Sep 30, 2021 has found that there are 1 AUWR site(s) within approximately 0.30 kilometers of the project property.

| Site | Address | Distance (m) | Map Key |
|---|---|---|---|
| APPLE USED PARTS & CARS | 24 HOWARD PARK AVE<br>TORONTO ON M6R 1V5 | 246.8 | 414 |

## BORE - Borehole

A search of the BORE database, dated 1875-Jul 2018 has found that there are 36 BORE site(s) within approximately 0.30 kilometers of the project property.

| Site | Address | Distance (m) | Map Key |
|---|---|---|---|
| | ON | 0.0 | 10 |
| | ON | 0.0 | 11 |
| | ON | 0.0 | 28 |
| | ON | 3.6 | 30 |
| | ON | 5.3 | 31 |
| | ON | 32.2 | 42 |
| | ON | 33.8 | 43 |

| Site | Address | Distance (m) | Map Key |
|---|---|---|---|
| | ON | 40.4 | 51 |
| | ON | 41.8 | 52 |
| | ON | 41.9 | 53 |
| | ON | 44.7 | 58 |
| | ON | 59.5 | 67 |
| | ON | 62.5 | 69 |
| | ON | 64.1 | 74 |
| | ON | 86.4 | 102 |
| | ON | 115.0 | 139 |
| | ON | 129.2 | 161 |
| | ON | 134.7 | 174 |

| Site | Address | Distance (m) | Map Key |
|---|---|---|---|
| | ON | 145.7 | 200 |
| | ON | 149.5 | 211 |
| | ON | 152.1 | 214 |
| | ON | 152.9 | 216 |
| | ON | 152.9 | 216 |
| | ON | 157.8 | 224 |
| | ON | 159.7 | 232 |
| | ON | 159.7 | 232 |
| | ON | 165.6 | 249 |
| | ON | 176.4 | 262 |
| | ON | 190.6 | 294 |
| | ON | 200.6 | 309 |

| Site | Address | Distance (m) | Map Key |
|---|---|---|---|
| | ON | 200.9 | 310 |
| | ON | 231.4 | 368 |
| | ON | 254.0 | 431 |
| | ON | 256.2 | 439 |
| | ON | 281.4 | 482 |
| | ON | 282.9 | 486 |

## CA - Certificates of Approval

A search of the CA database, dated 1985-Oct 30, 2011* has found that there are 45 CA site(s) within approximately 0.30 kilometers of the project property.

| Site | Address | Distance (m) | Map Key |
|---|---|---|---|
| ULTRAMAR CANADA INC. | 2238 DUNDAS STREET WEST<br>TORONTO CITY ON M6R 3A9 | 0.0 | 21 |
| Toronto Catholic District School Board | 1515 Bloor Street West<br>Toronto ON M6P 1A3 | 43.7 | 55 |
| TORONTO CITY, DISTRICT 1 | HERMAN AVE./RITCHIE AVE.<br>TORONTO CITY ON | 63.5 | 70 |

| Site | Address | Distance (m) | Map Key |
|---|---|---|---|
| TORONTO CITY-LANDSDOWNE AVE. /SYMINGTON | BLOOR ST.W/PERTH AVE.<br>TORONTO CITY ON | 117.5 | 141 |
| TORONTO CITY | BLOOR ST.W./PERTH AVE.<br>TORONTO CITY ON | 117.5 | 141 |
| 541035 Ontario Limited | 77 Perth Avenue<br>Toronto ON M6R 2C1 | 118.0 | 142 |
| TORONTO CITY, DISTRICT 1 | RITCHIE AVE./DUNDAS ST.<br>TORONTO CITY ON | 143.9 | 195 |
| 1238057 ONTARIO LIMITED | 461A - 461E RONCESVALLES AVE.<br>TORONTO ON M6R 2N4 | 144.0 | 197 |
| 1238057 ONTARIO LIMITED | 461A - 461E RONCESVALLES AVE.<br>TORONTO ON M6R 2N4 | 144.0 | 197 |
| ALGOODS A DIV.OF ALCAN ALUMINUM LTD | 158 STERLING RD.<br>TORONTO CITY ON M6R 2B8 | 173.0 | 256 |
| ALCAN ALUMINIUM LIMITED | 158 STERLING ROAD<br>TORONTO CITY ON M6R 2B8 | 173.0 | 256 |
| ALGOODS, DIVISION OF ALCAN ALUMINUM LTD. | 158 STERLING ROAD (REVOKED)<br>TORONTO CITY ON M6R 2B8 | 173.0 | 256 |
| ALGOODS, DIV. OF ALCAN ALUMINUM LTD. | 158 STERLING ROAD<br>TORONTO CITY (Amended Notice) ON M6R 2B8 | 173.0 | 256 |
| ALGOODS INC. | 158 STERLING ROAD<br>TORONTO ON M6R 2B8 | 173.0 | 256 |
| ALGOODS INC. | 158 STERLING ROAD (8-3042-91)<br>TORONTO CITY ON M6R 2B8 | 173.0 | 256 |

| Site | Address | Distance (m) | Map Key |
|---|---|---|---|
| ALCAN ALUMINUM LTD. | 158 STERLING ROAD<br>TORONTO CITY ON M6R 2B8 | 173.0 | 256 |
| ALGOODS | TORONTO CITY ON | 173.0 | 256 |
| ALGOODS, DIV. OF ALCAN ALUMINUM LTD. | 158 STERLING ROAD<br>TORONTO CITY ON M6R 2B8 | 173.0 | 256 |
| Tower Automotive | 158 Sterling Road<br>Toronto ON M6R 2B8 | 173.0 | 256 |
| | 158 Sterling Road<br>Toronto ON M6R 2B8 | 173.0 | 256 |
| Alcan Inc. | 158 Sterling Road<br>Toronto ON M6R 2B8 | 173.0 | 256 |
| Algoods Inc. | 158 Sterling Road<br>Toronto ON M6R 2B8 | 173.0 | 256 |
| Alcan Inc. | 158 Sterling Road<br>Toronto ON M6R 2B8 | 173.0 | 256 |
| Algoods Inc. | 158 Sterling Road<br>Toronto ON M6R 2B8 | 173.0 | 256 |
| McDONALD'S RESTAURANTS OF CANADA LTD. | 2365 DUNDAS ST. W.<br>TORONTO CITY ON M6P 1W7 | 179.6 | 272 |
| GK WORKWEAR CORP., LINEN DIVISION | DUNDAS ST./GOLDEN AVE.<br>TORONTO CITY ON | 187.9 | 290 |

| Site | Address | Distance (m) | Map Key |
|---|---|---|---|
| Bloor Auto Collision Limited | 229A Sterling Road<br>Toronto ON M6R 2B2 | 191.4 | 298 |
| | 229 Sterling Road<br>Toronto ON M6R 2B2 | 191.4 | 299 |
| 1407257 Ontario Corp. | 2125-2131 Dundas St W<br>Toronto ON | 197.6 | 305 |
| MOLONEY ELECTRIC CORP. | 213 STERLING RD.<br>TORONTO CITY ON M6R 2B4 | 198.4 | 307 |
| MOLONEY ELECTRIC, DIV. OF HAMMOND MFG. | 213 STERLING ROAD<br>TORONTO ON M6R 2B4 | 198.4 | 307 |
| MOLONEY ELECTRIC, DIV. OF HAMMOND MFG. | 213 STERLING ROAD<br>TORONTO CITY ON M6R 2B4 | 198.4 | 307 |
| MOLONEY ELECTRIC, DIV. OF HAMMOND MFG. | 213 STERLING ROAD<br>TORONTO CITY ON M6R 2B4 | 198.4 | 307 |
| | 213 sterling Rd.<br>Toronto ON M6R 2B4 | 198.4 | 307 |
| Moloney Electric Inc. | 213 sterling Rd.<br>Toronto ON | 198.4 | 307 |
| 1217856 Ontario Ltd. | 25 Ritchie Ave Roncesvalles Lofts<br>Toronto ON | 216.7 | 342 |
| 1217856 Ontario Ltd. | 25 Ritchie St Roncesvalles Lofts<br>Toronto ON | 216.7 | 342 |
| 748578 ONTARIO LIMITED | 1407 BLOOR STREET WEST<br>TORONTO CITY ON M6P 3L4 | 237.3 | 380 |

| Site | Address | Distance (m) | Map Key |
|---|---|---|---|
| | 1407 Bloor Street West<br>Toronto ON M6P 3L4 | 237.3 | 380 |
| | 1405 Bloor Street West<br>Toronto ON M6P 3L4 | 241.6 | 394 |
| Scythes Inc. | 128 Sterling Road<br>Toronto ON M6R 2B7 | 246.9 | 415 |
| Display Arts of Toronto Limited | 225 Sterling Road, Unit 103<br>Toronto ON M6R 2B2 | 249.0 | 419 |
| LEN MASTROMARTINO AUTO SERVICE LTD. | 60 HOWARD PARK AVENUE<br>TORONTO CITY ON M6R 1V5 | 252.1 | 425 |
| 506677 ONTARIO LTD., O/A ATLANTICO AUTO | 60 HOWARD PARK AVENUE<br>TORONTO ON M6R 1V5 | 252.1 | 425 |
| TORONTO CITY P.U.C. | RANDOLPH AVE./PERTH AVE.<br>TORONTO CITY ON | 289.9 | 499 |

## CFOT - Commercial Fuel Oil Tanks

A search of the CFOT database, dated Feb 28, 2022 has found that there are 1 CFOT site(s) within approximately 0.30 kilometers of the project property.

| Site | Address | Distance (m) | Map Key |
|---|---|---|---|
| TONY PALERMO | 41 HEWITT AVE SUITE 111 TORONTO M6R 1Y4 ON CA<br>ON | 283.6 | 488 |

## DTNK - Delisted Fuel Tanks

A search of the DTNK database, dated May 31, 2021 has found that there are 23 DTNK site(s) within approximately 0.30 kilometers of the project property.

| Site | Address | Distance (m) | Map Key |
|---|---|---|---|
| ULTRAMAR LTD ATTN JOHN | 2288 DUNDAS ST W<br>TORONTO ON M6R 1X3 | 0.0 | 18 |
| ULTRAMAR LTD ATTN JOHN | 2288 DUNDAS ST W<br>TORONTO ON | 0.0 | 18 |
| ULTRAMAR LTD ATTN JOHN | 2288 DUNDAS ST W TORONTO M6R 1X3<br>ON CA<br>ON | 0.0 | 18 |
| ULTRAMAR LTD ATTN JOHN | 2288 DUNDAS ST W TORONTO M6R 1X3<br>ON CA<br>ON | 0.0 | 18 |
| G&K SERVICES CANADA INC | 35 GOLDEN AV<br>TORONTO ON | 73.0 | 83 |
| G&K SERVICES CANADA INC | 35 GOLDEN AV<br>TORONTO ON | 73.0 | 83 |
| 562507 ONTARIO LTD | 1439 BLOOR ST W<br>TORONTO ON M6P 3L7 | 85.4 | 98 |
| LAMBERT OIL (1986) LTD | 2145 DUNDAS ST W<br>TORONTO ON | 176.8 | 264 |
| LAMBERT OIL (1986) LTD | 2145 DUNDAS ST W<br>TORONTO ON | 176.8 | 264 |
| LAMBERT OIL (1986) LTD | 2145 DUNDAS ST W TORONTO M6R 1X1<br>ON CA<br>ON | 176.8 | 264 |
| LAMBERT OIL (1986) LTD | 2145 DUNDAS ST W TORONTO M6R 1X1<br>ON CA<br>ON | 176.8 | 264 |
| LAMBERT OIL (1986) LTD | 2145 DUNDAS ST W TORONTO M6R 1X1<br>ON CA<br>ON | 176.8 | 264 |

| Site | Address | Distance (m) | Map Key |
|---|---|---|---|
| LAMBERT OIL (1986) LTD | 2145 DUNDAS ST W TORONTO M6R 1X1 ON CA<br>ON | 176.8 | 264 |
| LAMBERT OIL (1986) LTD | 2145 DUNDAS ST W<br>TORONTO ON | 176.8 | 264 |
| HOWARD PARK SERVICE CENTRE | 2-10 HOWARD PK<br>TORONTO ON M6R 1V5 | 241.1 | 389 |
| BEIRAS AUTO REPAIRS LTD | 30 HOWARD PARK AVE<br>TORONTO ON | 253.6 | 430 |
| BEIRAS AUTO REPAIRS LTD | 30 HOWARD PARK AVE<br>TORONTO ON | 253.6 | 430 |
| BEIRAS AUTO REPAIRS LTD | 30 HOWARD PARK AVE<br>TORONTO ON | 253.6 | 430 |
| JACINTOS CAR WASH LTD | 2010 DUNDAS ST W TORONTO M6R 1W6 ON CA 2010 DUNDAS ST W TORONTO M6R 1W6 ON CA<br>ON | 297.0 | 505 |
| JACINTOS CAR WASH LTD | 2010 DUNDAS ST W<br>TORONTO ON M6R 1W6 | 297.0 | 505 |
| JACINTOS CAR WASH LTD | 2010 DUNDAS ST W TORONTO M6R 1W6 ON CA 2010 DUNDAS ST W TORONTO M6R 1W6 ON CA<br>ON | 297.0 | 505 |
| JACINTOS CAR WASH LTD | 2010 DUNDAS ST W TORONTO M6R 1W6 ON CA 2010 DUNDAS ST W TORONTO M6R 1W6 ON CA<br>ON | 297.0 | 505 |
| JACINTOS CAR WASH LTD | 2010 DUNDAS ST W TORONTO M6R 1W6 ON CA 2010 DUNDAS ST W TORONTO M6R 1W6 ON CA<br>ON | 297.0 | 505 |

| Site | Address | Distance (m) | Map Key |
|---|---|---|---|

## EASR - Environmental Activity and Sector Registry

A search of the EASR database, dated Oct 2011- Jan 31, 2021 has found that there are 10 EASR site(s) within approximately 0.30 kilometers of the project property.

| Site | Address | Distance (m) | Map Key |
|---|---|---|---|
| STERLING PARK DEVELOPMENTS LIMITED | ON | 125.2 | 154 |
| Michelangelo's Auto Salon Inc. | 229A STERLING ROAD<br>TORONTO ON M6R 2B2 | 191.4 | 298 |
| Michelangelo's Auto Salon Inc. | 229 STERLING ROAD<br>TORONTO ON M6R 2B2 | 191.4 | 298 |
| Worsley Dream GP Inc. | 430 Roncesvalles AVE<br>Toronto ON M6R 2N2 | 233.9 | 373 |
| Worsley Dream GP Inc. | 430 Roncesvalles AVE<br>Toronto ON M6R 2N2 | 233.9 | 373 |
| DUN WEST PROPERTIES LTD. | 2376 Dundas ST W<br>Toronto ON M6P 1W9 | 242.0 | 396 |
| 2446039 ONTARIO INC. | 128 Sterling RD<br>Toronto ON M6R 2B7 | 246.9 | 415 |
| HTC STERLING ROAD PROPERTY 3 LTD. | ON | 251.3 | 423 |
| HTC Sterling Road Property 3 LP | ON | 251.3 | 423 |

| Site | Address | Distance (m) | Map Key |
|---|---|---|---|
| STERLING 4B DEVELOPMENTS LIMITED | 181 Sterling RD<br>Toronto ON M6R 2B2 | 273.0 | 466 |

## EBR - Environmental Registry

A search of the EBR database, dated 1994 - Jan 31, 2022 has found that there are 20 EBR site(s) within approximately 0.30 kilometers of the project property.

| Site | Address | Distance (m) | Map Key |
|---|---|---|---|
| 541035 Ontario Limited | 77 Perth Avenue Toronto Ontario M6R 2C1<br>Toronto<br>ON | 118.0 | 142 |
| Algoods Inc. | 158 Sterling Road Toronto Ontario M6R 2B8<br>Toronto<br>ON | 173.0 | 256 |
| Alcan Inc. | 158 Sterling Road Toronto Ontario Toronto<br>ON | 173.0 | 256 |
| Algoods Inc. | 158 Sterling Road Toronto Ontario M6R 2B8<br>Toronto<br>ON | 173.0 | 256 |
| Alcan Inc. | 158 Sterling Road Toronto Ontario Toronto<br>ON | 173.0 | 256 |
| Algoods Inc. | 158 Sterling Road Toronto Ontario Toronto<br>ON | 173.0 | 256 |
| Algoods Inc. | 158 Sterling Road Toronto<br>ON | 173.0 | 256 |
| Algoods Inc. | 158 Sterling Road, City of Toronto Toronto<br>ON | 173.0 | 256 |
| Alcan Aluminum Ltd. | 158 Sterling Road Toronto<br>ON | 173.0 | 256 |

| Site | Address | Distance (m) | Map Key |
|---|---|---|---|
| Rajendra Sundar | 229 Sterling Road Toronto Ontario Toronto ON | 191.4 | 298 |
| Eduardo A. Vieira and Stano Aiello | 229A Sterling Road Toronto Ontario Toronto ON | 191.4 | 298 |
| 1407257 Ontario Corp | 21252131 Dundas Street West Toronto M6R 1X1 CITY OF TORONTO ON | 197.6 | 305 |
| Hammond Mfg. | 213 STERLING ROAD, TORONTO CITY Toronto ON | 198.4 | 307 |
| Moloney Electric A Division of Hammond Manufacturing Holdings Limited | 213 sterling Rd. Toronto Ontario Toronto ON | 198.4 | 307 |
| Moloney Electric Inc. | 213 sterling Rd. Toronto Ontario Toronto ON | 198.4 | 307 |
| Moloney Electric Inc. | 213 sterling Rd. Toronto Ontario Toronto ON | 198.4 | 307 |
| Cool 1 Auto Body Ltd. | 1405 Bloor Street West Toronto Ontario M6P 3L4 Toronto ON | 241.6 | 394 |
| Scythes Inc. | 128 Sterling Road Toronto Ontario M6R 2B7 Toronto ON | 246.9 | 415 |
| Display Arts of Toronto Limited | 225 Sterling Road, Unit 103 Toronto Ontario M6R 2B2 Toronto ON | 249.0 | 419 |
| 1191650 Ontario Ltd. | 1379-1395 Bloor Street West Toronto ON | 277.7 | 472 |

## ECA - Environmental Compliance Approval

A search of the ECA database, dated Oct 2011- Jan 31, 2021 has found that there are 21 ECA site(s) within approximately 0.30 kilometers of the project property.

| Site | Address | Distance (m) | Map Key |
|---|---|---|---|
| Toronto Catholic District School Board | 1515 Bloor Street West<br>Toronto ON | 43.7 | 55 |
| 541035 Ontario Limited | 77 Perth Avenue<br>Toronto ON M6G 2V7 | 118.0 | 142 |
| 541035 Ontario Limited | 77 Perth Ave<br>Toronto ON M6G 2V7 | 118.0 | 142 |
| Sterling Park Developments Limited | 158, 164, 181, and 200 Sterling Road<br>Toronto ON M4V 1L5 | 143.3 | 194 |
| Alcan Inc. | 158 Sterling Road<br>Toronto ON L4W 5H7 | 173.0 | 256 |
| Algoods Inc. | 158 Sterling Road<br>Toronto ON M6R 2B8 | 173.0 | 256 |
| Algoods Inc. | 158 Sterling Road<br>Toronto ON M6R 2B8 | 173.0 | 256 |
| Alcan Inc. | 158 Sterling Road<br>Toronto ON L4W 5H7 | 173.0 | 256 |
| Algoods Inc. | 158 Sterling Road<br>Toronto ON M6R 2B8 | 173.0 | 256 |
| Alcan Inc. | 158 Sterling Road<br>Toronto ON L4W 5H7 | 173.0 | 256 |
| 1407257 Ontario Corp. | 2125-2131 Dundas St W<br>Toronto ON M6R 1X1 | 177.9 | 268 |

| Site | Address | Distance (m) | Map Key |
|---|---|---|---|
| Eduardo A. Vieira | 229A Sterling Road<br>Toronto ON M6R 2B2 | 191.4 | 298 |
| Rajendra Sundar | 229 Sterling Road<br>Toronto ON M6P 3L4 | 191.4 | 298 |
| Moloney Electric A Division of Hammond Manufacturing Holdings Limited | 213 sterling Rd.<br>Toronto ON | 198.4 | 307 |
| Moloney Electric Inc. | 213 sterling Rd.<br>Toronto ON M6R 2B4 | 198.4 | 307 |
| 1217856 Ontario Ltd. | 25 Ritchie St Roncesvalles Lofts<br>Toronto ON M6L 2H8 | 216.7 | 342 |
| 1217856 Ontario Ltd. | 25 Ritchie Ave Roncesvalles Lofts<br>Toronto ON M6L 2H8 | 216.7 | 342 |
| 1407 Bloor St. Auto Body, Collision & Mechanics Inc. | 1407 Bloor Street West<br>Toronto ON M6P 3L4 | 237.3 | 380 |
| Cool 1 Auto Body Ltd. | 1405 Bloor Street West<br>Toronto ON M6P 3L4 | 241.6 | 394 |
| Scythes Inc. | 128 Sterling Road<br>Toronto ON M6R 2B7 | 246.9 | 415 |
| Display Arts of Toronto Limited | 225 Sterling Road, Unit 103<br>Toronto ON M6R 2B2 | 249.0 | 419 |

## EHS - ERIS Historical Searches

A search of the EHS database, dated 1999-Nov 30, 2021 has found that there are 111 EHS site(s) within approximately 0.30 kilometers of the project property.

| Site | Address | Distance (m) | Map Key |
|---|---|---|---|
| | 2280 - 2290 Dundas St. W<br>Toronto ON | 0.0 | 1 |
| | 2280 to 2290 Dundas St W<br>Toronto ON M6R 1X3 | 0.0 | 4 |
| | 2280 Dundas St W<br>Toronto ON M6R1X3 | 0.0 | 4 |
| | 2288 Dundas Street west<br>Toronto ON M6R 1X3 | 0.0 | 18 |
| | 2238 Dundas St. W.<br>Toronto ON M6R 3A9 | 0.0 | 21 |
| | 2252 Dundas St W<br>Toronto ON M6R1X3 | 0.0 | 22 |
| | 2252 Dundas St W<br>Toronto ON M6R1X3 | 0.0 | 22 |
| | 80 Ritchie Avenue<br>Toronto ON M6R 2J9 | 8.0 | 32 |
| | 2299 Dundas St W<br>Toronto ON M6R1X7 | 36.5 | 44 |
| | 2299 Dundas Street West<br>Toronto ON M6R 1X7 | 37.2 | 45 |
| | 2219 Dundas Street West<br>Toronto ON M6R 1X6 | 38.1 | 47 |

| Site | Address | Distance (m) | Map Key |
|---|---|---|---|
| | 2219 Dundas Street West<br>Toronto ON M6R 1X6 | 38.1 | 47 |
| | 1515 Bloor Street West<br>Toronto ON M6P 1A3 | 43.7 | 55 |
| | 1515 Bloor Street West<br>Toronto ON M6P 1A3 | 43.7 | 55 |
| | 2295 Dundas St W<br>Toronto ON M6R1X6 | 44.1 | 56 |
| | Dundas St W & Sterling<br>Toronto ON M6R 3B6 | 54.3 | 63 |
| | Dundas St W & Sterling<br>Toronto ON M6R 3B6 | 54.3 | 63 |
| | 2184 Dundas Street West<br>Toronto ON M6R 1X3 | 68.8 | 77 |
| | 2184 Dundas Street West<br>Toronto ON M6R 1X3 | 68.8 | 77 |
| | 87 Jameson Ave<br>Toronto ON M6K 2W8 | 72.3 | 81 |
| | 87 Jameson Ave<br>Toronto ON M6K 2W8 | 72.3 | 81 |
| | 87 Jameson Ave<br>Toronto ON M6K 2W8 | 72.3 | 81 |
| | 87 Jameson Ave<br>Toronto ON M6K 2W8 | 72.3 | 81 |

| Site | Address | Distance (m) | Map Key |
|---|---|---|---|
| | 72 Perth Ave<br>Toronto ON M6R2C2 | 72.6 | 82 |
| | 35 Golden Ave<br>Toronto ON M6R 2J5 | 73.0 | 83 |
| | 35 GOLDEN AVENUE<br>TORONTO ON M6R 2J5 | 73.0 | 83 |
| | 1439 Bloor Street West<br>Toronto ON M6P 3L7 | 85.4 | 98 |
| | 1439 Bloor Street W<br>Toronto ON M6P 3L7 | 85.4 | 98 |
| | 470 Roncesvalles Ave<br>Toronto ON M6R 2N5 | 94.9 | 114 |
| | 470 Roncesvalles Ave<br>Toronto ON M6R 2N5 | 94.9 | 114 |
| | 470 Roncesvalles Ave<br>Toronto ON M6R 2N5 | 94.9 | 114 |
| | 470 Roncesvalles Ave<br>Toronto ON M6R 2N5 | 94.9 | 114 |
| | 470 Roncesvalles Ave<br>Toronto ON M6R 2N5 | 94.9 | 114 |
| | 470 Roncesvalles Ave<br>Toronto ON M6R 2N5 | 94.9 | 114 |

| Site | Address | Distance (m) | Map Key |
|---|---|---|---|
| | 2168 Dundas Street West<br>Toronto ON M6R 1X3 | 102.6 | 123 |
| | 476 Roncesvalles Ave<br>Toronto ON | 104.2 | 124 |
| | 1553, 1555, 1557 Bloor St. W.<br>Toronto ON | 114.4 | 138 |
| | 1540 Bloor St W<br>Toronto ON M6P1A4 | 118.6 | 144 |
| | 1542 Bloor St W<br>Toronto ON M6P1A4 | 118.6 | 146 |
| | 470 Roncesvalles Ave<br>Toronto ON M6R2N5 | 121.6 | 150 |
| | 1437 Bloor St W<br>Toronto ON M6P3L6 | 123.2 | 152 |
| | Bloor Street West And Dundas Street West<br>Toronto ON | 127.2 | 157 |
| | 2340 - 2360 Dundas St W<br>Toronto ON M6P 4B2 | 129.5 | 163 |
| | 1540 to 1550 Bloor Street West<br>Toronto ON M6P 1A4 | 131.4 | 167 |
| | 1552-1556 Bloor Street West<br>Toronto ON M6P 1A4 | 133.8 | 171 |
| | 1433 Bloor Street West<br>Toronto ON M6P 3L6 | 135.6 | 175 |

| Site | Address | Distance (m) | Map Key |
|---|---|---|---|
| | 1433 Bloor St W<br>Toronto ON M6P3L6 | 135.6 | 175 |
| | 1423-1437 Bloor St W & 278 Sterling Rd<br>Toronto ON M6R 2B9 | 140.0 | 182 |
| | 1423-1437 Bloor St W & 278 Sterling Rd<br>Toronto ON M6R 2B9 | 140.0 | 182 |
| | 1423-1437 Bloor St W & 278 Sterling Rd<br>Toronto ON M6R 2B9 | 140.0 | 182 |
| | 1423-1437 Bloor St W & 278 Sterling Rd<br>Toronto ON M6R 2B9 | 140.0 | 182 |
| | 30 Morrow Ave.<br>Toronto ON M6R 2J2 | 146.2 | 202 |
| | 1427 Bloor Street West<br>Toronto ON M6P 3L6 | 148.7 | 207 |
| | 240 Sterling Road<br>Toronto ON M6R 2B9 | 165.7 | 250 |
| | 12 Ritchie Ave<br>Toronto ON M6R2J7 | 167.6 | 252 |
| | 158 Sterling Road<br>Toronto ON M6R 2B8 | 173.0 | 256 |
| | 158 Sterling Road<br>Toronto ON M6R 2B8 | 173.0 | 256 |

| Site | Address | Distance (m) | Map Key |
|---|---|---|---|
| | 158 Sterling Rd<br>Toronto ON M6R2B7 | 173.0 | 256 |
| | Sterling<br>Toronto ON M6R 2B2 | 178.9 | 270 |
| | 2106-2112 Dundas Street West<br>Toronto ON M6R 1W9 | 180.3 | 276 |
| | 2135 Dundas Street West<br>Toronto ON M6R 1X1 | 184.6 | 285 |
| | 2102 Dundas Street West<br>Toronto ON M6R 1W9 | 191.0 | 297 |
| | 213 Sterling Rd<br>Toronto ON M6R 2B4 | 198.4 | 307 |
| | 213 Sterling<br>Toronto ON M6R 2B4 | 198.4 | 307 |
| | 213 Sterling Road<br>Toronto ON M6R 2B2 | 198.4 | 307 |
| | 213 Sterling Road<br>Toronto ON | 198.4 | 307 |
| | 213 Sterling Rd<br>Toronto ON M6R2B2 | 198.4 | 307 |
| | 213 Sterling Road<br>Toronto ON M6R 2B2 | 198.4 | 307 |
| | 213 Sterling Road<br>Toronto ON M6R 2B2 | 198.4 | 307 |

| Site | Address | Distance (m) | Map Key |
|---|---|---|---|
| | 213 Sterling Road<br>Toronto ON M6R 2B2 | 198.4 | 307 |
| | 2096-2098 Dundas St West<br>Toronto ON M6R 1W9 | 205.2 | 314 |
| | 1405 Bloor Street West<br>Toronto ON M6P 3L4 | 211.2 | 323 |
| | 150, 158, and 181 Sterling Road, Toronto, Ontario<br>Toronto ON M6R 2B2 | 213.8 | 330 |
| | 1405 Bloor Street West<br>Toronto ON M6P 3L4 | 213.9 | 331 |
| | 2107 Dundas Street West<br>Toronto ON M6R 1X1 | 214.2 | 332 |
| | 2107 Dundas Street West<br>Toronto ON M6R 1X1 | 214.2 | 332 |
| | 2107 Dundas Street West<br>Toronto ON M6R 1X1 | 214.2 | 332 |
| | 2107 Dundas Street West<br>Toronto ON M6R 1X1 | 214.2 | 332 |
| | 25 Ritchie Avenue<br>Toronto ON M6R 2J6 | 216.7 | 342 |
| | 25 Ritchie Ave<br>Toronto ON M6R2J6 | 216.7 | 342 |

| Site | Address | Distance (m) | Map Key |
|---|---|---|---|
| | 2376 Dundas St W<br>Toronto ON M6P1W9 | 218.9 | 346 |
| | 21 Randolph Avenue<br>Toronto ON | 224.9 | 353 |
| | 422 Roncesvalles Ave<br>Toronto ON M6R2N2 | 234.8 | 375 |
| | 21 Randolph Avenue<br>Toronto ON | 236.7 | 379 |
| | 21 Randolph Avenue<br>Toronto ON M6P 4G4 | 239.1 | 383 |
| | 2 Howard Park Avenue<br>Toronto ON M6R 1V5 | 239.3 | 385 |
| | 2 Howard Park Avenue<br>Toronto ON M6R 1V5 | 239.3 | 385 |
| | 2 Howard Park Avenue<br>Toronto ON M6R 1V5 | 239.3 | 385 |
| | 2 Howard Park Ave<br>Toronto ON M6R 1V5 | 239.8 | 387 |
| | 221 Sterling Rd<br>Toronto ON M6R2B2 | 241.1 | 390 |
| | 2 Howard Park Avenue<br>Toronto ON M6R 1V5 | 241.4 | 393 |
| | 2 Howard Park Avenue<br>Toronto ON M6R 1V5 | 241.7 | 395 |

| Site | Address | Distance (m) | Map Key |
|---|---|---|---|
| | 2376 Dundas Street West<br>Toronto ON M6P 1W9 | 242.3 | 397 |
| | 424 & 436 Roncesvalles Avenue<br>Toronto ON M6R 2N2 | 244.4 | 407 |
| | 221 Sterling Road<br>Toronto ON M6R 2B2 | 245.3 | 410 |
| | 225 Sterling Road<br>Toronto ON M6R 2B2 | 249.0 | 419 |
| | 20 Dorval Road<br>Toronto ON M6P 2B3 | 254.1 | 432 |
| | 21 Randolph Avenue<br>Toronto ON M6P 4G4 | 256.1 | 438 |
| | 9 Morrow Ave<br>Toront ON M6R 2H9 | 258.9 | 443 |
| | 24 - 28 Howard Park Avenue<br>Toronto ON M6R 1V5 | 261.4 | 448 |
| | 24-28 Howard Park Avenue<br>Toronto ON M6R 1V5 | 261.4 | 448 |
| | 66 Howard Park Ave<br>Toronto ON M6R1V5 | 264.1 | 451 |
| | 60 Howard Park<br>Toronto ON | 264.5 | 452 |

| Site | Address | Distance (m) | Map Key |
|---|---|---|---|
| | 1A Howard Park Ave,<br>Toronto ON M6R 1V3 | 268.7 | 457 |
| | 429 RONCESVALLES AVENUE<br>TORONTO ON M6R 2N3 | 270.5 | 462 |
| | 211 Sterling Road<br>Toronto ON M6R 2B2 | 277.5 | 471 |
| | 2401 Dundas Street West<br>Toronto ON M6P 1X2 | 280.9 | 480 |
| | 66 Howard Park Avenue<br>Toronto ON M6R 1V5 | 281.4 | 481 |
| | 1639 Bloor Street West<br>Toronto ON | 287.8 | 495 |
| | 2022 Dundas Street West<br>Toronto ON M6R 1W6 | 291.8 | 500 |
| | 2382-2388 DUNDAS ST W<br>TORONTO ON M6P 1W9 | 292.6 | 502 |

## EXP - List of Expired Fuels Safety Facilities

A search of the EXP database, dated May 31, 2020 has found that there are 1 EXP site(s) within approximately 0.30 kilometers of the project property.

| Site | Address | Distance (m) | Map Key |
|---|---|---|---|
| TONY PALERMO | 41 HEWITT AVE SUITE 111 TORONTO M6R 1Y4 ON CA<br>ON | 283.6 | 488 |

## FST - Fuel Storage Tank

A search of the FST database, dated May 31, 2021 has found that there are 14 FST site(s) within approximately 0.30 kilometers of the project property.

| Site | Address | Distance (m) | Map Key |
|---|---|---|---|
| ULTRAMAR LTD ATTN JOHN | 2288 DUNDAS ST W TORONTO M6R 1X3<br>ON CA<br>ON | 0.0 | 18 |
| ULTRAMAR LTD ATTN JOHN | 2288 DUNDAS ST W TORONTO M6R 1X3<br>ON CA<br>ON | 0.0 | 18 |
| LAMBERT OIL (1986) LTD | 2145 DUNDAS ST W TORONTO M6R 1X1<br>ON CA<br>ON | 176.8 | 264 |
| LAMBERT OIL (1986) LTD | 2145 DUNDAS ST W TORONTO M6R 1X1<br>ON CA<br>ON | 176.8 | 264 |
| LAMBERT OIL (1986) LTD | 2145 DUNDAS ST W TORONTO M6R 1X1<br>ON CA<br>ON | 176.8 | 264 |
| LAMBERT OIL (1986) LTD | 2145 DUNDAS ST W TORONTO M6R 1X1<br>ON CA<br>ON | 176.8 | 264 |
| LAMBERT OIL (1986) LTD | 2145 DUNDAS ST W TORONTO M6R 1X1<br>ON CA<br>ON | 176.8 | 264 |
| LAMBERT OIL (1986) LTD | 2145 DUNDAS ST W TORONTO M6R 1X1<br>ON CA<br>ON | 176.8 | 264 |
| | 2145 DUNDAS ST W<br>TORONTO ON M6R 1X1 | 176.8 | 264 |
| LAMBERT OIL (1986) LTD | 2145 DUNDAS ST W TORONTO M6R 1X1<br>ON CA<br>ON | 176.8 | 264 |
| LAMBERT OIL (1986) LTD | 2145 DUNDAS ST W TORONTO M6R 1X1<br>ON CA<br>ON | 176.8 | 264 |

| Site | Address | Distance (m) | Map Key |
|---|---|---|---|
| LAMBERT OIL (1986) LTD | 2145 DUNDAS ST W TORONTO M6R 1X1 ON CA ON | 176.8 | 264 |
| LAMBERT OIL (1986) LTD | 2145 DUNDAS ST W TORONTO M6R 1X1 ON CA ON | 176.8 | 264 |
| | 2010 DUNDAS ST W TORONTO ON M6R 1W6 | 297.0 | 505 |

## FSTH - Fuel Storage Tank - Historic

A search of the FSTH database, dated Pre-Jan 2010* has found that there are 4 FSTH site(s) within approximately 0.30 kilometers of the project property.

| Site | Address | Distance (m) | Map Key |
|---|---|---|---|
| LAMBERT OIL (1986) LTD | 2145 DUNDAS ST W TORONTO ON M6R 1X1 | 176.8 | 264 |
| LAMBERT OIL (1986) LTD | 2145 DUNDAS ST W TORONTO ON M6R 1X1 | 176.8 | 264 |
| JACINTOS CAR WASH LTD | 2010 DUNDAS ST W TORONTO ON M6R 1W6 | 297.0 | 505 |
| JACINTOS CAR WASH LTD | 2010 DUNDAS ST W TORONTO ON M6R 1W6 | 297.0 | 505 |

## GEN - Ontario Regulation 347 Waste Generators Summary

A search of the GEN database, dated 1986-Nov 30, 2021 has found that there are 300 GEN site(s) within approximately 0.30 kilometers of the project property.

| Site | Address | Distance (m) | Map Key |
|---|---|---|---|
| NATIONAL GROCERS CO. | LOBLAWS SUPERMARKETS LTD. 2280 DUNDAS STREET WEST TORONTO ON M6R 1X4 | 0.0 | 4 |

| Site | Address | Distance (m) | Map Key |
|---|---|---|---|
| NATIONAL GROCERS COMPANY | LOBLAWS SUPERMARKETS LTD. 2280 DUNDAS STREET WEST<br>TORONTO ON M6R 1X4 | 0.0 | 4 |
| Loblaw Properties Limited | Loblaw Properties Limited 2280 Dundas Street West<br>Toronto ON M6R 1X3 | 0.0 | 4 |
| Loblaw Companies Inc | 2280 Dundas St. W.<br>Toronto ON M6R3B5 | 0.0 | 4 |
| Loblaw Companies Inc | 2280 Dundas St. W.<br>Toronto ON M6R3B5 | 0.0 | 4 |
| LOBLAWS INC. | 2280 Dundas St. W.<br>Toronto ON M6R3B5 | 0.0 | 4 |
| LOBLAWS INC. | 2280 Dundas St. W.<br>Toronto ON M6R3B5 | 0.0 | 4 |
| Choice Properties Limited Partnership | 2280 Dundas St W<br>Toronto ON M6R 1X3 | 0.0 | 4 |
| LOBLAWS INC. | 2280 Dundas St. W.<br>Toronto ON M6R3B5 | 0.0 | 4 |
| ONE HOUR MARTINIZING | 2290 DUNDAS STREET WEST<br>TORONTO ON M6R 1X4 | 0.0 | 6 |
| GOOD DRY CLEANERS 29-093 | 2290 DUNDAS STREET WEST<br>TORONTO ON M6R 1X4 | 0.0 | 6 |
| GOOD DRY CLEANERS | 2290 DUNDAS STREET WEST<br>TORONTO ON M6R 1X4 | 0.0 | 6 |
| TLC FINE CLEANERS | 2290 DUNDAS STREET WEST<br>TORONTO ON M6R 1X4 | 0.0 | 6 |

| Site | Address | Distance (m) | Map Key |
|---|---|---|---|
| Loblaws Inc. Display Fixtures | 2290-A Dundas Street West<br>Toronto ON M6R 1X4 | 0.0 | 6 |
| Loblaws Inc. Display Fixtures | 2290-A Dundas Street West<br>Toronto ON M6R 1X4 | 0.0 | 6 |
| Loblaws Inc. Display Fixtures | 2290-A Dundas Street West<br>Toronto ON M6R 1X4 | 0.0 | 6 |
| Living Properties Inc | 2288 Dundas Street W<br>Toronto ON M6R 1X3 | 0.0 | 18 |
| LABCARE INC. | 2238 DUNDAS STREET WEST, #217<br>TORONTO ON M6R 3A9 | 0.0 | 21 |
| LABCARE INC. | 2238 DUNDAS STREET WEST, #217<br>TORONTO ON M6R 3A9 | 0.0 | 21 |
| LABCARE INC. | 2238 DUNDAS STREET WEST, #217<br>TORONTO ON M6R 3A9 | 0.0 | 21 |
| LABCARE INC. | 2238 DUNDAS STREET WEST, #217<br>TORONTO ON M6R 3A9 | 0.0 | 21 |
| LifeLabs LP | 2238 DUNDAS STREET WEST, #217<br>TORONTO ON M6R 3A9 | 0.0 | 21 |
| LifeLabs LP | 2238 DUNDAS STREET WEST, #217<br>TORONTO ON | 0.0 | 21 |
| Dr Bonnie Cameron and Dr Michelle Farine | 2238 Dundas Street West, Suite 305<br>Toronto ON M6R 3A9 | 0.0 | 21 |

| Site | Address | Distance (m) | Map Key |
|---|---|---|---|
| Dr Bonnie Cameron and Dr Michelle Farine | 2238 Dundas Street West, Suite 305<br>Toronto ON M6R 3A9 | 0.0 | 21 |
| LifeLabs LP | 2238 DUNDAS STREET WEST, #217<br>TORONTO ON M6R 1XA | 0.0 | 21 |
| Dr Bonnie Cameron and Dr Michelle Farine | 2238 Dundas Street West, Suite 305<br>Toronto ON M6R 3A9 | 0.0 | 21 |
| Dr Bonnie Cameron and Dr Michelle Farine | 2238 Dundas Street West, Suite 305<br>Toronto ON M6R 3A9 | 0.0 | 21 |
| Dr Bonnie Cameron and Dr Michelle Farine | 2238 Dundas Street West, Suite 305<br>Toronto ON M6R 3A9 | 0.0 | 21 |
| COLLIERS MACAULAY NICOLLS INC. | CANADA LIFE ASSURANCE COMPANY<br>2299 DUNDAS STREET WEST<br>TORONTO ON M6R 1X7 | 43.3 | 54 |
| D & B X-RAY & ULTRASOUND SERVICE | 2299 DUNDAS STREET WEST, SUITE 104<br>TORONTO ON M6R 1X7 | 43.3 | 54 |
| D & B X-RAY & ULTRASOUND SERVICE | 2299 DUNDAS STREET WEST SUITE 104<br>TORONTO ON M6R 1X7 | 43.3 | 54 |
| Trillium Family Practice Ltd. | 2299 Dundas Street West<br>Toronto ON | 43.3 | 54 |
| Trillium Family Practice Ltd. | 2299 Dundas Street West<br>Toronto ON | 43.3 | 54 |
| Trillium Family Practice Ltd. | 2299 Dundas Street West<br>Toronto ON | 43.3 | 54 |
| Trillium Family Practice Ltd. | 2299 Dundas Street West<br>Toronto ON M6R 1X7 | 43.3 | 54 |

| Site | Address | Distance (m) | Map Key |
|---|---|---|---|
| Trillium Family Practice Ltd. | 2299 Dundas Street West<br>Toronto ON M6R 1X7 | 43.3 | 54 |
| Trillium Family Practice Ltd. | 2299 Dundas Street West<br>Toronto ON M6R 1X7 | 43.3 | 54 |
| Trillium Family Practice Ltd. | 2299 Dundas Street West<br>Toronto ON M6R 1X7 | 43.3 | 54 |
| CYBERMEDIX HEALTH SERVICES LTD. | 2299 DUNDAS ST. W, TORONTO C/O 6 VANSCO RD.<br>TORONTO ON M6R 1X7 | 43.3 | 54 |
| CYBERMEDIX HEALTH SERVICES LTD. 11-260 | 2299 DUNDAS ST. W, TORONTO C/O 6 VANSCO RD.<br>TORONTO ON M6R 1X7 | 43.3 | 54 |
| CYBERMEDIX HEALTH SERVICES LIMITED | 2299 DUNDAS STREET WEST<br>TORONTO ON M6R 1X7 | 43.3 | 54 |
| MARCHANT (SEE & USE ON1965700) 25-699 | 2299 DUNDAS ST.W. TORONTO M6R 1X7 C/O 555 UNIVERSITY AVENUE, #610<br>TORONTO ON M6R 1X7 | 43.3 | 54 |
| METROPOLITAN SEPARATE SCHOOL BOARD | BISHOP FRANCIS MARROCCO/THOMAS MERTON 1515 BLOOR ST W. C/O 80 SHEPPARD AVE E<br>TORONTO ON M6P 1A3 | 43.7 | 55 |
| METROPOLITAN SEPARATE SCHOOL BOARD | BISHOP FRANCIS MARROCCO/THOMAS MERTON 1515 BLOOR STREET WEST<br>TORONTO ON M2N 6E8 | 43.7 | 55 |
| METROPOLITAN SEPARATE SCHOOL BRD. 26-337 | BISHOP FRANCIS MARROCCO/THOMAS MERTON 1515 BLOOR ST W. C/O 80 SHEPPARD AVE E<br>TORONTO ON M6P 1A3 | 43.7 | 55 |
| TORONTO DISTRICT CATHOLIC SCHOOL BOARD | BISHOP FRANCIS MARROCCO/THOMAS MERTON 1515 BLOOR STREET WEST<br>TORONTO ON M2N 6E8 | 43.7 | 55 |

| Site | Address | Distance (m) | Map Key |
|---|---|---|---|
| TORONTO BOARD OF EDUCATION | WEST PARK SECONDARY SCHOOL 1515 BLOOR STREET WEST TORONTO ON M6P 1A3 | 43.7 | 55 |
| TORONTO BOARD OF ED (OUT OF BUS.) | WEST PARK SECONDARY SCHOOL 1515 BLOOR STREET WEST TORONTO ON M6P 1A3 | 43.7 | 55 |
| TORONTO BOARD OF ED (OUT OF BUS.) 38-126 | WEST PARK SECONDARY SCHOOL 1515 BLOOR STREET WEST TORONTO ON M6P 1A3 | 43.7 | 55 |
| TORONTO BOARD OF ED (OUT OF BUSINESS) | WEST PARK SECONDARY SCHOOL 1515 BLOOR STREET WEST TORONTO ON M6P 1A3 | 43.7 | 55 |
| WEST PARK SECONDARY SCHOOL | 1515 BLOOR ST. W. TORONTO ON M6P 1A3 | 43.7 | 55 |
| Toronto Catholic District School Bard | 1515 Bloor St. West Toronto ON M6P 1A3 | 43.7 | 55 |
| TORONTO DISTRICT CATHOLIC SCHOOL BOARD | BISHOP FRANCIS MARROCCO/THOMAS MERTON 1515 BLOOR STREET WEST TORONTO ON | 43.7 | 55 |
| TORONTO DISTRICT CATHOLIC SCHOOL BOARD | BISHOP FRANCIS MARROCCO/THOMAS MERTON 1515 BLOOR STREET WEST TORONTO ON | 43.7 | 55 |
| TORONTO DISTRICT CATHOLIC SCHOOL BOARD | BISHOP FRANCIS MARROCCO/THOMAS MERTON 1515 BLOOR STREET WEST TORONTO ON | 43.7 | 55 |
| TORONTO DISTRICT CATHOLIC SCHOOL BOARD | BISHOP FRANCIS MARROCCO/THOMAS MERTON 1515 BLOOR STREET WEST TORONTO ON M6P 1A3 | 43.7 | 55 |
| TORONTO DISTRICT CATHOLIC SCHOOL BOARD | BISHOP FRANCIS MARROCCO/THOMAS MERTON 1515 BLOOR STREET WEST TORONTO ON | 43.7 | 55 |

| Site | Address | Distance (m) | Map Key |
|---|---|---|---|
| TORONTO DISTRICT CATHOLIC SCHOOL BOARD | BISHOP FRANCIS MARROCCO/THOMAS MERTON 1515 BLOOR STREET WEST TORONTO ON M6P 1A3 | 43.7 | 55 |
| Toronto Catholic District School Bard | 1515 Bloor St. West Toronto ON M6P 1A3 | 43.7 | 55 |
| TORONTO DISTRICT CATHOLIC SCHOOL BOARD | BISHOP FRANCIS MARROCCO/THOMAS MERTON 1515 BLOOR STREET WEST TORONTO ON M6P 1A3 | 43.7 | 55 |
| TORONTO DISTRICT CATHOLIC SCHOOL BOARD | BISHOP FRANCIS MARROCCO/THOMAS MERTON 1515 BLOOR STREET WEST TORONTO ON M6P 1A3 | 43.7 | 55 |
| TORONTO DISTRICT CATHOLIC SCHOOL BOARD | BISHOP FRANCIS MARROCCO/THOMAS MERTON 1515 BLOOR STREET WEST TORONTO ON M6P 1A3 | 43.7 | 55 |
| TORONTO DISTRICT CATHOLIC SCHOOL BOARD | BISHOP FRANCIS MARROCCO/THOMAS MERTON 1515 BLOOR STREET WEST TORONTO ON M6P 1A3 | 43.7 | 55 |
| TORONTO DISTRICT CATHOLIC SCHOOL BOARD | BISHOP FRANCIS MARROCCO/THOMAS MERTON 1515 BLOOR STREET WEST TORONTO ON M6P 1A3 | 43.7 | 55 |
| Bloor Street Boxing Gym | 2295 Dundas Street West Toronto ON M6R 1X6 | 44.1 | 57 |
| GREENFIELD CLEANERS 17-600 | 2211 DUNDAS STREET WEST TORONTO ON M6R 1X6 | 54.0 | 61 |
| GREENFIELD CLEANERS | 2211 DUNDAS STREET WEST TORONTO ON M6R 1X6 | 54.0 | 61 |
| Bell | 68 Perth Avenue Toronto ON M6R 2C2 | 56.4 | 64 |
| dr fanian dental office | 2333 dundas st west suite # 204 toronto ON M6R3A6 | 59.5 | 66 |

| Site | Address | Distance (m) | Map Key |
|---|---|---|---|
| LifeLabs LP | 2333 DUNDAS STREET WEST SUITE 301<br>TORONTO ON M6R 3A6 | 59.5 | 66 |
| WINDSOR DENTAL | 2333 DUNDAS STREET WEST SUITE 204<br>TORONTO ON M6R3A6 | 59.5 | 66 |
| Innomar Strategies | 305-2333 Dundas St W<br>Toronto ON M6R 1X6 | 59.5 | 66 |
| Trillium Family Practice Ltd. | 2333 Dundas St West #201<br>Toronto ON M6R 3A6 | 59.5 | 66 |
| Innomar Strategies | 305-2333 Dundas St W<br>Toronto ON M6R 1X6 | 59.5 | 66 |
| WINDSOR DENTAL | 2333 DUNDAS STREET WEST SUITE 204<br>TORONTO ON M6R3A6 | 59.5 | 66 |
| WINDSOR DENTAL | 2333 DUNDAS STREET WEST SUITE 204<br>TORONTO ON M6R3A6 | 59.5 | 66 |
| CYBERMEDIX HEALTH SERVICES LTD. | 2333 DUNDAS ST., W, TORONTO C/O 6 VANSCO RD.<br>TORONTO ON M6R 3A6 | 59.5 | 66 |
| CYBERMEDIX HEALTH SERVICES LTD. | 2333 DUNDAS ST., W, SUITE 301<br>TORONTO ON M6R 3A6 | 59.5 | 66 |
| CYBERMEDIX HEALTH SERVICES LTD. 11-260 | 2333 DUNDAS ST., W, TORONTO C/O 6 VANSCO RD.<br>TORONTO ON M6R 3A6 | 59.5 | 66 |
| CYBERMEDIX HEALTH SERVICES LIMITED | 2333 DUNDAS STREET WEST SUITE 301<br>TORONTO ON M6R 3A6 | 59.5 | 66 |

| Site | Address | Distance (m) | Map Key |
|---|---|---|---|
| CYBERMEDIX HEALTH SERVICES LIMITED | 2333 DUNDAS STREET WEST SUITE 301<br>TORONTO ON M6R 3A6 | 59.5 | 66 |
| CYBERMEDIX HEALTH SERVICES LIMITED | 2333 DUNDAS STREET WEST SUITE 301<br>TORONTO ON M6R 3A6 | 59.5 | 66 |
| CYBERMEDIX HEALTH SERVICES LIMITED | 2333 DUNDAS STREET WEST SUITE 301<br>TORONTO ON M6R 3A6 | 59.5 | 66 |
| LifeLabs LP | 2333 DUNDAS STREET WEST SUITE 301<br>TORONTO ON M6R 3A6 | 59.5 | 66 |
| LifeLabs LP | 2333 DUNDAS STREET WEST SUITE 301<br>TORONTO ON | 59.5 | 66 |
| LifeLabs LP | 2333 DUNDAS STREET WEST SUITE 301<br>TORONTO ON M6R 3A6 | 59.5 | 66 |
| dr fanian dental office | 2333 dundas st west suite # 204<br>toronto ON M6R3A6 | 59.5 | 66 |
| LifeLabs LP | 2333 DUNDAS STREET WEST SUITE 301<br>TORONTO ON M6R 3A6 | 59.5 | 66 |
| WORK WEAR CORP OF CDA LTD | 35 GOLDEN AVE.<br>TORONTO ON M6R 2J5 | 73.0 | 83 |
| WORK WEAR CORP. OF CANADA LTD. | 35 GOLDEN AVE.<br>TORONTO ON M6R 2J5 | 73.0 | 83 |
| WORK WEAR CORP. OF CANADA LTD. 42-063 | 35 GOLDEN AVE.<br>TORONTO ON M6R 2J5 | 73.0 | 83 |
| WORK WEAR CORPORATION OF CANADA LTD. | 35 GOLDEN AVENUE<br>TORONTO ON M6R 2J5 | 73.0 | 83 |

| Site | Address | Distance (m) | Map Key |
|---|---|---|---|
| GFL Infrastrcture Group | 20 Perth Ave<br>Toronto ON M6R 2C2 | 76.5 | 88 |
| BLOOR STREET RENTALS | 1439 BLOOR ST. WEST<br>TORONTO ON M6P 3L7 | 85.4 | 98 |
| BLOOR STREET RENTALS | 1439 BLOOR STREET WEST<br>TORONTO ON M6P 3L7 | 85.4 | 98 |
| BLOOR STREET RENTALS 05-151 | 1439 BLOOR ST. WEST<br>TORONTO ON M6P 3L7 | 85.4 | 98 |
| M and J Sevaljevic Dentistry PC | 1545 Bloor St W<br>Toronto ON M6P1A5 | 95.1 | 115 |
| M and J Sevaljevic Dentistry PC | 1545 Bloor St W<br>Toronto ON M6P1A5 | 95.1 | 115 |
| M and J Sevaljevic Dentistry PC | 1545 Bloor St W<br>Toronto ON M6P1A5 | 95.1 | 115 |
| M and J Sevaljevic Dentistry PC | 1545 Bloor St W<br>Toronto ON M6P1A5 | 95.1 | 115 |
| M and J Sevaljevic Dentistry PC | 1545 Bloor St W<br>Toronto ON M6P1A5 | 95.1 | 115 |
| Metrolinx | 1456 Bloor Street West<br>Toronto ON M6P 4A9 | 108.0 | 128 |
| Metrolinx | 1456 Bloor Street West<br>Toronto ON M6P 4A9 | 108.0 | 128 |

| Site | Address | Distance (m) | Map Key |
|---|---|---|---|
| Metrolinx | 1456 Bloor Street West<br>Toronto ON M6P 4A9 | 108.0 | 128 |
| Metrolinx | 1456 Bloor Street West<br>Toronto ON M6P 4A9 | 108.0 | 128 |
| Metrolinx | 1456 Bloor Street West<br>Toronto ON M6P 4A9 | 108.0 | 128 |
| Metrolinx | 1456 Bloor Street West<br>Toronto ON M6P 4A9 | 108.0 | 128 |
| Dundas West Animal Hospital<br>Professional Corporati | 2160 Dundas Street West<br>Toronto ON M6R 1X3 | 111.0 | 134 |
| Dundas West Animal Hospital<br>Professional Corporati | 2160 Dundas Street West<br>Toronto ON M6R 1X3 | 111.0 | 134 |
| Dundas West Animal Hospital<br>Professional Corporati | 2160 Dundas Street West<br>Toronto ON M6R 1X3 | 111.0 | 134 |
| Dundas West Animal Hospital<br>Professional Corporati | 2160 Dundas Street West<br>Toronto ON M6R 1X3 | 111.0 | 134 |
| Dundas West Animal Hospital<br>Professional Corporati | 2160 Dundas Street West<br>Toronto ON M6R 1X3 | 111.0 | 134 |
| Dundas West Animal Hospital<br>Professional Corporati | 2160 Dundas Street West<br>Toronto ON | 111.0 | 134 |
| Dundas West Animal Hospital<br>Professional Corporati | 2160 Dundas Street West<br>Toronto ON M6R1X3 | 111.0 | 134 |
| Dundas West Animal Hospital<br>Professional Corporati | 2160 Dundas Street West<br>Toronto ON M6R1X3 | 111.0 | 134 |

| Site | Address | Distance (m) | Map Key |
|---|---|---|---|
| Dundas West Animal Hospital Professional Corporati | 2160 Dundas Street West<br>Toronto ON M6R1X3 | 111.0 | 134 |
| Dundas West Animal Hospital Professional Corporati | 2160 Dundas Street West<br>Toronto ON M6R1X3 | 111.0 | 134 |
| Dundas West Animal Hospital Professional Corporati | 2160 Dundas Street West<br>Toronto ON M6R1X3 | 111.0 | 134 |
| Dundas West Animal Hospital Professional Corporati | 2160 Dundas Street West<br>Toronto ON M6R1X3 | 111.0 | 134 |
| Dr. B Moss Dentistry Pro Corp | 1554A Bloor st w<br>Toronto ON M6P1A4 | 136.3 | 177 |
| Dr. B Moss Dentistry Pro Corp | 1554A Bloor st w<br>Toronto ON M6P1A4 | 136.3 | 177 |
| Dr. B Moss Dentistry Pro Corp | 1554A Bloor st w<br>Toronto ON M6P1A4 | 136.3 | 177 |
| Dr. B Moss Dentistry Pro Corp | 1554A Bloor st w<br>Toronto ON M6P1A4 | 136.3 | 177 |
| S Mazahreh Dentistry Prof Corp S Mazahreh Dentistry Prof Corp | 1554-A Bloor St. West<br>Toronto ON M6P 1A4 | 136.3 | 177 |
| S Mazahreh Dentistry Prof Corp S Mazahreh Dentistry Prof Corp | 1554-A Bloor St. West<br>Toronto ON M6P 1A4 | 136.3 | 177 |
| Castlepoint Studio Partners Limited | 158 - 164 Sterlling Road<br>Toronto ON M6R 2B8 | 137.1 | 178 |

| Site | Address | Distance (m) | Map Key |
|---|---|---|---|
| Perth Avenue Housing Co-op | 120 Perth Avenue<br>Toronto ON M6P 4E1 | 150.8 | 213 |
| DRINKWATER ELECTRIC MOTOR SERVICE | 457 RONCESVALLES AVE.<br>TORONTO ON M6R 2N4 | 158.6 | 228 |
| DRINKWATER ELECTRIC MOTOR SERVICE | 457 RONCESVALLES AVENUE<br>TORONTO ON M6R 2N4 | 158.6 | 228 |
| DRINKWATER ELECTRIC MOTOR SERVICE 13-269 | 457 RONCESVALLES AVE.<br>TORONTO ON M6R 2N4 | 158.6 | 228 |
| Christina Dhillon Dentistry Prof. Corp | 1423 Bloor Street West<br>Toronto ON M6P3L6 | 162.3 | 240 |
| Christina Dhillon Dentistry Prof. Corp | 1423 Bloor Street West<br>Toronto ON M6P3L6 | 162.3 | 240 |
| Christina Dhillon Dentistry Prof. Corp | 1423 Bloor Street West<br>Toronto ON M6P3L6 | 162.3 | 240 |
| KingSett Canadian Real Estate Income Fund | 1423 Bloor Street West<br>Toronto ON M6P 3L6 | 162.3 | 240 |
| KingSett Canadian Real Estate Income Fund | 1423 Bloor Street West<br>Toronto ON M6P 3L6 | 162.3 | 240 |
| Christina Dhillon Dentistry Prof. Corp | 1423 Bloor Street West<br>Toronto ON M6P3L6 | 162.3 | 240 |
| PHARMA PLUS DRUGS LTD | 2340 DUNDAS STREET WEST<br>TORONTO ON M6P 1W8 | 171.0 | 255 |
| CROSSWAYS PHOTOLAB | 2340 DUNDAS STREEET WEST<br>TORONTO ON M6P 4A9 | 171.0 | 255 |

| Site | Address | Distance (m) | Map Key |
|---|---|---|---|
| CROSSWAYS PHOTOLAB 07-458 | 703541 ONTARIO LTD. 2340 DUNDAS STREET WEST<br>TORONTO ON M6P 4A9 | 171.0 | 255 |
| PHARMA PLUS DRUGS LTD. | 2340 DUNDAS STREET WEST<br>TORONTO ON M6P 1W8 | 171.0 | 255 |
| CROSSWAYS PHOTOLAB | 2340 DUNDAS STREEET WEST<br>TORONTO ON M6P 4A9 | 171.0 | 255 |
| CROSSWAYS PHOTOLAB | 2340 DUNDAS STREEET WEST<br>TORONTO ON M6P 4A9 | 171.0 | 255 |
| CITY OF TORONTO, COMMUNITY& NEIGHBOURHOOD SERVICES | 2340 DUNDAS STREET WEST<br>TORONTO ON M6P 1W8 | 171.0 | 255 |
| CROSSWAYS PHOTOLAB | 2340 DUNDAS STREEET WEST<br>TORONTO ON M6P 4A9 | 171.0 | 255 |
| CRECCAL INVESTMENTS LTD. | 2340 Dundas Street West<br>Toronto ON M6P 4A9 | 171.0 | 255 |
| CRECCAL INVESTMENTS LTD. | 2340 Dundas Street West<br>Toronto ON M6P 4A9 | 171.0 | 255 |
| Trillium Family Practice Ltd. | 2340 Dundas Street West<br>Toronto ON M6P 4A9 | 171.0 | 255 |
| City of Toronto | 2340 Dundas St. West Dental Clinic<br>Toronto ON M6P 4A9 | 171.0 | 255 |
| City of Toronto | 2340 Dundas St. West Dental Clinic<br>Toronto ON M6P 4A9 | 171.0 | 255 |

| Site | Address | Distance (m) | Map Key |
|---|---|---|---|
| City of Toronto | 2340 Dundas St. West Dental Clinic<br>Toronto ON | 171.0 | 255 |
| Creccal Investments Ltd. | 2340 Dundas Street West<br>Toronto ON M6P 4A9 | 171.0 | 255 |
| City of Toronto | 2340 Dundas St. West Dental Clinic<br>Toronto ON M6P 4A9 | 171.0 | 255 |
| City of Toronto | 2340 Dundas St. W<br>Toronto ON M6P 4A9 | 171.0 | 255 |
| Creccal Investments Ltd. | 2340 Dundas Street West<br>Toronto ON M6P 4A9 | 171.0 | 255 |
| LifeLabs LP | 2340 Dundas St. W, Unit G2-27<br>Toronto ON M6P 4A9 | 171.0 | 255 |
| City of Toronto | 2340 Dundas St. West Dental Clinic<br>Toronto ON M6P 4A9 | 171.0 | 255 |
| LifeLabs LP | 2340 Dundas St. W, Unit G2-27<br>Toronto ON M6P 4A9 | 171.0 | 255 |
| LifeLabs LP | 2340 Dundas St. W, Unit G2-27<br>Toronto ON M6P 4A9 | 171.0 | 255 |
| City of Toronto | 2340 Dundas St. West Dental Clinic<br>Toronto ON M6P 4A9 | 171.0 | 255 |
| City of Toronto Public Health | 2340 Dundas St. W<br>Toronto ON M6P 4A9 | 171.0 | 255 |
| LifeLabs LP | 2340 Dundas St. W, Unit G2-27<br>Toronto ON M6P 4A9 | 171.0 | 255 |

| Site | Address | Distance (m) | Map Key |
|---|---|---|---|
| Creccal Investments Ltd. | 2340 Dundas Street West<br>Toronto ON M6P 4A9 | 171.0 | 255 |
| City of Toronto Dental & Oral Health Services | 2340 Dundas St. West Dental Clinic<br>Toronto ON M6P 4A9 | 171.0 | 255 |
| Julia Jarvis | Crossways Family Dental 2340 Dundas St. West Unit G-31<br>Toronto ON M6P 4A9 | 171.0 | 255 |
| City of Toronto Public Health | 2340 Dundas St. W<br>Toronto ON M6P 4A9 | 171.0 | 255 |
| City of Toronto Dental & Oral Health Services | 2340 Dundas St. West Dental Clinic<br>Toronto ON M6P 4A9 | 171.0 | 255 |
| LifeLabs LP | 2340 Dundas St. W, Unit G2-27<br>Toronto ON M6P 4A9 | 171.0 | 255 |
| Julia Jarvis | Crossways Family Dental 2340 Dundas St. West Unit G-31<br>Toronto ON M6P 4A9 | 171.0 | 255 |
| LifeLabs LP | 2340 Dundas St. W, Unit G2-27<br>Toronto ON M6P 4A9 | 171.0 | 255 |
| City of Toronto Dental & Oral Health Services | 2340 Dundas St. West Dental Clinic<br>Toronto ON M6P 4A9 | 171.0 | 255 |
| City of Toronto Public Health | 2340 Dundas St. W<br>Toronto ON M6P 4A9 | 171.0 | 255 |
| ALCAN CANADA PRODUCTS LTD. | ALGOODS DIVISION 158 STERLING RD.<br>TORONTO ON M6R 2B8 | 173.0 | 256 |

| Site | Address | Distance (m) | Map Key |
|---|---|---|---|
| ALCAN CANADA | ALGOODS DIVISION 158 STERLING RD.<br>TORONTO ON M6R 2B8 | 173.0 | 256 |
| ALGOODS INC. 02-047 | 158 STERLING ROAD<br>TORONTO ON M6R 2B8 | 173.0 | 256 |
| ALGOODS 02-047 | DIV. OF ALCAN ALUMINUM LIMITED 158 STERLING RD.<br>TORONTO ON M6R 2B8 | 173.0 | 256 |
| ALGOODS INC | 158 STERLING ROAD<br>TORONTO ON M6R 2B8 | 173.0 | 256 |
| ALGOODS INC. | 158 STERLING ROAD<br>TORONTO ON M6R 2B8 | 173.0 | 256 |
| ALGOODS (SEE & USE ON2257901) | 158 STERLING ROAD<br>TORONTO ON M6R 2B8 | 173.0 | 256 |
| TOWER AUTOMOTIVE | 158 STERLING ROAD<br>TORONTO ON M6R 2B8 | 173.0 | 256 |
| ALCAN Inc. | 158 Sterling Road<br>Toronto ON M6R 2B8 | 173.0 | 256 |
| Rio Tinto ALCAN Inc. | 158 Sterling Road<br>Toronto ON M6R 2B8 | 173.0 | 256 |
| Rio Tinto ALCAN Inc. | 158 Sterling Road<br>Toronto ON M6R 2B8 | 173.0 | 256 |
| Rio Tinto ALCAN Inc. | 158 Sterling Road<br>Toronto ON M6R 2B8 | 173.0 | 256 |
| Rio Tinto ALCAN Inc. | 158 Sterling Road<br>Toronto ON M6R 2B8 | 173.0 | 256 |

| Site | Address | Distance (m) | Map Key |
|---|---|---|---|
| Rio Tinto ALCAN Inc. | 158 Sterling Road<br>Toronto ON | 173.0 | 256 |
| Rio Tinto ALCAN Inc. | 158 Sterling Road<br>Toronto ON M6R2B8 | 173.0 | 256 |
| Delsan-AIM | 158 Sterling Road<br>TORONTO ON M6R 2B2 | 173.0 | 256 |
| Rio Tinto ALCAN Inc. | 158 Sterling Road<br>Toronto ON M6R2B8 | 173.0 | 256 |
| Rio Tinto ALCAN Inc. | 158 Sterling Road<br>Toronto ON M6R2B8 | 173.0 | 256 |
| Metrolinx | 158 Sterling Avenue<br>Toronto ON M6R2B2 | 173.0 | 256 |
| Rio Tinto ALCAN Inc. | 158 Sterling Road<br>Toronto ON M6R2B8 | 173.0 | 256 |
| Rio Tinto ALCAN Inc. | 158 Sterling Road<br>Toronto ON M6R2B8 | 173.0 | 256 |
| Rio Tinto ALCAN Inc. | 158 Sterling Road<br>Toronto ON M6R2B8 | 173.0 | 256 |
| Lambert Oil (1986) Ltd. | 2145 Dundas St. West<br>Toronto ON M6R 1X1 | 176.8 | 264 |
| Lambert Oil (1986) Ltd. | 2145 Dundas St. West<br>Toronto ON M6R 1X1 | 176.8 | 264 |

| Site | Address | Distance (m) | Map Key |
|---|---|---|---|
| Lambert Oil (1986) Ltd. | 2145 Dundas St. West<br>Toronto ON | 176.8 | 264 |
| Lambert Oil (1986) Ltd. | 2145 Dundas St. West<br>Toronto ON M6R 1X1 | 176.8 | 264 |
| Lambert Oil (1986) Ltd. | 2145 Dundas St. West<br>Toronto ON M6R 1X1 | 176.8 | 264 |
| Lambert Oil (1986) Ltd. | 2145 Dundas St. West<br>Toronto ON M6R 1X1 | 176.8 | 264 |
| Lambert Oil (1986) Ltd. | 2145 Dundas St. West<br>Toronto ON M6R 1X1 | 176.8 | 264 |
| Lambert Oil (1986) Ltd. | 2145 Dundas St. West<br>Toronto ON M6R 1X1 | 176.8 | 264 |
| Lambert Oil (1986) Ltd. | 2145 Dundas St. West<br>Toronto ON M6R 1X1 | 176.8 | 264 |
| Y.L. HENDLER LTD PROPERTY MANAGMENT & CONSULTING | 437 RONCESVALLES AVENUE<br>TORONTO ON M6R 3B9 | 177.4 | 266 |
| Y.L. HENDLER LTD PROPERTY MANAGMENT & CONSULTING | 437 RONCESVALLES AVENUE<br>TORONTO ON M6R 3B9 | 177.4 | 266 |
| Y.L. HENDLER LTD PROPERTY MANAGMENT & CONSULTING | 437 RONCESVALLES AVENUE<br>TORONTO ON M6R 3B9 | 177.4 | 266 |
| TORONTO TRANSIT COMMISSION | DUNDAS WEST STATION 2365 DUNDAS STREET WEST<br>TORONTO ON M6P 1W7 | 179.6 | 272 |
| TORONTO TRANSIT COMMISSION 38-068 | DUNDAS WEST STATION 2365 DUNDAS STREET WEST<br>TORONTO ON M6P 1W7 | 179.6 | 272 |

| Site | Address | Distance (m) | Map Key |
|---|---|---|---|
| TORONTO TRANSIT COMMISSION | 2365 DUNDAS STREET WEST<br>TORONTO ON M6P 1W7 | 179.6 | 272 |
| TORONTO TRANSIT COMMISSION | 2365 DUNDAS STREET WEST<br>TORONTO ON M6P 1W7 | 179.6 | 272 |
| Toronto Transit Commission | 2365 Dundas Street West<br>Toronto ON M6P 1W7 | 179.6 | 272 |
| Toronto Transit Commission | 2365 Dundas Street West,<br>Toronto ON M6P 1W7 | 179.6 | 272 |
| Toronto Transit Commission | 2365 Dundas Street West,<br>Toronto ON M6P 1W7 | 179.6 | 272 |
| Toronto Transit Commission | 2365 Dundas Street West,<br>Toronto ON M6P 1W7 | 179.6 | 272 |
| Clara Bureau | 1577 Bloor Street West M6P 1A6 ON Toronto<br>Toronto ON M6P 1A6 | 186.8 | 287 |
| Clara Bureau | 1577 Bloor Street West M6P 1A6 ON Toronto<br>Toronto ON M6P 1A6 | 186.8 | 287 |
| STORK DIAPER LTD | 136 PERTH AVENUE<br>TORONTO ON M6P 4G5 | 188.6 | 291 |
| STORK DIAPER LTD 36-110 | 136 PERTH AVENUE<br>TORONTO ON M6P 4G5 | 188.6 | 291 |
| STORK DIAPER LIMITED | 136 PERTH AVENUE<br>TORONTO ON M6P 4G5 | 188.6 | 291 |

| Site | Address | Distance (m) | Map Key |
|---|---|---|---|
| RAVEN'S WING TATTOO | 2100 DUNDAS STREET WEST<br>TORONTO ON M6R 1W9 | 191.0 | 297 |
| Michelangelos Auto Salon Inc. | 229 Sterling Road<br>Toronto ON | 191.4 | 299 |
| MOLONEY ELECTRIC CORP. | 213 STERLING RD.<br>TORONTO ON M6R 2B4 | 198.4 | 307 |
| MOLONEY ELECTRIC LTD. 27-254 | 213 STERLING ROAD<br>TORONTO ON M6R 2B4 | 198.4 | 307 |
| MOLONEY ELECTRIC 27-254 | 213 STERLING ROAD<br>TORONTO ON M6R 2B4 | 198.4 | 307 |
| MOLONEY ELECTRIC LTD. | 213 STERLING ROAD<br>TORONTO ON M6R 2B4 | 198.4 | 307 |
| MALONEY ELECTRIC | 213 STERLING ROAD<br>TORONTO ON M6R 2B4 | 198.4 | 307 |
| MALONEY (SEE & USE ON0732000) 26-409 | 213 STERLING ROAD<br>TORONTO ON M6R 2B4 | 198.4 | 307 |
| MALONEY ELECTRIC 26-409 | 213 STERLING ROAD<br>TORONTO ON M6R 2B4 | 198.4 | 307 |
| MALONEY ELECTRIC INC | 213 STERLING ROAD<br>TORONTO ON M6R 2B4 | 198.4 | 307 |
| Hammond Manufacturing Co. Ltd. | 213 Sterling Rd<br>Toronto ON | 198.4 | 307 |
| 1827356Ontario Inc. | 213 Sterling road<br>Toronto ON M6R 2B4 | 198.4 | 307 |

| Site | Address | Distance (m) | Map Key |
|---|---|---|---|
| Sterling Road Woodworkers Collective | 213 sterling rd<br>toronto ON | 198.4 | 307 |
| 1827356 Ontario Inc. | 213 Sterling road INDIAN ROAD<br>Toronto ON M6R2B2 | 198.4 | 307 |
| 1827356 Ontario Inc. | 213 Sterling Road<br>Toronto ON M6R 2B2 | 198.4 | 307 |
| High Park Lofts Inc | 433 roncesvalles ave<br>Toronto ON M6R 2N4 | 214.4 | 333 |
| HIgh Park Lofts Ltd. | 433 Roncesvalles Ave.<br>Toronto ON M6R 2N4 | 214.4 | 333 |
| Avalon Dentistry | 433 Roncesvalles Ave., Unit 101<br>Toronto ON M6R 3B9 | 214.4 | 333 |
| Avalon Dentistry | 433 Roncesvalles Ave., Unit 101<br>Toronto ON M6R 3B9 | 214.4 | 333 |
| Avalon Dentistry | 433 Roncesvalles Ave., Unit 101<br>Toronto ON M6R 3B9 | 214.4 | 333 |
| Avalon Dentistry | 433 Roncesvalles Ave., Unit 101<br>Toronto ON M6R 3B9 | 214.4 | 333 |
| Avalon Dentistry | 433 Roncesvalles Ave., Unit 101<br>Toronto ON M6R 3B9 | 214.4 | 333 |
| 774242 ONTARIO LTD. | 15 - 25 MORROW AVENUE C/O 340<br>RICHMOND STREET WEST<br>TORONTO ON M6R 2H9 | 214.6 | 335 |

| Site | Address | Distance (m) | Map Key |
|---|---|---|---|
| HIGHWAY PARK BAPTIST CHURCH | 9 HEWITT RD<br>TORONTO ON M6R 1Y4 | 216.4 | 339 |
| METRO PARKS & PROPERTY DEPARTMENT | 25A RITCHIE ST., HOUSING RENOVATIONS C/O 365 BAY STREET, 8TH FLOOR<br>TORONTO ON M6R 2J6 | 216.7 | 342 |
| METRO PARKS & PROPERTY DEPARTMENT 25-700 | 25A RITCHIE ST., HOUSING RENOVATIONS C/O 365 BAY STREET, 8TH FLOOR<br>TORONTO ON M6R 2J6 | 216.7 | 342 |
| Triumph Developments | 25 Ritchie Ave<br>Toronto ON M6R 2J6 | 216.7 | 342 |
| 774242 ONTARIO LTD. 43-160 | 15 - 25 MORROW AVENUE C/O 340 RICHMOND STREET WEST<br>TORONTO ON M6R 2H9 | 217.2 | 343 |
| TURNER & PORTER | 436 RONCESVALLES AVENUE<br>TORONTO ON M6R 2N2 | 226.5 | 358 |
| TURNER & PORTER(SEE&USE ONF037200) | 436 RONCESVALLES AVENUE<br>TORONTO ON M6R 2N2 | 226.5 | 358 |
| TURNER & PORTER FUNERAL DIRECTORS | LIMITED 436 RONCESVALLES AVENUE<br>TORONTO ON M6R 2N2 | 226.5 | 358 |
| TURNER & PORTER FUNERAL DIRECTORS | 436 RONCESVALLES AVENUE<br>TORONTO ON M6R 2N2 | 226.5 | 358 |
| TURNER & PORTER FUNERAL DIRECTORS 44-372 | LIMITED 436 RONCESVALLES AVENUE<br>TORONTO ON M6R 2N2 | 226.5 | 358 |
| TURNER & PORTER FUNERAL DIRECTORS | 436 RONCESVALLES AVENUE<br>TORONTO ON M6R 2N2 | 226.5 | 358 |

| Site | Address | Distance (m) | Map Key |
|---|---|---|---|
| TURNER & PORTER FUNERAL DIRECTORS | 436 RONCESVALLES AVENUE<br>TORONTO ON M6R 2N2 | 226.5 | 358 |
| TURNER & PORTER FUNERAL DIRECTORS | 436 RONCESVALLES AVENUE<br>TORONTO ON M6R 2N2 | 226.5 | 358 |
| TURNER & PORTER FUNERAL DIRECTORS | 436 RONCESVALLES AVENUE<br>TORONTO ON M6R 2N2 | 226.5 | 358 |
| CANRISE NON-PROFIT HOUSING | 11 RANDOLPH AVENUE<br>TORONTO ON M6P 4G3 | 232.4 | 370 |
| CANRISE NON-PROFIT HOUSING INC. | 11 RANDOLPH AVENUE<br>TORONTO ON M6P 4G3 | 232.4 | 370 |
| Roni Excavating Ltd. | 2376 Dundas Street West<br>Toronto ON M6P1W9 | 242.0 | 396 |
| Roni Excavating Ltd. | 2376 Dundas Street West<br>Toronto ON M6P1W9 | 242.0 | 396 |
| Roni Excavating Ltd. | 2376 Dundas Street West<br>Toronto ON M6P1W9 | 242.0 | 396 |
| 1521428 Ontario Inc | 24 Howard Park Avenue<br>Toronto ON | 246.8 | 414 |
| SCYTHES GROUP INC. | 128 STERLING ROAD<br>TORONTO ON M6R 2B7 | 246.9 | 415 |
| SCYTHES GROUP INC. | 128 STERLING ROAD<br>TORONTO ON M6R 2B7 | 246.9 | 415 |
| Arguson Products Inc. | 128 Sterling Rd<br>Toronto ON M6R 2B7 | 246.9 | 415 |

| Site | Address | Distance (m) | Map Key |
|---|---|---|---|
| Valcor Group Inc | 128 Sterling Road<br>Toronto ON M6P 0A1 | 246.9 | 415 |
| Ehrlich Asset Management Inc. | 128 Sterling Road<br>Toronto ON M6R 2B7 | 246.9 | 415 |
| Family Service Toronto | 202-128A Sterling Rd<br>Toronto ON M6R2B7 | 246.9 | 415 |
| SCYTHES LTD. | 128 STERLING ROAD<br>TORONTO ON M6R 2B7 | 246.9 | 415 |
| SCYTHES GROUP INC. | 128 STERLING ROAD<br>TORONTO ON M6R 2B7 | 246.9 | 415 |
| Display Arts of Toronto Limited | 225 Sterling Road, Unit 103<br>Toronto ON M6R 2B2 | 249.0 | 419 |
| Ace Lightning 2 Productions | 225 Sterling Rd<br>Toronto ON M6R 2B2 | 249.0 | 419 |
| Danosh Construction | 36 Howard Park<br>Toronto ON M6R0A5 | 253.3 | 429 |
| Direct Elevator Service Ltd | 21 Randolph Avenue<br>Toronto ON M6P 4G4 | 256.1 | 438 |
| 776022 ONTARIO LTD. | 9 MORROW ST.<br>TORONTO ON M6R 2H9 | 258.9 | 443 |
| JHL STEEL PRODUCTS LTD. 22-430 | 150 PERTH AVE.<br>TORONTO ON M6P 4G5 | 262.7 | 449 |

| Site | Address | Distance (m) | Map Key |
|---|---|---|---|
| PRICE WATERHOUSE LTD. 30-845 | 150 PERTH AVE. C/O BOX 190 1 FIRST CANADIAN PLACE SUITE 3300<br>TORONTO ON M6P 4G5 | 262.7 | 449 |
| DON VALLEY STORAGE INC. | 136-150 PERTH AVENUE<br>TORONTO ON M6P 4G5 | 262.7 | 449 |
| DON VALLEY STORAGE INC. 13-453 | 136-150 PERTH AVE. C/O 29 BERWICK AVE.<br>TORONTO ON M6P 4G5 | 262.7 | 449 |
| 422190 ONTARIO INC | 1 HOWARD PARK<br>TORONTO ON M6R-1V3 | 268.7 | 457 |
| 422190 ONTARIO INC | 1 HOWARD PARK<br>TORONTO ON | 268.7 | 457 |
| Greenbelt Environmental Services | 189-163 Sterling Road<br>Toronto ON M6R 2B2 | 274.2 | 467 |
| TORONTO HYDRO ELECTRIC SYSTEM LTD | 211 STERLING ROAD STERLING ROAD STATION<br>TORONTO ON | 277.5 | 471 |
| Priestly Demolition Inc. | 211 Sterling Rd.<br>Toronto ON M6R 2B2 | 277.5 | 471 |
| Priestly Demolition Inc. | 211 Sterling Rd.<br>Toronto ON M6R 2B2 | 277.5 | 471 |
| TORONTO HYDRO | C/O 14 CARLTON STREET 211 STERLING ROAD (STERLING STATION)<br>TORONTO ON M6R 2B2 | 277.5 | 471 |
| TORONTO HYDRO | 211 STERLING ROAD (STERLING STATION) C/O 14 CARLTON ST.<br>TORONTO ON M6R 2B2 | 277.5 | 471 |
| TORONTO HYDRO ELECTRIC SYSTEM 38-118 | STERLING STATION 211 STERLING ROAD<br>TORONTO ON M6R 2B2 | 277.5 | 471 |

| Site | Address | Distance (m) | Map Key |
|---|---|---|---|
| TORONTO HYDRO | 211 STERLING ROAD STERLING ROAD STATION<br>TORONTO ON M6R 2B2 | 277.5 | 471 |
| TORONTO HYDRO ELECTRIC SYSTEM LTD | 211 STERLING ROAD STERLING ROAD STATION<br>TORONTO ON M6R 2B2 | 277.5 | 471 |
| Lorbeth Developments | 1395 Bloor Street West<br>Toronto ON M6P 3L4 | 277.7 | 472 |
| Quantum Murray LP | 429 Roncesvalles Avenue<br>Toronto ON M6R 2N3 | 278.9 | 475 |
| DR.Lourdes Maqueira | 1616 Bloor St.W<br>Toronto ON M6P 1A7 | 280.6 | 479 |
| DR.Lourdes Maqueira | 1616 Bloor St.W<br>Toronto ON M6P 1A7 | 280.6 | 479 |
| DR.Lourdes Maqueira | 1616 Bloor St.W<br>Toronto ON M6P 1A7 | 280.6 | 479 |
| DR.Lourdes Maqueira | 1616 Bloor St.W<br>Toronto ON M6P 1A7 | 280.6 | 479 |
| COCHRANE-DUNLOP LIMITED | 1385 BLOOR STREET, WEST C/O P.O. BOX 4005, STATION A<br>TORONTO ON M6P 3L4 | 295.4 | 504 |
| COCHRANE-DUNLOP LIMITED 11-203 | 1385 BLOOR STREET, WEST C/O P.O. BOX 4005, STATION A<br>TORONTO ON M6P 3L4 | 295.4 | 504 |
| Shell Canada Products | 2010 Dundas Street West<br>Toronto ON M6R 1W6 | 297.0 | 505 |

| Site | Address | Distance (m) | Map Key |
|---|---|---|---|
| First Erdelyi Non-Profit Housing Corp. | 1624 Bloor Street West<br>Toronto ON M6P 4E6 | 297.1 | 506 |

## HINC - TSSA Historic Incidents

A search of the HINC database, dated 2006-June 2009* has found that there are 5 HINC site(s) within approximately 0.30 kilometers of the project property.

| Site | Address | Distance (m) | Map Key |
|---|---|---|---|
| | 2145 DUNDAS STREET WEST<br>TORONTO ON M6R 1X1 | 176.8 | 264 |
| | 2145 Dundas St<br>TORONTO ON | 176.8 | 264 |
| | 11 RANDOLPH AVENUE<br>TORONTO ON | 232.4 | 370 |
| | 21 RANDOLPH AVENUE<br>TORONTO ON | 256.1 | 438 |
| | 45 HEWITT AVENUE<br>TORONTO ON M6R 1Y4 | 294.8 | 503 |

## INC - Fuel Oil Spills and Leaks

A search of the INC database, dated Feb 28, 2022 has found that there are 6 INC site(s) within approximately 0.30 kilometers of the project property.

| Site | Address | Distance (m) | Map Key |
|---|---|---|---|
| | 2269 Dundas Street West, Toronto<br>ON | 30.9 | 40 |
| | 5 BOUSTEAD AVENUE#4, TORONTO<br>ON | 82.4 | 93 |

| Site | Address | Distance (m) | Map Key |
|---|---|---|---|
| | 2136 DUNDAS STREET WEST, TORONTO ON | 150.0 | 212 |
| | 1413 BLOOR STREET WEST, TORONTO ON | 209.0 | 321 |
| | 1598 BLOOR STREET WEST, TORONTO ON | 242.6 | 398 |
| | 41 Hewitt Avenue, Toronto ON | 283.6 | 488 |

## NEES - National Environmental Emergencies System (NEES)

A search of the NEES database, dated 1974-2003* has found that there are 1 NEES site(s) within approximately 0.30 kilometers of the project property.

| Site | Address | Distance (m) | Map Key |
|---|---|---|---|
| BISHOP FRANCIS MARROCCO | TORONTO (WEST OF YONGE) ON | 43.7 | 55 |

## NPCB - National PCB Inventory

A search of the NPCB database, dated 1988-2008* has found that there are 14 NPCB site(s) within approximately 0.30 kilometers of the project property.

| Site | Address | Distance (m) | Map Key |
|---|---|---|---|
| TOWER AUTOMOTIVE (WAS ALGOODS INC/ALCAN ALUMINIUM LIMITED) | (ENTER OFFICES NOW AT 164 STERLING)<br>158 STERLING RD.<br>TORONTO ON M6R 2B8 | 173.0 | 256 |
| ALGOODS INC | 158 STERLING ROAD<br>TORONTO ON M6R 2B8 | 173.0 | 256 |
| Tower Automotive( was Algoods Inc/ Alcan Aluminum Limited) | 158 STERLING RD. (enter offices now at 164 Sterling)<br>Toronto ON M6R 2B8 | 173.0 | 256 |

| Site | Address | Distance (m) | Map Key |
|---|---|---|---|
| ALGOODS INC | 158 STERLING ROAD<br>TORONTO ON M6R 2B8 | 173.0 | 256 |
| ALGOODS | 158 STERLING ROAD STERLING ROAD<br>TORONTO ON M6R 2B8 | 173.0 | 256 |
| ALGOODS | 158 STERLING ROAD<br>TORONTO ON M6R 2B8 | 173.0 | 256 |
| ALGOODS DIVISION OF ALCAN CANADA PRODUCT | 158 STERLING RD.<br>TORONTO ON M6R 2B8 | 173.0 | 256 |
| MOLONEY ELECTRIC | 213 STERLING RD.<br>TORONTO ON M6R 2B4 | 198.4 | 307 |
| MOLONEY ELECTRIC | 213 STERLING RD. STERLING RD.<br>TORONTO ON M6R 2B4 | 198.4 | 307 |
| MOLONEY ELECTRIC | 213 STERLING RD.<br>TORONTO ON M6R 2B4 | 198.4 | 307 |
| MOLONEY ELECTRIC | 213 STERLING RD.<br>TORONTO ON M6R 2B4 | 198.4 | 307 |
| TORONTO HYDRO | 211 STERLING ROAD<br>TORONTO ON M6R 2B2 | 277.5 | 471 |
| TORONTO HYDRO | 211 STERLING ROAD STERLING ROAD<br>TORONTO ON M6R 2B2 | 277.5 | 471 |
| TORONTO HYDRO | 211 STERLING ROAD<br>TORONTO ON M6R 2B2 | 277.5 | 471 |

## NPRI - National Pollutant Release Inventory

A search of the NPRI database, dated 1993-May 2017 has found that there are 18 NPRI site(s) within approximately 0.30 kilometers of the project property.

| Site | Address | Distance (m) | Map Key |
|---|---|---|---|
| ZELLERS | 2290 DUNDAS Street West<br>TORONTO ON M6R1X4 | 0.0 | 6 |
| ALGOODS DIVISION OF ALCAN ALUMINIUM LTD. | 158 STERLING ROAD NOT AVAILABLE<br>TORONTO ON M6R2B8 | 173.0 | 256 |
| ALGOODS INC. | 158 STERLING ROAD NOT AVAILABLE<br>TORONTO ON M6R2B8 | 173.0 | 256 |
| ALGOODS INC. | 158 STERLING ROAD NOT AVAILABLE<br>TORONTO ON M6R2B8 | 173.0 | 256 |
| ALGOODS INC. | 158 STERLING ROAD NOT AVAILABLE<br>TORONTO ON M6R2B8 | 173.0 | 256 |
| ALGOODS INC | 158 STERLING ROAD NOT AVAILABLE<br>TORONTO ON M6R2B8 | 173.0 | 256 |
| TOWER AUTOMOTIVE | 158 STERLING ROAD NOT AVAILABLE<br>TORONTO ON M6R2B8 | 173.0 | 256 |
| TOWER AUTOMOTIVE | 158 STERLING ROAD NOT AVAILABLE<br>TORONTO ON M6R2B8 | 173.0 | 256 |
| TOWER AUTOMOTIVE | 158 STERLING ROAD NOT AVAILABLE<br>TORONTO ON M6R2B8 | 173.0 | 256 |
| TOWER AUTOMOTIVE | 158 STERLING ROAD NOT AVAILABLE<br>TORONTO ON M6R2B8 | 173.0 | 256 |
| ALGOODS DIVISION OF ALCAN ALUMINIUM LTD. | 158 STERLING ROAD NOT AVAILABLE<br>TORONTO ON M6R2B8 | 173.0 | 256 |

| Site | Address | Distance (m) | Map Key |
|---|---|---|---|
| TOWER AUTOMOTIVE | 158 STERLING ROAD NOT AVAILABLE<br>TORONTO ON M6R2B8 | 173.0 | 256 |
| TOWER AUTOMOTIVE | 158 STERLING ROAD NOT AVAILABLE<br>TORONTO ON M6R2B8 | 173.0 | 256 |
| TOWER AUTOMOTIVE | 158 STERLING Road<br>Toronto ON M6R2B8 | 173.0 | 256 |
| ALGOODS INC. | 158 STERLING ROAD NOT AVAILABLE<br>TORONTO ON M6R2B8 | 173.0 | 256 |
| SCYTHES INC. | 128 STERLING ROAD NOT AVAILABLE<br>TORONTO ON M6R2B7 | 246.9 | 415 |
| SCYTHES INC | 128 STERLING RD NOT AVAILABLE<br>TORONTO ON M6R 2B7 | 246.9 | 415 |
| SCYTHES INC. | 128 STERLING ROAD NOT AVAILABLE<br>TORONTO ON M6R2B7 | 258.9 | 444 |

## OPCB - Inventory of PCB Storage Sites

A search of the OPCB database, dated 1987-Oct 2004; 2012-Dec 2013 has found that there are 19 OPCB site(s) within approximately 0.30 kilometers of the project property.

| Site | Address | Distance (m) | Map Key |
|---|---|---|---|
| ALGOODS INC | 158 STERLING ROAD<br>TORONTO ON M6R 2B8 | 173.0 | 256 |
| ALGOODS | 158 STERLING ROAD<br>TORONTO ON M6R 2B8 | 173.0 | 256 |

| Site | Address | Distance (m) | Map Key |
|---|---|---|---|
| ALGOODS | 158 STERLING ROAD<br>TORONTO ON M6R 2B8 | 173.0 | 256 |
| ALGOODS INC | 158 STERLING ROAD<br>TORONTO ON M6R 2B8 | 173.0 | 256 |
| ALGOODS INC | 158 STERLING ROAD<br>TORONTO ON M6R 2B8 | 173.0 | 256 |
| ALGOODS | 158 STERLING ROAD<br>TORONTO ON M6R 2B8 | 173.0 | 256 |
| MOLONEY ELECTRIC | 213 STERLING RD.<br>TORONTO FAX-535-1384 ON M6R 2B4 | 198.4 | 307 |
| MOLONEY ELECTRIC | 213 STERLING RD.<br>TORONTO FAX-535-1384 ON M6R 2B4 | 198.4 | 307 |
| MOLONEY ELECTRIC | 213 STERLING RD.<br>TORONTO FAX-535-1384 ON M6R 2B4 | 198.4 | 307 |
| MOLONEY ELECTRIC | 213 STERLING RD.<br>TORONTO FAX-535-1384 ON M6R 2B4 | 198.4 | 307 |
| MOLONEY ELECTRIC | 213 STERLING RD.<br>TORONTO ON M6R 2B4 | 198.4 | 307 |
| MOLONEY ELECTRIC | 213 STERLING RD.<br>TORONTO FAX-535-1384 ON M6R 2B4 | 198.4 | 307 |
| Moloney Electric | 213 Sterling Rd.<br>Toronto ON M6R 2B4 | 198.4 | 307 |
| Moloney Electric | 213 Sterling Rd.<br>Toronto ON M6R 2B4 | 198.4 | 307 |

| Site | Address | Distance (m) | Map Key |
|---|---|---|---|
| TORONTO HYDRO | 211 STERLING ROAD<br>TORONTO ON M6R 2B2 | 277.5 | 471 |
| TORONTO HYDRO | 211 STERLING ROAD<br>TORONTO ON M6R 2B2 | 277.5 | 471 |
| TORONTO HYDRO | 211 STERLING ROAD<br>TORONTO ON M6R 2B2 | 277.5 | 471 |
| TORONTO HYDRO | 211 STERLING ROAD<br>TORONTO ON M6R 2B2 | 277.5 | 471 |
| TORONTO HYDRO | 211 STERLING ROAD<br>TORONTO ON M6R 2B2 | 277.5 | 471 |

## PES - Pesticide Register

A search of the PES database, dated Oct 2011- Jan 31, 2021 has found that there are 13 PES site(s) within approximately 0.30 kilometers of the project property.

| Site | Address | Distance (m) | Map Key |
|---|---|---|---|
| LOBLAWS SUPERMARKETS LIMITED 1154 | 2280 DUNDAS ST W<br>TORONTO ON M6R1X4 | 0.0 | 4 |
| LOBLAWS SUPERMARKETS LIMITED | 2280 DUNDAS STREET WEST<br>TORONTO ON M6R 1X3 | 0.0 | 4 |
| LOBLAWS SUPERMARKETS LIMITED 1154 | 2280 DUNDAS ST W<br>TORONTO ON M6R1X4 | 0.0 | 4 |
| LOBLAWS SUPERMARKETS LIMITED | 2280 DUNDAS ST W<br>TORONTO ON M6R 1X3 | 0.0 | 4 |

| Site | Address | Distance (m) | Map Key |
|---|---|---|---|
| LOBLAWS SUPERMARKETS LIMITED 1154 | 2280 DUNDAS ST W<br>TORONTO ON M6R 1X3 | 0.0 | 4 |
| ZELLERS INC | 2290 DUNDAS ST WEST<br>TORONTO ON M6R1X4 | 0.0 | 6 |
| ZELLERS INC | 2290 DUNDAS ST WEST<br>TORONTO ON M6R 1X4 | 0.0 | 6 |
| ZELLERS INC | 2290 DUNDAS ST WEST<br>TORONTO ON M6R1X4 | 0.0 | 6 |
| TOWERS DEPARTMENT STORE STORE #22 | 2290 DUNDAS STREET WEST<br>TORONTO ON M6R 1X4 | 0.0 | 6 |
| J.B. GARDENING | 218 STERLING ROAD<br>TORONTO ON M6R 2B9 | 157.4 | 223 |
| CROSSWAYS FOOD CITY | 2340 DUNDAS STREET WEST<br>TORONTO ON M6P 4A9 | 171.0 | 255 |
| CROSSWAYS FOOD CITY | 2340 DUNDAS STREET WEST<br>TORONTO ON M6P4A9 | 171.0 | 255 |
| | 9 MORROW AVE<br>TORONTO ON M6R 2H9 | 258.9 | 443 |

## PINC - Pipeline Incidents

A search of the PINC database, dated May 31, 2021 has found that there are 6 PINC site(s) within approximately 0.30 kilometers of the project property.

| Site | Address | Distance (m) | Map Key |
|---|---|---|---|
| ENBRIDGE GAS INC | 1555 BLOOR ST W,,TORONTO,ON,M6P 1A5,CA<br>ON | 118.6 | 145 |

| Site | Address | Distance (m) | Map Key |
|---|---|---|---|
| ENBRIDGE GAS INC | 1557 BLOOR ST W,UNIT 1,TORONTO,ON, M6P 1A5,CA<br>ON | 124.5 | 153 |
| ENBRIDGE GAS INC | 436 RONCESVALLES AVE,,TORONTO,ON, M6R 2N5,CA<br>ON | 162.3 | 241 |
| PIPELINE HIT 1/2" | 158 STERLING RD,,TORONTO,ON,M6R 2B2,CA<br>ON | 173.0 | 256 |
| | 27 Radford Avenue, Toronto<br>ON | 208.1 | 319 |
| ENBRIDGE GAS INC | 2072 DUNDAS ST W,,TORONTO,ON,M6R 1W9,CA<br>ON | 226.0 | 356 |

## PRT - Private and Retail Fuel Storage Tanks

A search of the PRT database, dated 1989-1996* has found that there are 11 PRT site(s) within approximately 0.30 kilometers of the project property.

| Site | Address | Distance (m) | Map Key |
|---|---|---|---|
| ULTRAMAR CANADA INC | 2288 DUNDAS ST W<br>TORONTO ON M6R1X3 | 0.0 | 18 |
| WORKWEAR CORP OF CANADA | 35 GOLDEN AV<br>TORONTO ON M6R 2J5 | 73.0 | 83 |
| 562507 ONTARIO LTD | 1439 BLOOR ST W<br>TORONTO ON M6P 3L7 | 85.4 | 98 |
| MUIR'S CARTAGE ATTN JOE MATTHIES | 8 GOLDEN GT<br>SCARBOROUGH ON M6R 2J4 | 129.3 | 162 |

| Site | Address | Distance (m) | Map Key |
|---|---|---|---|
| ALGOODS LTD | 158 STERLING RD<br>TORONTO ON M6R2B8 | 173.0 | 256 |
| LAMBERT OIL (1986) LTD | 2145 DUNDAS ST W<br>TORONTO ON M6R1X1 | 176.8 | 264 |
| HOWARD PARK SERVICE CENTRE | 2-10 HOWARD PK<br>TORONTO ON | 241.1 | 389 |
| DOMINION PROPANE CORP ATTN VIOLET CHAN | 30-A HOWARD PK<br>TORONTO ON M6R 1V5 | 253.6 | 430 |
| BEIRAS AUTO REPAIRS LTD | 30-A HOWARD PK<br>TORONTO ON M6R 1V5 | 253.6 | 430 |
| JACINTOS CAR WASH LTD | 2010 DUNDAS ST W<br>TORONTO ON M6R1W6 | 297.0 | 505 |
| JACINTOS CAR WASH LTD | 2010 DUNDAS ST W<br>TORONTO ON M6R 1W6 | 297.0 | 505 |

## PTTW - Permit to Take Water

A search of the PTTW database, dated 1994 - Jan 31, 2022 has found that there are 4 PTTW site(s) within approximately 0.30 kilometers of the project property.

| Site | Address | Distance (m) | Map Key |
|---|---|---|---|
| Alcan Inc. | 158 Sterling Road CITY OF TORONTO<br>ON | 173.0 | 256 |
| Alcan Inc. | 158 Sterling Road Toronto Ontario CITY OF TORONTO<br>ON | 173.0 | 256 |
| Worsley Dream GP Inc. | 430 Roncesvalles Avenue, Toronto, ON M6R 3B9 Canada<br>ON | 233.9 | 373 |

| Site | Address | Distance (m) | Map Key |
|---|---|---|---|
| 1858793 Ontario Inc. | Howard Park Avenue 3060 & 66 Howard Park Ave, City of Toronto CITY OF TORONTO ON | 264.1 | 451 |

## RSC - Record of Site Condition

A search of the RSC database, dated 1997-Sept 2001, Oct 2004-Jan 2022 has found that there are 13 RSC site(s) within approximately 0.30 kilometers of the project property.

| Site | Address | Distance (m) | Map Key |
|---|---|---|---|
| CASTLEPOINT GREYBROOK STERLING INC. | 20 PERTH AVENUE, TORONTO, ON M6R 2C2<br>Toronto ON | 76.5 | 88 |
| Neudorfer Management Corporation | 80 & 82 Perth Avenue, Toronto, Ontario , M6R 2C2<br>ON | 79.2 | 90 |
| Neudorfer Management Corporation | 80 & 82 Perth Avenue, Toronto, Ontario<br>ON | 79.2 | 90 |
| Neudorfer Management Corporation | 1439 Bloor Street West, Toronto, Ontario<br>ON | 85.4 | 98 |
| Ritchie Dundas Investments Inc. | 2154 DUNDAS ST W, TORONTO, ON, M6R 1X3<br>Toronto ON M6R 1X3 | 104.8 | 125 |
| High Park Lofts Ltd. | 433 and 437 Roncesvalles Avenue, Toronto, Ontario<br>Toronto ON M6R 3B9 | 177.2 | 265 |
| 1217856 Ontario Ltd. | 25 Ritchie Avenue, Toronto, Ontario<br>Toronto ON M6R 2J6 | 216.7 | 342 |
| Lorbeth Development Corporation | Part of lot 61 on plan 287 (York) Parts 5, 6, 11, 12, 18, & 19 plan 66R-21414, T<br>ON | 227.3 | 361 |

| Site | Address | Distance (m) | Map Key |
|---|---|---|---|
| WORSLEY DREAM GP INC. | 430 RONCESVALLES AVENUE, TORONTO, ON M6R 3B9<br>Toronto ON | 233.9 | 373 |
| DUN WEST PROPERTIES LTD | 2376 DUNDAS STREET WEST, TORONTO, ON M6P 1W9<br>Toronto ON | 242.0 | 396 |
| 1858793 ONTARIO INC. | 24 HOWARD PARK AVENUE, TORONTO, ON M6R 1V5<br>Toronto ON | 246.8 | 414 |
| 1858793 ONTARIO INC. | 60 HOWARD PARK AVENUE, TORONTO, ON M6R 1V5<br>Toronto ON | 252.1 | 425 |
| Toronto Hydro-Electric System Limited | 211 STERLING RD, TORONTO, ON, M6R 2B2<br>ON M6R 2B2 | 277.5 | 471 |

## RST - Retail Fuel Storage Tanks

A search of the RST database, dated 1999-Sep 30, 2021 has found that there are 16 RST site(s) within approximately 0.30 kilometers of the project property.

| Site | Address | Distance (m) | Map Key |
|---|---|---|---|
| ULTRAMAR GAS BAR | 2288 DUNDAS ST W<br>TORONTO ON M6R1X3 | 0.0 | 18 |
| HOPMANS JOHN SHELL SERVICE STN | 2163 DUNDAS ST W<br>TORONTO ON M6R1X5 | 135.9 | 176 |
| LAMBERT SERVICE STN & FUEL OIL SERVICE | 2145 DUNDAS ST W<br>TORONTO ON M6R1X1 | 176.8 | 264 |
| A LAMBERT OIL (1986) LTD | 2145 DUNDAS ST W<br>TORONTO ON M6R1X1 | 176.8 | 264 |
| LAMBERT OIL (1986) LTD | 2145 DUNDAS ST W<br>TORONTO ON M6R1X1 | 176.8 | 264 |

| Site | Address | Distance (m) | Map Key |
|---|---|---|---|
| LAMBERT OIL (1986) LTD | 2145 DUNDAS ST W<br>TORONTO ON M6R1X1 | 176.8 | 264 |
| LAMBERT OIL (1986) LTD | 2145 DUNDAS ST W<br>TORONTO ON M6R1X1 | 176.8 | 264 |
| A LAMBERT OIL (1986) LTD | 2145 DUNDAS ST W<br>TORONTO ON M6R1X1 | 176.8 | 264 |
| LAMBERT SERVICE STN & FUEL OIL SERVICE | 2145 DUNDAS ST W<br>TORONTO ON M6R1X1 | 176.8 | 264 |
| LAMBERT OIL (1986) LTD | 2145 DUNDAS ST W<br>TORONTO ON M6R1X1 | 176.8 | 264 |
| LAMBERT OIL | 2145 DUNDAS ST W<br>TORONTO ON M6R 1X1 | 176.8 | 264 |
| A LAMBERT OIL (1986) LTD | 2145 DUNDAS ST W<br>TORONTO ON M6R 1X1 | 176.8 | 264 |
| LAMBERT OIL (1986) LTD | 2145 DUNDAS ST W<br>TORONTO ON M6R 1X1 | 176.8 | 264 |
| LAMBERT SERVICE STN & FUEL OIL SERVICE | 2145 DUNDAS ST W<br>TORONTO ON M6R 1X1 | 176.8 | 264 |
| 4 SEASON AUTOMOTIVE | 2125 DUNDAS ST W<br>TORONTO ON M6R 1X1 | 197.6 | 305 |
| JACINTO'S COIN & CAR WASH | 2010 DUNDAS ST W<br>TORONTO ON M6R1W6 | 297.0 | 505 |

## SCT - Scott's Manufacturing Directory

A search of the SCT database, dated 1992-Mar 2011* has found that there are 57 SCT site(s) within approximately 0.30 kilometers of the project property.

| Site | Address | Distance (m) | Map Key |
|---|---|---|---|
| Boat For Sale Publications Inc. - Boat for Sale | 2238 Dundas St W Suite B105<br>Toronto ON M6R 3A9 | 0.0 | 21 |
| Trader Media Corporation - | 2238 Dundas St W Suite B105<br>Toronto ON M6R 3A9 | 0.0 | 21 |
| CROWN FURS CO. LIMITED | 2285 DUNDAS ST W<br>TORONTO ON M6R 1X6 | 32.2 | 41 |
| BLUE LOTUS MASSAGE TABLES | 2255 DUNDAS ST W<br>TORONTO ON M6R 1X6 | 37.6 | 46 |
| Electra Furs Ltd. | 2227 Dundas St W<br>Toronto ON M6R 1X6 | 38.8 | 49 |
| Futurific Music | 2299 Dundas St W Suite 302<br>Toronto ON M6R 1X7 | 43.3 | 54 |
| 786 Distributors Inc. | 35 Golden Ave<br>Toronto ON M6R 2J5 | 73.0 | 83 |
| Q Art Dental Lab | 1553 Bloor St W<br>Toronto ON M6P 1A5 | 106.3 | 126 |
| Q-Art Dental Lab | 1553 Bloor St W<br>Toronto ON M6P 1A5 | 106.3 | 126 |
| LIFETIME LEATHER COMPANY | 2179 DUNDAS ST W<br>TORONTO ON M6R 1X5 | 109.1 | 131 |
| SUPREME RUBBER STAMP CO. | 1452 BLOOR ST W<br>TORONTO ON M6P 3L5 | 140.2 | 183 |

| Site | Address | Distance (m) | Map Key |
|---|---|---|---|
| SUPREME RUBBER STAMP CO. LTD. | 1452 Bloor St W<br>Toronto ON M6P 3L5 | 140.2 | 183 |
| Physicians for Aid and Relief | 1425 Bloor St W<br>Toronto ON M6P 3L6 | 154.9 | 220 |
| TEMPO PRINTING | 1442 BLOOR ST W<br>TORONTO ON M6P 3L5 | 158.3 | 227 |
| Endow Dental Arts Studio Inc. | 2340 Dundas St W Unit G18<br>Toronto ON M6P 4A9 | 171.0 | 255 |
| ALGOODS INC. | 158 STERLING RD<br>TORONTO ON M6R 2B8 | 173.0 | 256 |
| Tower Automotive | 158 Sterling Rd<br>Toronto ON M6R 2B8 | 173.0 | 256 |
| A J Stained Glass Supply | 2108 Dundas St W<br>Toronto ON M6R 1W9 | 182.4 | 280 |
| Artistic Glass | 2108 Dundas St W<br>Toronto ON M6R 1W9 | 182.4 | 280 |
| A J Stained Glass Supply | 2108 Dundas St W<br>Toronto ON M6R 1W9 | 182.4 | 280 |
| ALCHEMY PRESS | 8 SILVER AVE<br>TORONTO ON M6R 1X8 | 182.7 | 281 |
| Yiorgos The Cobbler | 5 Dorval Rd<br>Toronto ON M6P 2B2 | 187.5 | 288 |

| Site | Address | Distance (m) | Map Key |
|---|---|---|---|
| ALLEN TELECOMMUNICATIONS POLIC | 6 SILVER AVE<br>TORONTO ON M6R 1X8 | 187.6 | 289 |
| Alchemy Press | 6 Silver Ave<br>Toronto ON M6R 1X8 | 187.6 | 289 |
| AZURE PUBLISHING INC. | 2 SILVER AVE FLOOR 2<br>TORONTO ON M6R 3A2 | 194.3 | 300 |
| For The Dogs Inc. | 2 Silver Ave<br>Toronto ON M6R 3A2 | 194.3 | 300 |
| ARTISTIC GLASS LTD. | 2106 DUNDAS ST W<br>TORONTO ON M6R 1W9 | 195.1 | 301 |
| ONTARIO RAILING | 231 STERLING RD UNIT A<br>TORONTO ON M6R 2B2 | 196.8 | 304 |
| Ontario Railings Enterprises | 231 Sterling Rd Unit A<br>Toronto ON M6R 2B2 | 196.8 | 304 |
| MOLONEY ELECTRIC (DIV. OF HAMM | 213 STERLING RD<br>TORONTO ON M6R 2B4 | 198.4 | 307 |
| Moloney Electric Inc. | 213 Sterling Rd<br>Toronto ON M6R 2B4 | 198.4 | 307 |
| Moloney Electric Inc. | 213 Sterling Rd<br>Toronto ON M6R 2B4 | 198.4 | 307 |
| Nutrition In Motion Ltd. | 1415 Bloor St W<br>Toronto ON M6P 3L4 | 200.0 | 308 |
| Dundas Wood Windows | 2113 Dundas St W<br>Toronto ON M6R 1X1 | 201.8 | 311 |

| Site | Address | Distance (m) | Map Key |
|---|---|---|---|
| Dundas Wood Windows and Specialties Inc. | 2113 Dundas St W<br>Toronto ON M6R 1X1 | 201.8 | 311 |
| MJM Productions | 10 Morrow Ave Suite 101<br>Toronto ON M6R 2J1 | 203.0 | 313 |
| Becker Associates | 10 Morrow Ave Suite 202<br>Toronto ON M6R 2J1 | 203.0 | 313 |
| Educational Computing Org | 10 Morrow Ave Suite 202<br>Toronto ON M6R 2J1 | 203.0 | 313 |
| The Champlain Society | 10 Morrow Ave<br>Toronto ON M6R 2J1 | 203.0 | 313 |
| Legal Aid ON - Journal of Law | 10 Morrow Ave Suite 202<br>Toronto ON M6R 2J1 | 203.0 | 313 |
| Best Care Optical Inc. | 1586 Bloor St W<br>Toronto ON M6P 1A7 | 215.4 | 337 |
| BOAT FOR SALE PUBLICATIONS | 26 MORROW AVE<br>TORONTO ON M6R 2J1 | 217.4 | 344 |
| PRISM SPECIALTY DYERS INC | 227 STERLING RD<br>TORONTO ON M6R 2B2 | 245.4 | 411 |
| THE SCYTHES GROUP OF COMPANIES | 128 STERLING RD<br>TORONTO ON M6R 2B7 | 246.9 | 415 |
| Flying Colours International | 128 Sterling Rd<br>Toronto ON M6R 2B7 | 246.9 | 415 |

| Site | Address | Distance (m) | Map Key |
|---|---|---|---|
| PRODESIGN LTD | 225 STERLING RD<br>TORONTO ON M6R 2B2 | 249.0 | 419 |
| Scenery Plastics Inc. | 225 Sterling Rd Unit 200A<br>Toronto ON M6R 2B2 | 249.0 | 419 |
| Display Arts of Toronto Limited | 225 Sterling Rd Unit 103<br>Toronto ON M6R 2B2 | 249.0 | 419 |
| The Borealis Recording Company Ltd. | 225 Sterling Rd Unit 19<br>Toronto ON M6R 2B2 | 249.0 | 419 |
| Display Arts Of Toronto Ltd. | 225 Sterling Rd Unit 103<br>Toronto ON M6R 2B2 | 249.0 | 419 |
| The Borealis Recording Company | 225 Sterling Rd Unit 19<br>Toronto ON M6R 2B2 | 249.0 | 419 |
| Krajbich Dental Lab | 1613 Bloor St W<br>Toronto ON M6P 1A6 | 252.2 | 426 |
| LANSOURCE TECHNOLOGIES INC. | 21 Randolph Ave Floor 4<br>Toronto ON M6P 4G4 | 256.1 | 438 |
| Lansource Technologies Inc. - Div. of 3COM Corporation | 21 Randolph Ave Floor 4<br>Toronto ON M6P 4G4 | 256.1 | 438 |
| Commworks - A 3COM Company | 21 Randolph Ave Floor 4<br>Toronto ON M6P 4G4 | 256.1 | 438 |
| KOBZAR PUBLISHING CO LTD | 1604 BLOOR ST W<br>TORONTO ON M6P 1A7 | 257.7 | 440 |
| 911 Maxim Studios | 163 Sterling Rd<br>Toronto ON M6R 2B2 | 297.5 | 507 |

| Site | Address | Distance (m) | Map Key |
|---|---|---|---|

## SPL - Ontario Spills

A search of the SPL database, dated 1988-Sep 2020; Dec 2020-Mar 2021 has found that there are 42 SPL site(s) within approximately 0.30 kilometers of the project property.

| Site | Address | Distance (m) | Map Key |
|---|---|---|---|
| LOBLAWS | LOBLAWS 2280 DUNDAS ST<br>TORONTO CITY ON | 0.0 | 4 |
| | 2280 Dundas Street West<br>Toronto ON | 0.0 | 4 |
| | 42 Ritchie Ave<br>Toronto ON | 39.0 | 50 |
| | 1515 Bloor St W<br>Toronto ON M6P 1A3 | 43.7 | 55 |
| BISHOP FRANCIS MARROCCO | 1515 BLOOR ST. W. SEPARATE SCHOOL<br>TORONTO CITY ON M6P 1A3 | 43.7 | 55 |
| Toronto Hydro-Electric System Limited | 2333 Dundas St W<br>Toronto ON M6R 1X6 | 59.5 | 66 |
| PROVMAR FUELS INC. | 35 GOLDEN AVE. TANK TRUCK (CARGO)<br>TORONTO CITY ON M6R 2J5 | 73.0 | 83 |
| UNKNOWN | REAR OF MED. BLDG. TOWERS PLAZA<br>(BLOOR & DUNDAS W.)<br>TORONTO CITY ON | 87.9 | 105 |
| SCHOOL | DUNDAS ST. WEST & BLOOR<br>TORONTO CITY ON | 87.9 | 105 |

| Site | Address | Distance (m) | Map Key |
|---|---|---|---|
| Toronto Transit Commission | Dundas West Subway Stn. - Dundas & Bloor<br>Toronto ON | 87.9 | 105 |
| | Dundads Street and Bloor Street in Toronto<br>Toronto ON | 87.9 | 105 |
| | 1551 BLOOR ST W<br>Toronto ON | 100.2 | 120 |
| Enbridge Gas Distribution Inc. | 1555 Bloor Street West<br>Toronto ON | 118.6 | 145 |
| Enbridge Gas Distribution Inc. | 1557 Bloor Street West, Unit 1<br>Toronto ON | 124.5 | 153 |
| PRIVATE RESIDENCE | 462 RONCESVALLES AVE. FURNACE OIL TANK<br>TORONTO CITY ON M6R 2N5 | 142.1 | 189 |
| TORONTO TRANSIT COMMISSION | 30 BOUSTEAD AVE.<br>TORONTO CITY ON | 142.3 | 190 |
| | 2136 Dundas St W<br>Toronto ON | 150.0 | 212 |
| TANK TRUCK | 120 PERTH STREET TO 126 UNION STREET THRU DUPONT, DUNDAS, KEELE, ST. CLAIR. TANK TRUCK (CARGO)<br>TORONTO CITY ON M6P 4E1 | 150.8 | 213 |
| TORONTO HYDRO | 12 RITCHIE & 2157 DUNDAS W. TRANSFORMER<br>TORONTO CITY ON | 165.2 | 248 |
| ALGOODS | 158 STERLING ROAD TORONTO PLANT 158 STERLING ROAD<br>TORONTO CITY ON M6R 2B8 | 173.0 | 256 |
| unknown<UNOFFICIAL> | 158 Sterling Road<br>Toronto ON | 173.0 | 256 |

| Site | Address | Distance (m) | Map Key |
|---|---|---|---|
| Enbridge Gas Distribution Inc. | 158 Sterling Road<br>Toronto ON | 173.0 | 256 |
| | 439 Roncesvalles Ave<br>Toronto ON | 173.9 | 259 |
| TRANSPORT TRUCK | 2145 DUNDAS STREET WEST TRANSPORT TRUCK (CARGO)<br>TORONTO ON M6R 1X1 | 176.8 | 264 |
| TORONTO, CITY OF | INTERSECTION OF DORVAL & BLOOR ST DEPARTMENT OF WORKS<br>TORONTO CITY ON | 178.4 | 269 |
| CONTRACTOR | BRUCE RETAIL STORE 2135 DUNDAS ST. WEST (N.O.S.)<br>TORONTO CITY ON M6R 1X1 | 184.6 | 285 |
| Enbridge Gas Distribution Inc. | 253 Sterling Road<br>Toronto ON M6R 2B2 | 188.8 | 292 |
| MOLONEY ELECTRIC CORP. | 213 STERLING RD. TORONTO PLANT 213 STERLING ROAD<br>TORONTO CITY ON M6R 2B4 | 198.4 | 307 |
| MOLONEY ELECTRIC CORP. | 213 STERLING RD. TORONTO PLANT 213 STERLING ROAD<br>TORONTO CITY ON M6R 2B4 | 198.4 | 307 |
| MOLONEY ELECTRIC CORP. | 213 STERLING ROAD TORONTO PLANT 213 STERLING ROAD<br>TORONTO CITY ON M6R 2B4 | 198.4 | 307 |
| MOLONEY ELECTRIC CORP. | TORONTO PLANT 213 STERLING ROAD<br>TORONTO CITY ON M6R 2B4 | 198.4 | 307 |
| MOLONEY ELECTRIC CORP. | 213 STERLING RD. TORONTO PLANT 213 STERLING ROAD<br>TORONTO CITY ON M6R 2B4 | 198.4 | 307 |

| Site | Address | Distance (m) | Map Key |
|---|---|---|---|
| Moloney Electric Inc. | 213 Sterling Road<br>Toronto ON M6R 2B2 | 198.4 | 307 |
| | 213 STERLING ROAD (BLOOR AND DUNDAS)<UNOFFICIAL><br>Toronto ON M6R 2B4 | 198.4 | 307 |
| TRANSPORT TRUCK | 2113 DUNDAS ST. WEST MOTOR VEHICLE (OPERATING FLUID)<br>TORONTO CITY ON M6R 1X1 | 201.8 | 311 |
| PETRO-CANADA | 1400 BLOOR ST. WEST SERVICE STATION<br>TORONTO CITY ON M6P 4H6 | 224.0 | 351 |
| Canadian Waste Services Inc. | 11 Randolph Avenue<UNOFFICIAL><br>Toronto ON M6P 4G3 | 232.4 | 370 |
| | 11 Randolph Ave<br>Toronto ON | 232.4 | 370 |
| AUTOMOBILE PAINT/REPAIR SHOP | 1407 BLOOR STREET WEST, AUTOMOTIVE SHOP RUNNING DOWN BLOOR STREET<br>TORONTO CITY ON M6P 3L4 | 237.3 | 380 |
| | Dundas and Howard Park Ave<br>Toronto ON | 243.7 | 404 |
| Unknown<UNOFFICIAL> | 30 Howard Park<br>Toronto ON | 253.6 | 430 |
| UNKNOWN | 211 STERLING RD, ETOBICOKE<br>TORONTO CITY ON M6R 2B2 | 277.5 | 471 |

## TANK - Anderson's Storage Tanks

A search of the TANK database, dated 1915-1953* has found that there are 72 TANK site(s) within approximately 0.30 kilometers of the project property.

| Site | Address | Distance (m) | Map Key |
|---|---|---|---|
| Central Livery Service | 2264 Dundas St W<br>Toronto ON M6R 1X3 | 0.0 | 17 |
| Webb [G B] | 2264 Dundas St W<br>Toronto ON M6R 1X3 | 0.0 | 17 |
| | 2238 Dundas St W<br>Toronto ON M6R 3A9 | 0.0 | 21 |
| Hillman Coal Co | 105 Ritchie Ave<br>Toronto ON | 0.0 | 27 |
| Bracken M & Son | 2226 Dundas St W<br>Toronto ON M6R 1X3 | 3.5 | 29 |
| Little Wonder Fuel Saver | 2222 Dundas St W<br>Toronto ON M6R 1X3 | 12.8 | 35 |
| Giles, Rice & Peters Ltd | 2299 Dundas St W<br>Toronto ON M6R 1X7 | 43.3 | 54 |
| Cross & Machell | 2295 Dundas St W<br>Toronto ON M6R 1X6 | 44.1 | 57 |
| Dundas Motor Sales Ltd | 2295 Dundas St W<br>Toronto ON M6R 1X6 | 44.1 | 57 |
| Barber [S] & Son | 77 Ritchie Ave<br>Toronto ON M6R 2K1 | 66.1 | 75 |
| Barber [S] & Sons | 77 Ritchie Ave<br>Toronto ON M6R 2K1 | 66.1 | 75 |
| Lawrence [Robert] | 56 Perth Ave<br>Toronto ON | 75.1 | 85 |

| Site | Address | Distance (m) | Map Key |
|---|---|---|---|
| York Milling & Seed Co | 56 Perth Ave<br>Toronto ON | 75.1 | 85 |
| Brown [F A] | 1543 Bloor St W<br>Toronto ON M6P 1A5 | 83.1 | 94 |
| Puddicombe-Irvine Ltd | 1543 Bloor St W<br>Toronto ON M6P 1A5 | 83.1 | 94 |
| Milnes Coal Co Ltd | 1439 Bloor St W<br>Toronto ON M6P 3L7 | 85.4 | 98 |
| Milnes Coal Co Ltd | 1439 Bloor St W<br>Toronto ON M6P 3L7 | 85.4 | 98 |
| Culverwell James | 21 Alhambra Ave<br>Toronto ON M6R 2S4 | 87.1 | 104 |
| Canada Bread Co Ltd | 1530 Bloor St W<br>Toronto ON | 96.7 | 116 |
| McKay [Alex] & Co Ltd | 1454 Bloor St W<br>Toronto ON | 99.1 | 119 |
| Canada Bread Co Ltd | 1478 Bloor St W<br>Toronto ON | 101.4 | 121 |
| Canada Bread Co Ltd | 1478 Bloor St W<br>Toronto ON | 101.4 | 121 |
| Associated Beverages Ltd | 2160 Dundas St W<br>Toronto ON M6R 1X3 | 111.0 | 134 |

| Site | Address | Distance (m) | Map Key |
|---|---|---|---|
| | 32 Alhambra Ave<br>Toronto ON M6R 2S5 | 130.1 | 164 |
| Whitson [Agnes] | 30 Alhambra Ave<br>Toronto ON M6R 2S5 | 131.0 | 166 |
| Gibby G | 1552 Bloor St W<br>Toronto ON M6P 1A4 | 133.8 | 170 |
| Smythe [Dr C] | 1554 Bloor St W<br>Toronto ON M6P 1A4 | 136.3 | 177 |
| Sherrin [James P] | 1425 Bloor St W<br>Toronto ON M6P 3L6 | 154.9 | 220 |
| Sherrins Dye Works | 1423 Bloor St W<br>Toronto ON M6P 3L6 | 162.3 | 240 |
| Northern Aluminum Co | 158 Sterling Rd<br>Toronto ON M6R 2B8 | 173.0 | 256 |
| Aluminum Co of Canada | 158 Sterling Rd<br>Toronto ON M6R 2B8 | 173.0 | 256 |
| McColl W H | 14 Indian Trl<br>Toronto ON M6R 1Z7 | 186.4 | 286 |
| Alter M | 2096 Dundas St W<br>Toronto ON M6R 1W9 | 190.8 | 296 |
| | 46 Boustead Ave<br>Toronto ON M6R 1Y9 | 196.4 | 303 |
| Campbell J Gordon | 1413 Bloor St W<br>Toronto ON M6P 3L4 | 209.0 | 321 |

| Site | Address | Distance (m) | Map Key |
|---|---|---|---|
| Matheson Dr J J | 2377 Dundas St W<br>Toronto ON M6P 1X2 | 213.0 | 324 |
| | 1411 Bloor St W<br>Toronto ON M6P 3L4 | 217.8 | 345 |
| Bannon William | 8 Edna Ave<br>Toronto ON M6P 1B5 | 225.2 | 355 |
| | 432 Roncesvalles Ave<br>Toronto ON M6R 2N2 | 230.0 | 366 |
| Driscoll Cartage Co | 2068 Dundas St W<br>Toronto ON M6R 1W9 | 233.2 | 372 |
| | 1607 Bloor St W<br>Toronto ON M6P 1A6 | 238.0 | 381 |
| Johnson [D W] & Son | 1405 Bloor St W<br>Toronto ON M6P 3L4 | 241.6 | 394 |
| Caulton Coal Co | 2376 Dundas St W<br>Toronto ON M6P 1W9 | 242.0 | 396 |
| Caulton Coal Co | 2376 Dundas St W<br>Toronto ON M6P 1W9 | 242.0 | 396 |
| Coulton [W C] | 2376 Dundas St W<br>Toronto ON M6P 1W9 | 242.0 | 396 |
| Caulton Service | 2376 Dundas St W<br>Toronto ON M6P 1W9 | 242.0 | 396 |

| Site | Address | Distance (m) | Map Key |
|---|---|---|---|
| Metro Oil Ltd | 2376 Dundas St W<br>Toronto ON M6P 1W9 | 242.0 | 396 |
| Law Construction Co | 221 Sterling Rd<br>Toronto ON M6R 2B2 | 245.3 | 410 |
| Leonard Transport | 221 Sterling Rd<br>Toronto ON M6R 2B2 | 245.3 | 410 |
| Scythes & Co Ltd | 128 Sterling Rd<br>Toronto ON M6R 2B7 | 246.9 | 415 |
| Law Construction Co | 225 Sterling Rd<br>Toronto ON M6R 2B2 | 249.0 | 419 |
| Millway & Co | 225 Sterling Rd<br>Toronto ON M6R 2B2 | 249.0 | 419 |
| Law Construction Co | 225 Sterling Rd<br>Toronto ON M6R 2B2 | 249.0 | 419 |
| Law Construction Co | 225 Sterling Rd<br>Toronto ON M6R 2B2 | 249.0 | 419 |
| Law Construction Co | 225 Sterling Rd<br>Toronto ON M6R 2B2 | 249.0 | 419 |
| Toronto Transportation Commission | 30 Howard Park Ave<br>Toronto ON M6R 1V5 | 253.6 | 430 |
| Toronto Transportation Commission | 30 Howard Park Ave<br>Toronto ON M6R 1V5 | 253.6 | 430 |
| | 57 Boustead Ave<br>Toronto ON M6R 1Y7 | 254.8 | 434 |

| Site | Address | Distance (m) | Map Key |
|---|---|---|---|
| Canadian Germicide Ltd | 1 Howard Park Ave<br>Toronto ON M6R 1V3 | 268.7 | 457 |
| Atkins W S | 31 Dorval Rd<br>Toronto ON M6P 2B5 | 269.3 | 458 |
| Bawden Machine Co | 175 Sterling Rd<br>Toronto ON M6R 2B2 | 270.0 | 461 |
| | 78 Howard Park Ave<br>Toronto ON M6R 1V6 | 278.2 | 474 |
| Shell Oil Co of Canada Ltd | 2401 Dundas St W<br>Toronto ON M6P 1X2 | 280.9 | 480 |
| DSCR | 2382 Dundas St W<br>Toronto ON M6P 1W9 | 282.1 | 484 |
| Lepage Individual Cup Co | 2382 Dundas St W<br>Toronto ON M6P 1W9 | 282.1 | 484 |
| May & Read | 1639 Bloor St W<br>Toronto ON M6P 1A6 | 283.6 | 487 |
| May [M G] | 1639 Bloor St W<br>Toronto ON M6P 1A6 | 283.6 | 487 |
| Toronto Transportation Commission | 68 Howard Park Ave<br>Toronto ON M6R 1V6 | 283.9 | 490 |
| | 9 Howard Park Ave<br>Toronto ON M6R 1V3 | 285.4 | 491 |

| Site | Address | Distance (m) | Map Key |
|---|---|---|---|
| Loblaw Groceterias Ltd | 1385 Bloor St W<br>Toronto ON M6P 4J3 | 295.4 | 504 |
| Domestic Storage & Forwarding Co Ltd | 2010 Dundas St W<br>Toronto ON M6R 1W6 | 297.0 | 505 |
| McColl Bros Ltd | 1624 Bloor St W<br>Toronto ON M6P 4E6 | 297.1 | 506 |

## WWIS - Water Well Information System

A search of the WWIS database, dated Sep 30, 2021 has found that there are 279 WWIS site(s) within approximately 0.30 kilometers of the project property.

| Site | Address | Distance (m) | Map Key |
|---|---|---|---|
| | 2280 DUNDAS STREET WEST<br>Toronto ON<br>***Well ID:*** 7228359 | 0.0 | 2 |
| | 2280 DUNDAS STREET WEST<br>Toronto ON<br>***Well ID:*** 7228360 | 0.0 | 3 |
| | ON<br>***Well ID:*** 7223351 | 0.0 | 5 |
| | 2228 DUNDAS STREET WEST<br>TORONTO ON<br>***Well ID:*** 6931105 | 0.0 | 7 |
| | 2280 DUNDAS ST WEST<br>Toronto ON<br>***Well ID:*** 7277851 | 0.0 | 8 |
| | 2280 DUNDAS STREET WEST<br>Toronto ON<br>***Well ID:*** 7277852 | 0.0 | 9 |
| | 2288 DUNDAS ST W<br>Toronto ON | 0.0 | 12 |

| Site | Address | Distance (m) | Map Key |
|---|---|---|---|
| | ***Well ID:*** 7166964 | | |
| | 2280 DUNDAS STREET WEST<br>Toronto ON<br>***Well ID:*** 7277850 | 0.0 | 13 |
| | 2280 DUNDAS STREET WEST<br>Toronto ON<br>***Well ID:*** 7277853 | 0.0 | 14 |
| | 2280 DUNDAS STREET WEST<br>Toronto ON<br>***Well ID:*** 7277855 | 0.0 | 15 |
| | ON<br>***Well ID:*** 7226140 | 0.0 | 16 |
| | 2252 DUNDAS STREET WEST<br>Toronto ON<br>***Well ID:*** 7291150 | 0.0 | 19 |
| | 2238 DUNDAS ST W<br>TORONTO ON<br>***Well ID:*** 7302219 | 0.0 | 20 |
| | 2238 DUNDAS ST W<br>TORONTO ON<br>***Well ID:*** 7302220 | 0.0 | 23 |
| | 2238 DUNDAS ST W<br>TORONTO ON<br>***Well ID:*** 7302221 | 0.0 | 24 |
| | 2280 DUNDAS ST WEST<br>Toronto ON<br>***Well ID:*** 7277854 | 0.0 | 25 |
| | ON<br>***Well ID:*** 7314662 | 0.0 | 26 |
| | ON<br>***Well ID:*** 7365223 | 9.7 | 33 |

| Site | Address | Distance (m) | Map Key |
|---|---|---|---|
| | ON<br>***Well ID:*** 7183441 | 10.2 | 34 |
| | ON<br>***Well ID:*** 7365224 | 15.5 | 36 |
| | 2299 dundas street w<br>Toronto ON<br>***Well ID:*** 7328185 | 22.9 | 37 |
| | ON<br>***Well ID:*** 7234126 | 27.6 | 38 |
| | ON<br>***Well ID:*** 7365222 | 30.1 | 39 |
| | 955 WESTON RD<br>TORONTO ON<br>***Well ID:*** 7238174 | 38.8 | 48 |
| | 158 STERLING ROAD<br>Toronto ON<br>***Well ID:*** 7288740 | 51.3 | 59 |
| | 158 STERLING ROAD<br>Toronto ON<br>***Well ID:*** 7288744 | 52.4 | 60 |
| | 20 PERTH AVE<br>TORONTO ON<br>***Well ID:*** 7290053 | 54.0 | 62 |
| | 150 Sterling Rd.<br>Toronto ON<br>***Well ID:*** 7333090 | 59.3 | 65 |
| | CITY OF TORONTO RAILWAY LANDS<br>ADJACENT TO 158 STER LING RD<br>Toronto ON<br>***Well ID:*** 7112527 | 59.8 | 68 |
| | 158 sterling rd<br>Toronto ON | 63.7 | 71 |

| Site | Address | Distance (m) | Map Key |
|---|---|---|---|
| | ***Well ID:*** 7324373 | | |
| | ON | 63.9 | 72 |
| | ***Well ID:*** 7301222 | | |
| | 150 STERLING ROAD<br>TORONTO ON | 63.9 | 73 |
| | ***Well ID:*** 7303948 | | |
| | 150 STERLING ROAD<br>TORONTO ON | 67.0 | 76 |
| | ***Well ID:*** 7303949 | | |
| | 158 sterling rd<br>Toronto ON | 68.9 | 78 |
| | ***Well ID:*** 7324370 | | |
| | 158 sterling rd<br>Toronto ON | 70.1 | 79 |
| | ***Well ID:*** 7324372 | | |
| | ON | 70.5 | 80 |
| | ***Well ID:*** 7310665 | | |
| | ON | 73.7 | 84 |
| | ***Well ID:*** 7364001 | | |
| | 158 sterling rd<br>Toronto ON | 76.4 | 86 |
| | ***Well ID:*** 7324376 | | |
| | 150 Sterling Rd.<br>Toronto ON | 76.5 | 87 |
| | ***Well ID:*** 7332207 | | |
| | 158 STERLING RD<br>TORONTO ON | 79.2 | 89 |
| | ***Well ID:*** 7162496 | | |
| | 50 GOLDEN AVE.<br>T.O. ON | 79.5 | 91 |
| | ***Well ID:*** 6929365 | | |

| Site | Address | Distance (m) | Map Key |
|---|---|---|---|
| | 150 Sterling Rd<br>Toronto ON<br><br>***Well ID:*** 7331588 | 81.2 | 92 |
| | 20 PERTH AVE<br>Toronto ON<br><br>***Well ID:*** 7290051 | 83.3 | 95 |
| | 20 PERTH AVE<br>Toronto ON<br><br>***Well ID:*** 7290050 | 84.4 | 96 |
| | 2288 DUNDAS ST WEST<br>Toronto ON<br><br>***Well ID:*** 7172366 | 84.9 | 97 |
| | 20 PETH AVE<br>TORONTO ON<br><br>***Well ID:*** 7310515 | 85.5 | 99 |
| | 158 sterling rd<br>Toronto ON<br><br>***Well ID:*** 7324367 | 85.6 | 100 |
| | 20 PERTH AVE<br>Toronto ON<br><br>***Well ID:*** 7290052 | 86.3 | 101 |
| | 20 PERTH AVE<br>TORONTO ON<br><br>***Well ID:*** 7310516 | 86.5 | 103 |
| | 20 PERTH AVE<br>TORONTO ON<br><br>***Well ID:*** 7310517 | 88.2 | 106 |
| | 20 PERTH AVE<br>TORONTO ON<br><br>***Well ID:*** 7301217 | 88.3 | 107 |
| | 150 Sterling Rd.<br>Toronto ON<br><br>***Well ID:*** 7333124 | 88.4 | 108 |
| | ON | 90.3 | 109 |

| Site | Address | Distance (m) | Map Key |
|---|---|---|---|
| | ***Well ID:*** 7371421 | | |
| | 158 sterling rd<br>Toronto ON | 92.0 | 110 |
| | ***Well ID:*** 7324374 | | |
| | TORONTO ON | 92.7 | 111 |
| | ***Well ID:*** 6930764 | | |
| | ON | 94.3 | 112 |
| | ***Well ID:*** 7364000 | | |
| | 476 RONCESVALLES AVENUE<br>TORONTO ON | 94.7 | 113 |
| | ***Well ID:*** 7304247 | | |
| | 75 PERTH AVE<br>Toronto ON | 98.0 | 117 |
| | ***Well ID:*** 7337505 | | |
| | 150 Sterling Rd Block 5B<br>Toronto ON | 98.4 | 118 |
| | ***Well ID:*** 7356174 | | |
| | 1439 BLOOR ST W<br>TORONTO ON | 101.4 | 122 |
| | ***Well ID:*** 6929043 | | |
| | QUEEN ST TO DUPONT ST<br>Toronto ON | 106.8 | 127 |
| | ***Well ID:*** 7215213 | | |
| | 158 STERLING ROAD<br>Toronto ON | 108.3 | 129 |
| | ***Well ID:*** 7120177 | | |
| | 150 Sterling Rd.<br>Toronto ON | 108.4 | 130 |
| | ***Well ID:*** 7333089 | | |
| | 181 STERLING RD<br>Toronto ON | 109.2 | 132 |
| | ***Well ID:*** 7320469 | | |

| Site | Address | Distance (m) | Map Key |
|---|---|---|---|
| | 181 STERLING RD<br>Toronto ON<br>***Well ID:*** 7320470 | 109.2 | 132 |
| | ON<br>***Well ID:*** 7163280 | 110.2 | 133 |
| | 150 Sterling Rd.<br>Toronto ON<br>***Well ID:*** 7331585 | 111.4 | 135 |
| | 2240 DUNDAS ST W<br>TORONTO ON<br>***Well ID:*** 7326326 | 111.8 | 136 |
| | 1437 BLOOR ST W<br>TORONTO ON<br>***Well ID:*** 7323955 | 112.2 | 137 |
| | 150 Sterling Rd.<br>Toronto ON<br>***Well ID:*** 7332213 | 116.8 | 140 |
| | 158 STERLING RD.<br>Toronto ON<br>***Well ID:*** 7127688 | 118.1 | 143 |
| | ON<br>***Well ID:*** 7371423 | 119.0 | 147 |
| | 158 STERLING ROAD<br>TORONTO ON<br>***Well ID:*** 6930515 | 120.1 | 148 |
| | 158 STERLING ROAD<br>Toronto ON<br>***Well ID:*** 7227806 | 120.8 | 149 |
| | 200 STERLING RD<br>TORONTO ON<br>***Well ID:*** 7292326 | 122.2 | 151 |
| | 1437 BLOOR ST W<br>TORONTO ON | 127.0 | 155 |

| Site | Address | Distance (m) | Map Key |
|---|---|---|---|
| | ***Well ID:*** 7323957 | | |
| | 158 sterling rd<br>Toronto ON | 127.2 | 156 |
| | ***Well ID:*** 7324375 | | |
| | 158 STERLING RD<br>Toronto ON | 127.4 | 158 |
| | ***Well ID:*** 7179746 | | |
| | 1437 BLOOR ST W<br>TORONTO ON | 128.6 | 159 |
| | ***Well ID:*** 7324056 | | |
| | ON | 128.9 | 160 |
| | ***Well ID:*** 7328200 | | |
| | 1540 BLOOR STREET WEST<br>TORONTO ON | 130.7 | 165 |
| | ***Well ID:*** 6930780 | | |
| | 158 STERLING RD.<br>TORONTO ON | 131.5 | 168 |
| | ***Well ID:*** 7322934 | | |
| | 158 STERLING RD.<br>TORONTO ON | 131.5 | 168 |
| | ***Well ID:*** 7322935 | | |
| | 158 STIRLING RD.<br>TORONTO ON | 131.5 | 168 |
| | ***Well ID:*** 7322933 | | |
| | 1556 BLOOR ST W<br>Toronto ON | 132.3 | 169 |
| | ***Well ID:*** 7349709 | | |
| | 158 STERLING ROAD<br>Toronto ON | 134.2 | 172 |
| | ***Well ID:*** 7227807 | | |
| | 158 STERLING RD.<br>Toronto ON | 134.6 | 173 |
| | ***Well ID:*** 7173973 | | |

| Site | Address | Distance (m) | Map Key |
|---|---|---|---|
| | 158 STERLING RD<br>ON<br>***Well ID:*** 7172385 | 134.6 | 173 |
| | 1433 BLOOR ST W<br>TORONTO ON<br>***Well ID:*** 7323956 | 135.6 | 175 |
| | ON<br>***Well ID:*** 7371422 | 137.6 | 179 |
| | ON<br>***Well ID:*** 7179298 | 138.8 | 180 |
| | 158 STERLING RD.<br>TORONTO ON<br>***Well ID:*** 7222845 | 139.1 | 181 |
| | 1540 BLOOR ST W<br>Toronto ON<br>***Well ID:*** 7187966 | 140.9 | 184 |
| | 158 STERLING ROAD<br>ON<br>***Well ID:*** 7228454 | 140.9 | 185 |
| | ON<br>***Well ID:*** 7365558 | 141.2 | 186 |
| | 150 STERLING ROAD<br>TORONTO ON<br>***Well ID:*** 7303947 | 141.6 | 187 |
| | 35 GOLDEN AVE.<br>Toronto ON<br>***Well ID:*** 7136019 | 141.6 | 188 |
| | 158 STERLING RD<br>Toronto ON<br>***Well ID:*** 7213478 | 142.6 | 191 |
| | ON | 142.8 | 192 |

| Site | Address | Distance (m) | Map Key |
|---|---|---|---|
| | ***Well ID:*** 7241100 | | |
| | 150 STERLING RD<br>Toronto ON | 143.1 | 193 |
| | ***Well ID:*** 7320478 | | |
| | 200 STERLING RD<br>TORONTO ON | 143.3 | 194 |
| | ***Well ID:*** 7292327 | | |
| | ON | 144.0 | 196 |
| | ***Well ID:*** 7153354 | | |
| | 158 STERLING RD<br>Toronto ON | 144.8 | 198 |
| | ***Well ID:*** 7213476 | | |
| | 1427 BLOOR ST W<br>TORONTO ON | 145.1 | 199 |
| | ***Well ID:*** 7323954 | | |
| | 1556 BLOOR ST W<br>Toronto ON | 146.2 | 201 |
| | ***Well ID:*** 7349711 | | |
| | BLOOR ST. W & DUNDAS ST.<br>TORONTO ON | 146.9 | 203 |
| | ***Well ID:*** 7244496 | | |
| | 158 sterling rd<br>Toronto ON | 148.3 | 204 |
| | ***Well ID:*** 7324368 | | |
| | 2157 DUNDAS STREET WEST<br>TORONTO ON | 148.3 | 205 |
| | ***Well ID:*** 7309634 | | |
| | 1556 BLOOR ST W<br>Toronto ON | 148.5 | 206 |
| | ***Well ID:*** 7349712 | | |
| | 1556 BLOOR ST W<br>Toronto ON | 148.9 | 208 |
| | ***Well ID:*** 7349708 | | |

| Site | Address | Distance (m) | Map Key |
|---|---|---|---|
| | 1556 BLOOR ST W<br>Toronto ON<br><br>***Well ID:*** 7349713 | 148.9 | 208 |
| | 2365 DUNDAS ST W<br>Toronto ON<br><br>***Well ID:*** 7281566 | 149.0 | 209 |
| | 150 Sterling Rd.<br>Toronto ON<br><br>***Well ID:*** 7333149 | 149.3 | 210 |
| | 1425 BLOOR ST W<br>Toronto ON<br><br>***Well ID:*** 7328492 | 152.3 | 215 |
| | ON<br><br>***Well ID:*** 7188957 | 152.9 | 217 |
| | 1425 BLOOR ST W<br>Toronto ON<br><br>***Well ID:*** 7328491 | 153.1 | 218 |
| | 150 STERLING RD<br>Toronto ON<br><br>***Well ID:*** 7320481 | 154.3 | 219 |
| | 158 STIRLING RD.<br>TORONTO ON<br><br>***Well ID:*** 7322930 | 155.0 | 221 |
| | 158 STIRLING RD.<br>TORONTO ON<br><br>***Well ID:*** 7322931 | 155.0 | 221 |
| | 158 STIRLING RD.<br>TORONTO ON<br><br>***Well ID:*** 7322932 | 155.0 | 221 |
| | 32 WEST OF WEST CURBRINE DUNDAS<br>Toronto ON<br><br>***Well ID:*** 7203751 | 155.7 | 222 |
| | 200 STERLING RD<br>TORONTO ON | 157.8 | 225 |

| Site | Address | Distance (m) | Map Key |
|---|---|---|---|
| | ***Well ID:*** 7292328 | | |
| | 150 Sterling<br>Toronto ON<br>***Well ID:*** 7331600 | 157.9 | 226 |
| | 158 STERLING RD.<br>TORONTO ON<br>***Well ID:*** 7222846 | 158.8 | 229 |
| | ON<br>***Well ID:*** 7191897 | 159.0 | 230 |
| | 1556 BLOOR ST W<br>Toronto ON<br>***Well ID:*** 7349710 | 159.1 | 231 |
| | ON<br>***Well ID:*** 7358369 | 160.3 | 233 |
| | 278 STERLING AVE<br>Toronto ON<br>***Well ID:*** 7328493 | 160.5 | 234 |
| | 150 Sterling Rd.<br>Toronto ON<br>***Well ID:*** 7333094 | 160.7 | 235 |
| | 158 STERLING ROAD<br>TORONTO ON<br>***Well ID:*** 7044741 | 161.5 | 236 |
| | 158 STERLING RD.<br>TORONTO ON<br>***Well ID:*** 7222849 | 161.5 | 237 |
| | 158 sterling rd<br>Toronto ON<br>***Well ID:*** 7324369 | 161.6 | 238 |
| | 150 Sterling Rd.<br>Toronto ON<br>***Well ID:*** 7333098 | 161.9 | 239 |

| Site | Address | Distance (m) | Map Key |
|---|---|---|---|
| | ON<br>***Well ID:*** 7371420 | 162.5 | 242 |
| | 158 STERLING RD<br>Toronto ON<br>***Well ID:*** 7213477 | 163.4 | 243 |
| | 158 STERLING RD.<br>TORONTO ON<br>***Well ID:*** 7222847 | 163.7 | 244 |
| | 158 STERLING RD.<br>Toronto ON<br>***Well ID:*** 7322936 | 164.0 | 245 |
| | 158 STERLING RD.<br>Toronto ON<br>***Well ID:*** 7322937 | 164.0 | 245 |
| | 158 STERLING RD.<br>Toronto ON<br>***Well ID:*** 7322938 | 164.0 | 245 |
| | 158 STIRLING RD.<br>TORONTO ON<br>***Well ID:*** 7322929 | 164.0 | 246 |
| | 158 STERLING RD.<br>TORONTO ON<br>***Well ID:*** 7222848 | 164.2 | 247 |
| | 158 STERLING RD<br>Toronto ON<br>***Well ID:*** 7167063 | 165.8 | 251 |
| | 158 STERLING ROAD<br>ON<br>***Well ID:*** 7228453 | 168.0 | 253 |
| | 2240 DUNDAS ST W<br>TORONTO ON<br>***Well ID:*** 7326327 | 168.2 | 254 |
| | 158 STIRLING RD.<br>TORONTO ON | 173.3 | 257 |

| Site | Address | Distance (m) | Map Key |
|---|---|---|---|
| | ***Well ID:*** 7322922 | | |
| | 158 STIRLING RD.<br>TORONTO ON | 173.3 | 257 |
| | ***Well ID:*** 7322923 | | |
| | 158 STIRLING RD.<br>TORONTO ON | 173.3 | 257 |
| | ***Well ID:*** 7322924 | | |
| | 150 STERLING RD<br>Toronto ON | 173.5 | 258 |
| | ***Well ID:*** 7320480 | | |
| | ON | 174.6 | 260 |
| | ***Well ID:*** 7188958 | | |
| | 25 RITCHIE STREET<br>Toronto ON | 176.1 | 261 |
| | ***Well ID:*** 7164251 | | |
| | 181 STERLING RD<br>Toronto ON | 176.6 | 263 |
| | ***Well ID:*** 7320471 | | |
| | 150 STERLING RD<br>Toronto ON | 177.5 | 267 |
| | ***Well ID:*** 7320479 | | |
| | 158 STERLING AVE<br>Toronto ON | 179.3 | 271 |
| | ***Well ID:*** 7134551 | | |
| | 158 STERLING RD<br>Toronto ON | 179.7 | 273 |
| | ***Well ID:*** 7140008 | | |
| | 158 STRLING RD.<br>TORONTO ON | 180.0 | 274 |
| | ***Well ID:*** 7102860 | | |
| | 150 Sterling Rd block 3b<br>Toronto ON | 180.3 | 275 |
| | ***Well ID:*** 7356173 | | |

| Site | Address | Distance (m) | Map Key |
|---|---|---|---|
| | 158 STIRLING RD.<br>TORONTO ON<br><br>***Well ID:*** 7322925 | 181.0 | 277 |
| | 158 STIRLING RD.<br>TORONT O ON<br><br>***Well ID:*** 7322926 | 181.0 | 277 |
| | 158 STIRLING RD.<br>TORONTO ON<br><br>***Well ID:*** 7322927 | 181.0 | 277 |
| | 158 sterling rd<br>Toronto ON<br><br>***Well ID:*** 7324371 | 181.9 | 278 |
| | 158 STIRLING RD.<br>TORONTO ON<br><br>***Well ID:*** 7322928 | 182.2 | 279 |
| | 158 STERLING ROAD<br>Toronto ON<br><br>***Well ID:*** 7156402 | 182.9 | 282 |
| | ON<br><br>***Well ID:*** 7188959 | 183.2 | 283 |
| | 158 STERLING RD<br>Toronto ON<br><br>***Well ID:*** 7282066 | 184.5 | 284 |
| | 2145 DUNDAS STREET WEST<br>Toronto ON<br><br>***Well ID:*** 7108601 | 190.0 | 293 |
| | 158 STERLING ROAD<br>Toronto ON<br><br>***Well ID:*** 7228450 | 190.7 | 295 |
| | 158 STERLING AVE.<br>Toronto ON<br><br>***Well ID:*** 7136657 | 195.7 | 302 |
| | 158 STIRLING RD.<br>TORONTO ON | 198.2 | 306 |

| Site | Address | Distance (m) | Map Key |
|---|---|---|---|
| | ***Well ID:*** 7322919 | | |
| | 158 STIRLING RD.<br>TORONTO ON | 198.2 | 306 |
| | ***Well ID:*** 7322920 | | |
| | 158 STIRLING RD<br>TORONTO ON | 198.2 | 306 |
| | ***Well ID:*** 7322921 | | |
| | ON | 202.3 | 312 |
| | ***Well ID:*** 7262044 | | |
| | 158 STERLING ROAD<br>ON | 205.2 | 315 |
| | ***Well ID:*** 7228449 | | |
| | 158 STIRLING RD.<br>TORONTO ON | 206.5 | 316 |
| | ***Well ID:*** 7322913 | | |
| | 158 STIRLING RD.<br>TORONTO ON | 206.5 | 316 |
| | ***Well ID:*** 7322914 | | |
| | 158 STIRLING RD.<br>TORONTO ON | 206.5 | 316 |
| | ***Well ID:*** 7322915 | | |
| | ON | 207.4 | 317 |
| | ***Well ID:*** 7188465 | | |
| | 181 STERLING RD<br>Toronto ON | 207.5 | 318 |
| | ***Well ID:*** 7320472 | | |
| | 181 STERLING RD<br>Toronto ON | 207.5 | 318 |
| | ***Well ID:*** 7320473 | | |
| | ON | 208.7 | 320 |
| | ***Well ID:*** 7202158 | | |

| Site | Address | Distance (m) | Map Key |
|---|---|---|---|
| | 150 STERLING RD<br>Toronto ON<br>***Well ID:*** 7320482 | 209.3 | 322 |
| | 128 STERLING RD.<br>Toronto ON<br>***Well ID:*** 7104294 | 213.0 | 325 |
| | ON<br>***Well ID:*** 7173284 | 213.1 | 326 |
| | 50 SOUTH OF SOUTH CURSLING<br>Toronto ON<br>***Well ID:*** 7203750 | 213.5 | 327 |
| | 158 STERLING RD<br>Toronto ON<br>***Well ID:*** 7167654 | 213.5 | 328 |
| | 128 STERLING RD.<br>Toronto ON<br>***Well ID:*** 7104289 | 213.6 | 329 |
| | 128 STERLING RD.<br>Toronto ON<br>***Well ID:*** 7104296 | 214.5 | 334 |
| | 2376 DUNDAS ST W<br>Toronto ON<br>***Well ID:*** 7239675 | 215.0 | 336 |
| | ON<br>***Well ID:*** 7281065 | 215.5 | 338 |
| | 158 STIRLING RD.<br>TORONTO ON<br>***Well ID:*** 7322912 | 216.4 | 340 |
| | ON<br>***Well ID:*** 7310296 | 216.7 | 341 |
| | 158 STERLING ROAD<br>Toronto ON | 219.0 | 347 |

| Site | Address | Distance (m) | Map Key |
|---|---|---|---|
| | ***Well ID:*** 7228451 | | |
| | 25 RITCHIE STREET<br>Toronto ON | 219.5 | 348 |
| | ***Well ID:*** 7164250 | | |
| | ON | 219.5 | 349 |
| | ***Well ID:*** 7263893 | | |
| | ON | 222.5 | 350 |
| | ***Well ID:*** 7374662 | | |
| | 2345 DUNDAS ST WEST<br>Toronto ON | 224.3 | 352 |
| | ***Well ID:*** 7281567 | | |
| | 150 STERLING ROAD<br>TORONTO ON | 225.0 | 354 |
| | ***Well ID:*** 7303946 | | |
| | ON | 226.3 | 357 |
| | ***Well ID:*** 7179297 | | |
| | 25 RITCHIE STREET<br>Toronto ON | 226.6 | 359 |
| | ***Well ID:*** 7164252 | | |
| | 158 STIRLING RD.<br>TORONTO ON | 226.8 | 360 |
| | ***Well ID:*** 7322916 | | |
| | 158 STIRLING RD.<br>TORONTO ON | 226.8 | 360 |
| | ***Well ID:*** 7322917 | | |
| | 158 STIRLING RD.<br>TORONTO ON | 226.8 | 360 |
| | ***Well ID:*** 7322918 | | |
| | 25 RITCHIE STREET<br>Toronto ON | 227.8 | 362 |
| | ***Well ID:*** 7164253 | | |

| Site | Address | Distance (m) | Map Key |
|---|---|---|---|
| | ON<br>***Well ID:*** 7188962 | 228.4 | 363 |
| | 158 STERLING ROAD<br>ON<br>***Well ID:*** 7228452 | 229.3 | 364 |
| | 2 Howard Park Avenue<br>Toronto ON<br>***Well ID:*** 7330037 | 229.7 | 365 |
| | 430 RONCESVALLES AVE<br>TORONTO ON<br>***Well ID:*** 7192783 | 231.0 | 367 |
| | 150 STERLING RD<br>Toronto ON<br>***Well ID:*** 7319824 | 231.9 | 369 |
| | 422 RONCESVALLES AVE<br>Toronto ON<br>***Well ID:*** 7307942 | 232.6 | 371 |
| | 2 Howard Park Ave<br>Toronto ON<br>***Well ID:*** 7330034 | 234.7 | 374 |
| | 422 RONCESVALLES AVE<br>Toronto ON<br>***Well ID:*** 7307943 | 235.5 | 376 |
| | 128 STERLING RD.<br>Toronto ON<br>***Well ID:*** 7104295 | 236.2 | 377 |
| | 150 STERLING ROAD<br>TORONTO ON<br>***Well ID:*** 7303945 | 236.3 | 378 |
| | ON<br>***Well ID:*** 7200478 | 238.6 | 382 |
| | 150 STERLING ROAD<br>TORONTO ON | 239.2 | 384 |

| Site | Address | Distance (m) | Map Key |
|---|---|---|---|
| | ***Well ID:*** 7303878 | | |
| | 2 Howard park Ave<br>Toronto ON<br>***Well ID:*** 7330035 | 239.4 | 386 |
| | 430 RONCESVALLES AVE<br>TORONTO ON<br>***Well ID:*** 7192787 | 240.3 | 388 |
| | 422 RONCESVALLES AVE<br>Toronto ON<br>***Well ID:*** 7307941 | 241.2 | 391 |
| | 2 Howard Park Avenue<br>Toronto ON<br>***Well ID:*** 7330038 | 241.2 | 392 |
| | 150 STERLING RD<br>Toronto ON<br>***Well ID:*** 7320477 | 242.7 | 399 |
| | 2 Howard Park Ave<br>Toronto ON<br>***Well ID:*** 7330033 | 242.7 | 400 |
| | 424 Roncesvalees Ave<br>Toronto ON<br>***Well ID:*** 7356051 | 243.2 | 401 |
| | 436 Roncesvalles Avenue<br>Toronto ON<br>***Well ID:*** 7352041 | 243.4 | 402 |
| | 158 STERLING RD<br>TORONTO ON<br>***Well ID:*** 6929491 | 243.6 | 403 |
| | 128 STERLING ROAD<br>Toronto ON<br>***Well ID:*** 7217438 | 244.0 | 405 |
| | 436 Roncesvalles Avenue<br>Toronto ON<br>***Well ID:*** 7352042 | 244.2 | 406 |

| Site | Address | Distance (m) | Map Key |
|---|---|---|---|
| | 22 SILVER AVE<br>TORONTO ON<br><br>***Well ID:*** 6929420 | 244.7 | 408 |
| | 2 Howard Park Ave<br>Toronto ON<br><br>***Well ID:*** 7330032 | 244.7 | 409 |
| | 2 Howard Park Avenue<br>Toronto ON<br><br>***Well ID:*** 7330036 | 245.9 | 412 |
| | 436 RONCESVALLES<br>TORONTO ON<br><br>***Well ID:*** 7211887 | 246.1 | 413 |
| | 430 RONCESVALLES AVE<br>TORONTO ON<br><br>***Well ID:*** 7192785 | 247.1 | 416 |
| | 158 STERLING RD.<br>Toronto ON<br><br>***Well ID:*** 7104559 | 247.3 | 417 |
| | ON<br><br>***Well ID:*** 7302037 | 247.5 | 418 |
| | 128 STERLING ROAD<br>TORONTO ON<br><br>***Well ID:*** 7116147 | 249.1 | 420 |
| | 430 RONCESVALLES AVE<br>TORONTO ON<br><br>***Well ID:*** 7192782 | 249.5 | 421 |
| | 158 STERLING RD<br>TORONTO ON<br><br>***Well ID:*** 7268938 | 250.0 | 422 |
| | 436 Roncesvalles Avenue<br>Toronto ON<br><br>***Well ID:*** 7352040 | 252.1 | 424 |
| | 10 MORROW AVE lot 2 con 2<br>TORONTO ON | 252.3 | 427 |

| Site | Address | Distance (m) | Map Key |
|---|---|---|---|
| | ***Well ID:*** 7113905 | | |
| | 21 RANDOLPH AVE.<br>Toronto ON | 252.9 | 428 |
| | ***Well ID:*** 7122872 | | |
| | 2 Howard Park Ave<br>Toronto ON | 254.2 | 433 |
| | ***Well ID:*** 7330031 | | |
| | ON | 254.9 | 435 |
| | ***Well ID:*** 7281066 | | |
| | 25 RITCHIE STREET<br>Toronto ON | 255.7 | 436 |
| | ***Well ID:*** 7164254 | | |
| | 181 STERLING RD<br>Toronto ON | 256.1 | 437 |
| | ***Well ID:*** 7320468 | | |
| | 158 STERLING RD<br>TORONTO ON | 257.9 | 441 |
| | ***Well ID:*** 7268937 | | |
| | ON | 258.7 | 442 |
| | ***Well ID:*** 7322227 | | |
| | ON | 259.8 | 445 |
| | ***Well ID:*** 7245849 | | |
| | 1600 BLOOR ST WEST<br>Toronto ON | 260.8 | 446 |
| | ***Well ID:*** 7280055 | | |
| | ON | 261.1 | 447 |
| | ***Well ID:*** 7177602 | | |
| | 1733 BLOOR ST WEST<br>Toronto ON | 263.4 | 450 |
| | ***Well ID:*** 7190852 | | |

| Site | Address | Distance (m) | Map Key |
|---|---|---|---|
| | 436 RONCESVALLES<br>TORONTO ON<br><br>***Well ID:*** 7211888 | 265.1 | 453 |
| | 21 RANDOLPH AVE.<br>Toronto ON<br><br>***Well ID:*** 7122873 | 265.3 | 454 |
| | ON<br><br>***Well ID:*** 7309108 | 266.0 | 455 |
| | 430 RONCESVALLES AVE<br>TORONTO ON<br><br>***Well ID:*** 7192784 | 267.1 | 456 |
| | 181 STIRLING RD<br>Toronto ON<br><br>***Well ID:*** 7167068 | 269.4 | 459 |
| | 429 RONCESVALLES AVENUE<br>Toronto ON<br><br>***Well ID:*** 7248642 | 269.5 | 460 |
| | 429 RONCESVALLES AVENUE<br>Toronto ON<br><br>***Well ID:*** 7248640 | 271.6 | 463 |
| | 181 STERLING RD.<br>Toronto ON<br><br>***Well ID:*** 7322940 | 271.6 | 464 |
| | 181 STERLING RD.<br>TORONTO ON<br><br>***Well ID:*** 7322941 | 271.6 | 464 |
| | 429 RONCESVALLES AVE<br>Toronto ON<br><br>***Well ID:*** 7124443 | 272.3 | 465 |
| | ON<br><br>***Well ID:*** 7276706 | 274.5 | 468 |
| | ON | 274.5 | 468 |

| Site | Address | Distance (m) | Map Key |
|---|---|---|---|
| | ***Well ID:*** 7269342 | | |
| | 213 Sterling Road<br>Toronto ON | 274.6 | 469 |
| | ***Well ID:*** 7356868 | | |
| | lot 6 con 22<br>TORONTO ON | 276.2 | 470 |
| | ***Well ID:*** 6928879 | | |
| | 211 STERLING ROAD<br>Toronto ON | 277.5 | 471 |
| | ***Well ID:*** 7150077 | | |
| | 429 RONCESVALLES AVENUE<br>Toronto ON | 278.2 | 473 |
| | ***Well ID:*** 7248643 | | |
| | 1 HOWARD PRAK ROAD<br>Toronto ON | 279.4 | 476 |
| | ***Well ID:*** 7112133 | | |
| | 181 STERLING RD<br>Toronto ON | 280.3 | 477 |
| | ***Well ID:*** 7320476 | | |
| | 1 HOWARD PARK ROAD<br>Toronto ON | 280.5 | 478 |
| | ***Well ID:*** 7112132 | | |
| | 1 HOWARD PARK ROAD<br>Toronto ON | 280.5 | 478 |
| | ***Well ID:*** 7112134 | | |
| | 1 HOWARD PARK AVE.<br>ON | 280.5 | 478 |
| | ***Well ID:*** 7130091 | | |
| | 2022 DUNDAS STREET WEST<br>TORONTO ON | 281.8 | 483 |
| | ***Well ID:*** 7040697 | | |
| | 2006 DUNDAS ST W<br>TORONTO ON | 282.4 | 485 |
| | ***Well ID:*** 7279019 | | |

| Site | Address | Distance (m) | Map Key |
|---|---|---|---|
| | 429 RONCESVALLES ROAD<br>Toronto ON<br><br>***Well ID:*** 7124446 | 283.8 | 489 |
| | 429 RONCESVALLES LIMITED<br>Toronto ON<br><br>***Well ID:*** 7124445 | 286.2 | 492 |
| | 163 STERLING ROAD<br>Toronto ON<br><br>***Well ID:*** 7113904 | 286.2 | 493 |
| | ON<br><br>***Well ID:*** 7162781 | 287.7 | 494 |
| | 430 RONCESVALLES AVE<br>TORONTO ON<br><br>***Well ID:*** 7192786 | 289.1 | 496 |
| | 429 RONCESVALLES ROAD<br>Toronto ON<br><br>***Well ID:*** 7124444 | 289.5 | 497 |
| | 2240 DUNDAS ST W<br>TORONTO ON<br><br>***Well ID:*** 7326328 | 289.7 | 498 |
| | BLOOR/LANDSDOWNE<br>Toronto ON<br><br>***Well ID:*** 7333394 | 292.6 | 501 |

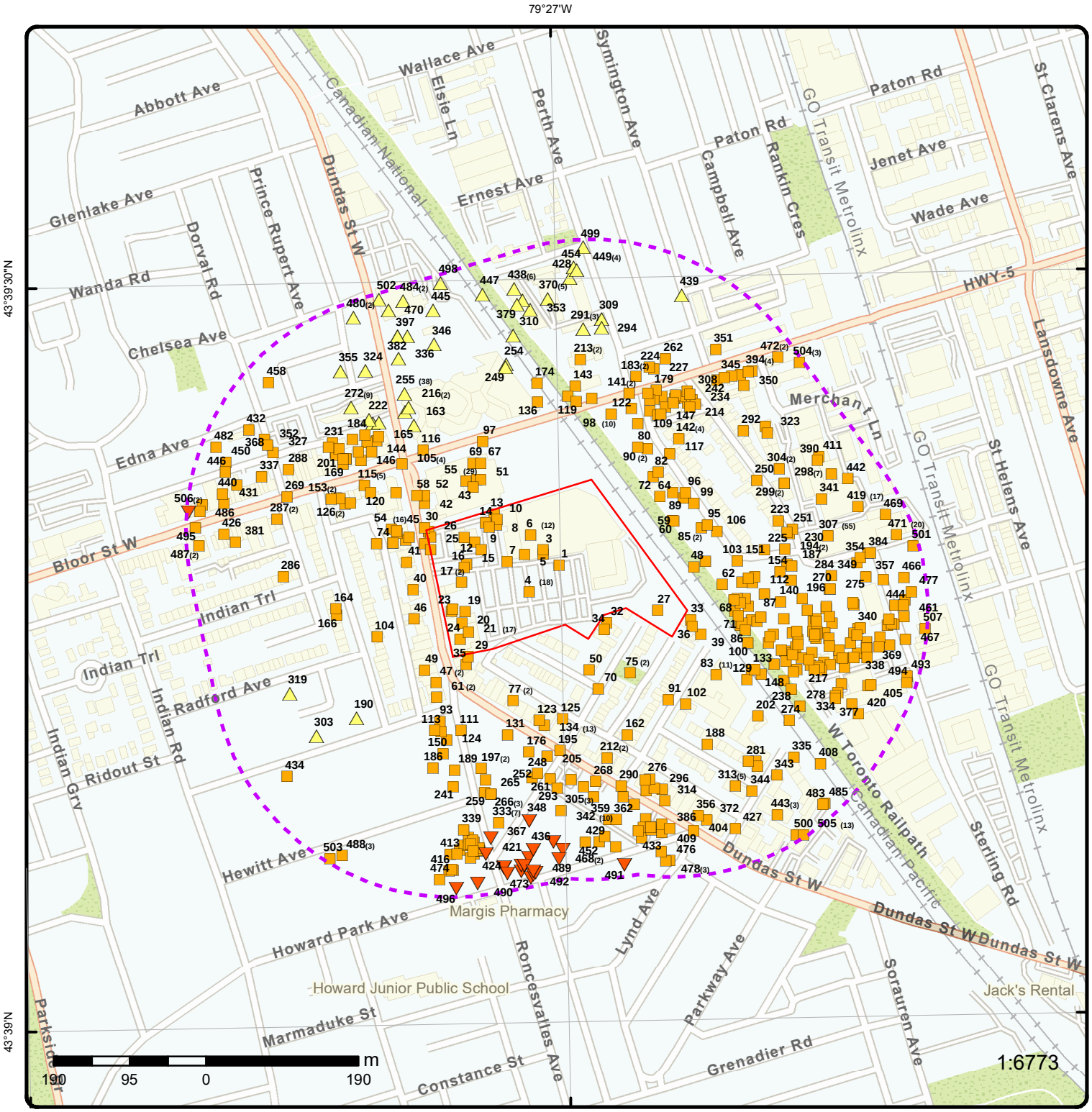


# Map: 0.3 Kilometer Radius

Order Number: 22031300035

Address: Bloor and Dundas, Toronto, ON

- Project Property
- Buffer Outline
- Eris Sites with Higher Elevation
- Eris Sites with Same Elevation
- Eris Sites with Lower Elevation
- Eris Sites with Unknown Elevation
- Freeways; Highways
- Traffic Circle; Ramp
- Major Arterial; Minor Arterial
- Local Road
- Service Road; Traffic Circle; Ramp
- Rail
- Beach
- Airport
- Industrial Area
- Military Base
- Aircraft Roads
- Native Reservation
- Hospital
- Shopping & Sports Area
- University/College
- Cemetery; Golf Course
- Parkt (National)
- Park (City/County)

**Source:** © 2021 ESRI StreetMap Premium.

© ERIS Information Limited Partnership

79°27'W

# Aerial

**Year: 2020**

Order Number: 22031300035

**Address: Bloor and Dundas, Toronto, ON**

**Source:** ESRI World Imagery

© ERIS Information Limited Partnership

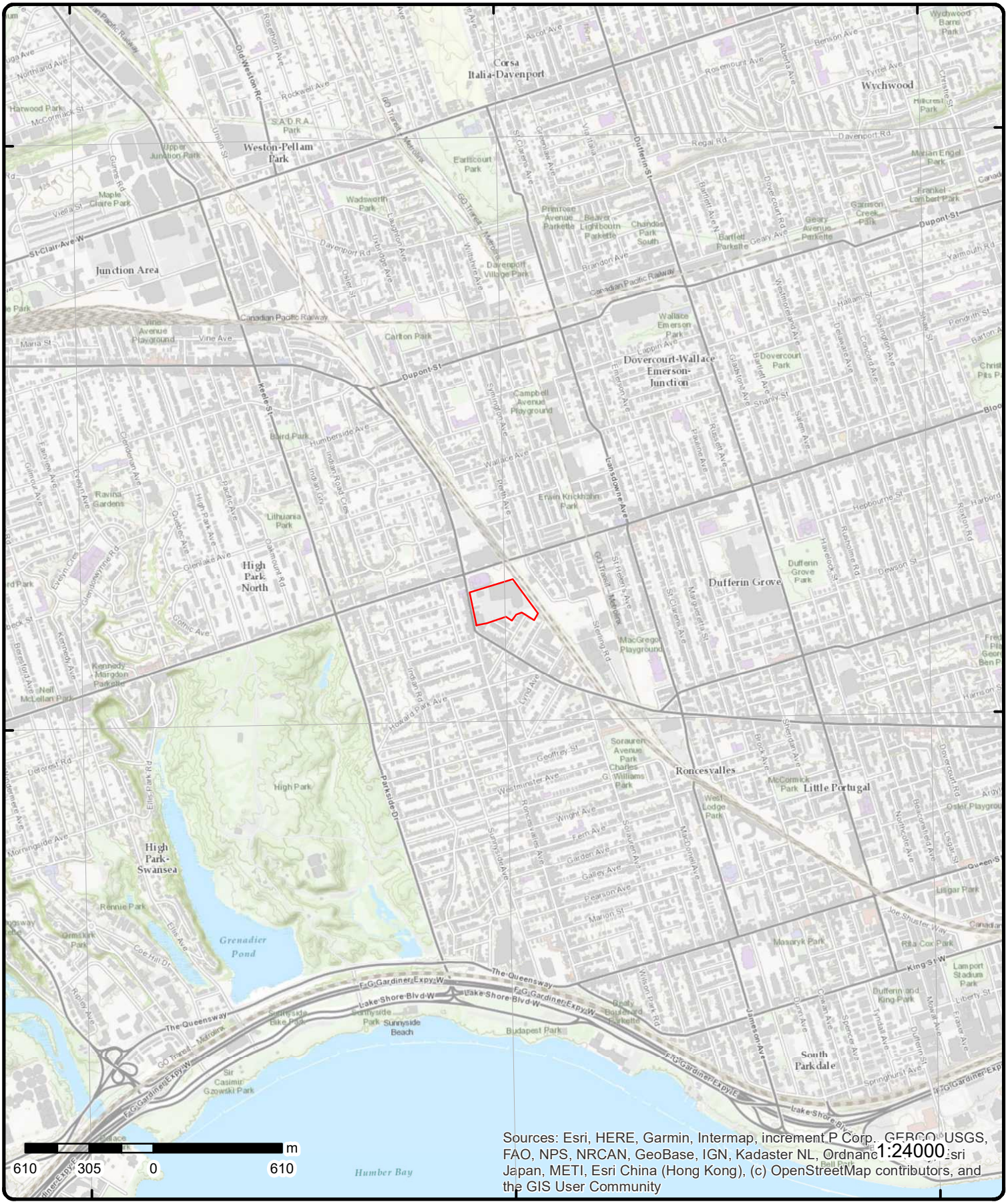


# Topographic Map

Order Number: 22031300035

## Address: Bloor and Dundas, ON

**Source:** ESRI World Topographic Map

© ERIS Information Limited Partnership

# Detail Report

| Map Key | Number of Records | Direction/ Distance (m) | Elev/Diff (m) | Site | DB |
|---|---|---|---|---|---|
| 1 | 1 of 1 | ENE/0.0 | 109.8 / 0.00 | 2280 - 2290 Dundas St. W<br>Toronto ON | EHS |

| | | | |
|---|---|---|---|
| **Order No:** | 20130111149 | **Nearest Intersection:** | |
| **Status:** | C | **Municipality:** | |
| **Report Type:** | RSC Report (Urban) | **Client Prov/State:** | ON |
| **Report Date:** | 23-JAN-13 | **Search Radius (km):** | .3 |
| **Date Received:** | 09-JAN-13 | **X:** | -79.450079 |
| **Previous Site Name:** | | **Y:** | 43.655123 |
| **Lot/Building Size:** | | | |
| **Additional Info Ordered:** | | | |

| Map Key | Number of Records | Direction/ Distance (m) | Elev/Diff (m) | Site | DB |
|---|---|---|---|---|---|
| 2 | 1 of 1 | N/0.0 | 109.8 / 0.00 | 2280 DUNDAS STREET WEST<br>Toronto ON | WWIS |

| | | | |
|---|---|---|---|
| **Well ID:** | 7228359 | **Data Entry Status:** | |
| **Construction Date:** | | **Data Src:** | |
| **Primary Water Use:** | Monitoring and Test Hole | **Date Received:** | 9/30/2014 |
| **Sec. Water Use:** | 0 | **Selected Flag:** | TRUE |
| **Final Well Status:** | Monitoring and Test Hole | **Abandonment Rec:** | |
| **Water Type:** | | **Contractor:** | 7241 |
| **Casing Material:** | | **Form Version:** | 7 |
| **Audit No:** | Z194895 | **Owner:** | |
| **Tag:** | A167820 | **Street Name:** | 2280 DUNDAS STREET WEST |
| **Construction Method:** | | **County:** | YORK AND TORONTO |
| **Elevation (m):** | | **Municipality:** | TORONTO CITY |
| **Elevation Reliability:** | | **Site Info:** | |
| **Depth to Bedrock:** | | **Lot:** | |
| **Well Depth:** | | **Concession:** | |
| **Overburden/Bedrock:** | | **Concession Name:** | |
| **Pump Rate:** | | **Easting NAD83:** | |
| **Static Water Level:** | | **Northing NAD83:** | |
| **Flowing (Y/N):** | | **Zone:** | |
| **Flow Rate:** | | **UTM Reliability:** | |
| **Clear/Cloudy:** | | | |

**PDF URL (Map):** https://d2khazk8e83rdv.cloudfront.net/moe_mapping/downloads/2Water/Wells_pdfs/722\7228359.pdf

***Additional Detail(s) (Map)***

| | |
|---|---|
| **Well Completed Date:** | 2014/08/27 |
| **Year Completed:** | 2014 |
| **Depth (m):** | 4.2672 |
| **Latitude:** | 43.655249032874 |
| **Longitude:** | -79.4503213993432 |
| **Path:** | 722\7228359.pdf |

***Bore Hole Information***

| | | | |
|---|---|---|---|
| **Bore Hole ID:** | 1005139728 | **Elevation:** | |
| **DP2BR:** | | **Elevrc:** | |

| | | | |
|---|---|---|---|
| ***Spatial Status:*** | | ***Zone:*** | 17 |
| ***Code OB:*** | | ***East83:*** | 624962.00 |
| ***Code OB Desc:*** | | ***North83:*** | 4834750.00 |
| ***Open Hole:*** | | ***Org CS:*** | UTM83 |
| ***Cluster Kind:*** | | ***UTMRC:*** | 4 |
| ***Date Completed:*** | 27-Aug-2014 00:00:00 | ***UTMRC Desc:*** | margin of error : 30 m - 100 m |
| ***Remarks:*** | | ***Location Method:*** | wwr |
| ***Elevrc Desc:*** | | | |
| ***Location Source Date:*** | | | |
| ***Improvement Location Source:*** | | | |
| ***Improvement Location Method:*** | | | |
| ***Source Revision Comment:*** | | | |
| ***Supplier Comment:*** | | | |

***Overburden and Bedrock Materials Interval***

| | |
|---|---|
| ***Formation ID:*** | 1005433608 |
| ***Layer:*** | 2 |
| ***Color:*** | 6 |
| ***General Color:*** | BROWN |
| ***Mat1:*** | 01 |
| ***Most Common Material:*** | FILL |
| ***Mat2:*** | |
| ***Mat2 Desc:*** | |
| ***Mat3:*** | |
| ***Mat3 Desc:*** | |
| ***Formation Top Depth:*** | 0.5 |
| ***Formation End Depth:*** | 2.0 |
| ***Formation End Depth UOM:*** | ft |

***Overburden and Bedrock Materials Interval***

| | |
|---|---|
| ***Formation ID:*** | 1005433607 |
| ***Layer:*** | 1 |
| ***Color:*** | 2 |
| ***General Color:*** | GREY |
| ***Mat1:*** | |
| ***Most Common Material:*** | |
| ***Mat2:*** | |
| ***Mat2 Desc:*** | |
| ***Mat3:*** | |
| ***Mat3 Desc:*** | |
| ***Formation Top Depth:*** | 0.0 |
| ***Formation End Depth:*** | 0.5 |
| ***Formation End Depth UOM:*** | ft |

***Overburden and Bedrock Materials Interval***

| | |
|---|---|
| ***Formation ID:*** | 1005433609 |
| ***Layer:*** | 3 |
| ***Color:*** | 6 |
| ***General Color:*** | BROWN |
| ***Mat1:*** | 28 |
| ***Most Common Material:*** | SAND |
| ***Mat2:*** | 06 |
| ***Mat2 Desc:*** | SILT |
| ***Mat3:*** | |
| ***Mat3 Desc:*** | |
| ***Formation Top Depth:*** | 2.0 |
| ***Formation End Depth:*** | 10.0 |

***Formation End Depth UOM:*** ft

***Overburden and Bedrock Materials Interval***

***Formation ID:*** 1005433610
***Layer:*** 4
***Color:*** 2
***General Color:*** GREY
***Mat1:*** 06
***Most Common Material:*** SILT
***Mat2:*** 28
***Mat2 Desc:*** SAND
***Mat3:***
***Mat3 Desc:***
***Formation Top Depth:*** 10.0
***Formation End Depth:*** 14.0
***Formation End Depth UOM:*** ft

***Annular Space/Abandonment Sealing Record***

***Plug ID:*** 1005433619
***Layer:*** 2
***Plug From:*** 8.0
***Plug To:*** 14.0
***Plug Depth UOM:*** ft

***Annular Space/Abandonment Sealing Record***

***Plug ID:*** 1005433618
***Layer:*** 1
***Plug From:*** 0.0
***Plug To:*** 8.0
***Plug Depth UOM:*** ft

***Method of Construction & Well Use***

***Method Construction ID:*** 1005433617
***Method Construction Code:*** D
***Method Construction:*** Direct Push
***Other Method Construction:***

***Pipe Information***

***Pipe ID:*** 1005433606
***Casing No:*** 0
***Comment:***
***Alt Name:***

***Construction Record - Casing***

***Casing ID:*** 1005433613
***Layer:*** 1
***Material:*** 5
***Open Hole or Material:*** PLASTIC
***Depth From:*** -2.0
***Depth To:*** 9.0
***Casing Diameter:*** 1.25

| | |
|---|---|
| ***Casing Diameter UOM:*** | inch |
| ***Casing Depth UOM:*** | ft |

***Construction Record - Screen***

| | |
|---|---|
| ***Screen ID:*** | 1005433614 |
| ***Layer:*** | 1 |
| ***Slot:*** | 10 |
| ***Screen Top Depth:*** | 9.0 |
| ***Screen End Depth:*** | 14.0 |
| ***Screen Material:*** | 5 |
| ***Screen Depth UOM:*** | ft |
| ***Screen Diameter UOM:*** | inch |
| ***Screen Diameter:*** | 1.5 |

***Water Details***

| | |
|---|---|
| ***Water ID:*** | 1005433612 |
| ***Layer:*** | |
| ***Kind Code:*** | |
| ***Kind:*** | |
| ***Water Found Depth:*** | |
| ***Water Found Depth UOM:*** | ft |

***Hole Diameter***

| | |
|---|---|
| ***Hole ID:*** | 1005433611 |
| ***Diameter:*** | 2.25 |
| ***Depth From:*** | 0.0 |
| ***Depth To:*** | 14.0 |
| ***Hole Depth UOM:*** | ft |
| ***Hole Diameter UOM:*** | inch |

| | | | | | |
|---|---|---|---|---|---|
| 3 | *1 of 1* | *N/0.0* | *109.8 / 0.00* | ***2280 DUNDAS STREET WEST Toronto ON*** | ***WWIS*** |

| | | | |
|---|---|---|---|
| ***Well ID:*** | 7228360 | ***Data Entry Status:*** | |
| ***Construction Date:*** | | ***Data Src:*** | |
| ***Primary Water Use:*** | Monitoring and Test Hole | ***Date Received:*** | 9/30/2014 |
| ***Sec. Water Use:*** | 0 | ***Selected Flag:*** | TRUE |
| ***Final Well Status:*** | Monitoring and Test Hole | ***Abandonment Rec:*** | |
| ***Water Type:*** | | ***Contractor:*** | 7241 |
| ***Casing Material:*** | | ***Form Version:*** | 7 |
| ***Audit No:*** | Z194896 | ***Owner:*** | |
| ***Tag:*** | A166968 | ***Street Name:*** | 2280 DUNDAS STREET WEST |
| ***Construction Method:*** | | ***County:*** | YORK AND TORONTO |
| ***Elevation (m):*** | | ***Municipality:*** | TORONTO CITY |
| ***Elevation Reliability:*** | | ***Site Info:*** | |
| ***Depth to Bedrock:*** | | ***Lot:*** | |
| ***Well Depth:*** | | ***Concession:*** | |
| ***Overburden/Bedrock:*** | | ***Concession Name:*** | |
| ***Pump Rate:*** | | ***Easting NAD83:*** | |
| ***Static Water Level:*** | | ***Northing NAD83:*** | |
| ***Flowing (Y/N):*** | | ***Zone:*** | |
| ***Flow Rate:*** | | ***UTM Reliability:*** | |
| ***Clear/Cloudy:*** | | | |

***PDF URL (Map):*** https://d2khazk8e83rdv.cloudfront.net/moe_mapping/downloads/2Water/Wells_pdfs/722\7228360.pdf

***Additional Detail(s) (Map)***

| | |
|---|---|
| **Well Completed Date:** | 2014/08/27 |
| **Year Completed:** | 2014 |
| **Depth (m):** | 4.572 |
| **Latitude:** | 43.6552940366529 |
| **Longitude:** | -79.4503202417605 |
| **Path:** | 722\7228360.pdf |

***Bore Hole Information***

| | | | |
|---|---|---|---|
| **Bore Hole ID:** | 1005139731 | **Elevation:** | |
| **DP2BR:** | | **Elevrc:** | |
| **Spatial Status:** | | **Zone:** | 17 |
| **Code OB:** | | **East83:** | 624962.00 |
| **Code OB Desc:** | | **North83:** | 4834755.00 |
| **Open Hole:** | | **Org CS:** | UTM83 |
| **Cluster Kind:** | | **UTMRC:** | 4 |
| **Date Completed:** | 27-Aug-2014 00:00:00 | **UTMRC Desc:** | margin of error : 30 m - 100 m |
| **Remarks:** | | **Location Method:** | wwr |
| **Elevrc Desc:** | | | |
| **Location Source Date:** | | | |
| **Improvement Location Source:** | | | |
| **Improvement Location Method:** | | | |
| **Source Revision Comment:** | | | |
| **Supplier Comment:** | | | |

***Overburden and Bedrock Materials Interval***

| | |
|---|---|
| **Formation ID:** | 1005433624 |
| **Layer:** | 4 |
| **Color:** | 2 |
| **General Color:** | GREY |
| **Mat1:** | 06 |
| **Most Common Material:** | SILT |
| **Mat2:** | 28 |
| **Mat2 Desc:** | SAND |
| **Mat3:** | |
| **Mat3 Desc:** | |
| **Formation Top Depth:** | 10.0 |
| **Formation End Depth:** | 15.0 |
| **Formation End Depth UOM:** | ft |

***Overburden and Bedrock Materials Interval***

| | |
|---|---|
| **Formation ID:** | 1005433623 |
| **Layer:** | 3 |
| **Color:** | 6 |
| **General Color:** | BROWN |
| **Mat1:** | 28 |
| **Most Common Material:** | SAND |
| **Mat2:** | 06 |
| **Mat2 Desc:** | SILT |
| **Mat3:** | |
| **Mat3 Desc:** | |
| **Formation Top Depth:** | 2.0 |
| **Formation End Depth:** | 10.0 |
| **Formation End Depth UOM:** | ft |

***Overburden and Bedrock Materials Interval***

***Formation ID:*** 1005433622
***Layer:*** 2
***Color:*** 6
***General Color:*** BROWN
***Mat1:*** 01
***Most Common Material:*** FILL
***Mat2:***
***Mat2 Desc:***
***Mat3:***
***Mat3 Desc:***
***Formation Top Depth:*** 0.5
***Formation End Depth:*** 2.0
***Formation End Depth UOM:*** ft

***Overburden and Bedrock Materials Interval***

***Formation ID:*** 1005433621
***Layer:*** 1
***Color:*** 2
***General Color:*** GREY
***Mat1:***
***Most Common Material:***
***Mat2:***
***Mat2 Desc:***
***Mat3:***
***Mat3 Desc:***
***Formation Top Depth:*** 0.0
***Formation End Depth:*** 0.5
***Formation End Depth UOM:*** ft

***Annular Space/Abandonment Sealing Record***

***Plug ID:*** 1005433632
***Layer:*** 1
***Plug From:*** 0.0
***Plug To:*** 9.0
***Plug Depth UOM:*** ft

***Annular Space/Abandonment Sealing Record***

***Plug ID:*** 1005433633
***Layer:*** 2
***Plug From:*** 9.0
***Plug To:*** 15.0
***Plug Depth UOM:*** ft

***Method of Construction & Well Use***

***Method Construction ID:*** 1005433631
***Method Construction Code:*** D
***Method Construction:*** Direct Push
***Other Method Construction:***

***Pipe Information***

***Pipe ID:*** 1005433620
***Casing No:*** 0

**Comment:**
**Alt Name:**

**Construction Record - Casing**

| | |
|---|---|
| **Casing ID:** | 1005433627 |
| **Layer:** | 1 |
| **Material:** | 5 |
| **Open Hole or Material:** | PLASTIC |
| **Depth From:** | -2.0 |
| **Depth To:** | 10.0 |
| **Casing Diameter:** | 1.25 |
| **Casing Diameter UOM:** | inch |
| **Casing Depth UOM:** | ft |

**Construction Record - Screen**

| | |
|---|---|
| **Screen ID:** | 1005433628 |
| **Layer:** | 1 |
| **Slot:** | 10 |
| **Screen Top Depth:** | 10.0 |
| **Screen End Depth:** | 15.0 |
| **Screen Material:** | 5 |
| **Screen Depth UOM:** | ft |
| **Screen Diameter UOM:** | inch |
| **Screen Diameter:** | 1.5 |

**Water Details**

| | |
|---|---|
| **Water ID:** | 1005433626 |
| **Layer:** | |
| **Kind Code:** | |
| **Kind:** | |
| **Water Found Depth:** | |
| **Water Found Depth UOM:** | ft |

**Hole Diameter**

| | |
|---|---|
| **Hole ID:** | 1005433625 |
| **Diameter:** | 2.25 |
| **Depth From:** | 0.0 |
| **Depth To:** | 15.0 |
| **Hole Depth UOM:** | ft |
| **Hole Diameter UOM:** | inch |

---

| 4 | 1 of 18 | SW/0.0 | 109.8 / 0.00 | LOBLAWS SUPERMARKETS LIMITED<br>2280 DUNDAS STREET WEST<br>TORONTO ON M6R 1X3 | PES |
|---|---|---|---|---|---|

| | | | |
|---|---|---|---|
| **Detail Licence No:** | | **Operator Box:** | |
| **Licence No:** | | **Operator Class:** | |
| **Status:** | | **Operator No:** | |
| **Approval Date:** | | **Operator Type:** | |
| **Report Source:** | | **Oper Area Code:** | |
| **Licence Type:** | Vendor | **Oper Phone No:** | |
| **Licence Type Code:** | | **Operator Ext:** | |
| **Licence Class:** | | **Operator Lot:** | |
| **Licence Control:** | | **Oper Concession:** | |
| **Latitude:** | | **Operator Region:** | |
| **Longitude:** | | **Operator District:** | |
| **Lot:** | | **Operator County:** | |

| Map Key | Number of Records | Direction/ Distance (m) | Elev/Diff (m) | Site | DB |
|---|---|---|---|---|---|

| | | | |
|---|---|---|---|
| **Concession:** | | **Op Municipality:** | |
| **Region:** | | **Post Office Box:** | |
| **District:** | | **MOE District:** | |
| **County:** | | **SWP Area Name:** | |
| **Trade Name:** | | | |
| **PDF Link:** | | | |
| **PDF Site Location:** | | | |

| 4 | 2 of 18 | SW/0.0 | 109.8 / 0.00 | LOBLAWS<br>LOBLAWS 2280 DUNDAS ST<br>TORONTO CITY ON | SPL |
|---|---|---|---|---|---|

| | | | |
|---|---|---|---|
| **Ref No:** | 192804 | **Discharger Report:** | |
| **Site No:** | | **Material Group:** | |
| **Incident Dt:** | 1/2/2001 | **Health/Env Conseq:** | |
| **Year:** | | **Client Type:** | |
| **Incident Cause:** | UNKNOWN | **Sector Type:** | |
| **Incident Event:** | | **Agency Involved:** | |
| **Contaminant Code:** | | **Nearest Watercourse:** | |
| **Contaminant Name:** | | **Site Address:** | |
| **Contaminant Limit 1:** | | **Site District Office:** | |
| **Contam Limit Freq 1:** | | **Site Postal Code:** | |
| **Contaminant UN No 1:** | | **Site Region:** | |
| **Environment Impact:** | Possible | **Site Municipality:** | 01106 |
| **Nature of Impact:** | Soil contamination | **Site Lot:** | |
| **Receiving Medium:** | Land | **Site Conc:** | |
| **Receiving Env:** | | **Northing:** | |
| **MOE Response:** | | **Easting:** | |
| **Dt MOE Arvl on Scn:** | | **Site Geo Ref Accu:** | |
| **MOE Reported Dt:** | 1/2/2001 | **Site Map Datum:** | |
| **Dt Document Closed:** | | **SAC Action Class:** | |
| **Incident Reason:** | UNKNOWN | **Source Type:** | |
| **Site Name:** | | | |
| **Site County/District:** | | | |
| **Site Geo Ref Meth:** | | | |
| **Incident Summary:** | LOBLAWS 3-5ML. FURNACE OIL TO GROUND | | |
| **Contaminant Qty:** | | | |

| 4 | 3 of 18 | SW/0.0 | 109.8 / 0.00 | 2280 to 2290 Dundas St W<br>Toronto ON M6R 1X3 | EHS |
|---|---|---|---|---|---|

| | | | |
|---|---|---|---|
| **Order No:** | 20020709001 | **Nearest Intersection:** | |
| **Status:** | C | **Municipality:** | |
| **Report Type:** | Other | **Client Prov/State:** | ON |
| **Report Date:** | 7/11/02 | **Search Radius (km):** | 0.40 |
| **Date Received:** | 7/9/02 | **X:** | -79.450363 |
| **Previous Site Name:** | | **Y:** | 43.655087 |
| **Lot/Building Size:** | | | |
| **Additional Info Ordered:** | | | |

| 4 | 4 of 18 | SW/0.0 | 109.8 / 0.00 | LOBLAWS SUPERMARKETS LIMITED 1154<br>2280 DUNDAS ST W<br>TORONTO ON M6R1X4 | PES |
|---|---|---|---|---|---|

| | | | |
|---|---|---|---|
| **Detail Licence No:** | | **Operator Box:** | |
| **Licence No:** | 08571 | **Operator Class:** | |
| **Status:** | | **Operator No:** | |
| **Approval Date:** | | **Operator Type:** | |
| **Report Source:** | Legacy Licenses (Excluding TS) | **Oper Area Code:** | 416 |

| | | | |
|---|---|---|---|
| **Licence Type:** | Limited Vendor | **Oper Phone No:** | 5334078 |
| **Licence Type Code:** | 23 | **Operator Ext:** | |
| **Licence Class:** | 01 | **Operator Lot:** | |
| **Licence Control:** | | **Oper Concession:** | |
| **Latitude:** | | **Operator Region:** | |
| **Longitude:** | | **Operator District:** | |
| **Lot:** | | **Operator County:** | |
| **Concession:** | | **Op Municipality:** | |
| **Region:** | | **Post Office Box:** | |
| **District:** | | **MOE District:** | |
| **County:** | | **SWP Area Name:** | |
| **Trade Name:** | | | |
| **PDF Link:** | | | |
| **PDF Site Location:** | | | |

---

| Map Key | Number of Records | Direction/ Distance (m) | Elev/Diff (m) | Site | DB |
|---|---|---|---|---|---|
| 4 | 5 of 18 | SW/0.0 | 109.8 / 0.00 | NATIONAL GROCERS CO.<br>LOBLAWS SUPERMARKETS LTD. 2280 DUNDAS STREET WEST<br>TORONTO ON M6R 1X4 | GEN |

| | | | |
|---|---|---|---|
| **Generator No:** | ON0129128 | **Status:** | |
| **SIC Code:** | 6571 | **Co Admin:** | |
| **SIC Description:** | CAMERA/PHOTO. SUPPLY | **Choice of Contact:** | |
| **Approval Years:** | 96,97 | **Phone No Admin:** | |
| **PO Box No:** | | **Contam. Facility:** | |
| **Country:** | | **MHSW Facility:** | |

**Detail(s)**

| | |
|---|---|
| **Waste Class:** | 264 |
| **Waste Class Desc:** | PHOTOPROCESSING WASTES |

---

| Map Key | Number of Records | Direction/ Distance (m) | Elev/Diff (m) | Site | DB |
|---|---|---|---|---|---|
| 4 | 6 of 18 | SW/0.0 | 109.8 / 0.00 | NATIONAL GROCERS COMPANY<br>LOBLAWS SUPERMARKETS LTD. 2280 DUNDAS STREET WEST<br>TORONTO ON M6R 1X4 | GEN |

| | | | |
|---|---|---|---|
| **Generator No:** | ON0129128 | **Status:** | |
| **SIC Code:** | 6571 | **Co Admin:** | |
| **SIC Description:** | CAMERA/PHOTO. SUPPLY | **Choice of Contact:** | |
| **Approval Years:** | 98,99,00,01 | **Phone No Admin:** | |
| **PO Box No:** | | **Contam. Facility:** | |
| **Country:** | | **MHSW Facility:** | |

**Detail(s)**

| | |
|---|---|
| **Waste Class:** | 264 |
| **Waste Class Desc:** | PHOTOPROCESSING WASTES |

---

| Map Key | Number of Records | Direction/ Distance (m) | Elev/Diff (m) | Site | DB |
|---|---|---|---|---|---|
| 4 | 7 of 18 | SW/0.0 | 109.8 / 0.00 | Loblaw Properties Limited<br>Loblaw Properties Limited 2280 Dundas Street West<br>Toronto ON M6R 1X3 | GEN |

| | | | |
|---|---|---|---|
| **Generator No:** | ON2818496 | **Status:** | |
| **SIC Code:** | | **Co Admin:** | |
| **SIC Description:** | | **Choice of Contact:** | |
| **Approval Years:** | 06 | **Phone No Admin:** | |
| **PO Box No:** | | **Contam. Facility:** | |
| **Country:** | | **MHSW Facility:** | |

| Map Key | Number of Records | Direction/ Distance (m) | Elev/Diff (m) | Site | DB |
|---|---|---|---|---|---|

***Detail(s)***

***Waste Class:*** 251
***Waste Class Desc:*** OIL SKIMMINGS & SLUDGES

---

**4** | ***8 of 18*** | ***SW/0.0*** | ***109.8 / 0.00*** | ***LOBLAWS SUPERMARKETS LIMITED***
***2280 DUNDAS ST W***
***TORONTO ON M6R 1X3*** | ***PES***

***Detail Licence No:***
***Licence No:***
***Status:***
***Approval Date:***
***Report Source:***
***Licence Type:*** Vendor
***Licence Type Code:***
***Licence Class:***
***Licence Control:***
***Latitude:***
***Longitude:***
***Lot:***
***Concession:***
***Region:***
***District:***
***County:***
***Trade Name:***
***PDF Link:***
***PDF Site Location:***

***Operator Box:***
***Operator Class:***
***Operator No:***
***Operator Type:***
***Oper Area Code:***
***Oper Phone No:***
***Operator Ext:***
***Operator Lot:***
***Oper Concession:***
***Operator Region:***
***Operator District:***
***Operator County:***
***Op Municipality:***
***Post Office Box:***
***MOE District:***
***SWP Area Name:***

---

**4** | ***9 of 18*** | ***SW/0.0*** | ***109.8 / 0.00*** | ***LOBLAWS SUPERMARKETS LIMITED 1154***
***2280 DUNDAS ST W***
***TORONTO ON M6R 1X3*** | ***PES***

***Detail Licence No:***
***Licence No:***
***Status:***
***Approval Date:***
***Report Source:***
***Licence Type:*** Vendor
***Licence Type Code:***
***Licence Class:***
***Licence Control:***
***Latitude:***
***Longitude:***
***Lot:***
***Concession:***
***Region:***
***District:***
***County:***
***Trade Name:***
***PDF Link:***
***PDF Site Location:***

***Operator Box:***
***Operator Class:***
***Operator No:***
***Operator Type:***
***Oper Area Code:***
***Oper Phone No:***
***Operator Ext:***
***Operator Lot:***
***Oper Concession:***
***Operator Region:***
***Operator District:***
***Operator County:***
***Op Municipality:***
***Post Office Box:***
***MOE District:***
***SWP Area Name:***

---

**4** | ***10 of 18*** | ***SW/0.0*** | ***109.8 / 0.00*** | ***2280 Dundas Street West***
***Toronto ON*** | ***SPL***

***Ref No:*** 0773-A9GMH9
***Site No:*** NA
***Incident Dt:*** 2016/04/28

***Discharger Report:***
***Material Group:***
***Health/Env Conseq:***

| | | | |
|---|---|---|---|
| **Year:** | | **Client Type:** | |
| **Incident Cause:** | | **Sector Type:** | Miscellaneous Industrial |
| **Incident Event:** | Leak/Break | **Agency Involved:** | |
| **Contaminant Code:** | 38 | **Nearest Watercourse:** | |
| **Contaminant Name:** | REFRIGERANT GAS, N.O.S. | **Site Address:** | 2280 Dundas Street West |
| **Contaminant Limit 1:** | | **Site District Office:** | |
| **Contam Limit Freq 1:** | | **Site Postal Code:** | |
| **Contaminant UN No 1:** | | **Site Region:** | |
| **Environment Impact:** | | **Site Municipality:** | Toronto |
| **Nature of Impact:** | | **Site Lot:** | |
| **Receiving Medium:** | | **Site Conc:** | |
| **Receiving Env:** | Air | **Northing:** | |
| **MOE Response:** | No | **Easting:** | |
| **Dt MOE Arvl on Scn:** | | **Site Geo Ref Accu:** | |
| **MOE Reported Dt:** | 2016/04/29 | **Site Map Datum:** | |
| **Dt Document Closed:** | | **SAC Action Class:** | Air Spills - Gases and Vapours |
| **Incident Reason:** | Equipment Failure | **Source Type:** | |
| **Site Name:** | Loblaws<UNOFFICIAL> | | |
| **Site County/District:** | | | |
| **Site Geo Ref Meth:** | | | |
| **Incident Summary:** | Loblaws: 108 kgs of Refigerant to Air | | |
| **Contaminant Qty:** | 108 kg | | |

| | | | | | |
|---|---|---|---|---|---|
| 4 | 11 of 18 | SW/0.0 | 109.8 / 0.00 | **Loblaw Companies Inc**<br>**2280 Dundas St. W.**<br>**Toronto ON M6R3B5** | GEN |

| | | | |
|---|---|---|---|
| **Generator No:** | ON5015920 | **Status:** | |
| **SIC Code:** | 445110 | **Co Admin:** | Craig Hudak |
| **SIC Description:** | SUPERMARKETS AND OTHER GROCERY (EXCEPT CONVENIENCE) STORES | **Choice of Contact:** | CO_OFFICIAL |
| **Approval Years:** | 2016 | **Phone No Admin:** | 9055957544 Ext. |
| **PO Box No:** | | **Contam. Facility:** | No |
| **Country:** | Canada | **MHSW Facility:** | No |

***Detail(s)***

| | |
|---|---|
| **Waste Class:** | 122 |
| **Waste Class Desc:** | ALKALINE WASTES - OTHER METALS |
| **Waste Class:** | 312 |
| **Waste Class Desc:** | PATHOLOGICAL WASTES |
| **Waste Class:** | 261 |
| **Waste Class Desc:** | PHARMACEUTICALS |
| **Waste Class:** | 212 |
| **Waste Class Desc:** | ALIPHATIC SOLVENTS |
| **Waste Class:** | 148 |
| **Waste Class Desc:** | INORGANIC LABORATORY CHEMICALS |
| **Waste Class:** | 269 |
| **Waste Class Desc:** | NON-HALOGENATED PESTICIDES |
| **Waste Class:** | 262 |
| **Waste Class Desc:** | DETERGENTS/SOAPS |
| **Waste Class:** | 145 |
| **Waste Class Desc:** | PAINT/PIGMENT/COATING RESIDUES |
| **Waste Class:** | 112 |

**Waste Class Desc:** ACID WASTE - HEAVY METALS

**Waste Class:** 263
**Waste Class Desc:** ORGANIC LABORATORY CHEMICALS

**Waste Class:** 252
**Waste Class Desc:** WASTE OILS & LUBRICANTS

**Waste Class:** 146
**Waste Class Desc:** OTHER SPECIFIED INORGANICS

**Waste Class:** 242
**Waste Class Desc:** HALOGENATED PESTICIDES

**Waste Class:** 331
**Waste Class Desc:** WASTE COMPRESSED GASES

---

| 4 | 12 of 18 | SW/0.0 | 109.8 / 0.00 | Loblaw Companies Inc<br>2280 Dundas St. W.<br>Toronto ON M6R3B5 | GEN |
|---|---|---|---|---|---|

| | | | |
|---|---|---|---|
| **Generator No:** | ON5015920 | **Status:** | |
| **SIC Code:** | 445110 | **Co Admin:** | James Williams |
| **SIC Description:** | SUPERMARKETS AND OTHER GROCERY (EXCEPT CONVENIENCE) STORES | **Choice of Contact:** | CO_OFFICIAL |
| **Approval Years:** | 2015 | **Phone No Admin:** | 6472883298 Ext. |
| **PO Box No:** | | **Contam. Facility:** | No |
| **Country:** | Canada | **MHSW Facility:** | No |

***Detail(s)***

**Waste Class:** 312
**Waste Class Desc:** PATHOLOGICAL WASTES

---

| 4 | 13 of 18 | SW/0.0 | 109.8 / 0.00 | LOBLAWS INC.<br>2280 Dundas St. W.<br>Toronto ON M6R3B5 | GEN |
|---|---|---|---|---|---|

| | | | |
|---|---|---|---|
| **Generator No:** | ON5015920 | **Status:** | Registered |
| **SIC Code:** | | **Co Admin:** | |
| **SIC Description:** | | **Choice of Contact:** | |
| **Approval Years:** | As of Dec 2018 | **Phone No Admin:** | |
| **PO Box No:** | | **Contam. Facility:** | |
| **Country:** | Canada | **MHSW Facility:** | |

***Detail(s)***

**Waste Class:** 112 C
**Waste Class Desc:** Acid solutions - containing heavy metals

**Waste Class:** 122 C
**Waste Class Desc:** Alkaline slutions - containing other metals and non-metals (not cyanide)

**Waste Class:** 145 I
**Waste Class Desc:** Wastes from the use of pigments, coatings and paints

**Waste Class:** 145 L
**Waste Class Desc:** Wastes from the use of pigments, coatings and paints

**Waste Class:** 146 T
**Waste Class Desc:** Other specified inorganic sludges, slurries or solids

| Map Key | Number of Records | Direction/ Distance (m) | Elev/Diff (m) | Site | DB |
|---|---|---|---|---|---|

| | |
|---|---|
| ***Waste Class:*** | 148 A |
| ***Waste Class Desc:*** | Misc. wastes and inorganic chemicals |
| ***Waste Class:*** | 148 I |
| ***Waste Class Desc:*** | Misc. wastes and inorganic chemicals |
| ***Waste Class:*** | 212 I |
| ***Waste Class Desc:*** | Aliphatic solvents and residues |
| ***Waste Class:*** | 212 L |
| ***Waste Class Desc:*** | Aliphatic solvents and residues |
| ***Waste Class:*** | 242 L |
| ***Waste Class Desc:*** | Halogenated pesticides and herbicides |
| ***Waste Class:*** | 242 T |
| ***Waste Class Desc:*** | Halogenated pesticides and herbicides |
| ***Waste Class:*** | 252 L |
| ***Waste Class Desc:*** | Waste crankcase oils and lubricants |
| ***Waste Class:*** | 261 A |
| ***Waste Class Desc:*** | Pharmaceuticals |
| ***Waste Class:*** | 261 B |
| ***Waste Class Desc:*** | Pharmaceuticals |
| ***Waste Class:*** | 261 I |
| ***Waste Class Desc:*** | Pharmaceuticals |
| ***Waste Class:*** | 261 L |
| ***Waste Class Desc:*** | Pharmaceuticals |
| ***Waste Class:*** | 262 C |
| ***Waste Class Desc:*** | Detergents and soaps |
| ***Waste Class:*** | 262 L |
| ***Waste Class Desc:*** | Detergents and soaps |
| ***Waste Class:*** | 263 A |
| ***Waste Class Desc:*** | Misc. waste organic chemicals |
| ***Waste Class:*** | 263 C |
| ***Waste Class Desc:*** | Misc. waste organic chemicals |
| ***Waste Class:*** | 263 L |
| ***Waste Class Desc:*** | Misc. waste organic chemicals |
| ***Waste Class:*** | 269 L |
| ***Waste Class Desc:*** | Organic non-halogenated pesticide and herbicide wastes |
| ***Waste Class:*** | 269 T |
| ***Waste Class Desc:*** | Organic non-halogenated pesticide and herbicide wastes |
| ***Waste Class:*** | 312 P |
| ***Waste Class Desc:*** | Pathological wastes |
| ***Waste Class:*** | 331 I |
| ***Waste Class Desc:*** | Waste compressed gases including cylinders |
| ***Waste Class:*** | 331 L |
| ***Waste Class Desc:*** | Waste compressed gases including cylinders |

| | | | | | |
|---|---|---|---|---|---|
| 4 | ***14 of 18*** | ***SW/0.0*** | ***109.8 / 0.00*** | ***2280 Dundas St W***<br>***Toronto ON M6R1X3*** | ***EHS*** |

| Map Key | Number of Records | Direction/ Distance (m) | Elev/Diff (m) | Site | DB |
|---|---|---|---|---|---|

| | | | |
|---|---|---|---|
| **Order No:** | 20180223057 | **Nearest Intersection:** | |
| **Status:** | C | **Municipality:** | |
| **Report Type:** | Custom Report | **Client Prov/State:** | ON |
| **Report Date:** | 02-MAR-18 | **Search Radius (km):** | .25 |
| **Date Received:** | 23-FEB-18 | **X:** | -79.450506 |
| **Previous Site Name:** | Towers, Ultramar, Firestone, Mazz Auto | **Y:** | 43.655341 |
| **Lot/Building Size:** | | | |
| **Additional Info Ordered:** | Topographic Maps | | |

| 4 | 15 of 18 | SW/0.0 | 109.8 / 0.00 | LOBLAWS SUPERMARKETS LIMITED 1154<br>2280 DUNDAS ST W<br>TORONTO ON M6R1X4 | PES |
|---|---|---|---|---|---|

| | | | |
|---|---|---|---|
| **Detail Licence No:** | | **Operator Box:** | |
| **Licence No:** | 08571 | **Operator Class:** | |
| **Status:** | | **Operator No:** | |
| **Approval Date:** | | **Operator Type:** | |
| **Report Source:** | Legacy Licenses (Excluding TS) | **Oper Area Code:** | 416 |
| **Licence Type:** | Retail Vendor Class 03 | **Oper Phone No:** | 5334078 |
| **Licence Type Code:** | 21 | **Operator Ext:** | |
| **Licence Class:** | 03 | **Operator Lot:** | |
| **Licence Control:** | | **Oper Concession:** | |
| **Latitude:** | | **Operator Region:** | |
| **Longitude:** | | **Operator District:** | |
| **Lot:** | | **Operator County:** | |
| **Concession:** | | **Op Municipality:** | |
| **Region:** | | **Post Office Box:** | |
| **District:** | | **MOE District:** | |
| **County:** | | **SWP Area Name:** | |
| **Trade Name:** | | | |
| **PDF Link:** | | | |
| **PDF Site Location:** | | | |

| 4 | 16 of 18 | SW/0.0 | 109.8 / 0.00 | LOBLAWS INC.<br>2280 Dundas St. W.<br>Toronto ON M6R3B5 | GEN |
|---|---|---|---|---|---|

| | | | |
|---|---|---|---|
| **Generator No:** | ON5015920 | **Status:** | Registered |
| **SIC Code:** | | **Co Admin:** | |
| **SIC Description:** | | **Choice of Contact:** | |
| **Approval Years:** | As of Jul 2020 | **Phone No Admin:** | |
| **PO Box No:** | | **Contam. Facility:** | |
| **Country:** | Canada | **MHSW Facility:** | |

***Detail(s)***

| | |
|---|---|
| **Waste Class:** | 261 L |
| **Waste Class Desc:** | Pharmaceuticals |
| **Waste Class:** | 262 C |
| **Waste Class Desc:** | Detergents and soaps |
| **Waste Class:** | 112 C |
| **Waste Class Desc:** | Acid solutions - containing heavy metals |
| **Waste Class:** | 312 P |
| **Waste Class Desc:** | Pathological wastes |
| **Waste Class:** | 212 L |
| **Waste Class Desc:** | Aliphatic solvents and residues |

***Waste Class:*** 242 L
***Waste Class Desc:*** Halogenated pesticides and herbicides

***Waste Class:*** 331 L
***Waste Class Desc:*** Waste compressed gases including cylinders

***Waste Class:*** 263 L
***Waste Class Desc:*** Misc. waste organic chemicals

***Waste Class:*** 261 I
***Waste Class Desc:*** Pharmaceuticals

***Waste Class:*** 252 L
***Waste Class Desc:*** Waste crankcase oils and lubricants

***Waste Class:*** 262 L
***Waste Class Desc:*** Detergents and soaps

***Waste Class:*** 148 I
***Waste Class Desc:*** Misc. wastes and inorganic chemicals

***Waste Class:*** 145 I
***Waste Class Desc:*** Wastes from the use of pigments, coatings and paints

***Waste Class:*** 261 B
***Waste Class Desc:*** Pharmaceuticals

***Waste Class:*** 263 C
***Waste Class Desc:*** Misc. waste organic chemicals

***Waste Class:*** 146 T
***Waste Class Desc:*** Other specified inorganic sludges, slurries or solids

***Waste Class:*** 261 A
***Waste Class Desc:*** Pharmaceuticals

***Waste Class:*** 242 T
***Waste Class Desc:*** Halogenated pesticides and herbicides

***Waste Class:*** 263 A
***Waste Class Desc:*** Misc. waste organic chemicals

***Waste Class:*** 145 L
***Waste Class Desc:*** Wastes from the use of pigments, coatings and paints

***Waste Class:*** 148 A
***Waste Class Desc:*** Misc. wastes and inorganic chemicals

***Waste Class:*** 269 L
***Waste Class Desc:*** Organic non-halogenated pesticide and herbicide wastes

***Waste Class:*** 331 I
***Waste Class Desc:*** Waste compressed gases including cylinders

***Waste Class:*** 122 C
***Waste Class Desc:*** Alkaline slutions - containing other metals and non-metals (not cyanide)

***Waste Class:*** 212 I
***Waste Class Desc:*** Aliphatic solvents and residues

***Waste Class:*** 269 T
***Waste Class Desc:*** Organic non-halogenated pesticide and herbicide wastes

| Map Key | Number of Records | Direction/ Distance (m) | Elev/Diff (m) | Site | DB |
|---|---|---|---|---|---|
| 4 | 17 of 18 | SW/0.0 | 109.8 / 0.00 | Choice Properties Limited Partnership<br>2280 Dundas St W<br>Toronto ON M6R 1X3 | GEN |

| | | | |
|---|---|---|---|
| **Generator No:** | ON7906093 | **Status:** | Registered |
| **SIC Code:** | | **Co Admin:** | |
| **SIC Description:** | | **Choice of Contact:** | |
| **Approval Years:** | As of Jan 2021 | **Phone No Admin:** | |
| **PO Box No:** | | **Contam. Facility:** | |
| **Country:** | Canada | **MHSW Facility:** | |

**Detail(s)**

**Waste Class:** 221 I
**Waste Class Desc:** Light fuels

---

| | | | | | |
|---|---|---|---|---|---|
| 4 | 18 of 18 | SW/0.0 | 109.8 / 0.00 | LOBLAWS INC.<br>2280 Dundas St. W.<br>Toronto ON M6R3B5 | GEN |

| | | | |
|---|---|---|---|
| **Generator No:** | ON5015920 | **Status:** | Registered |
| **SIC Code:** | | **Co Admin:** | |
| **SIC Description:** | | **Choice of Contact:** | |
| **Approval Years:** | As of Nov 2021 | **Phone No Admin:** | |
| **PO Box No:** | | **Contam. Facility:** | |
| **Country:** | Canada | **MHSW Facility:** | |

**Detail(s)**

**Waste Class:** 269 L
**Waste Class Desc:** Organic non-halogenated pesticide and herbicide wastes

**Waste Class:** 269 T
**Waste Class Desc:** Organic non-halogenated pesticide and herbicide wastes

**Waste Class:** 261 L
**Waste Class Desc:** Pharmaceuticals

**Waste Class:** 242 L
**Waste Class Desc:** Halogenated pesticides and herbicides

**Waste Class:** 312 P
**Waste Class Desc:** Pathological wastes

**Waste Class:** 262 L
**Waste Class Desc:** Detergents and soaps

**Waste Class:** 263 A
**Waste Class Desc:** Misc. waste organic chemicals

**Waste Class:** 261 B
**Waste Class Desc:** Pharmaceuticals

**Waste Class:** 263 L
**Waste Class Desc:** Misc. waste organic chemicals

**Waste Class:** 261 A
**Waste Class Desc:** Pharmaceuticals

**Waste Class:** 146 T
**Waste Class Desc:** Other specified inorganic sludges, slurries or solids

**Waste Class:** 263 C

| | |
|---|---|
| ***Waste Class Desc:*** | Misc. waste organic chemicals |
| ***Waste Class:*** | 331 I |
| ***Waste Class Desc:*** | Waste compressed gases including cylinders |
| ***Waste Class:*** | 145 L |
| ***Waste Class Desc:*** | Wastes from the use of pigments, coatings and paints |
| ***Waste Class:*** | 242 T |
| ***Waste Class Desc:*** | Halogenated pesticides and herbicides |
| ***Waste Class:*** | 262 C |
| ***Waste Class Desc:*** | Detergents and soaps |
| ***Waste Class:*** | 261 I |
| ***Waste Class Desc:*** | Pharmaceuticals |
| ***Waste Class:*** | 148 A |
| ***Waste Class Desc:*** | Misc. wastes and inorganic chemicals |
| ***Waste Class:*** | 212 L |
| ***Waste Class Desc:*** | Aliphatic solvents and residues |
| ***Waste Class:*** | 145 I |
| ***Waste Class Desc:*** | Wastes from the use of pigments, coatings and paints |
| ***Waste Class:*** | 331 L |
| ***Waste Class Desc:*** | Waste compressed gases including cylinders |
| ***Waste Class:*** | 148 I |
| ***Waste Class Desc:*** | Misc. wastes and inorganic chemicals |
| ***Waste Class:*** | 212 I |
| ***Waste Class Desc:*** | Aliphatic solvents and residues |
| ***Waste Class:*** | 122 C |
| ***Waste Class Desc:*** | Alkaline slutions - containing other metals and non-metals (not cyanide) |
| ***Waste Class:*** | 112 C |
| ***Waste Class Desc:*** | Acid solutions - containing heavy metals |
| ***Waste Class:*** | 252 L |
| ***Waste Class Desc:*** | Waste crankcase oils and lubricants |

**5** ***1 of 1*** ***WNW/0.0*** ***109.8 / 0.00*** ***ON*** ***WWIS***

| | | | |
|---|---|---|---|
| ***Well ID:*** | 7223351 | ***Data Entry Status:*** | Yes |
| ***Construction Date:*** | | ***Data Src:*** | |
| ***Primary Water Use:*** | | ***Date Received:*** | 5/16/2014 |
| ***Sec. Water Use:*** | | ***Selected Flag:*** | TRUE |
| ***Final Well Status:*** | | ***Abandonment Rec:*** | |
| ***Water Type:*** | | ***Contractor:*** | 7147 |
| ***Casing Material:*** | | ***Form Version:*** | 8 |
| ***Audit No:*** | C25024 | ***Owner:*** | |
| ***Tag:*** | A149672 | ***Street Name:*** | |
| ***Construction Method:*** | | ***County:*** | YORK AND TORONTO |
| ***Elevation (m):*** | | ***Municipality:*** | TORONTO CITY |
| ***Elevation Reliability:*** | | ***Site Info:*** | |
| ***Depth to Bedrock:*** | | ***Lot:*** | |
| ***Well Depth:*** | | ***Concession:*** | |
| ***Overburden/Bedrock:*** | | ***Concession Name:*** | |
| ***Pump Rate:*** | | ***Easting NAD83:*** | |
| ***Static Water Level:*** | | ***Northing NAD83:*** | |

**Flowing (Y/N):**
**Flow Rate:**
**Clear/Cloudy:**

**Zone:**
**UTM Reliability:**

**PDF URL (Map):**

**Additional Detail(s) (Map)**

| | |
|---|---|
| **Well Completed Date:** | 2014/04/08 |
| **Year Completed:** | 2014 |
| **Depth (m):** | |
| **Latitude:** | 43.655243897934 |
| **Longitude:** | -79.4506067555947 |
| **Path:** | |

**Bore Hole Information**

| | | | |
|---|---|---|---|
| **Bore Hole ID:** | 1004909576 | **Elevation:** | |
| **DP2BR:** | | **Elevrc:** | |
| **Spatial Status:** | | **Zone:** | 17 |
| **Code OB:** | | **East83:** | 624939.00 |
| **Code OB Desc:** | | **North83:** | 4834749.00 |
| **Open Hole:** | | **Org CS:** | UTM83 |
| **Cluster Kind:** | | **UTMRC:** | 4 |
| **Date Completed:** | 08-Apr-2014 00:00:00 | **UTMRC Desc:** | margin of error : 30 m - 100 m |
| **Remarks:** | | **Location Method:** | wwr |
| **Elevrc Desc:** | | | |
| **Location Source Date:** | | | |
| **Improvement Location Source:** | | | |
| **Improvement Location Method:** | | | |
| **Source Revision Comment:** | | | |
| **Supplier Comment:** | | | |

| | | | | | |
|---|---|---|---|---|---|
| 6 | 1 of 12 | NNW/0.0 | 109.8 / 0.00 | TOWERS DEPARTMENT STORE STORE #22<br>2290 DUNDAS STREET WEST<br>TORONTO ON M6R 1X4 | PES |

| | | | |
|---|---|---|---|
| **Detail Licence No:** | | **Operator Box:** | |
| **Licence No:** | | **Operator Class:** | |
| **Status:** | | **Operator No:** | |
| **Approval Date:** | | **Operator Type:** | |
| **Report Source:** | | **Oper Area Code:** | |
| **Licence Type:** | Vendor | **Oper Phone No:** | |
| **Licence Type Code:** | | **Operator Ext:** | |
| **Licence Class:** | | **Operator Lot:** | |
| **Licence Control:** | | **Oper Concession:** | |
| **Latitude:** | | **Operator Region:** | |
| **Longitude:** | | **Operator District:** | |
| **Lot:** | | **Operator County:** | |
| **Concession:** | | **Op Municipality:** | |
| **Region:** | | **Post Office Box:** | |
| **District:** | | **MOE District:** | |
| **County:** | | **SWP Area Name:** | |
| **Trade Name:** | | | |
| **PDF Link:** | | | |
| **PDF Site Location:** | | | |

| | | | | | |
|---|---|---|---|---|---|
| 6 | 2 of 12 | NNW/0.0 | 109.8 / 0.00 | ONE HOUR MARTINIZING<br>2290 DUNDAS STREET WEST<br>TORONTO ON M6R 1X4 | GEN |

| Map Key | Number of Records | Direction/ Distance (m) | Elev/Diff (m) | Site | DB |
|---|---|---|---|---|---|

| | | | |
|---|---|---|---|
| **Generator No:** | ON0289900 | **Status:** | |
| **SIC Code:** | 9721 | **Co Admin:** | |
| **SIC Description:** | POWER LAUND./CLEANERS | **Choice of Contact:** | |
| **Approval Years:** | 86,87,88,89,90 | **Phone No Admin:** | |
| **PO Box No:** | | **Contam. Facility:** | |
| **Country:** | | **MHSW Facility:** | |

***Detail(s)***

| | |
|---|---|
| **Waste Class:** | 241 |
| **Waste Class Desc:** | HALOGENATED SOLVENTS |

---

| Map Key | Number of Records | Direction/ Distance (m) | Elev/Diff (m) | Site | DB |
|---|---|---|---|---|---|
| 6 | 3 of 12 | NNW/0.0 | 109.8 / 0.00 | GOOD DRY CLEANERS 29-093<br>2290 DUNDAS STREET WEST<br>TORONTO ON M6R 1X4 | GEN |

| | | | |
|---|---|---|---|
| **Generator No:** | ON0289900 | **Status:** | |
| **SIC Code:** | 9721 | **Co Admin:** | |
| **SIC Description:** | POWER LAUND./CLEANER | **Choice of Contact:** | |
| **Approval Years:** | 92,93,94,95,96,97 | **Phone No Admin:** | |
| **PO Box No:** | | **Contam. Facility:** | |
| **Country:** | | **MHSW Facility:** | |

***Detail(s)***

| | |
|---|---|
| **Waste Class:** | 241 |
| **Waste Class Desc:** | HALOGENATED SOLVENTS |

---

| Map Key | Number of Records | Direction/ Distance (m) | Elev/Diff (m) | Site | DB |
|---|---|---|---|---|---|
| 6 | 4 of 12 | NNW/0.0 | 109.8 / 0.00 | GOOD DRY CLEANERS<br>2290 DUNDAS STREET WEST<br>TORONTO ON M6R 1X4 | GEN |

| | | | |
|---|---|---|---|
| **Generator No:** | ON0289900 | **Status:** | |
| **SIC Code:** | 9721 | **Co Admin:** | |
| **SIC Description:** | POWER LAUND./CLEANERS | **Choice of Contact:** | |
| **Approval Years:** | 98,99,00 | **Phone No Admin:** | |
| **PO Box No:** | | **Contam. Facility:** | |
| **Country:** | | **MHSW Facility:** | |

***Detail(s)***

| | |
|---|---|
| **Waste Class:** | 241 |
| **Waste Class Desc:** | HALOGENATED SOLVENTS |

---

| Map Key | Number of Records | Direction/ Distance (m) | Elev/Diff (m) | Site | DB |
|---|---|---|---|---|---|
| 6 | 5 of 12 | NNW/0.0 | 109.8 / 0.00 | TLC FINE CLEANERS<br>2290 DUNDAS STREET WEST<br>TORONTO ON M6R 1X4 | GEN |

| | | | |
|---|---|---|---|
| **Generator No:** | ON0289900 | **Status:** | |
| **SIC Code:** | 9721 | **Co Admin:** | |
| **SIC Description:** | POWER LAUND./CLEANERS | **Choice of Contact:** | |
| **Approval Years:** | 01,02,03,04,05 | **Phone No Admin:** | |
| **PO Box No:** | | **Contam. Facility:** | |
| **Country:** | | **MHSW Facility:** | |

***Detail(s)***

| | |
|---|---|
| **Waste Class:** | 241 |
| **Waste Class Desc:** | HALOGENATED SOLVENTS |

---

| Map Key | Number of Records | Direction/ Distance (m) | Elev/Diff (m) | Site | DB |
|---|---|---|---|---|---|
| 6 | 6 of 12 | NNW/0.0 | 109.8 / 0.00 | ZELLERS INC<br>2290 DUNDAS ST WEST<br>TORONTO ON M6R1X4 | PES |

| | | | |
|---|---|---|---|
| Detail Licence No: | | Operator Box: | |
| Licence No: | | Operator Class: | |
| Status: | | Operator No: | |
| Approval Date: | | Operator Type: | |
| Report Source: | | Oper Area Code: | |
| Licence Type: | Vendor | Oper Phone No: | |
| Licence Type Code: | | Operator Ext: | |
| Licence Class: | | Operator Lot: | |
| Licence Control: | | Oper Concession: | |
| Latitude: | | Operator Region: | |
| Longitude: | | Operator District: | |
| Lot: | | Operator County: | |
| Concession: | | Op Municipality: | |
| Region: | | Post Office Box: | |
| District: | | MOE District: | |
| County: | | SWP Area Name: | |
| Trade Name: | | | |
| PDF Link: | | | |
| PDF Site Location: | | | |

| | | | | | |
|---|---|---|---|---|---|
| 6 | 7 of 12 | NNW/0.0 | 109.8 / 0.00 | ZELLERS INC<br>2290 DUNDAS ST WEST<br>TORONTO ON M6R 1X4 | PES |

| | | | |
|---|---|---|---|
| Detail Licence No: | 23-01-15430-0 | Operator Box: | |
| Licence No: | | Operator Class: | |
| Status: | | Operator No: | |
| Approval Date: | | Operator Type: | |
| Report Source: | | Oper Area Code: | |
| Licence Type: | LIMITED | Oper Phone No: | |
| Licence Type Code: | | Operator Ext: | |
| Licence Class: | | Operator Lot: | |
| Licence Control: | | Oper Concession: | |
| Latitude: | | Operator Region: | |
| Longitude: | | Operator District: | |
| Lot: | | Operator County: | |
| Concession: | | Op Municipality: | |
| Region: | | Post Office Box: | |
| District: | | MOE District: | |
| County: | | SWP Area Name: | |
| Trade Name: | | | |
| PDF Link: | | | |
| PDF Site Location: | | | |

| | | | | | |
|---|---|---|---|---|---|
| 6 | 8 of 12 | NNW/0.0 | 109.8 / 0.00 | ZELLERS<br>2290 DUNDAS Street West<br>TORONTO ON M6R1X4 | NPRI |

| | | | |
|---|---|---|---|
| NPRI ID: | 8800000607 | Org ID: | |
| Other ID: | | Submit Date: | |
| No Other ID: | | Last Modified: | |
| Track ID: | | Contact ID: | |
| Report ID: | | Cont Type: | MED |
| Report Type: | | Contact Title: | Mr. |
| Rpt Type ID: | | Cont First Name: | FREDERICK |
| Report Year: | 2004 | Cont Last Name: | WARE |
| Not-Current Rpt?: | | Contact Position: | SENIOR MANAGER ENERGY |

| | | | |
|---|---|---|---|
| | | | ENVIRONMENT SOURCING INITIATIVES |
| ***Yr of Last Filed Rpt:*** | | ***Contact Fax:*** | |
| ***Fac ID:*** | | ***Contact Ph.:*** | |
| ***Fac Name:*** | ZELLERS STORE #223, HIGH PARK | ***Cont Area Code:*** | 416 |
| ***Fac Address1:*** | | ***Contact Tel.:*** | 8614938 |
| ***Fac Address2:*** | | ***Contact Ext.:*** | |
| ***Fac Postal Zip:*** | | ***Cont Fax Area Cde:*** | 416 |
| ***Facility Lat:*** | | ***Contact Fax:*** | 8616619 |
| ***Facility Long:*** | | ***Contact Email:*** | Fred.ware@hbc.com |
| ***DLS (Last Filed Rpt):*** | | ***Latitude:*** | |
| ***Facility DLS:*** | | ***Longitude:*** | |
| ***Datum:*** | | ***UTM Zone:*** | |
| ***Facility Cmnts:*** | | ***UTM Northing:*** | |
| ***URL:*** | | ***UTM Easting:*** | |
| ***No of Empl.:*** | 20 | ***Waste Streams:*** | |
| ***Parent Co.:*** | | ***No Streams:*** | |
| ***No Parent Co.:*** | | ***Waste Off Sites:*** | |
| ***Pollut Prev Cmnts:*** | | ***No Off Sites:*** | |
| ***Stacks:*** | | ***Shutdown:*** | |
| ***No of Stacks:*** | | ***No of Shutdown:*** | |
| ***Canadian SIC Code (2 digit):*** | | | |
| ***Canadian SIC Code:*** | | | |
| ***SIC Code Description:*** | | | |
| ***American SIC Code:*** | | | |
| ***NAICS Code (2 digit):*** | 53 | | |
| ***NAICS 2 Description:*** | Real Estate and Rental and Leasing | | |
| ***NAICS Code (4 digit):*** | 5311 | | |
| ***NAICS 4 Description:*** | Lessors of Real Estate | | |
| ***NAICS Code (6 digit):*** | 531120 | | |
| ***NAICS 6 Description:*** | Lessors of Non-Residential Buildings (except Mini-Warehouses) | | |

***Substance Release Report***

| | |
|---|---|
| ***CAS No:*** | 10024-97-2 |
| ***Report ID:*** | |
| ***Rpt Period:*** | 2004 |
| ***Subst Released:*** | Nitrous oxide |
| ***Air:*** | |
| ***Water:*** | |
| ***Land:*** | |
| ***Total Releases:*** | |
| ***Units:*** | tonnes |
| ***CAS No:*** | 11104-93-1 |
| ***Report ID:*** | |
| ***Rpt Period:*** | 2004 |
| ***Subst Released:*** | Nitrogen oxides (expressed as NO2) |
| ***Air:*** | |
| ***Water:*** | |
| ***Land:*** | |
| ***Total Releases:*** | |
| ***Units:*** | tonnes |
| ***CAS No:*** | 124-38-9 |
| ***Report ID:*** | |
| ***Rpt Period:*** | 2004 |
| ***Subst Released:*** | Carbon dioxide |
| ***Air:*** | |
| ***Water:*** | |
| ***Land:*** | |
| ***Total Releases:*** | |
| ***Units:*** | tonnes |
| ***CAS No:*** | 811-97-2 |
| ***Report ID:*** | |

***Rpt Period:*** 2004
***Subst Released:*** HFC-134a Hydrofluorocarbon
***Air:***
***Water:***
***Land:***
***Total Releases:***
***Units:*** tonnes

***CAS No:*** NA - M10
***Report ID:***
***Rpt Period:*** 2004
***Subst Released:*** PM2.5 - Particulate Matter <= 2.5 Microns
***Air:***
***Water:***
***Land:***
***Total Releases:***
***Units:*** tonnes

***CAS No:*** 7446-09-5
***Report ID:***
***Rpt Period:*** 2004
***Subst Released:*** Sulphur dioxide
***Air:***
***Water:***
***Land:***
***Total Releases:***
***Units:*** tonnes

***CAS No:*** 74-82-8
***Report ID:***
***Rpt Period:*** 2004
***Subst Released:*** Methane
***Air:***
***Water:***
***Land:***
***Total Releases:***
***Units:*** tonnes

***CAS No:*** NA - M09
***Report ID:***
***Rpt Period:*** 2004
***Subst Released:*** PM10 - Particulate Matter <= 10 Microns
***Air:***
***Water:***
***Land:***
***Total Releases:***
***Units:*** tonnes

***CAS No:*** NA - M16
***Report ID:***
***Rpt Period:*** 2004
***Subst Released:*** Volatile Organic Compounds (VOCs)
***Air:***
***Water:***
***Land:***
***Total Releases:***
***Units:*** tonnes

***CAS No:*** 630-08-0
***Report ID:***
***Rpt Period:*** 2004
***Subst Released:*** Carbon monoxide
***Air:***
***Water:***
***Land:***
***Total Releases:***

| | |
|---|---|
| **Units:** | tonnes |
| **CAS No:** | NA - M08 |
| **Report ID:** | |
| **Rpt Period:** | 2004 |
| **Subst Released:** | PM - Total Particulate Matter |
| **Air:** | |
| **Water:** | |
| **Land:** | |
| **Total Releases:** | |
| **Units:** | tonnes |

**6** | **9 of 12** | **NNW/0.0** | **109.8 / 0.00** | **Loblaws Inc. Display Fixtures**
**2290-A Dundas Street West**
**Toronto ON M6R 1X4** | **GEN**

| | | | |
|---|---|---|---|
| **Generator No:** | ON9826740 | **Status:** | Registered |
| **SIC Code:** | | **Co Admin:** | |
| **SIC Description:** | | **Choice of Contact:** | |
| **Approval Years:** | As of Dec 2018 | **Phone No Admin:** | |
| **PO Box No:** | | **Contam. Facility:** | |
| **Country:** | Canada | **MHSW Facility:** | |

**Detail(s)**

| | |
|---|---|
| **Waste Class:** | 252 L |
| **Waste Class Desc:** | Waste crankcase oils and lubricants |

**6** | **10 of 12** | **NNW/0.0** | **109.8 / 0.00** | **ZELLERS INC**
**2290 DUNDAS ST WEST**
**TORONTO ON M6R1X4** | **PES**

| | | | |
|---|---|---|---|
| **Detail Licence No:** | | **Operator Box:** | |
| **Licence No:** | 15430 | **Operator Class:** | |
| **Status:** | | **Operator No:** | |
| **Approval Date:** | | **Operator Type:** | |
| **Report Source:** | Legacy Licenses (Excluding TS) | **Oper Area Code:** | 416 |
| **Licence Type:** | Limited Vendor | **Oper Phone No:** | 5349231 |
| **Licence Type Code:** | 23 | **Operator Ext:** | |
| **Licence Class:** | 01 | **Operator Lot:** | |
| **Licence Control:** | | **Oper Concession:** | |
| **Latitude:** | | **Operator Region:** | |
| **Longitude:** | | **Operator District:** | |
| **Lot:** | | **Operator County:** | |
| **Concession:** | | **Op Municipality:** | |
| **Region:** | | **Post Office Box:** | |
| **District:** | | **MOE District:** | |
| **County:** | | **SWP Area Name:** | |
| **Trade Name:** | | | |
| **PDF Link:** | | | |
| **PDF Site Location:** | | | |

**6** | **11 of 12** | **NNW/0.0** | **109.8 / 0.00** | **Loblaws Inc. Display Fixtures**
**2290-A Dundas Street West**
**Toronto ON M6R 1X4** | **GEN**

| | | | |
|---|---|---|---|
| **Generator No:** | ON9826740 | **Status:** | Registered |
| **SIC Code:** | | **Co Admin:** | |
| **SIC Description:** | | **Choice of Contact:** | |
| **Approval Years:** | As of Jul 2020 | **Phone No Admin:** | |
| **PO Box No:** | | **Contam. Facility:** | |

**Country:** Canada
**MHSW Facility:**

**Detail(s)**

**Waste Class:** 252 L
**Waste Class Desc:** Waste crankcase oils and lubricants

---

| 6 | 12 of 12 | NNW/0.0 | 109.8 / 0.00 | Loblaws Inc. Display Fixtures<br>2290-A Dundas Street West<br>Toronto ON M6R 1X4 | GEN |
|---|---|---|---|---|---|

**Generator No:** ON9826740
**SIC Code:**
**SIC Description:**
**Approval Years:** As of Nov 2021
**PO Box No:**
**Country:** Canada
**Status:** Registered
**Co Admin:**
**Choice of Contact:**
**Phone No Admin:**
**Contam. Facility:**
**MHSW Facility:**

**Detail(s)**

**Waste Class:** 252 L
**Waste Class Desc:** Waste crankcase oils and lubricants

---

| 7 | 1 of 1 | W/0.0 | 109.8 / 0.00 | 2228 DUNDAS STREET WEST<br>TORONTO ON | WWIS |
|---|---|---|---|---|---|

**Well ID:** 6931105
**Construction Date:**
**Primary Water Use:** Not Used
**Sec. Water Use:**
**Final Well Status:** Observation Wells
**Water Type:**
**Casing Material:**
**Audit No:** Z53741
**Tag:** A052301
**Construction Method:**
**Elevation (m):**
**Elevation Reliability:**
**Depth to Bedrock:**
**Well Depth:**
**Overburden/Bedrock:**
**Pump Rate:**
**Static Water Level:**
**Flowing (Y/N):**
**Flow Rate:**
**Clear/Cloudy:**
**Data Entry Status:**
**Data Src:**
**Date Received:** 12/18/2006
**Selected Flag:** TRUE
**Abandonment Rec:**
**Contractor:** 7147
**Form Version:** 3
**Owner:**
**Street Name:** 2228 DUNDAS STREET WEST
**County:** YORK AND TORONTO
**Municipality:** TORONTO CITY
**Site Info:**
**Lot:**
**Concession:**
**Concession Name:**
**Easting NAD83:**
**Northing NAD83:**
**Zone:**
**UTM Reliability:**

**PDF URL (Map):** https://d2khazk8e83rdv.cloudfront.net/moe_mapping/downloads/2Water/Wells_pdfs/693\6931105.pdf

**Additional Detail(s) (Map)**

**Well Completed Date:** 2006/11/17
**Year Completed:** 2006
**Depth (m):** 3.7
**Latitude:** 43.6551665881814
**Longitude:** -79.4508815665471
**Path:** 693\6931105.pdf

**Bore Hole Information**

| | | | |
|---|---|---|---|
| **Bore Hole ID:** | 11696349 | **Elevation:** | |
| **DP2BR:** | | **Elevrc:** | |
| **Spatial Status:** | | **Zone:** | 17 |
| **Code OB:** | | **East83:** | 624917.00 |
| **Code OB Desc:** | | **North83:** | 4834740.00 |
| **Open Hole:** | | **Org CS:** | UTM83 |
| **Cluster Kind:** | | **UTMRC:** | 3 |
| **Date Completed:** | 17-Nov-2006 00:00:00 | **UTMRC Desc:** | margin of error : 10 - 30 m |
| **Remarks:** | | **Location Method:** | wwr |
| **Elevrc Desc:** | | | |
| **Location Source Date:** | | | |
| **Improvement Location Source:** | | | |
| **Improvement Location Method:** | | | |
| **Source Revision Comment:** | | | |
| **Supplier Comment:** | | | |

***Overburden and Bedrock Materials Interval***

| | |
|---|---|
| **Formation ID:** | 933084226 |
| **Layer:** | 2 |
| **Color:** | |
| **General Color:** | |
| **Mat1:** | 01 |
| **Most Common Material:** | FILL |
| **Mat2:** | 81 |
| **Mat2 Desc:** | SANDY |
| **Mat3:** | |
| **Mat3 Desc:** | |
| **Formation Top Depth:** | 0.20000000298023224 |
| **Formation End Depth:** | 1.5 |
| **Formation End Depth UOM:** | m |

***Overburden and Bedrock Materials Interval***

| | |
|---|---|
| **Formation ID:** | 933084227 |
| **Layer:** | 3 |
| **Color:** | |
| **General Color:** | |
| **Mat1:** | 06 |
| **Most Common Material:** | SILT |
| **Mat2:** | 81 |
| **Mat2 Desc:** | SANDY |
| **Mat3:** | |
| **Mat3 Desc:** | |
| **Formation Top Depth:** | 1.5 |
| **Formation End Depth:** | 3.700000047683716 |
| **Formation End Depth UOM:** | m |

***Overburden and Bedrock Materials Interval***

| | |
|---|---|
| **Formation ID:** | 933084225 |
| **Layer:** | 1 |
| **Color:** | 2 |
| **General Color:** | GREY |
| **Mat1:** | |
| **Most Common Material:** | |
| **Mat2:** | |
| **Mat2 Desc:** | |
| **Mat3:** | |
| **Mat3 Desc:** | |

***Formation Top Depth:*** 0.0
***Formation End Depth:*** 0.20000000298023224
***Formation End Depth UOM:*** m

***Annular Space/Abandonment Sealing Record***

***Plug ID:*** 933309425
***Layer:*** 2
***Plug From:*** 0.20000000298023224
***Plug To:*** 1.7999999523162842
***Plug Depth UOM:*** m

***Annular Space/Abandonment Sealing Record***

***Plug ID:*** 933309427
***Layer:*** 4
***Plug From:***
***Plug To:*** 3.700000047683716
***Plug Depth UOM:*** m

***Annular Space/Abandonment Sealing Record***

***Plug ID:*** 933309424
***Layer:*** 1
***Plug From:*** 0.0
***Plug To:*** 0.20000000298023224
***Plug Depth UOM:*** m

***Annular Space/Abandonment Sealing Record***

***Plug ID:*** 933309426
***Layer:*** 3
***Plug From:*** 1.7999999523162842
***Plug To:*** 3.700000047683716
***Plug Depth UOM:*** m

***Method of Construction & Well Use***

***Method Construction ID:*** 966931105
***Method Construction Code:*** B
***Method Construction:*** Other Method
***Other Method Construction:***

***Pipe Information***

***Pipe ID:*** 11701215
***Casing No:*** 1
***Comment:***
***Alt Name:***

***Construction Record - Casing***

***Casing ID:*** 930892789
***Layer:*** 1
***Material:*** 5

| | |
|---|---|
| **Open Hole or Material:** | PLASTIC |
| **Depth From:** | 0.0 |
| **Depth To:** | 2.0999999046325684 |
| **Casing Diameter:** | 3.200000047683716 |
| **Casing Diameter UOM:** | cm |
| **Casing Depth UOM:** | m |

**Construction Record - Screen**

| | |
|---|---|
| **Screen ID:** | 933422000 |
| **Layer:** | 1 |
| **Slot:** | 10 |
| **Screen Top Depth:** | 2.0999999046325684 |
| **Screen End Depth:** | 3.700000047683716 |
| **Screen Material:** | 5 |
| **Screen Depth UOM:** | m |
| **Screen Diameter UOM:** | cm |
| **Screen Diameter:** | 43.0 |

**Hole Diameter**

| | |
|---|---|
| **Hole ID:** | 11760582 |
| **Diameter:** | 5.0 |
| **Depth From:** | 0.0 |
| **Depth To:** | 3.700000047683716 |
| **Hole Depth UOM:** | m |
| **Hole Diameter UOM:** | cm |

---

**8** | **1 of 1** | **NW/0.0** | **109.8 / 0.00** | **2280 DUNDAS ST WEST Toronto ON** | **WWIS**

| | | | |
|---|---|---|---|
| **Well ID:** | 7277851 | **Data Entry Status:** | |
| **Construction Date:** | | **Data Src:** | |
| **Primary Water Use:** | Monitoring and Test Hole | **Date Received:** | 12/23/2016 |
| **Sec. Water Use:** | 0 | **Selected Flag:** | TRUE |
| **Final Well Status:** | Monitoring and Test Hole | **Abandonment Rec:** | |
| **Water Type:** | | **Contractor:** | 7241 |
| **Casing Material:** | | **Form Version:** | 7 |
| **Audit No:** | Z247492 | **Owner:** | |
| **Tag:** | A211622 | **Street Name:** | 2280 DUNDAS ST WEST |
| **Construction Method:** | | **County:** | YORK AND TORONTO |
| **Elevation (m):** | | **Municipality:** | TORONTO CITY |
| **Elevation Reliability:** | | **Site Info:** | |
| **Depth to Bedrock:** | | **Lot:** | |
| **Well Depth:** | | **Concession:** | |
| **Overburden/Bedrock:** | | **Concession Name:** | |
| **Pump Rate:** | | **Easting NAD83:** | |
| **Static Water Level:** | | **Northing NAD83:** | |
| **Flowing (Y/N):** | | **Zone:** | |
| **Flow Rate:** | | **UTM Reliability:** | |
| **Clear/Cloudy:** | | | |

**PDF URL (Map):**

**Additional Detail(s) (Map)**

| | |
|---|---|
| **Well Completed Date:** | 2016/11/24 |
| **Year Completed:** | 2016 |
| **Depth (m):** | 6.096 |
| **Latitude:** | 43.6555828074011 |
| **Longitude:** | -79.45103207897 |

**Path:**

**Bore Hole Information**

| | | | |
|---|---|---|---|
| **Bore Hole ID:** | 1006320338 | **Elevation:** | |
| **DP2BR:** | | **Elevrc:** | |
| **Spatial Status:** | | **Zone:** | 17 |
| **Code OB:** | | **East83:** | 624904.00 |
| **Code OB Desc:** | | **North83:** | 4834786.00 |
| **Open Hole:** | | **Org CS:** | UTM83 |
| **Cluster Kind:** | | **UTMRC:** | 4 |
| **Date Completed:** | 24-Nov-2016 00:00:00 | **UTMRC Desc:** | margin of error : 30 m - 100 m |
| **Remarks:** | | **Location Method:** | wwr |

**Elevrc Desc:**
**Location Source Date:**
**Improvement Location Source:**
**Improvement Location Method:**
**Source Revision Comment:**
**Supplier Comment:**

**Overburden and Bedrock Materials Interval**

| | |
|---|---|
| **Formation ID:** | 1006519186 |
| **Layer:** | 2 |
| **Color:** | 2 |
| **General Color:** | GREY |
| **Mat1:** | 06 |
| **Most Common Material:** | SILT |
| **Mat2:** | 28 |
| **Mat2 Desc:** | SAND |
| **Mat3:** | 91 |
| **Mat3 Desc:** | WATER-BEARING |
| **Formation Top Depth:** | 12.0 |
| **Formation End Depth:** | 20.0 |
| **Formation End Depth UOM:** | ft |

**Overburden and Bedrock Materials Interval**

| | |
|---|---|
| **Formation ID:** | 1006519185 |
| **Layer:** | 1 |
| **Color:** | 6 |
| **General Color:** | BROWN |
| **Mat1:** | 08 |
| **Most Common Material:** | FINE SAND |
| **Mat2:** | |
| **Mat2 Desc:** | |
| **Mat3:** | |
| **Mat3 Desc:** | |
| **Formation Top Depth:** | 0.0 |
| **Formation End Depth:** | 12.0 |
| **Formation End Depth UOM:** | ft |

**Annular Space/Abandonment Sealing Record**

| | |
|---|---|
| **Plug ID:** | 1006519194 |
| **Layer:** | 1 |
| **Plug From:** | 0.0 |
| **Plug To:** | 1.0 |
| **Plug Depth UOM:** | ft |

***Annular Space/Abandonment Sealing Record***

| | |
|---|---|
| ***Plug ID:*** | 1006519195 |
| ***Layer:*** | 2 |
| ***Plug From:*** | 1.0 |
| ***Plug To:*** | 9.0 |
| ***Plug Depth UOM:*** | ft |

***Annular Space/Abandonment Sealing Record***

| | |
|---|---|
| ***Plug ID:*** | 1006519196 |
| ***Layer:*** | 3 |
| ***Plug From:*** | 9.0 |
| ***Plug To:*** | 20.0 |
| ***Plug Depth UOM:*** | ft |

***Method of Construction & Well Use***

| | |
|---|---|
| ***Method Construction ID:*** | 1006519193 |
| ***Method Construction Code:*** | 2 |
| ***Method Construction:*** | Rotary (Convent.) |
| ***Other Method Construction:*** | DIRECT PUSH |

***Pipe Information***

| | |
|---|---|
| ***Pipe ID:*** | 1006519184 |
| ***Casing No:*** | 0 |
| ***Comment:*** | |
| ***Alt Name:*** | |

***Construction Record - Casing***

| | |
|---|---|
| ***Casing ID:*** | 1006519189 |
| ***Layer:*** | 1 |
| ***Material:*** | 5 |
| ***Open Hole or Material:*** | PLASTIC |
| ***Depth From:*** | 0.0 |
| ***Depth To:*** | 10.0 |
| ***Casing Diameter:*** | 2.0 |
| ***Casing Diameter UOM:*** | inch |
| ***Casing Depth UOM:*** | ft |

***Construction Record - Screen***

| | |
|---|---|
| ***Screen ID:*** | 1006519190 |
| ***Layer:*** | 1 |
| ***Slot:*** | 10 |
| ***Screen Top Depth:*** | 10.0 |
| ***Screen End Depth:*** | 20.0 |
| ***Screen Material:*** | 5 |
| ***Screen Depth UOM:*** | ft |
| ***Screen Diameter UOM:*** | inch |
| ***Screen Diameter:*** | 2.25 |

***Water Details***

| | |
|---|---|
| **Water ID:** | 1006519188 |
| **Layer:** | |
| **Kind Code:** | |
| **Kind:** | |
| **Water Found Depth:** | |
| **Water Found Depth UOM:** | ft |

***Hole Diameter***

| | |
|---|---|
| **Hole ID:** | 1006519187 |
| **Diameter:** | 8.0 |
| **Depth From:** | 0.0 |
| **Depth To:** | 20.0 |
| **Hole Depth UOM:** | ft |
| **Hole Diameter UOM:** | inch |

---

**9** | **1 of 1** | **WNW/0.0** | **109.8 / 0.00** | **2280 DUNDAS STREET WEST Toronto ON** | **WWIS**

| | | | |
|---|---|---|---|
| **Well ID:** | 7277852 | **Data Entry Status:** | |
| **Construction Date:** | | **Data Src:** | |
| **Primary Water Use:** | Monitoring and Test Hole | **Date Received:** | 12/23/2016 |
| **Sec. Water Use:** | 0 | **Selected Flag:** | TRUE |
| **Final Well Status:** | Monitoring and Test Hole | **Abandonment Rec:** | |
| **Water Type:** | | **Contractor:** | 7241 |
| **Casing Material:** | | **Form Version:** | 7 |
| **Audit No:** | Z247506 | **Owner:** | |
| **Tag:** | A211623 | **Street Name:** | 2280 DUNDAS STREET WEST |
| **Construction Method:** | | **County:** | YORK AND TORONTO |
| **Elevation (m):** | | **Municipality:** | TORONTO CITY |
| **Elevation Reliability:** | | **Site Info:** | |
| **Depth to Bedrock:** | | **Lot:** | |
| **Well Depth:** | | **Concession:** | |
| **Overburden/Bedrock:** | | **Concession Name:** | |
| **Pump Rate:** | | **Easting NAD83:** | |
| **Static Water Level:** | | **Northing NAD83:** | |
| **Flowing (Y/N):** | | **Zone:** | |
| **Flow Rate:** | | **UTM Reliability:** | |
| **Clear/Cloudy:** | | | |

**PDF URL (Map):**

***Additional Detail(s) (Map)***

| | |
|---|---|
| **Well Completed Date:** | 2016/11/24 |
| **Year Completed:** | 2016 |
| **Depth (m):** | 6.096 |
| **Latitude:** | 43.6553069759624 |
| **Longitude:** | -79.4512747908652 |
| **Path:** | |

***Bore Hole Information***

| | | | |
|---|---|---|---|
| **Bore Hole ID:** | 1006320341 | **Elevation:** | |
| **DP2BR:** | | **Elevrc:** | |
| **Spatial Status:** | | **Zone:** | 17 |
| **Code OB:** | | **East83:** | 624885.00 |
| **Code OB Desc:** | | **North83:** | 4834755.00 |
| **Open Hole:** | | **Org CS:** | UTM83 |
| **Cluster Kind:** | | **UTMRC:** | 4 |
| **Date Completed:** | 24-Nov-2016 00:00:00 | **UTMRC Desc:** | margin of error : 30 m - 100 m |

***Remarks:***
***Location Method:*** wwr
***Elevrc Desc:***
***Location Source Date:***
***Improvement Location Source:***
***Improvement Location Method:***
***Source Revision Comment:***
***Supplier Comment:***

***Overburden and Bedrock Materials Interval***

***Formation ID:*** 1006519198
***Layer:*** 1
***Color:*** 6
***General Color:*** BROWN
***Mat1:*** 08
***Most Common Material:*** FINE SAND
***Mat2:***
***Mat2 Desc:***
***Mat3:***
***Mat3 Desc:***
***Formation Top Depth:*** 0.0
***Formation End Depth:*** 13.0
***Formation End Depth UOM:*** ft

***Overburden and Bedrock Materials Interval***

***Formation ID:*** 1006519199
***Layer:*** 2
***Color:*** 2
***General Color:*** GREY
***Mat1:*** 06
***Most Common Material:*** SILT
***Mat2:*** 28
***Mat2 Desc:*** SAND
***Mat3:*** 91
***Mat3 Desc:*** WATER-BEARING
***Formation Top Depth:*** 13.0
***Formation End Depth:*** 20.0
***Formation End Depth UOM:*** ft

***Annular Space/Abandonment Sealing Record***

***Plug ID:*** 1006519208
***Layer:*** 2
***Plug From:*** 1.0
***Plug To:*** 9.0
***Plug Depth UOM:*** ft

***Annular Space/Abandonment Sealing Record***

***Plug ID:*** 1006519207
***Layer:*** 1
***Plug From:*** 0.0
***Plug To:*** 1.0
***Plug Depth UOM:*** ft

***Annular Space/Abandonment Sealing Record***

| | |
|---|---|
| ***Plug ID:*** | 1006519209 |
| ***Layer:*** | 3 |
| ***Plug From:*** | 9.0 |
| ***Plug To:*** | 20.0 |
| ***Plug Depth UOM:*** | ft |

***Method of Construction & Well Use***

| | |
|---|---|
| ***Method Construction ID:*** | 1006519206 |
| ***Method Construction Code:*** | 2 |
| ***Method Construction:*** | Rotary (Convent.) |
| ***Other Method Construction:*** | DIRECT PUSH |

***Pipe Information***

| | |
|---|---|
| ***Pipe ID:*** | 1006519197 |
| ***Casing No:*** | 0 |
| ***Comment:*** | |
| ***Alt Name:*** | |

***Construction Record - Casing***

| | |
|---|---|
| ***Casing ID:*** | 1006519202 |
| ***Layer:*** | 1 |
| ***Material:*** | 5 |
| ***Open Hole or Material:*** | PLASTIC |
| ***Depth From:*** | 0.0 |
| ***Depth To:*** | 10.0 |
| ***Casing Diameter:*** | 2.0 |
| ***Casing Diameter UOM:*** | inch |
| ***Casing Depth UOM:*** | ft |

***Construction Record - Screen***

| | |
|---|---|
| ***Screen ID:*** | 1006519203 |
| ***Layer:*** | 1 |
| ***Slot:*** | 10 |
| ***Screen Top Depth:*** | 10.0 |
| ***Screen End Depth:*** | 20.0 |
| ***Screen Material:*** | 5 |
| ***Screen Depth UOM:*** | ft |
| ***Screen Diameter UOM:*** | inch |
| ***Screen Diameter:*** | 2.25 |

***Water Details***

| | |
|---|---|
| ***Water ID:*** | 1006519201 |
| ***Layer:*** | |
| ***Kind Code:*** | |
| ***Kind:*** | |
| ***Water Found Depth:*** | |
| ***Water Found Depth UOM:*** | ft |

***Hole Diameter***

| | |
|---|---|
| ***Hole ID:*** | 1006519200 |
| ***Diameter:*** | 8.0 |
| ***Depth From:*** | 0.0 |
| ***Depth To:*** | 20.0 |

**Hole Depth UOM:** ft
**Hole Diameter UOM:** inch

| 10 | 1 of 1 | NW/0.0 | 109.8 / 0.00 | ON | BORE |
|---|---|---|---|---|---|

| | | | |
|---|---|---|---|
| **Borehole ID:** | 636716 | **Inclin FLG:** | No |
| **OGF ID:** | 215537113 | **SP Status:** | Initial Entry |
| **Status:** | | **Surv Elev:** | No |
| **Type:** | Borehole | **Piezometer:** | No |
| **Use:** | Geotechnical/Geological Investigation | **Primary Name:** | |
| **Completion Date:** | JAN-1965 | **Municipality:** | |
| **Static Water Level:** | 0.8 | **Lot:** | |
| **Primary Water Use:** | Not Used | **Township:** | |
| **Sec. Water Use:** | | **Latitude DD:** | 43.655644 |
| **Total Depth m:** | 7.6 | **Longitude DD:** | -79.451022 |
| **Depth Ref:** | Ground Surface | **UTM Zone:** | 17 |
| **Depth Elev:** | | **Easting:** | 624905 |
| **Drill Method:** | Power auger | **Northing:** | 4834793 |
| **Orig Ground Elev m:** | 112 | **Location Accuracy:** | |
| **Elev Reliabil Note:** | | **Accuracy:** | Not Applicable |
| **DEM Ground Elev m:** | 110 | | |
| **Concession:** | | | |
| **Location D:** | | | |
| **Survey D:** | | | |
| **Comments:** | | | |

***Borehole Geology Stratum***

| | | | |
|---|---|---|---|
| **Geology Stratum ID:** | 218478070 | **Mat Consistency:** | Dense |
| **Top Depth:** | 1.7 | **Material Moisture:** | |
| **Bottom Depth:** | 3.7 | **Material Texture:** | Medium |
| **Material Color:** | Brown | **Non Geo Mat Type:** | |
| **Material 1:** | Sand | **Geologic Formation:** | |
| **Material 2:** | Clay | **Geologic Group:** | |
| **Material 3:** | | **Geologic Period:** | |
| **Material 4:** | | **Depositional Gen:** | lacustrine |
| **Gsc Material Description:** | | | |

**Stratum Description:** SAND-MEDIUM,CLAY. BROWN,LACUSTRINE,DENSE,BEDDED,AGE GLACIAL, WATER STABLE AT 367.5 FEET.

| | | | |
|---|---|---|---|
| **Geology Stratum ID:** | 218478069 | **Mat Consistency:** | Loose |
| **Top Depth:** | 0 | **Material Moisture:** | |
| **Bottom Depth:** | 1.7 | **Material Texture:** | Coarse |
| **Material Color:** | Brown | **Non Geo Mat Type:** | |
| **Material 1:** | Sand | **Geologic Formation:** | |
| **Material 2:** | | **Geologic Group:** | |
| **Material 3:** | | **Geologic Period:** | |
| **Material 4:** | | **Depositional Gen:** | lacustrine |
| **Gsc Material Description:** | | | |

**Stratum Description:** SAND-MEDIUM TO COARSE. BROWN,LACUSTRINE,LOOSE, AGE GLACIAL.

| | | | |
|---|---|---|---|
| **Geology Stratum ID:** | 218478071 | **Mat Consistency:** | Dense |
| **Top Depth:** | 3.7 | **Material Moisture:** | |
| **Bottom Depth:** | 7.6 | **Material Texture:** | Medium |
| **Material Color:** | Grey | **Non Geo Mat Type:** | |
| **Material 1:** | Sand | **Geologic Formation:** | |
| **Material 2:** | Silt | **Geologic Group:** | |
| **Material 3:** | | **Geologic Period:** | |
| **Material 4:** | | **Depositional Gen:** | lacustrine |
| **Gsc Material Description:** | | | |

**Stratum Description:** SAND-MEDIUM,SILT. GREY,LACUSTRINE,DENSE, AGE GLACIAL. 00000012000550300012003400014 2
**Note: Many records provided by the department have a truncated [Stratum Description] field.

***Source***

| | | | |
|---|---|---|---|
| ***Source Type:*** | Data Survey | ***Source Appl:*** | Spatial/Tabular |
| ***Source Orig:*** | Geological Survey of Canada | ***Source Iden:*** | 1 |
| ***Source Date:*** | 1956-1972 | ***Scale or Res:*** | Varies |
| ***Confidence:*** | M | ***Horizontal:*** | NAD27 |
| ***Observatio:*** | | ***Verticalda:*** | Mean Average Sea Level |
| ***Source Name:*** | Urban Geology Automated Information System (UGAIS) | | |
| ***Source Details:*** | File: TOR1A.txt RecordID: 046760 NTS_Sheet: 30M11E | | |
| ***Confiden 1:*** | Reliable information but incomplete. | | |

***Source List***

| | | | |
|---|---|---|---|
| ***Source Identifier:*** | 1 | ***Horizontal Datum:*** | NAD27 |
| ***Source Type:*** | Data Survey | ***Vertical Datum:*** | Mean Average Sea Level |
| ***Source Date:*** | 1956-1972 | ***Projection Name:*** | Universal Transverse Mercator |
| ***Scale or Resolution:*** | Varies | | |
| ***Source Name:*** | Urban Geology Automated Information System (UGAIS) | | |
| ***Source Originators:*** | Geological Survey of Canada | | |

| | | | | | |
|---|---|---|---|---|---|
| 11 | ***1 of 1*** | ***WNW/0.0*** | ***109.8 / 0.00*** | ***ON*** | ***BORE*** |

| | | | |
|---|---|---|---|
| ***Borehole ID:*** | 632952 | ***Inclin FLG:*** | No |
| ***OGF ID:*** | 215533353 | ***SP Status:*** | Initial Entry |
| ***Status:*** | | ***Surv Elev:*** | No |
| ***Type:*** | Borehole | ***Piezometer:*** | No |
| ***Use:*** | | ***Primary Name:*** | |
| ***Completion Date:*** | JAN-1965 | ***Municipality:*** | |
| ***Static Water Level:*** | 0.5 | ***Lot:*** | |
| ***Primary Water Use:*** | | ***Township:*** | |
| ***Sec. Water Use:*** | | ***Latitude DD:*** | 43.655556 |
| ***Total Depth m:*** | 6.4 | ***Longitude DD:*** | -79.451148 |
| ***Depth Ref:*** | Ground Surface | ***UTM Zone:*** | 17 |
| ***Depth Elev:*** | | ***Easting:*** | 624895 |
| ***Drill Method:*** | | ***Northing:*** | 4834783 |
| ***Orig Ground Elev m:*** | 112 | ***Location Accuracy:*** | |
| ***Elev Reliabil Note:*** | | ***Accuracy:*** | Not Applicable |
| ***DEM Ground Elev m:*** | 110 | | |
| ***Concession:*** | | | |
| ***Location D:*** | | | |
| ***Survey D:*** | | | |
| ***Comments:*** | | | |

***Borehole Geology Stratum***

| | | | |
|---|---|---|---|
| ***Geology Stratum ID:*** | 218464458 | ***Mat Consistency:*** | Dense |
| ***Top Depth:*** | 4.9 | ***Material Moisture:*** | |
| ***Bottom Depth:*** | 6.4 | ***Material Texture:*** | Medium |
| ***Material Color:*** | Red | ***Non Geo Mat Type:*** | |
| ***Material 1:*** | Sand | ***Geologic Formation:*** | |
| ***Material 2:*** | Silt | ***Geologic Group:*** | |
| ***Material 3:*** | Clay | ***Geologic Period:*** | |
| ***Material 4:*** | | ***Depositional Gen:*** | lacustrine |
| ***Gsc Material Description:*** | | | |
| ***Stratum Description:*** | SAND-MEDIUM,SILT, CLAY. LACUSTRINE,DENSE,LAYERED, AGE GLACIAL. 00018014000400310016003100013 **Note: Many records provided by the department have a truncated [Stratum Description] field. | | |

| | | | |
|---|---|---|---|
| ***Geology Stratum ID:*** | 218464456 | ***Mat Consistency:*** | |
| ***Top Depth:*** | .5 | ***Material Moisture:*** | |
| ***Bottom Depth:*** | 1.2 | ***Material Texture:*** | Medium |

| | | | |
|---|---|---|---|
| **Material Color:** | Brown | **Non Geo Mat Type:** | |
| **Material 1:** | Sand | **Geologic Formation:** | |
| **Material 2:** | | **Geologic Group:** | |
| **Material 3:** | | **Geologic Period:** | |
| **Material 4:** | | **Depositional Gen:** | lacustrine |
| **Gsc Material Description:** | | | |
| **Stratum Description:** | SAND-MEDIUM. BROWN,LACUSTRINE,AGE GLACIAL, WATER STABLE AT 368.4 FEET. | | |

| | | | |
|---|---|---|---|
| **Geology Stratum ID:** | 218464457 | **Mat Consistency:** | Dense |
| **Top Depth:** | 1.2 | **Material Moisture:** | |
| **Bottom Depth:** | 4.9 | **Material Texture:** | Fine to Medium |
| **Material Color:** | Brown | **Non Geo Mat Type:** | |
| **Material 1:** | Sand | **Geologic Formation:** | |
| **Material 2:** | | **Geologic Group:** | |
| **Material 3:** | | **Geologic Period:** | |
| **Material 4:** | | **Depositional Gen:** | lacustrine |
| **Gsc Material Description:** | | | |
| **Stratum Description:** | SAND-FINE TO MEDIUM.BROWN,LACUSTRINE,DENSE, AGE GLACIAL. | | |

| | | | |
|---|---|---|---|
| **Geology Stratum ID:** | 218464455 | **Mat Consistency:** | |
| **Top Depth:** | 0 | **Material Moisture:** | |
| **Bottom Depth:** | .5 | **Material Texture:** | |
| **Material Color:** | | **Non Geo Mat Type:** | |
| **Material 1:** | Fill | **Geologic Formation:** | |
| **Material 2:** | Gravel | **Geologic Group:** | |
| **Material 3:** | Granuls | **Geologic Period:** | |
| **Material 4:** | | **Depositional Gen:** | fill |
| **Gsc Material Description:** | | | |
| **Stratum Description:** | FILL,GRAVEL,CINDERS. | | |

***Source***

| | | | |
|---|---|---|---|
| **Source Type:** | Data Survey | **Source Appl:** | Spatial/Tabular |
| **Source Orig:** | Geological Survey of Canada | **Source Iden:** | 1 |
| **Source Date:** | 1956-1972 | **Scale or Res:** | Varies |
| **Confidence:** | M | **Horizontal:** | NAD27 |
| **Observatio:** | | **Verticalda:** | Mean Average Sea Level |
| **Source Name:** | Urban Geology Automated Information System (UGAIS) | | |
| **Source Details:** | File: TOR1A.txt RecordID: 008990 NTS_Sheet: 30M11E | | |
| **Confiden 1:** | Logs are approximately correct. Lack of information. Doubtful terminology. | | |

***Source List***

| | | | |
|---|---|---|---|
| **Source Identifier:** | 1 | **Horizontal Datum:** | NAD27 |
| **Source Type:** | Data Survey | **Vertical Datum:** | Mean Average Sea Level |
| **Source Date:** | 1956-1972 | **Projection Name:** | Universal Transverse Mercator |
| **Scale or Resolution:** | Varies | | |
| **Source Name:** | Urban Geology Automated Information System (UGAIS) | | |
| **Source Originators:** | Geological Survey of Canada | | |

| | | | | | |
|---|---|---|---|---|---|
| 12 | 1 of 1 | WNW/0.0 | 109.8 / 0.00 | 2288 DUNDAS ST W<br>Toronto ON | WWIS |

| | | | |
|---|---|---|---|
| **Well ID:** | 7166964 | **Data Entry Status:** | |
| **Construction Date:** | | **Data Src:** | |
| **Primary Water Use:** | Test Hole | **Date Received:** | 8/9/2011 |
| **Sec. Water Use:** | | **Selected Flag:** | TRUE |
| **Final Well Status:** | Test Hole | **Abandonment Rec:** | |
| **Water Type:** | | **Contractor:** | 7215 |
| **Casing Material:** | | **Form Version:** | 7 |
| **Audit No:** | Z133657 | **Owner:** | |
| **Tag:** | A111967 | **Street Name:** | 2288 DUNDAS ST W |
| **Construction** | | **County:** | YORK AND TORONTO |

| | | | |
|---|---|---|---|
| **Method:** | | | |
| **Elevation (m):** | | **Municipality:** | TORONTO CITY |
| **Elevation Reliability:** | | **Site Info:** | |
| **Depth to Bedrock:** | | **Lot:** | |
| **Well Depth:** | | **Concession:** | |
| **Overburden/Bedrock:** | | **Concession Name:** | |
| **Pump Rate:** | | **Easting NAD83:** | |
| **Static Water Level:** | | **Northing NAD83:** | |
| **Flowing (Y/N):** | | **Zone:** | |
| **Flow Rate:** | | **UTM Reliability:** | |
| **Clear/Cloudy:** | | | |

**PDF URL (Map):** https://d2khazk8e83rdv.cloudfront.net/moe_mapping/downloads/2Water/Wells_pdfs/716\7166964.pdf

***Additional Detail(s) (Map)***

| | |
|---|---|
| **Well Completed Date:** | 2011/06/20 |
| **Year Completed:** | 2011 |
| **Depth (m):** | 4.572 |
| **Latitude:** | 43.6553983274505 |
| **Longitude:** | -79.451371651234 |
| **Path:** | 716\7166964.pdf |

***Bore Hole Information***

| | | | |
|---|---|---|---|
| **Bore Hole ID:** | 1003547262 | **Elevation:** | |
| **DP2BR:** | | **Elevrc:** | |
| **Spatial Status:** | | **Zone:** | 17 |
| **Code OB:** | | **East83:** | 624877.00 |
| **Code OB Desc:** | | **North83:** | 4834765.00 |
| **Open Hole:** | | **Org CS:** | UTM83 |
| **Cluster Kind:** | | **UTMRC:** | 3 |
| **Date Completed:** | 20-Jun-2011 00:00:00 | **UTMRC Desc:** | margin of error : 10 - 30 m |
| **Remarks:** | | **Location Method:** | wwr |
| **Elevrc Desc:** | | | |
| **Location Source Date:** | | | |
| **Improvement Location Source:** | | | |
| **Improvement Location Method:** | | | |
| **Source Revision Comment:** | | | |
| **Supplier Comment:** | | | |

***Overburden and Bedrock Materials Interval***

| | |
|---|---|
| **Formation ID:** | 1003911256 |
| **Layer:** | 2 |
| **Color:** | 6 |
| **General Color:** | BROWN |
| **Mat1:** | 28 |
| **Most Common Material:** | SAND |
| **Mat2:** | |
| **Mat2 Desc:** | |
| **Mat3:** | 68 |
| **Mat3 Desc:** | DRY |
| **Formation Top Depth:** | 3.0 |
| **Formation End Depth:** | 10.0 |
| **Formation End Depth UOM:** | ft |

***Overburden and Bedrock Materials Interval***

**Formation ID:** 1003911255

| | |
|---|---|
| ***Layer:*** | 1 |
| ***Color:*** | 6 |
| ***General Color:*** | BROWN |
| ***Mat1:*** | 01 |
| ***Most Common Material:*** | FILL |
| ***Mat2:*** | 68 |
| ***Mat2 Desc:*** | DRY |
| ***Mat3:*** | 77 |
| ***Mat3 Desc:*** | LOOSE |
| ***Formation Top Depth:*** | 0.0 |
| ***Formation End Depth:*** | 3.0 |
| ***Formation End Depth UOM:*** | ft |

***Overburden and Bedrock Materials Interval***

| | |
|---|---|
| ***Formation ID:*** | 1003911257 |
| ***Layer:*** | 3 |
| ***Color:*** | 6 |
| ***General Color:*** | BROWN |
| ***Mat1:*** | 28 |
| ***Most Common Material:*** | SAND |
| ***Mat2:*** | |
| ***Mat2 Desc:*** | |
| ***Mat3:*** | 91 |
| ***Mat3 Desc:*** | WATER-BEARING |
| ***Formation Top Depth:*** | 10.0 |
| ***Formation End Depth:*** | 15.0 |
| ***Formation End Depth UOM:*** | ft |

***Annular Space/Abandonment Sealing Record***

| | |
|---|---|
| ***Plug ID:*** | 1003911264 |
| ***Layer:*** | 1 |
| ***Plug From:*** | 0.0 |
| ***Plug To:*** | 1.0 |
| ***Plug Depth UOM:*** | ft |

***Annular Space/Abandonment Sealing Record***

| | |
|---|---|
| ***Plug ID:*** | 1003911266 |
| ***Layer:*** | 3 |
| ***Plug From:*** | 7.0 |
| ***Plug To:*** | 13.0 |
| ***Plug Depth UOM:*** | ft |

***Annular Space/Abandonment Sealing Record***

| | |
|---|---|
| ***Plug ID:*** | 1003911265 |
| ***Layer:*** | 2 |
| ***Plug From:*** | 1.0 |
| ***Plug To:*** | 7.0 |
| ***Plug Depth UOM:*** | ft |

***Method of Construction & Well Use***

| | |
|---|---|
| ***Method Construction ID:*** | 1003911263 |
| ***Method Construction Code:*** | 2 |

| | |
|---|---|
| ***Method Construction:*** | Rotary (Convent.) |
| ***Other Method Construction:*** | |

***Pipe Information***

| | |
|---|---|
| ***Pipe ID:*** | 1003911254 |
| ***Casing No:*** | 0 |
| ***Comment:*** | |
| ***Alt Name:*** | |

***Construction Record - Casing***

| | |
|---|---|
| ***Casing ID:*** | 1003911260 |
| ***Layer:*** | 1 |
| ***Material:*** | 5 |
| ***Open Hole or Material:*** | PLASTIC |
| ***Depth From:*** | 0.0 |
| ***Depth To:*** | 8.0 |
| ***Casing Diameter:*** | 2.0 |
| ***Casing Diameter UOM:*** | inch |
| ***Casing Depth UOM:*** | ft |

***Construction Record - Screen***

| | |
|---|---|
| ***Screen ID:*** | 1003911261 |
| ***Layer:*** | 1 |
| ***Slot:*** | 10 |
| ***Screen Top Depth:*** | 8.0 |
| ***Screen End Depth:*** | 13.0 |
| ***Screen Material:*** | 5 |
| ***Screen Depth UOM:*** | ft |
| ***Screen Diameter UOM:*** | inch |
| ***Screen Diameter:*** | 2.0 |

***Water Details***

| | |
|---|---|
| ***Water ID:*** | 1003911259 |
| ***Layer:*** | |
| ***Kind Code:*** | |
| ***Kind:*** | |
| ***Water Found Depth:*** | |
| ***Water Found Depth UOM:*** | ft |

***Hole Diameter***

| | |
|---|---|
| ***Hole ID:*** | 1003911258 |
| ***Diameter:*** | 8.75 |
| ***Depth From:*** | 0.0 |
| ***Depth To:*** | 13.0 |
| ***Hole Depth UOM:*** | ft |
| ***Hole Diameter UOM:*** | inch |

| 13 | 1 of 1 | NW/0.0 | 109.8 / 0.00 | 2280 DUNDAS STREET WEST<br>Toronto ON | WWIS |
|---|---|---|---|---|---|

| | | | |
|---|---|---|---|
| ***Well ID:*** | 7277850 | ***Data Entry Status:*** | |
| ***Construction Date:*** | | ***Data Src:*** | |
| ***Primary Water Use:*** | Monitoring and Test Hole | ***Date Received:*** | 12/23/2016 |
| ***Sec. Water Use:*** | 0 | ***Selected Flag:*** | TRUE |
| ***Final Well Status:*** | Monitoring and Test Hole | ***Abandonment Rec:*** | |
| ***Water Type:*** | | ***Contractor:*** | 7241 |

| | | | |
|---|---|---|---|
| ***Casing Material:*** | | ***Form Version:*** | 7 |
| ***Audit No:*** | Z247493 | ***Owner:*** | |
| ***Tag:*** | A211620 | ***Street Name:*** | 2280 DUNDAS STREET WEST |
| ***Construction Method:*** | | ***County:*** | YORK AND TORONTO |
| ***Elevation (m):*** | | ***Municipality:*** | TORONTO CITY |
| ***Elevation Reliability:*** | | ***Site Info:*** | |
| ***Depth to Bedrock:*** | | ***Lot:*** | |
| ***Well Depth:*** | | ***Concession:*** | |
| ***Overburden/Bedrock:*** | | ***Concession Name:*** | |
| ***Pump Rate:*** | | ***Easting NAD83:*** | |
| ***Static Water Level:*** | | ***Northing NAD83:*** | |
| ***Flowing (Y/N):*** | | ***Zone:*** | |
| ***Flow Rate:*** | | ***UTM Reliability:*** | |
| ***Clear/Cloudy:*** | | | |

***PDF URL (Map):***

***Additional Detail(s) (Map)***

| | |
|---|---|
| ***Well Completed Date:*** | 2016/11/24 |
| ***Year Completed:*** | 2016 |
| ***Depth (m):*** | 6.096 |
| ***Latitude:*** | 43.6557093220673 |
| ***Longitude:*** | -79.4510660296616 |
| ***Path:*** | |

***Bore Hole Information***

| | | | |
|---|---|---|---|
| ***Bore Hole ID:*** | 1006320335 | ***Elevation:*** | |
| ***DP2BR:*** | | ***Elevrc:*** | |
| ***Spatial Status:*** | | ***Zone:*** | 17 |
| ***Code OB:*** | | ***East83:*** | 624901.00 |
| ***Code OB Desc:*** | | ***North83:*** | 4834800.00 |
| ***Open Hole:*** | | ***Org CS:*** | UTM83 |
| ***Cluster Kind:*** | | ***UTMRC:*** | 4 |
| ***Date Completed:*** | 24-Nov-2016 00:00:00 | ***UTMRC Desc:*** | margin of error : 30 m - 100 m |
| ***Remarks:*** | | ***Location Method:*** | wwr |
| ***Elevrc Desc:*** | | | |
| ***Location Source Date:*** | | | |
| ***Improvement Location Source:*** | | | |
| ***Improvement Location Method:*** | | | |
| ***Source Revision Comment:*** | | | |
| ***Supplier Comment:*** | | | |

***Overburden and Bedrock Materials Interval***

| | |
|---|---|
| ***Formation ID:*** | 1006519173 |
| ***Layer:*** | 2 |
| ***Color:*** | 2 |
| ***General Color:*** | GREY |
| ***Mat1:*** | 06 |
| ***Most Common Material:*** | SILT |
| ***Mat2:*** | 28 |
| ***Mat2 Desc:*** | SAND |
| ***Mat3:*** | 91 |
| ***Mat3 Desc:*** | WATER-BEARING |
| ***Formation Top Depth:*** | 13.0 |
| ***Formation End Depth:*** | 20.0 |
| ***Formation End Depth UOM:*** | ft |

***Overburden and Bedrock Materials Interval***

| | |
|---|---|
| ***Formation ID:*** | 1006519172 |
| ***Layer:*** | 1 |
| ***Color:*** | 6 |
| ***General Color:*** | BROWN |
| ***Mat1:*** | 08 |
| ***Most Common Material:*** | FINE SAND |
| ***Mat2:*** | |
| ***Mat2 Desc:*** | |
| ***Mat3:*** | |
| ***Mat3 Desc:*** | |
| ***Formation Top Depth:*** | 0.0 |
| ***Formation End Depth:*** | 13.0 |
| ***Formation End Depth UOM:*** | ft |

***Annular Space/Abandonment Sealing Record***

| | |
|---|---|
| ***Plug ID:*** | 1006519183 |
| ***Layer:*** | 3 |
| ***Plug From:*** | 9.0 |
| ***Plug To:*** | 20.0 |
| ***Plug Depth UOM:*** | ft |

***Annular Space/Abandonment Sealing Record***

| | |
|---|---|
| ***Plug ID:*** | 1006519182 |
| ***Layer:*** | 2 |
| ***Plug From:*** | 1.0 |
| ***Plug To:*** | 9.0 |
| ***Plug Depth UOM:*** | ft |

***Annular Space/Abandonment Sealing Record***

| | |
|---|---|
| ***Plug ID:*** | 1006519181 |
| ***Layer:*** | 1 |
| ***Plug From:*** | 0.0 |
| ***Plug To:*** | 1.0 |
| ***Plug Depth UOM:*** | ft |

***Method of Construction & Well Use***

| | |
|---|---|
| ***Method Construction ID:*** | 1006519180 |
| ***Method Construction Code:*** | 1 |
| ***Method Construction:*** | Cable Tool |
| ***Other Method Construction:*** | DIRECT PUSH |

***Pipe Information***

| | |
|---|---|
| ***Pipe ID:*** | 1006519171 |
| ***Casing No:*** | 0 |
| ***Comment:*** | |
| ***Alt Name:*** | |

***Construction Record - Casing***

| | |
|---|---|
| **Casing ID:** | 1006519176 |
| **Layer:** | 1 |
| **Material:** | 5 |
| **Open Hole or Material:** | PLASTIC |
| **Depth From:** | 0.0 |
| **Depth To:** | 10.0 |
| **Casing Diameter:** | 2.0 |
| **Casing Diameter UOM:** | inch |
| **Casing Depth UOM:** | ft |

***Construction Record - Screen***

| | |
|---|---|
| **Screen ID:** | 1006519177 |
| **Layer:** | 1 |
| **Slot:** | 10 |
| **Screen Top Depth:** | 10.0 |
| **Screen End Depth:** | 20.0 |
| **Screen Material:** | 5 |
| **Screen Depth UOM:** | ft |
| **Screen Diameter UOM:** | inch |
| **Screen Diameter:** | 2.25 |

***Water Details***

| | |
|---|---|
| **Water ID:** | 1006519175 |
| **Layer:** | |
| **Kind Code:** | |
| **Kind:** | |
| **Water Found Depth:** | |
| **Water Found Depth UOM:** | ft |

***Hole Diameter***

| | |
|---|---|
| **Hole ID:** | 1006519174 |
| **Diameter:** | 8.0 |
| **Depth From:** | 0.0 |
| **Depth To:** | 20.0 |
| **Hole Depth UOM:** | ft |
| **Hole Diameter UOM:** | inch |

---

**14** | **1 of 1** | **WNW/0.0** | **109.8 / 0.00** | **2280 DUNDAS STREET WEST Toronto ON** | **WWIS**

| | | | |
|---|---|---|---|
| **Well ID:** | 7277853 | **Data Entry Status:** | |
| **Construction Date:** | | **Data Src:** | |
| **Primary Water Use:** | Monitoring and Test Hole | **Date Received:** | 12/23/2016 |
| **Sec. Water Use:** | 0 | **Selected Flag:** | TRUE |
| **Final Well Status:** | Monitoring and Test Hole | **Abandonment Rec:** | |
| **Water Type:** | | **Contractor:** | 7241 |
| **Casing Material:** | | **Form Version:** | 7 |
| **Audit No:** | Z247505 | **Owner:** | |
| **Tag:** | A211624 | **Street Name:** | 2280 DUNDAS STREET WEST |
| **Construction Method:** | | **County:** | YORK AND TORONTO |
| **Elevation (m):** | | **Municipality:** | TORONTO CITY |
| **Elevation Reliability:** | | **Site Info:** | |
| **Depth to Bedrock:** | | **Lot:** | |
| **Well Depth:** | | **Concession:** | |
| **Overburden/Bedrock:** | | **Concession Name:** | |
| **Pump Rate:** | | **Easting NAD83:** | |
| **Static Water Level:** | | **Northing NAD83:** | |
| **Flowing (Y/N):** | | **Zone:** | |

**Flow Rate:**
**Clear/Cloudy:**

**UTM Reliability:**

**PDF URL (Map):**

**Additional Detail(s) (Map)**

| | |
|---|---|
| **Well Completed Date:** | 2016/11/24 |
| **Year Completed:** | 2016 |
| **Depth (m):** | 6.096 |
| **Latitude:** | 43.6556121618041 |
| **Longitude:** | -79.4512049400342 |
| **Path:** | |

**Bore Hole Information**

| | | | |
|---|---|---|---|
| **Bore Hole ID:** | 1006320344 | **Elevation:** | |
| **DP2BR:** | | **Elevrc:** | |
| **Spatial Status:** | | **Zone:** | 17 |
| **Code OB:** | | **East83:** | 624890.00 |
| **Code OB Desc:** | | **North83:** | 4834789.00 |
| **Open Hole:** | | **Org CS:** | UTM83 |
| **Cluster Kind:** | | **UTMRC:** | 4 |
| **Date Completed:** | 24-Nov-2016 00:00:00 | **UTMRC Desc:** | margin of error : 30 m - 100 m |
| **Remarks:** | | **Location Method:** | digit |
| **Elevrc Desc:** | | | |
| **Location Source Date:** | | | |
| **Improvement Location Source:** | | | |
| **Improvement Location Method:** | | | |
| **Source Revision Comment:** | | | |
| **Supplier Comment:** | | | |

**Overburden and Bedrock Materials Interval**

| | |
|---|---|
| **Formation ID:** | 1006519211 |
| **Layer:** | 1 |
| **Color:** | 6 |
| **General Color:** | BROWN |
| **Mat1:** | 08 |
| **Most Common Material:** | FINE SAND |
| **Mat2:** | |
| **Mat2 Desc:** | |
| **Mat3:** | |
| **Mat3 Desc:** | |
| **Formation Top Depth:** | 0.0 |
| **Formation End Depth:** | 13.0 |
| **Formation End Depth UOM:** | ft |

**Overburden and Bedrock Materials Interval**

| | |
|---|---|
| **Formation ID:** | 1006519212 |
| **Layer:** | 2 |
| **Color:** | 2 |
| **General Color:** | GREY |
| **Mat1:** | 06 |
| **Most Common Material:** | SILT |
| **Mat2:** | 28 |
| **Mat2 Desc:** | SAND |
| **Mat3:** | 91 |
| **Mat3 Desc:** | WATER-BEARING |

| | |
|---|---|
| ***Formation Top Depth:*** | 13.0 |
| ***Formation End Depth:*** | 20.0 |
| ***Formation End Depth UOM:*** | ft |

***Annular Space/Abandonment Sealing Record***

| | |
|---|---|
| ***Plug ID:*** | 1006519220 |
| ***Layer:*** | 1 |
| ***Plug From:*** | 0.0 |
| ***Plug To:*** | 1.0 |
| ***Plug Depth UOM:*** | ft |

***Annular Space/Abandonment Sealing Record***

| | |
|---|---|
| ***Plug ID:*** | 1006519221 |
| ***Layer:*** | 2 |
| ***Plug From:*** | 1.0 |
| ***Plug To:*** | 9.0 |
| ***Plug Depth UOM:*** | ft |

***Annular Space/Abandonment Sealing Record***

| | |
|---|---|
| ***Plug ID:*** | 1006519222 |
| ***Layer:*** | 3 |
| ***Plug From:*** | 9.0 |
| ***Plug To:*** | 20.0 |
| ***Plug Depth UOM:*** | ft |

***Method of Construction & Well Use***

| | |
|---|---|
| ***Method Construction ID:*** | 1006519219 |
| ***Method Construction Code:*** | B |
| ***Method Construction:*** | Other Method |
| ***Other Method Construction:*** | DIRECT PUSH |

***Pipe Information***

| | |
|---|---|
| ***Pipe ID:*** | 1006519210 |
| ***Casing No:*** | 0 |
| ***Comment:*** | |
| ***Alt Name:*** | |

***Construction Record - Casing***

| | |
|---|---|
| ***Casing ID:*** | 1006519215 |
| ***Layer:*** | 1 |
| ***Material:*** | 5 |
| ***Open Hole or Material:*** | PLASTIC |
| ***Depth From:*** | 0.0 |
| ***Depth To:*** | 10.0 |
| ***Casing Diameter:*** | 2.0 |
| ***Casing Diameter UOM:*** | inch |
| ***Casing Depth UOM:*** | ft |

***Construction Record - Screen***

| | |
|---|---|
| **Screen ID:** | 1006519216 |
| **Layer:** | 1 |
| **Slot:** | 10 |
| **Screen Top Depth:** | 10.0 |
| **Screen End Depth:** | 20.0 |
| **Screen Material:** | 5 |
| **Screen Depth UOM:** | ft |
| **Screen Diameter UOM:** | inch |
| **Screen Diameter:** | 2.25 |

***Water Details***

| | |
|---|---|
| **Water ID:** | 1006519214 |
| **Layer:** | |
| **Kind Code:** | |
| **Kind:** | |
| **Water Found Depth:** | |
| **Water Found Depth UOM:** | ft |

***Hole Diameter***

| | |
|---|---|
| **Hole ID:** | 1006519213 |
| **Diameter:** | 0.0 |
| **Depth From:** | 0.0 |
| **Depth To:** | 20.0 |
| **Hole Depth UOM:** | ft |
| **Hole Diameter UOM:** | inch |

| 15 | 1 of 1 | W/0.0 | 109.8 / 0.00 | 2280 DUNDAS STREET WEST<br>Toronto ON | WWIS |
|---|---|---|---|---|---|

| | | | |
|---|---|---|---|
| **Well ID:** | 7277855 | **Data Entry Status:** | |
| **Construction Date:** | | **Data Src:** | |
| **Primary Water Use:** | Monitoring and Test Hole | **Date Received:** | 12/23/2016 |
| **Sec. Water Use:** | 0 | **Selected Flag:** | TRUE |
| **Final Well Status:** | Monitoring and Test Hole | **Abandonment Rec:** | |
| **Water Type:** | | **Contractor:** | 7241 |
| **Casing Material:** | | **Form Version:** | 7 |
| **Audit No:** | Z247501 | **Owner:** | |
| **Tag:** | A211626 | **Street Name:** | 2280 DUNDAS STREET WEST |
| **Construction Method:** | | **County:** | YORK AND TORONTO |
| **Elevation (m):** | | **Municipality:** | TORONTO CITY |
| **Elevation Reliability:** | | **Site Info:** | |
| **Depth to Bedrock:** | | **Lot:** | |
| **Well Depth:** | | **Concession:** | |
| **Overburden/Bedrock:** | | **Concession Name:** | |
| **Pump Rate:** | | **Easting NAD83:** | |
| **Static Water Level:** | | **Northing NAD83:** | |
| **Flowing (Y/N):** | | **Zone:** | |
| **Flow Rate:** | | **UTM Reliability:** | |
| **Clear/Cloudy:** | | | |

***PDF URL (Map):***

***Additional Detail(s) (Map)***

| | |
|---|---|
| **Well Completed Date:** | 2016/11/25 |
| **Year Completed:** | 2016 |
| **Depth (m):** | 12.192 |
| **Latitude:** | 43.6551479858916 |
| **Longitude:** | -79.451502096427 |

**Path:**

**Bore Hole Information**

| | | | |
|---|---|---|---|
| **Bore Hole ID:** | 1006320350 | **Elevation:** | |
| **DP2BR:** | | **Elevrc:** | |
| **Spatial Status:** | | **Zone:** | 17 |
| **Code OB:** | | **East83:** | 624867.00 |
| **Code OB Desc:** | | **North83:** | 4834737.00 |
| **Open Hole:** | | **Org CS:** | UTM83 |
| **Cluster Kind:** | | **UTMRC:** | 4 |
| **Date Completed:** | 25-Nov-2016 00:00:00 | **UTMRC Desc:** | margin of error : 30 m - 100 m |
| **Remarks:** | | **Location Method:** | wwr |

**Elevrc Desc:**
**Location Source Date:**
**Improvement Location Source:**
**Improvement Location Method:**
**Source Revision Comment:**
**Supplier Comment:**

**Overburden and Bedrock Materials Interval**

| | |
|---|---|
| **Formation ID:** | 1006519240 |
| **Layer:** | 3 |
| **Color:** | 2 |
| **General Color:** | GREY |
| **Mat1:** | 05 |
| **Most Common Material:** | CLAY |
| **Mat2:** | |
| **Mat2 Desc:** | |
| **Mat3:** | |
| **Mat3 Desc:** | |
| **Formation Top Depth:** | 32.0 |
| **Formation End Depth:** | 40.0 |
| **Formation End Depth UOM:** | ft |

**Overburden and Bedrock Materials Interval**

| | |
|---|---|
| **Formation ID:** | 1006519239 |
| **Layer:** | 2 |
| **Color:** | 2 |
| **General Color:** | GREY |
| **Mat1:** | 08 |
| **Most Common Material:** | FINE SAND |
| **Mat2:** | 06 |
| **Mat2 Desc:** | SILT |
| **Mat3:** | 91 |
| **Mat3 Desc:** | WATER-BEARING |
| **Formation Top Depth:** | 14.0 |
| **Formation End Depth:** | 32.0 |
| **Formation End Depth UOM:** | ft |

**Overburden and Bedrock Materials Interval**

| | |
|---|---|
| **Formation ID:** | 1006519238 |
| **Layer:** | 1 |
| **Color:** | 6 |
| **General Color:** | BROWN |
| **Mat1:** | 08 |

| | |
|---|---|
| ***Most Common Material:*** | FINE SAND |
| ***Mat2:*** | |
| ***Mat2 Desc:*** | |
| ***Mat3:*** | |
| ***Mat3 Desc:*** | |
| ***Formation Top Depth:*** | 0.0 |
| ***Formation End Depth:*** | 14.0 |
| ***Formation End Depth UOM:*** | ft |

***Annular Space/Abandonment Sealing Record***

| | |
|---|---|
| ***Plug ID:*** | 1006519250 |
| ***Layer:*** | 3 |
| ***Plug From:*** | 34.0 |
| ***Plug To:*** | 40.0 |
| ***Plug Depth UOM:*** | ft |

***Annular Space/Abandonment Sealing Record***

| | |
|---|---|
| ***Plug ID:*** | 1006519248 |
| ***Layer:*** | 1 |
| ***Plug From:*** | 0.0 |
| ***Plug To:*** | 1.0 |
| ***Plug Depth UOM:*** | ft |

***Annular Space/Abandonment Sealing Record***

| | |
|---|---|
| ***Plug ID:*** | 1006519249 |
| ***Layer:*** | 2 |
| ***Plug From:*** | 1.0 |
| ***Plug To:*** | 34.0 |
| ***Plug Depth UOM:*** | ft |

***Method of Construction & Well Use***

| | |
|---|---|
| ***Method Construction ID:*** | 1006519247 |
| ***Method Construction Code:*** | 2 |
| ***Method Construction:*** | Rotary (Convent.) |
| ***Other Method Construction:*** | DIRECT PUSH |

***Pipe Information***

| | |
|---|---|
| ***Pipe ID:*** | 1006519237 |
| ***Casing No:*** | 0 |
| ***Comment:*** | |
| ***Alt Name:*** | |

***Construction Record - Casing***

| | |
|---|---|
| ***Casing ID:*** | 1006519243 |
| ***Layer:*** | 1 |
| ***Material:*** | 5 |
| ***Open Hole or Material:*** | PLASTIC |
| ***Depth From:*** | 0.0 |
| ***Depth To:*** | 35.0 |
| ***Casing Diameter:*** | 2.0 |
| ***Casing Diameter UOM:*** | inch |

**Casing Depth UOM:** ft

**Construction Record - Screen**

**Screen ID:** 1006519244
**Layer:** 1
**Slot:** 10
**Screen Top Depth:** 35.0
**Screen End Depth:** 40.0
**Screen Material:** 5
**Screen Depth UOM:** ft
**Screen Diameter UOM:** inch
**Screen Diameter:** 2.25

**Water Details**

**Water ID:** 1006519242
**Layer:**
**Kind Code:**
**Kind:**
**Water Found Depth:**
**Water Found Depth UOM:** ft

**Hole Diameter**

**Hole ID:** 1006519241
**Diameter:** 8.0
**Depth From:** 0.0
**Depth To:** 40.0
**Hole Depth UOM:** ft
**Hole Diameter UOM:** inch

---

**16** | **1 of 1** | **W/0.0** | **109.8 / 0.00** | **ON** | **WWIS**

**Well ID:** 7226140
**Construction Date:**
**Primary Water Use:**
**Sec. Water Use:**
**Final Well Status:**
**Water Type:**
**Casing Material:**
**Audit No:** C25515
**Tag:** A162692
**Construction Method:**
**Elevation (m):**
**Elevation Reliability:**
**Depth to Bedrock:**
**Well Depth:**
**Overburden/Bedrock:**
**Pump Rate:**
**Static Water Level:**
**Flowing (Y/N):**
**Flow Rate:**
**Clear/Cloudy:**

**Data Entry Status:** Yes
**Data Src:**
**Date Received:** 8/26/2014
**Selected Flag:** TRUE
**Abandonment Rec:**
**Contractor:** 7215
**Form Version:** 8
**Owner:**
**Street Name:**
**County:** YORK AND TORONTO
**Municipality:** TORONTO CITY
**Site Info:**
**Lot:**
**Concession:**
**Concession Name:**
**Easting NAD83:**
**Northing NAD83:**
**Zone:**
**UTM Reliability:**

**PDF URL (Map):**

**Additional Detail(s) (Map)**

**Well Completed Date:** 2014/04/08
**Year Completed:** 2014
**Depth (m):**
**Latitude:** 43.6551124867391
**Longitude:** -79.451540211904
**Path:**

***Bore Hole Information***

| | | | |
|---|---|---|---|
| **Bore Hole ID:** | 1005100950 | **Elevation:** | |
| **DP2BR:** | | **Elevrc:** | |
| **Spatial Status:** | | **Zone:** | 17 |
| **Code OB:** | | **East83:** | 624864.00 |
| **Code OB Desc:** | | **North83:** | 4834733.00 |
| **Open Hole:** | | **Org CS:** | UTM83 |
| **Cluster Kind:** | | **UTMRC:** | 4 |
| **Date Completed:** | 08-Apr-2014 00:00:00 | **UTMRC Desc:** | margin of error : 30 m - 100 m |
| **Remarks:** | | **Location Method:** | wwr |

**Elevrc Desc:**
**Location Source Date:**
**Improvement Location Source:**
**Improvement Location Method:**
**Source Revision Comment:**
**Supplier Comment:**

---

| | | | | | |
|---|---|---|---|---|---|
| 17 | 1 of 2 | W/0.0 | 109.8 / 0.00 | **Central Livery Service**<br>**2264 Dundas St W**<br>**Toronto ON M6R 1X3** | TANK |

**Permit Date:** 1923
**Permit Type:** Transfer of ownership
**User Type:** Auto sales and service
**Installation Type:** Gasoline tank and pump
**Installation Size:**
**Installation Config.:** 1 x gasoline tank and pump
**No. Tanks Installed:** 1
**Units of Measure:**
**Value/Tank ($):**
**Capacity(gal):**
**Reference:** TCM 1923 A: 64
**Location Desc:**

---

| | | | | | |
|---|---|---|---|---|---|
| 17 | 2 of 2 | W/0.0 | 109.8 / 0.00 | **Webb [G B]**<br>**2264 Dundas St W**<br>**Toronto ON M6R 1X3** | TANK |

**Permit Date:** 1923
**Permit Type:** Transfer of ownership
**User Type:** Auto sales and service
**Installation Type:** Gasoline tank and pump
**Installation Size:**
**Installation Config.:** 1 x gasoline tank and pump
**No. Tanks Installed:** 1
**Units of Measure:**
**Value/Tank ($):**
**Capacity(gal):**
**Reference:** TCM 1923 A: 64
**Location Desc:**

---

| | | | | | |
|---|---|---|---|---|---|
| 18 | 1 of 10 | WNW/0.0 | 109.8 / 0.00 | **ULTRAMAR CANADA INC** | PRT |

| Map Key | Number of Records | Direction/ Distance (m) | Elev/Diff (m) | Site | DB |
|---|---|---|---|---|---|
| | | | | 2288 DUNDAS ST W<br>TORONTO ON M6R1X3 | |

**Location ID:** 15316
**Type:** retail
**Expiry Date:** 1995-06-30
**Capacity (L):**
**Licence #:** 0051748001

---

| | | | | | |
|---|---|---|---|---|---|
| 18 | 2 of 10 | WNW/0.0 | 109.8 / 0.00 | ULTRAMAR GAS BAR<br>2288 DUNDAS ST W<br>TORONTO ON M6R1X3 | RST |

**Headcode:** 1186800
**Headcode Desc:** Service Stations-Gasoline, Oil & Natural Gas
**Phone:** 4165165233
**List Name:**
**Description:**

---

| | | | | | |
|---|---|---|---|---|---|
| 18 | 3 of 10 | WNW/0.0 | 109.8 / 0.00 | 2288 Dundas Street west<br>Toronto ON M6R 1X3 | EHS |

**Order No:** 20060210020
**Status:** C
**Report Type:** Basic Report
**Report Date:** 2/20/2006
**Date Received:** 2/10/2006
**Previous Site Name:**
**Lot/Building Size:**
**Additional Info Ordered:**

**Nearest Intersection:**
**Municipality:**
**Client Prov/State:** ON
**Search Radius (km):** 0.25
**X:** -79.451988
**Y:** 43.655352

---

| | | | | | |
|---|---|---|---|---|---|
| 18 | 4 of 10 | WNW/0.0 | 109.8 / 0.00 | Living Properties Inc<br>2288 Dundas Street W<br>Toronto ON M6R 1X3 | GEN |

**Generator No:** ON2155388
**SIC Code:** 562990
**SIC Description:** All Other Waste Management Services
**Approval Years:** 05
**PO Box No:**
**Country:**

**Status:**
**Co Admin:**
**Choice of Contact:**
**Phone No Admin:**
**Contam. Facility:**
**MHSW Facility:**

***Detail(s)***

**Waste Class:** 251
**Waste Class Desc:** OIL SKIMMINGS & SLUDGES

---

| | | | | | |
|---|---|---|---|---|---|
| 18 | 5 of 10 | WNW/0.0 | 109.8 / 0.00 | ULTRAMAR LTD ATTN JOHN<br>2288 DUNDAS ST W<br>TORONTO ON M6R 1X3 | DTNK |

***Delisted Expired Fuel Safety Facilities***

**Instance No:** 9721030
**Status:** EXPIRED
**Instance ID:**

**Expired Date:** 10/12/2000
**Max Hazard Rank:**
**Facility Location:**

| | | | |
|---|---|---|---|
| ***Instance Type:*** | FS Facility | | ***Facility Type:*** |
| ***Instance Creation Dt:*** | | | ***Fuel Type 2:*** |
| ***Instance Install Dt:*** | | | ***Fuel Type 3:*** |
| ***Item Description:*** | | | ***Panam Related:*** |
| ***Manufacturer:*** | | | ***Panam Venue Nm:*** |
| ***Model:*** | | | ***External Identifier:*** |
| ***Serial No:*** | | | ***Item:*** |
| ***ULC Standard:*** | | | ***Piping Steel:*** |
| ***Quantity:*** | | | ***Piping Galvanized:*** |
| ***Unit of Measure:*** | | | ***Tank Single Wall St:*** |
| ***Overfill Prot Type:*** | | | ***Piping Underground:*** |
| ***Creation Date:*** | | | ***Tank Underground:*** |
| ***Next Periodic Str DT:*** | | | ***Source:*** |
| ***TSSA Base Sched Cycle 2:*** | | | |
| ***TSSAMax Hazard Rank 1:*** | | | |
| ***TSSA Risk Based Periodic Yn:*** | | | |
| ***TSSA Volume of Directives:*** | | | |
| ***TSSA Periodic Exempt:*** | | | |
| ***TSSA Statutory Interval:*** | | | |
| ***TSSA Recd Insp Interva:*** | | | |
| ***TSSA Recd Tolerance:*** | | | |
| ***TSSA Program Area:*** | | | |
| ***TSSA Program Area 2:*** | | | |
| ***Description:*** | | | |
| ***Original Source:*** | | EXP | |
| ***Record Date:*** | | Up to May 2013 | |

| | | | | | |
|---|---|---|---|---|---|
| **18** | ***6 of 10*** | ***WNW/0.0*** | ***109.8 / 0.00*** | ***ULTRAMAR LTD ATTN JOHN***<br>***2288 DUNDAS ST W***<br>***TORONTO ON*** | ***DTNK*** |

***Delisted Expired Fuel Safety Facilities***

| | | | |
|---|---|---|---|
| ***Instance No:*** | 11487258 | | ***Expired Date:*** |
| ***Status:*** | EXPIRED | | ***Max Hazard Rank:*** |
| ***Instance ID:*** | 86711 | | ***Facility Location:*** |
| ***Instance Type:*** | FS Piping | | ***Facility Type:*** |
| ***Instance Creation Dt:*** | | | ***Fuel Type 2:*** |
| ***Instance Install Dt:*** | | | ***Fuel Type 3:*** |
| ***Item Description:*** | | | ***Panam Related:*** |
| ***Manufacturer:*** | | | ***Panam Venue Nm:*** |
| ***Model:*** | | | ***External Identifier:*** |
| ***Serial No:*** | | | ***Item:*** |
| ***ULC Standard:*** | | | ***Piping Steel:*** |
| ***Quantity:*** | | | ***Piping Galvanized:*** |
| ***Unit of Measure:*** | | | ***Tank Single Wall St:*** |
| ***Overfill Prot Type:*** | | | ***Piping Underground:*** |
| ***Creation Date:*** | | | ***Tank Underground:*** |
| ***Next Periodic Str DT:*** | | | ***Source:*** |
| ***TSSA Base Sched Cycle 2:*** | | | |
| ***TSSAMax Hazard Rank 1:*** | | | |
| ***TSSA Risk Based Periodic Yn:*** | | | |
| ***TSSA Volume of Directives:*** | | | |
| ***TSSA Periodic Exempt:*** | | | |
| ***TSSA Statutory Interval:*** | | | |
| ***TSSA Recd Insp Interva:*** | | | |
| ***TSSA Recd Tolerance:*** | | | |
| ***TSSA Program Area:*** | | | |
| ***TSSA Program Area 2:*** | | | |
| ***Description:*** | | FS Piping | |
| ***Original Source:*** | | EXP | |
| ***Record Date:*** | | Up to Mar 2012 | |

| Map Key | Number of Records | Direction/ Distance (m) | Elev/Diff (m) | Site | DB |
|---|---|---|---|---|---|
| 18 | 7 of 10 | WNW/0.0 | 109.8 / 0.00 | ULTRAMAR LTD ATTN JOHN<br>2288 DUNDAS ST W TORONTO M6R 1X3 ON CA<br>ON | DTNK |
| 18 | 8 of 10 | WNW/0.0 | 109.8 / 0.00 | ULTRAMAR LTD ATTN JOHN<br>2288 DUNDAS ST W TORONTO M6R 1X3 ON CA<br>ON | DTNK |
| 18 | 9 of 10 | WNW/0.0 | 109.8 / 0.00 | ULTRAMAR LTD ATTN JOHN<br>2288 DUNDAS ST W TORONTO M6R 1X3 ON CA<br>ON | FST |

| | | | |
|---|---|---|---|
| **Instance No:** | 11342945 | **Manufacturer:** | |
| **Status:** | | **Serial No:** | |
| **Cont Name:** | | **Ulc Standard:** | |
| **Instance Type:** | | **Quantity:** | |
| **Item:** | FS LIQUID FUEL TANK | **Unit of Measure:** | |
| **Item Description:** | FS Liquid Fuel Tank | **Fuel Type:** | Gasoline |
| **Tank Type:** | Liquid Fuel Single Wall UST | **Fuel Type2:** | NULL |
| **Install Date:** | 10/11/2000 | **Fuel Type3:** | NULL |
| **Install Year:** | 1985 | **Piping Steel:** | |
| **Years in Service:** | | **Piping Galvanized:** | |
| **Model:** | NULL | **Tanks Single Wall St:** | |
| **Description:** | | **Piping Underground:** | |
| **Capacity:** | 50000 | **Num Underground:** | |
| **Tank Material:** | Steel | **Panam Related:** | |
| **Corrosion Protect:** | | **Panam Venue:** | |
| **Overfill Protect:** | | | |

**Facility Type:** FS Liquid Fuel Tank
**Parent Facility Type:**
**Facility Location:**
**Device Installed Location:** 2288 DUNDAS ST W TORONTO M6R 1X3 ON CA

***Fuel Storage Tank Details***

**Owner Account Name:** ULTRAMAR LTD ATTN JOHN

***Liquid Fuel Tank Details***

**Overfill Protection:**
**Owner Account Name:** ULTRAMAR LTD ATTN JOHN
**Item:** FS LIQUID FUEL TANK

| 18 | 10 of 10 | WNW/0.0 | 109.8 / 0.00 | ULTRAMAR LTD ATTN JOHN<br>2288 DUNDAS ST W TORONTO M6R 1X3 ON CA<br>ON | FST |
|---|---|---|---|---|---|

| | | | |
|---|---|---|---|
| **Instance No:** | 11342965 | **Manufacturer:** | |
| **Status:** | | **Serial No:** | |
| **Cont Name:** | | **Ulc Standard:** | |
| **Instance Type:** | | **Quantity:** | |
| **Item:** | FS LIQUID FUEL TANK | **Unit of Measure:** | |
| **Item Description:** | FS Liquid Fuel Tank | **Fuel Type:** | Gasoline |
| **Tank Type:** | Liquid Fuel Single Wall UST | **Fuel Type2:** | NULL |
| **Install Date:** | 10/11/2000 | **Fuel Type3:** | NULL |
| **Install Year:** | 1985 | **Piping Steel:** | |
| **Years in Service:** | | **Piping Galvanized:** | |
| **Model:** | NULL | **Tanks Single Wall St:** | |

| | | | |
|---|---|---|---|
| **Description:** | | **Piping Underground:** | |
| **Capacity:** | 50000 | **Num Underground:** | |
| **Tank Material:** | Steel | **Panam Related:** | |
| **Corrosion Protect:** | | **Panam Venue:** | |
| **Overfill Protect:** | | | |
| **Facility Type:** | FS Liquid Fuel Tank | | |
| **Parent Facility Type:** | | | |
| **Facility Location:** | | | |
| **Device Installed Location:** | 2288 DUNDAS ST W TORONTO M6R 1X3 ON CA | | |

***Fuel Storage Tank Details***

**Owner Account Name:** ULTRAMAR LTD ATTN JOHN

***Liquid Fuel Tank Details***

**Overfill Protection:**
**Owner Account Name:** ULTRAMAR LTD ATTN JOHN
**Item:** FS LIQUID FUEL TANK

---

| 19 | 1 of 1 | WSW/0.0 | 109.8 / 0.00 | 2252 DUNDAS STREET WEST<br>Toronto ON | WWIS |
|---|---|---|---|---|---|

| | | | |
|---|---|---|---|
| **Well ID:** | 7291150 | **Data Entry Status:** | |
| **Construction Date:** | | **Data Src:** | |
| **Primary Water Use:** | Test Hole | **Date Received:** | 7/28/2017 |
| **Sec. Water Use:** | Monitoring | **Selected Flag:** | TRUE |
| **Final Well Status:** | Monitoring and Test Hole | **Abandonment Rec:** | |
| **Water Type:** | | **Contractor:** | 7241 |
| **Casing Material:** | | **Form Version:** | 7 |
| **Audit No:** | Z261161 | **Owner:** | |
| **Tag:** | A208749 | **Street Name:** | 2252 DUNDAS STREET WEST |
| **Construction Method:** | | **County:** | YORK AND TORONTO |
| **Elevation (m):** | | **Municipality:** | TORONTO CITY |
| **Elevation Reliability:** | | **Site Info:** | WKQ-010166 A0-A00 |
| **Depth to Bedrock:** | | **Lot:** | |
| **Well Depth:** | | **Concession:** | |
| **Overburden/Bedrock:** | | **Concession Name:** | |
| **Pump Rate:** | | **Easting NAD83:** | |
| **Static Water Level:** | | **Northing NAD83:** | |
| **Flowing (Y/N):** | | **Zone:** | |
| **Flow Rate:** | | **UTM Reliability:** | |
| **Clear/Cloudy:** | | | |

**PDF URL (Map):**

***Additional Detail(s) (Map)***

**Well Completed Date:** 2017/06/30
**Year Completed:** 2017
**Depth (m):** 5.7912
**Latitude:** 43.6546172768897
**Longitude:** -79.4515405384575
**Path:**

***Bore Hole Information***

| | | | |
|---|---|---|---|
| **Bore Hole ID:** | 1006674718 | **Elevation:** | |
| **DP2BR:** | | **Elevrc:** | |
| **Spatial Status:** | | **Zone:** | 17 |

| | | | |
|---|---|---|---|
| ***Code OB:*** | | ***East83:*** | 624865.00 |
| ***Code OB Desc:*** | | ***North83:*** | 4834678.00 |
| ***Open Hole:*** | | ***Org CS:*** | UTM83 |
| ***Cluster Kind:*** | | ***UTMRC:*** | 4 |
| ***Date Completed:*** | 30-Jun-2017 00:00:00 | ***UTMRC Desc:*** | margin of error : 30 m - 100 m |
| ***Remarks:*** | | ***Location Method:*** | wwr |
| ***Elevrc Desc:*** | | | |
| ***Location Source Date:*** | | | |
| ***Improvement Location Source:*** | | | |
| ***Improvement Location Method:*** | | | |
| ***Source Revision Comment:*** | | | |
| ***Supplier Comment:*** | | | |

***Overburden and Bedrock Materials Interval***

| | |
|---|---|
| ***Formation ID:*** | 1006817931 |
| ***Layer:*** | 2 |
| ***Color:*** | 6 |
| ***General Color:*** | BROWN |
| ***Mat1:*** | 01 |
| ***Most Common Material:*** | FILL |
| ***Mat2:*** | 11 |
| ***Mat2 Desc:*** | GRAVEL |
| ***Mat3:*** | 77 |
| ***Mat3 Desc:*** | LOOSE |
| ***Formation Top Depth:*** | 0.5 |
| ***Formation End Depth:*** | 2.0 |
| ***Formation End Depth UOM:*** | ft |

***Overburden and Bedrock Materials Interval***

| | |
|---|---|
| ***Formation ID:*** | 1006817933 |
| ***Layer:*** | 4 |
| ***Color:*** | 2 |
| ***General Color:*** | GREY |
| ***Mat1:*** | 28 |
| ***Most Common Material:*** | SAND |
| ***Mat2:*** | 06 |
| ***Mat2 Desc:*** | SILT |
| ***Mat3:*** | 73 |
| ***Mat3 Desc:*** | HARD |
| ***Formation Top Depth:*** | 14.0 |
| ***Formation End Depth:*** | 19.0 |
| ***Formation End Depth UOM:*** | ft |

***Overburden and Bedrock Materials Interval***

| | |
|---|---|
| ***Formation ID:*** | 1006817932 |
| ***Layer:*** | 3 |
| ***Color:*** | 6 |
| ***General Color:*** | BROWN |
| ***Mat1:*** | 28 |
| ***Most Common Material:*** | SAND |
| ***Mat2:*** | |
| ***Mat2 Desc:*** | |
| ***Mat3:*** | 73 |
| ***Mat3 Desc:*** | HARD |
| ***Formation Top Depth:*** | 2.0 |
| ***Formation End Depth:*** | 14.0 |
| ***Formation End Depth UOM:*** | ft |

***Overburden and Bedrock Materials Interval***

| | |
|---|---|
| ***Formation ID:*** | 1006817930 |
| ***Layer:*** | 1 |
| ***Color:*** | 6 |
| ***General Color:*** | BROWN |
| ***Mat1:*** | |
| ***Most Common Material:*** | |
| ***Mat2:*** | |
| ***Mat2 Desc:*** | |
| ***Mat3:*** | 73 |
| ***Mat3 Desc:*** | HARD |
| ***Formation Top Depth:*** | 0.0 |
| ***Formation End Depth:*** | 0.5 |
| ***Formation End Depth UOM:*** | ft |

***Annular Space/Abandonment Sealing Record***

| | |
|---|---|
| ***Plug ID:*** | 1006817941 |
| ***Layer:*** | 1 |
| ***Plug From:*** | 0.0 |
| ***Plug To:*** | 0.5 |
| ***Plug Depth UOM:*** | ft |

***Annular Space/Abandonment Sealing Record***

| | |
|---|---|
| ***Plug ID:*** | 1006817942 |
| ***Layer:*** | 2 |
| ***Plug From:*** | 0.5 |
| ***Plug To:*** | 8.0 |
| ***Plug Depth UOM:*** | ft |

***Annular Space/Abandonment Sealing Record***

| | |
|---|---|
| ***Plug ID:*** | 1006817943 |
| ***Layer:*** | 3 |
| ***Plug From:*** | 8.0 |
| ***Plug To:*** | 19.0 |
| ***Plug Depth UOM:*** | ft |

***Method of Construction & Well Use***

| | |
|---|---|
| ***Method Construction ID:*** | 1006817940 |
| ***Method Construction Code:*** | D |
| ***Method Construction:*** | Direct Push |
| ***Other Method Construction:*** | |

***Pipe Information***

| | |
|---|---|
| ***Pipe ID:*** | 1006817929 |
| ***Casing No:*** | 0 |
| ***Comment:*** | |
| ***Alt Name:*** | |

***Construction Record - Casing***

| | |
|---|---|
| ***Casing ID:*** | 1006817936 |
| ***Layer:*** | 1 |
| ***Material:*** | 5 |
| ***Open Hole or Material:*** | PLASTIC |
| ***Depth From:*** | 0.0 |
| ***Depth To:*** | 9.0 |
| ***Casing Diameter:*** | 1.5 |
| ***Casing Diameter UOM:*** | inch |
| ***Casing Depth UOM:*** | ft |

***Construction Record - Screen***

| | |
|---|---|
| ***Screen ID:*** | 1006817937 |
| ***Layer:*** | 1 |
| ***Slot:*** | 10 |
| ***Screen Top Depth:*** | 9.0 |
| ***Screen End Depth:*** | 19.0 |
| ***Screen Material:*** | 5 |
| ***Screen Depth UOM:*** | ft |
| ***Screen Diameter UOM:*** | inch |
| ***Screen Diameter:*** | 1.5 |

***Water Details***

| | |
|---|---|
| ***Water ID:*** | 1006817935 |
| ***Layer:*** | |
| ***Kind Code:*** | |
| ***Kind:*** | |
| ***Water Found Depth:*** | |
| ***Water Found Depth UOM:*** | ft |

***Hole Diameter***

| | |
|---|---|
| ***Hole ID:*** | 1006817934 |
| ***Diameter:*** | 3.0 |
| ***Depth From:*** | 0.0 |
| ***Depth To:*** | 19.0 |
| ***Hole Depth UOM:*** | ft |
| ***Hole Diameter UOM:*** | inch |

---

**20** ***1 of 1*** ***WSW/0.0*** ***109.8 / 0.00*** ***2238 DUNDAS ST W TORONTO ON*** ***WWIS***

| | | | |
|---|---|---|---|
| ***Well ID:*** | 7302219 | ***Data Entry Status:*** | |
| ***Construction Date:*** | | ***Data Src:*** | |
| ***Primary Water Use:*** | Test Hole | ***Date Received:*** | 12/22/2017 |
| ***Sec. Water Use:*** | Monitoring | ***Selected Flag:*** | TRUE |
| ***Final Well Status:*** | Observation Wells | ***Abandonment Rec:*** | |
| ***Water Type:*** | | ***Contractor:*** | 7241 |
| ***Casing Material:*** | | ***Form Version:*** | 7 |
| ***Audit No:*** | Z274301 | ***Owner:*** | |
| ***Tag:*** | A217588 | ***Street Name:*** | 2238 DUNDAS ST W |
| ***Construction Method:*** | | ***County:*** | YORK AND TORONTO |
| ***Elevation (m):*** | | ***Municipality:*** | TORONTO CITY |
| ***Elevation Reliability:*** | | ***Site Info:*** | |
| ***Depth to Bedrock:*** | | ***Lot:*** | |
| ***Well Depth:*** | | ***Concession:*** | |
| ***Overburden/Bedrock:*** | | ***Concession Name:*** | |
| ***Pump Rate:*** | | ***Easting NAD83:*** | |

**Static Water Level:**
**Flowing (Y/N):**
**Flow Rate:**
**Clear/Cloudy:**

**Northing NAD83:**
**Zone:**
**UTM Reliability:**

**PDF URL (Map):**

**Additional Detail(s) (Map)**

**Well Completed Date:** 2017/11/25
**Year Completed:** 2017
**Depth (m):** 2.4384
**Latitude:** 43.6544919380478
**Longitude:** -79.4515933633729
**Path:**

**Bore Hole Information**

**Bore Hole ID:** 1006925941
**DP2BR:**
**Spatial Status:**
**Code OB:**
**Code OB Desc:**
**Open Hole:**
**Cluster Kind:**
**Date Completed:** 25-Nov-2017 00:00:00
**Remarks:**
**Elevrc Desc:**
**Location Source Date:**
**Improvement Location Source:**
**Improvement Location Method:**
**Source Revision Comment:**
**Supplier Comment:**

**Elevation:**
**Elevrc:**
**Zone:** 17
**East83:** 624861.00
**North83:** 4834664.00
**Org CS:** UTM83
**UTMRC:** 4
**UTMRC Desc:** margin of error : 30 m - 100 m
**Location Method:** wwr

**Overburden and Bedrock Materials Interval**

**Formation ID:** 1007100710
**Layer:** 3
**Color:** 6
**General Color:** BROWN
**Mat1:** 28
**Most Common Material:** SAND
**Mat2:**
**Mat2 Desc:**
**Mat3:**
**Mat3 Desc:**
**Formation Top Depth:** 2.0
**Formation End Depth:** 8.0
**Formation End Depth UOM:** ft

**Overburden and Bedrock Materials Interval**

**Formation ID:** 1007100709
**Layer:** 2
**Color:** 2
**General Color:** GREY
**Mat1:** 11
**Most Common Material:** GRAVEL
**Mat2:**
**Mat2 Desc:**

***Mat3:***
***Mat3 Desc:***
***Formation Top Depth:*** 0.5
***Formation End Depth:*** 2.0
***Formation End Depth UOM:*** ft

***Overburden and Bedrock Materials Interval***

***Formation ID:*** 1007100708
***Layer:*** 1
***Color:*** 2
***General Color:*** GREY
***Mat1:*** 11
***Most Common Material:*** GRAVEL
***Mat2:***
***Mat2 Desc:***
***Mat3:***
***Mat3 Desc:***
***Formation Top Depth:*** 0.0
***Formation End Depth:*** 0.5
***Formation End Depth UOM:*** ft

***Annular Space/Abandonment Sealing Record***

***Plug ID:*** 1007100718
***Layer:*** 1
***Plug From:*** 0.0
***Plug To:*** 0.5
***Plug Depth UOM:*** ft

***Annular Space/Abandonment Sealing Record***

***Plug ID:*** 1007100719
***Layer:*** 2
***Plug From:*** 0.5
***Plug To:*** 3.0
***Plug Depth UOM:*** ft

***Annular Space/Abandonment Sealing Record***

***Plug ID:*** 1007100720
***Layer:*** 3
***Plug From:*** 3.0
***Plug To:*** 8.0
***Plug Depth UOM:*** ft

***Method of Construction & Well Use***

***Method Construction ID:*** 1007100717
***Method Construction Code:*** D
***Method Construction:*** Direct Push
***Other Method Construction:***

***Pipe Information***

***Pipe ID:*** 1007100707

| | |
|---|---|
| **Casing No:** | 0 |
| **Comment:** | |
| **Alt Name:** | |

**Construction Record - Casing**

| | |
|---|---|
| **Casing ID:** | 1007100713 |
| **Layer:** | 1 |
| **Material:** | 5 |
| **Open Hole or Material:** | PLASTIC |
| **Depth From:** | 0.0 |
| **Depth To:** | 4.0 |
| **Casing Diameter:** | 1.25 |
| **Casing Diameter UOM:** | inch |
| **Casing Depth UOM:** | ft |

**Construction Record - Screen**

| | |
|---|---|
| **Screen ID:** | 1007100714 |
| **Layer:** | 1 |
| **Slot:** | 10 |
| **Screen Top Depth:** | 4.0 |
| **Screen End Depth:** | 8.0 |
| **Screen Material:** | 5 |
| **Screen Depth UOM:** | ft |
| **Screen Diameter UOM:** | inch |
| **Screen Diameter:** | 1.5 |

**Water Details**

| | |
|---|---|
| **Water ID:** | 1007100712 |
| **Layer:** | |
| **Kind Code:** | |
| **Kind:** | |
| **Water Found Depth:** | |
| **Water Found Depth UOM:** | ft |

**Hole Diameter**

| | |
|---|---|
| **Hole ID:** | 1007100711 |
| **Diameter:** | 2.25 |
| **Depth From:** | 0.0 |
| **Depth To:** | 8.0 |
| **Hole Depth UOM:** | ft |
| **Hole Diameter UOM:** | inch |

| 21 | 1 of 17 | WSW/0.0 | 109.8 / 0.00 | ULTRAMAR CANADA INC.<br>2238 DUNDAS STREET WEST<br>TORONTO CITY ON M6R 3A9 | CA |
|---|---|---|---|---|---|

| | |
|---|---|
| **Certificate #:** | 8-3198-96- |
| **Application Year:** | 96 |
| **Issue Date:** | 5/6/1996 |
| **Approval Type:** | Industrial air |
| **Status:** | Approved |
| **Application Type:** | |
| **Client Name:** | |
| **Client Address:** | |
| **Client City:** | |
| **Client Postal Code:** | |
| **Project Description:** | TREAT HYDROCARBON CONTAMINATED SOIL |

| Map Key | Number of Records | Direction/ Distance (m) | Elev/Diff (m) | Site | DB |
|---|---|---|---|---|---|

**Contaminants:** Isobutyl Acetate, Cyclohexane, Ethyl Benzene, Hexane, Octane, Toluene(Pentyl Methane)(Methyl Benzene), Xylene, Benzene (Carcinogen Requires Bact)
**Emission Control:** Act. Charcoal Filter

---

| 21 | 2 of 17 | WSW/0.0 | 109.8 / 0.00 | Boat For Sale Publications Inc. - Boat for Sale<br>2238 Dundas St W Suite B105<br>Toronto ON M6R 3A9 | SCT |
|---|---|---|---|---|---|

**Established:**
**Plant Size (ft²):**
**Employment:** 7

**--Details--**
**Description:** Periodical Publishers
**SIC/NAICS Code:** 511120

---

| 21 | 3 of 17 | WSW/0.0 | 109.8 / 0.00 | LABCARE INC.<br>2238 DUNDAS STREET WEST, #217<br>TORONTO ON M6R 3A9 | GEN |
|---|---|---|---|---|---|

**Generator No:** ON0245150
**SIC Code:** 8681
**SIC Description:** MEDICAL LABORATORIES
**Approval Years:** 01,02,03,04,05,07,08
**PO Box No:**
**Country:**

**Status:**
**Co Admin:**
**Choice of Contact:**
**Phone No Admin:**
**Contam. Facility:**
**MHSW Facility:**

**Detail(s)**

**Waste Class:** 312
**Waste Class Desc:** PATHOLOGICAL WASTES

---

| 21 | 4 of 17 | WSW/0.0 | 109.8 / 0.00 | 2238 Dundas St W<br>Toronto ON M6R 3A9 | TANK |
|---|---|---|---|---|---|

**Permit Date:** 7/25/1936
**Permit Type:** BP A60633
**User Type:**
**Installation Type:** FO tank
**Installation Size:**
**Installation Config.:** FO tank
**No. Tanks Installed:** 1
**Units of Measure:**
**Value/Tank ($):** 150
**Capacity(gal):**
**Reference:** CTA Building Permits
**Location Desc:** 2238 Dundas St W

---

| 21 | 5 of 17 | WSW/0.0 | 109.8 / 0.00 | Trader Media Corporation -<br>2238 Dundas St W Suite B105<br>Toronto ON M6R 3A9 | SCT |
|---|---|---|---|---|---|

**Established:** 1984
**Plant Size (ft²):**
**Employment:** 5

**--Details--**

| Map Key | Number of Records | Direction/ Distance (m) | Elev/Diff (m) | Site | DB |
|---|---|---|---|---|---|

**Description:** Periodical Publishers
**SIC/NAICS Code:** 511120

---

**21** | **6 of 17** | **WSW/0.0** | **109.8 / 0.00** | **2238 Dundas St. W.**
**Toronto ON M6R 3A9** | **EHS**

**Order No:** 20110124038
**Status:** C
**Report Type:** Standard Select Report
**Report Date:** 2/2/2011
**Date Received:** 1/24/2011 4:42:23 PM
**Previous Site Name:**
**Lot/Building Size:**
**Additional Info Ordered:**

**Nearest Intersection:**
**Municipality:**
**Client Prov/State:** ON
**Search Radius (km):** 0.25
**X:** -79.451779
**Y:** 43.654295

---

**21** | **7 of 17** | **WSW/0.0** | **109.8 / 0.00** | **LABCARE INC.**
**2238 DUNDAS STREET WEST, #217**
**TORONTO ON M6R 3A9** | **GEN**

**Generator No:** ON0245150
**SIC Code:** 621510
**SIC Description:** Medical and Diagnostic Laboratories
**Approval Years:** 2009
**PO Box No:**
**Country:**

**Status:**
**Co Admin:**
**Choice of Contact:**
**Phone No Admin:**
**Contam. Facility:**
**MHSW Facility:**

**Detail(s)**

**Waste Class:** 312
**Waste Class Desc:** PATHOLOGICAL WASTES

---

**21** | **8 of 17** | **WSW/0.0** | **109.8 / 0.00** | **LABCARE INC.**
**2238 DUNDAS STREET WEST, #217**
**TORONTO ON M6R 3A9** | **GEN**

**Generator No:** ON0245150
**SIC Code:** 621510
**SIC Description:** Medical and Diagnostic Laboratories
**Approval Years:** 2010
**PO Box No:**
**Country:**

**Status:**
**Co Admin:**
**Choice of Contact:**
**Phone No Admin:**
**Contam. Facility:**
**MHSW Facility:**

**Detail(s)**

**Waste Class:** 312
**Waste Class Desc:** PATHOLOGICAL WASTES

---

**21** | **9 of 17** | **WSW/0.0** | **109.8 / 0.00** | **LABCARE INC.**
**2238 DUNDAS STREET WEST, #217**
**TORONTO ON M6R 3A9** | **GEN**

**Generator No:** ON0245150
**SIC Code:** 621510
**SIC Description:** Medical and Diagnostic Laboratories
**Approval Years:** 2011
**PO Box No:**
**Country:**

**Status:**
**Co Admin:**
**Choice of Contact:**
**Phone No Admin:**
**Contam. Facility:**
**MHSW Facility:**

| Map Key | Number of Records | Direction/ Distance (m) | Elev/Diff (m) | Site | DB |
|---|---|---|---|---|---|

***Detail(s)***

***Waste Class:*** 312
***Waste Class Desc:*** PATHOLOGICAL WASTES

---

**21** | ***10 of 17*** | ***WSW/0.0*** | ***109.8 / 0.00*** | ***LifeLabs LP***
***2238 DUNDAS STREET WEST, #217***
***TORONTO ON M6R 3A9*** | ***GEN***

| | | | |
|---|---|---|---|
| ***Generator No:*** | ON0245150 | ***Status:*** | |
| ***SIC Code:*** | 621510 | ***Co Admin:*** | |
| ***SIC Description:*** | Medical and Diagnostic Laboratories | ***Choice of Contact:*** | |
| ***Approval Years:*** | 2012 | ***Phone No Admin:*** | |
| ***PO Box No:*** | | ***Contam. Facility:*** | |
| ***Country:*** | | ***MHSW Facility:*** | |

***Detail(s)***

***Waste Class:*** 312
***Waste Class Desc:*** PATHOLOGICAL WASTES

---

**21** | ***11 of 17*** | ***WSW/0.0*** | ***109.8 / 0.00*** | ***LifeLabs LP***
***2238 DUNDAS STREET WEST, #217***
***TORONTO ON*** | ***GEN***

| | | | |
|---|---|---|---|
| ***Generator No:*** | ON0245150 | ***Status:*** | |
| ***SIC Code:*** | 621510 | ***Co Admin:*** | |
| ***SIC Description:*** | MEDICAL AND DIAGNOSTIC LABORATORIES | ***Choice of Contact:*** | |
| ***Approval Years:*** | 2013 | ***Phone No Admin:*** | |
| ***PO Box No:*** | | ***Contam. Facility:*** | |
| ***Country:*** | | ***MHSW Facility:*** | |

***Detail(s)***

***Waste Class:*** 312
***Waste Class Desc:*** PATHOLOGICAL WASTES

---

**21** | ***12 of 17*** | ***WSW/0.0*** | ***109.8 / 0.00*** | ***Dr Bonnie Cameron and Dr Michelle Farine***
***2238 Dundas Street West, Suite 305***
***Toronto ON M6R 3A9*** | ***GEN***

| | | | |
|---|---|---|---|
| ***Generator No:*** | ON3860622 | ***Status:*** | |
| ***SIC Code:*** | 621110 | ***Co Admin:*** | Michelle Farine |
| ***SIC Description:*** | OFFICES OF PHYSICIANS | ***Choice of Contact:*** | CO_OFFICIAL |
| ***Approval Years:*** | 2016 | ***Phone No Admin:*** | 416-538-8512 Ext. |
| ***PO Box No:*** | | ***Contam. Facility:*** | No |
| ***Country:*** | Canada | ***MHSW Facility:*** | No |

***Detail(s)***

***Waste Class:*** 312
***Waste Class Desc:*** PATHOLOGICAL WASTES

---

**21** | ***13 of 17*** | ***WSW/0.0*** | ***109.8 / 0.00*** | ***Dr Bonnie Cameron and Dr Michelle Farine***
***2238 Dundas Street West, Suite 305***
***Toronto ON M6R 3A9*** | ***GEN***

| | | | |
|---|---|---|---|
| ***Generator No:*** | ON3860622 | ***Status:*** | |
| ***SIC Code:*** | 621110 | ***Co Admin:*** | Michelle Farine |

| | | | |
|---|---|---|---|
| **SIC Description:** | OFFICES OF PHYSICIANS | **Choice of Contact:** | CO_OFFICIAL |
| **Approval Years:** | 2015 | **Phone No Admin:** | 416-538-8512 Ext. |
| **PO Box No:** | | **Contam. Facility:** | No |
| **Country:** | Canada | **MHSW Facility:** | No |

**Detail(s)**

| | |
|---|---|
| **Waste Class:** | 312 |
| **Waste Class Desc:** | PATHOLOGICAL WASTES |

---

**21** | **14 of 17** | **WSW/0.0** | **109.8 / 0.00** | **LifeLabs LP**
**2238 DUNDAS STREET WEST, #217**
**TORONTO ON M6R 1XA** | **GEN**

| | | | |
|---|---|---|---|
| **Generator No:** | ON0245150 | **Status:** | |
| **SIC Code:** | 621510 | **Co Admin:** | Jacquie Maertz |
| **SIC Description:** | MEDICAL AND DIAGNOSTIC LABORATORIES | **Choice of Contact:** | CO_ADMIN |
| **Approval Years:** | 2014 | **Phone No Admin:** | 905-565-0043 Ext.3280 |
| **PO Box No:** | | **Contam. Facility:** | No |
| **Country:** | Canada | **MHSW Facility:** | No |

**Detail(s)**

| | |
|---|---|
| **Waste Class:** | 312 |
| **Waste Class Desc:** | PATHOLOGICAL WASTES |

---

**21** | **15 of 17** | **WSW/0.0** | **109.8 / 0.00** | **Dr Bonnie Cameron and Dr Michelle Farine**
**2238 Dundas Street West, Suite 305**
**Toronto ON M6R 3A9** | **GEN**

| | | | |
|---|---|---|---|
| **Generator No:** | ON3860622 | **Status:** | Registered |
| **SIC Code:** | | **Co Admin:** | |
| **SIC Description:** | | **Choice of Contact:** | |
| **Approval Years:** | As of Dec 2018 | **Phone No Admin:** | |
| **PO Box No:** | | **Contam. Facility:** | |
| **Country:** | Canada | **MHSW Facility:** | |

**Detail(s)**

| | |
|---|---|
| **Waste Class:** | 312 P |
| **Waste Class Desc:** | Pathological wastes |

---

**21** | **16 of 17** | **WSW/0.0** | **109.8 / 0.00** | **Dr Bonnie Cameron and Dr Michelle Farine**
**2238 Dundas Street West, Suite 305**
**Toronto ON M6R 3A9** | **GEN**

| | | | |
|---|---|---|---|
| **Generator No:** | ON3860622 | **Status:** | Registered |
| **SIC Code:** | | **Co Admin:** | |
| **SIC Description:** | | **Choice of Contact:** | |
| **Approval Years:** | As of Jul 2020 | **Phone No Admin:** | |
| **PO Box No:** | | **Contam. Facility:** | |
| **Country:** | Canada | **MHSW Facility:** | |

**Detail(s)**

| | |
|---|---|
| **Waste Class:** | 312 P |
| **Waste Class Desc:** | Pathological wastes |

---

| Map Key | Number of Records | Direction/ Distance (m) | Elev/Diff (m) | Site | DB |
|---|---|---|---|---|---|
| 21 | 17 of 17 | WSW/0.0 | 109.8 / 0.00 | Dr Bonnie Cameron and Dr Michelle Farine<br>2238 Dundas Street West, Suite 305<br>Toronto ON M6R 3A9 | GEN |

| | | | |
|---|---|---|---|
| **Generator No:** | ON3860622 | **Status:** | Registered |
| **SIC Code:** | | **Co Admin:** | |
| **SIC Description:** | | **Choice of Contact:** | |
| **Approval Years:** | As of Nov 2021 | **Phone No Admin:** | |
| **PO Box No:** | | **Contam. Facility:** | |
| **Country:** | Canada | **MHSW Facility:** | |

**Detail(s)**

| | |
|---|---|
| **Waste Class:** | 312 P |
| **Waste Class Desc:** | Pathological wastes |

---

| Map Key | Number of Records | Direction/ Distance (m) | Elev/Diff (m) | Site | DB |
|---|---|---|---|---|---|
| 22 | 1 of 2 | WSW/0.0 | 109.8 / 0.00 | 2252 Dundas St W<br>Toronto ON M6R1X3 | EHS |

| | | | |
|---|---|---|---|
| **Order No:** | 20150917025 | **Nearest Intersection:** | |
| **Status:** | C | **Municipality:** | |
| **Report Type:** | Standard Report | **Client Prov/State:** | ON |
| **Report Date:** | 23-SEP-15 | **Search Radius (km):** | .25 |
| **Date Received:** | 17-SEP-15 | **X:** | -79.451733 |
| **Previous Site Name:** | | **Y:** | 43.654646 |
| **Lot/Building Size:** | | | |
| **Additional Info Ordered:** | | | |

---

| Map Key | Number of Records | Direction/ Distance (m) | Elev/Diff (m) | Site | DB |
|---|---|---|---|---|---|
| 22 | 2 of 2 | WSW/0.0 | 109.8 / 0.00 | 2252 Dundas St W<br>Toronto ON M6R1X3 | EHS |

| | | | |
|---|---|---|---|
| **Order No:** | 20170525055 | **Nearest Intersection:** | |
| **Status:** | C | **Municipality:** | |
| **Report Type:** | Standard Report | **Client Prov/State:** | ON |
| **Report Date:** | 31-MAY-17 | **Search Radius (km):** | .25 |
| **Date Received:** | 25-MAY-17 | **X:** | -79.451733 |
| **Previous Site Name:** | | **Y:** | 43.654646 |
| **Lot/Building Size:** | | | |
| **Additional Info Ordered:** | Fire Insur. Maps and/or Site Plans | | |

---

| Map Key | Number of Records | Direction/ Distance (m) | Elev/Diff (m) | Site | DB |
|---|---|---|---|---|---|
| 23 | 1 of 1 | WSW/0.0 | 109.8 / 0.00 | 2238 DUNDAS ST W<br>TORONTO ON | WWIS |

| | | | |
|---|---|---|---|
| **Well ID:** | 7302220 | **Data Entry Status:** | |
| **Construction Date:** | | **Data Src:** | |
| **Primary Water Use:** | Test Hole | **Date Received:** | 12/22/2017 |
| **Sec. Water Use:** | Monitoring | **Selected Flag:** | TRUE |
| **Final Well Status:** | Observation Wells | **Abandonment Rec:** | |
| **Water Type:** | | **Contractor:** | 7241 |
| **Casing Material:** | | **Form Version:** | 7 |
| **Audit No:** | Z274199 | **Owner:** | |
| **Tag:** | A217589 | **Street Name:** | 2238 DUNDAS ST W |
| **Construction Method:** | | **County:** | YORK AND TORONTO |
| **Elevation (m):** | | **Municipality:** | TORONTO CITY |
| **Elevation Reliability:** | | **Site Info:** | |
| **Depth to Bedrock:** | | **Lot:** | |
| **Well Depth:** | | **Concession:** | |
| **Overburden/Bedrock:** | | **Concession Name:** | |
| **Pump Rate:** | | **Easting NAD83:** | |

| | | | |
|---|---|---|---|
| ***Static Water Level:*** | | ***Northing NAD83:*** | |
| ***Flowing (Y/N):*** | | ***Zone:*** | |
| ***Flow Rate:*** | | ***UTM Reliability:*** | |
| ***Clear/Cloudy:*** | | | |

***PDF URL (Map):***

***Additional Detail(s) (Map)***

| | |
|---|---|
| ***Well Completed Date:*** | 2017/11/25 |
| ***Year Completed:*** | 2017 |
| ***Depth (m):*** | 2.286 |
| ***Latitude:*** | 43.6546291327839 |
| ***Longitude:*** | -79.4517510494676 |
| ***Path:*** | |

***Bore Hole Information***

| | | | |
|---|---|---|---|
| ***Bore Hole ID:*** | 1006925953 | ***Elevation:*** | |
| ***DP2BR:*** | | ***Elevrc:*** | |
| ***Spatial Status:*** | | ***Zone:*** | 17 |
| ***Code OB:*** | | ***East83:*** | 624848.00 |
| ***Code OB Desc:*** | | ***North83:*** | 4834679.00 |
| ***Open Hole:*** | | ***Org CS:*** | UTM83 |
| ***Cluster Kind:*** | | ***UTMRC:*** | 4 |
| ***Date Completed:*** | 25-Nov-2017 00:00:00 | ***UTMRC Desc:*** | margin of error : 30 m - 100 m |
| ***Remarks:*** | | ***Location Method:*** | wwr |
| ***Elevrc Desc:*** | | | |
| ***Location Source Date:*** | | | |
| ***Improvement Location Source:*** | | | |
| ***Improvement Location Method:*** | | | |
| ***Source Revision Comment:*** | | | |
| ***Supplier Comment:*** | | | |

***Overburden and Bedrock Materials Interval***

| | |
|---|---|
| ***Formation ID:*** | 1007100726 |
| ***Layer:*** | 2 |
| ***Color:*** | 6 |
| ***General Color:*** | BROWN |
| ***Mat1:*** | 28 |
| ***Most Common Material:*** | SAND |
| ***Mat2:*** | |
| ***Mat2 Desc:*** | |
| ***Mat3:*** | |
| ***Mat3 Desc:*** | |
| ***Formation Top Depth:*** | 2.0 |
| ***Formation End Depth:*** | 7.5 |
| ***Formation End Depth UOM:*** | ft |

***Overburden and Bedrock Materials Interval***

| | |
|---|---|
| ***Formation ID:*** | 1007100725 |
| ***Layer:*** | 1 |
| ***Color:*** | 2 |
| ***General Color:*** | GREY |
| ***Mat1:*** | 11 |
| ***Most Common Material:*** | GRAVEL |
| ***Mat2:*** | |
| ***Mat2 Desc:*** | |

***Mat3:***
***Mat3 Desc:***
***Formation Top Depth:*** 0.0
***Formation End Depth:*** 2.0
***Formation End Depth UOM:*** ft

***Annular Space/Abandonment Sealing Record***

***Plug ID:*** 1007100735
***Layer:*** 2
***Plug From:*** 0.5
***Plug To:*** 2.5
***Plug Depth UOM:*** ft

***Annular Space/Abandonment Sealing Record***

***Plug ID:*** 1007100734
***Layer:*** 1
***Plug From:*** 0.0
***Plug To:*** 0.5
***Plug Depth UOM:*** ft

***Annular Space/Abandonment Sealing Record***

***Plug ID:*** 1007100736
***Layer:*** 3
***Plug From:*** 2.5
***Plug To:*** 7.5
***Plug Depth UOM:*** ft

***Method of Construction & Well Use***

***Method Construction ID:*** 1007100733
***Method Construction Code:*** D
***Method Construction:*** Direct Push
***Other Method Construction:***

***Pipe Information***

***Pipe ID:*** 1007100724
***Casing No:*** 0
***Comment:***
***Alt Name:***

***Construction Record - Casing***

***Casing ID:*** 1007100729
***Layer:*** 1
***Material:*** 5
***Open Hole or Material:*** PLASTIC
***Depth From:*** 0.0
***Depth To:*** 3.5
***Casing Diameter:*** 1.25
***Casing Diameter UOM:*** inch
***Casing Depth UOM:*** ft

***Construction Record - Screen***

| | |
|---|---|
| ***Screen ID:*** | 1007100730 |
| ***Layer:*** | 1 |
| ***Slot:*** | 10 |
| ***Screen Top Depth:*** | 3.5 |
| ***Screen End Depth:*** | 7.5 |
| ***Screen Material:*** | 5 |
| ***Screen Depth UOM:*** | ft |
| ***Screen Diameter UOM:*** | inch |
| ***Screen Diameter:*** | 1.5 |

***Water Details***

| | |
|---|---|
| ***Water ID:*** | 1007100728 |
| ***Layer:*** | |
| ***Kind Code:*** | |
| ***Kind:*** | |
| ***Water Found Depth:*** | |
| ***Water Found Depth UOM:*** | ft |

***Hole Diameter***

| | |
|---|---|
| ***Hole ID:*** | 1007100727 |
| ***Diameter:*** | 2.25 |
| ***Depth From:*** | 0.0 |
| ***Depth To:*** | 7.5 |
| ***Hole Depth UOM:*** | ft |
| ***Hole Diameter UOM:*** | inch |

---

| 24 | 1 of 1 | WSW/0.0 | 109.8 / 0.00 | 2238 DUNDAS ST W TORONTO ON | WWIS |
|---|---|---|---|---|---|

| | | | |
|---|---|---|---|
| ***Well ID:*** | 7302221 | ***Data Entry Status:*** | |
| ***Construction Date:*** | | ***Data Src:*** | |
| ***Primary Water Use:*** | Test Hole | ***Date Received:*** | 12/22/2017 |
| ***Sec. Water Use:*** | Monitoring | ***Selected Flag:*** | TRUE |
| ***Final Well Status:*** | Observation Wells | ***Abandonment Rec:*** | |
| ***Water Type:*** | | ***Contractor:*** | 7241 |
| ***Casing Material:*** | | ***Form Version:*** | 7 |
| ***Audit No:*** | Z274302 | ***Owner:*** | |
| ***Tag:*** | A217590 | ***Street Name:*** | 2238 DUNDAS ST W |
| ***Construction Method:*** | | ***County:*** | YORK AND TORONTO |
| ***Elevation (m):*** | | ***Municipality:*** | TORONTO CITY |
| ***Elevation Reliability:*** | | ***Site Info:*** | |
| ***Depth to Bedrock:*** | | ***Lot:*** | |
| ***Well Depth:*** | | ***Concession:*** | |
| ***Overburden/Bedrock:*** | | ***Concession Name:*** | |
| ***Pump Rate:*** | | ***Easting NAD83:*** | |
| ***Static Water Level:*** | | ***Northing NAD83:*** | |
| ***Flowing (Y/N):*** | | ***Zone:*** | |
| ***Flow Rate:*** | | ***UTM Reliability:*** | |
| ***Clear/Cloudy:*** | | | |

***PDF URL (Map):***

***Additional Detail(s) (Map)***

| | |
|---|---|
| ***Well Completed Date:*** | 2017/11/25 |
| ***Year Completed:*** | 2017 |
| ***Depth (m):*** | 2.4384 |

**Latitude:** 43.6543122587
**Longitude:** -79.4516227828409
**Path:**

**Bore Hole Information**

| | | | |
|---|---|---|---|
| **Bore Hole ID:** | 1006925956 | **Elevation:** | |
| **DP2BR:** | | **Elevrc:** | |
| **Spatial Status:** | | **Zone:** | 17 |
| **Code OB:** | | **East83:** | 624859.00 |
| **Code OB Desc:** | | **North83:** | 4834644.00 |
| **Open Hole:** | | **Org CS:** | UTM83 |
| **Cluster Kind:** | | **UTMRC:** | 4 |
| **Date Completed:** | 25-Nov-2017 00:00:00 | **UTMRC Desc:** | margin of error : 30 m - 100 m |
| **Remarks:** | | **Location Method:** | wwr |

**Elevrc Desc:**
**Location Source Date:**
**Improvement Location Source:**
**Improvement Location Method:**
**Source Revision Comment:**
**Supplier Comment:**

**Overburden and Bedrock Materials Interval**

**Formation ID:** 1007100739
**Layer:** 2
**Color:** 6
**General Color:** BROWN
**Mat1:** 28
**Most Common Material:** SAND
**Mat2:**
**Mat2 Desc:**
**Mat3:**
**Mat3 Desc:**
**Formation Top Depth:** 0.5
**Formation End Depth:** 8.0
**Formation End Depth UOM:** ft

**Overburden and Bedrock Materials Interval**

**Formation ID:** 1007100738
**Layer:** 1
**Color:** 2
**General Color:** GREY
**Mat1:** 11
**Most Common Material:** GRAVEL
**Mat2:**
**Mat2 Desc:**
**Mat3:**
**Mat3 Desc:**
**Formation Top Depth:** 0.0
**Formation End Depth:** 0.5
**Formation End Depth UOM:** ft

**Annular Space/Abandonment Sealing Record**

**Plug ID:** 1007100747
**Layer:** 1
**Plug From:** 0.0

| | |
|---|---|
| ***Plug To:*** | 0.5 |
| ***Plug Depth UOM:*** | ft |

***Annular Space/Abandonment Sealing Record***

| | |
|---|---|
| ***Plug ID:*** | 1007100748 |
| ***Layer:*** | 2 |
| ***Plug From:*** | 0.5 |
| ***Plug To:*** | 3.0 |
| ***Plug Depth UOM:*** | ft |

***Annular Space/Abandonment Sealing Record***

| | |
|---|---|
| ***Plug ID:*** | 1007100749 |
| ***Layer:*** | 3 |
| ***Plug From:*** | 3.0 |
| ***Plug To:*** | 8.0 |
| ***Plug Depth UOM:*** | ft |

***Method of Construction & Well Use***

| | |
|---|---|
| ***Method Construction ID:*** | 1007100746 |
| ***Method Construction Code:*** | D |
| ***Method Construction:*** | Direct Push |
| ***Other Method Construction:*** | |

***Pipe Information***

| | |
|---|---|
| ***Pipe ID:*** | 1007100737 |
| ***Casing No:*** | 0 |
| ***Comment:*** | |
| ***Alt Name:*** | |

***Construction Record - Casing***

| | |
|---|---|
| ***Casing ID:*** | 1007100742 |
| ***Layer:*** | 1 |
| ***Material:*** | 5 |
| ***Open Hole or Material:*** | PLASTIC |
| ***Depth From:*** | 0.0 |
| ***Depth To:*** | 4.0 |
| ***Casing Diameter:*** | 1.25 |
| ***Casing Diameter UOM:*** | inch |
| ***Casing Depth UOM:*** | ft |

***Construction Record - Screen***

| | |
|---|---|
| ***Screen ID:*** | 1007100743 |
| ***Layer:*** | 1 |
| ***Slot:*** | 10 |
| ***Screen Top Depth:*** | 4.0 |
| ***Screen End Depth:*** | 8.0 |
| ***Screen Material:*** | 5 |
| ***Screen Depth UOM:*** | ft |
| ***Screen Diameter UOM:*** | inch |
| ***Screen Diameter:*** | 1.5 |

| Map Key | Number of Records | Direction/ Distance (m) | Elev/Diff (m) | Site | DB |
|---|---|---|---|---|---|

***Water Details***

| | |
|---|---|
| ***Water ID:*** | 1007100741 |
| ***Layer:*** | |
| ***Kind Code:*** | |
| ***Kind:*** | |
| ***Water Found Depth:*** | |
| ***Water Found Depth UOM:*** | ft |

***Hole Diameter***

| | |
|---|---|
| ***Hole ID:*** | 1007100740 |
| ***Diameter:*** | 2.25 |
| ***Depth From:*** | 0.0 |
| ***Depth To:*** | 8.0 |
| ***Hole Depth UOM:*** | ft |
| ***Hole Diameter UOM:*** | inch |

---

| 25 | 1 of 1 | W/0.0 | 109.8 / 0.00 | 2280 DUNDAS ST WEST<br>Toronto ON | WWIS |
|---|---|---|---|---|---|

| | | | |
|---|---|---|---|
| ***Well ID:*** | 7277854 | ***Data Entry Status:*** | |
| ***Construction Date:*** | | ***Data Src:*** | |
| ***Primary Water Use:*** | Monitoring and Test Hole | ***Date Received:*** | 12/23/2016 |
| ***Sec. Water Use:*** | 0 | ***Selected Flag:*** | TRUE |
| ***Final Well Status:*** | Monitoring and Test Hole | ***Abandonment Rec:*** | |
| ***Water Type:*** | | ***Contractor:*** | 7241 |
| ***Casing Material:*** | | ***Form Version:*** | 7 |
| ***Audit No:*** | Z247504 | ***Owner:*** | |
| ***Tag:*** | A211625 | ***Street Name:*** | 2280 DUNDAS ST WEST |
| ***Construction Method:*** | | ***County:*** | YORK AND TORONTO |
| ***Elevation (m):*** | | ***Municipality:*** | TORONTO CITY |
| ***Elevation Reliability:*** | | ***Site Info:*** | |
| ***Depth to Bedrock:*** | | ***Lot:*** | |
| ***Well Depth:*** | | ***Concession:*** | |
| ***Overburden/Bedrock:*** | | ***Concession Name:*** | |
| ***Pump Rate:*** | | ***Easting NAD83:*** | |
| ***Static Water Level:*** | | ***Northing NAD83:*** | |
| ***Flowing (Y/N):*** | | ***Zone:*** | |
| ***Flow Rate:*** | | ***UTM Reliability:*** | |
| ***Clear/Cloudy:*** | | | |

***PDF URL (Map):***

***Additional Detail(s) (Map)***

| | |
|---|---|
| ***Well Completed Date:*** | 2016/11/25 |
| ***Year Completed:*** | 2016 |
| ***Depth (m):*** | 12.192 |
| ***Latitude:*** | 43.6553175567438 |
| ***Longitude:*** | -79.45205578606 |
| ***Path:*** | |

***Bore Hole Information***

| | | | |
|---|---|---|---|
| ***Bore Hole ID:*** | 1006320347 | ***Elevation:*** | |
| ***DP2BR:*** | | ***Elevrc:*** | |
| ***Spatial Status:*** | | ***Zone:*** | 17 |
| ***Code OB:*** | | ***East83:*** | 624822.00 |
| ***Code OB Desc:*** | | ***North83:*** | 4834755.00 |
| ***Open Hole:*** | | ***Org CS:*** | UTM83 |

| | | | |
|---|---|---|---|
| ***Cluster Kind:*** | | ***UTMRC:*** | 4 |
| ***Date Completed:*** | 25-Nov-2016 00:00:00 | ***UTMRC Desc:*** | margin of error : 30 m - 100 m |
| ***Remarks:*** | | ***Location Method:*** | wwr |
| ***Elevrc Desc:*** | | | |
| ***Location Source Date:*** | | | |
| ***Improvement Location Source:*** | | | |
| ***Improvement Location Method:*** | | | |
| ***Source Revision Comment:*** | | | |
| ***Supplier Comment:*** | | | |

***Overburden and Bedrock Materials Interval***

| | |
|---|---|
| ***Formation ID:*** | 1006519224 |
| ***Layer:*** | 1 |
| ***Color:*** | 6 |
| ***General Color:*** | BROWN |
| ***Mat1:*** | 08 |
| ***Most Common Material:*** | FINE SAND |
| ***Mat2:*** | 06 |
| ***Mat2 Desc:*** | SILT |
| ***Mat3:*** | |
| ***Mat3 Desc:*** | |
| ***Formation Top Depth:*** | 0.0 |
| ***Formation End Depth:*** | 12.0 |
| ***Formation End Depth UOM:*** | ft |

***Overburden and Bedrock Materials Interval***

| | |
|---|---|
| ***Formation ID:*** | 1006519225 |
| ***Layer:*** | 2 |
| ***Color:*** | 2 |
| ***General Color:*** | GREY |
| ***Mat1:*** | 08 |
| ***Most Common Material:*** | FINE SAND |
| ***Mat2:*** | 06 |
| ***Mat2 Desc:*** | SILT |
| ***Mat3:*** | 91 |
| ***Mat3 Desc:*** | WATER-BEARING |
| ***Formation Top Depth:*** | 12.0 |
| ***Formation End Depth:*** | 32.0 |
| ***Formation End Depth UOM:*** | ft |

***Overburden and Bedrock Materials Interval***

| | |
|---|---|
| ***Formation ID:*** | 1006519226 |
| ***Layer:*** | 3 |
| ***Color:*** | 2 |
| ***General Color:*** | GREY |
| ***Mat1:*** | 05 |
| ***Most Common Material:*** | CLAY |
| ***Mat2:*** | |
| ***Mat2 Desc:*** | |
| ***Mat3:*** | |
| ***Mat3 Desc:*** | |
| ***Formation Top Depth:*** | 32.0 |
| ***Formation End Depth:*** | 40.0 |
| ***Formation End Depth UOM:*** | ft |

***Annular Space/Abandonment***

***Sealing Record***

| | |
|---|---|
| ***Plug ID:*** | 1006519235 |
| ***Layer:*** | 2 |
| ***Plug From:*** | 1.0 |
| ***Plug To:*** | 34.0 |
| ***Plug Depth UOM:*** | ft |

***Annular Space/Abandonment Sealing Record***

| | |
|---|---|
| ***Plug ID:*** | 1006519236 |
| ***Layer:*** | 3 |
| ***Plug From:*** | 34.0 |
| ***Plug To:*** | 40.0 |
| ***Plug Depth UOM:*** | ft |

***Annular Space/Abandonment Sealing Record***

| | |
|---|---|
| ***Plug ID:*** | 1006519234 |
| ***Layer:*** | 1 |
| ***Plug From:*** | 0.0 |
| ***Plug To:*** | 1.0 |
| ***Plug Depth UOM:*** | ft |

***Method of Construction & Well Use***

| | |
|---|---|
| ***Method Construction ID:*** | 1006519233 |
| ***Method Construction Code:*** | 2 |
| ***Method Construction:*** | Rotary (Convent.) |
| ***Other Method Construction:*** | DIRECT PUSH |

***Pipe Information***

| | |
|---|---|
| ***Pipe ID:*** | 1006519223 |
| ***Casing No:*** | 0 |
| ***Comment:*** | |
| ***Alt Name:*** | |

***Construction Record - Casing***

| | |
|---|---|
| ***Casing ID:*** | 1006519229 |
| ***Layer:*** | 1 |
| ***Material:*** | 5 |
| ***Open Hole or Material:*** | PLASTIC |
| ***Depth From:*** | 0.0 |
| ***Depth To:*** | 35.0 |
| ***Casing Diameter:*** | 2.0 |
| ***Casing Diameter UOM:*** | inch |
| ***Casing Depth UOM:*** | ft |

***Construction Record - Screen***

| | |
|---|---|
| ***Screen ID:*** | 1006519230 |
| ***Layer:*** | 1 |
| ***Slot:*** | 10 |
| ***Screen Top Depth:*** | 35.0 |
| ***Screen End Depth:*** | 40.0 |
| ***Screen Material:*** | 5 |

| | |
|---|---|
| **Screen Depth UOM:** | ft |
| **Screen Diameter UOM:** | inch |
| **Screen Diameter:** | 2.25 |

**Water Details**

| | |
|---|---|
| **Water ID:** | 1006519228 |
| **Layer:** | |
| **Kind Code:** | |
| **Kind:** | |
| **Water Found Depth:** | |
| **Water Found Depth UOM:** | ft |

**Hole Diameter**

| | |
|---|---|
| **Hole ID:** | 1006519227 |
| **Diameter:** | 8.0 |
| **Depth From:** | 0.0 |
| **Depth To:** | 40.0 |
| **Hole Depth UOM:** | ft |
| **Hole Diameter UOM:** | inch |

---

**26** | **1 of 1** | **WNW/0.0** | **109.8 / 0.00** | **ON** | **WWIS**

| | | | |
|---|---|---|---|
| **Well ID:** | 7314662 | **Data Entry Status:** | Yes |
| **Construction Date:** | | **Data Src:** | |
| **Primary Water Use:** | | **Date Received:** | 7/13/2018 |
| **Sec. Water Use:** | | **Selected Flag:** | TRUE |
| **Final Well Status:** | | **Abandonment Rec:** | |
| **Water Type:** | | **Contractor:** | 7615 |
| **Casing Material:** | | **Form Version:** | 8 |
| **Audit No:** | C38450 | **Owner:** | |
| **Tag:** | A244889 | **Street Name:** | |
| **Construction Method:** | | **County:** | YORK AND TORONTO |
| **Elevation (m):** | | **Municipality:** | TORONTO CITY |
| **Elevation Reliability:** | | **Site Info:** | |
| **Depth to Bedrock:** | | **Lot:** | |
| **Well Depth:** | | **Concession:** | |
| **Overburden/Bedrock:** | | **Concession Name:** | |
| **Pump Rate:** | | **Easting NAD83:** | |
| **Static Water Level:** | | **Northing NAD83:** | |
| **Flowing (Y/N):** | | **Zone:** | |
| **Flow Rate:** | | **UTM Reliability:** | |
| **Clear/Cloudy:** | | | |

**PDF URL (Map):**

**Additional Detail(s) (Map)**

| | |
|---|---|
| **Well Completed Date:** | 2018/04/20 |
| **Year Completed:** | 2018 |
| **Depth (m):** | |
| **Latitude:** | 43.6554615689512 |
| **Longitude:** | -79.4520520859221 |
| **Path:** | |

**Bore Hole Information**

| | | | |
|---|---|---|---|
| **Bore Hole ID:** | 1007162169 | **Elevation:** | |

| Map Key | Number of Records | Direction/ Distance (m) | Elev/Diff (m) | Site | DB |
|---|---|---|---|---|---|

| | | | |
|---|---|---|---|
| **DP2BR:** | | **Elevrc:** | |
| **Spatial Status:** | | **Zone:** | 17 |
| **Code OB:** | | **East83:** | 624822.00 |
| **Code OB Desc:** | | **North83:** | 4834771.00 |
| **Open Hole:** | | **Org CS:** | UTM83 |
| **Cluster Kind:** | | **UTMRC:** | 4 |
| **Date Completed:** | 20-Apr-2018 00:00:00 | **UTMRC Desc:** | margin of error : 30 m - 100 m |
| **Remarks:** | | **Location Method:** | wwr |
| **Elevrc Desc:** | | | |
| **Location Source Date:** | | | |
| **Improvement Location Source:** | | | |
| **Improvement Location Method:** | | | |
| **Source Revision Comment:** | | | |
| **Supplier Comment:** | | | |

| | | | | | |
|---|---|---|---|---|---|
| 27 | 1 of 1 | ESE/0.0 | 109.8 / 0.00 | Hillman Coal Co<br>105 Ritchie Ave<br>Toronto ON | TANK |

| | |
|---|---|
| **Permit Date:** | 9/26/1927 |
| **Permit Type:** | BP A8451 |
| **User Type:** | Coal dealer |
| **Installation Type:** | Gasoline tank |
| **Installation Size:** | |
| **Installation Config.:** | 1 x Gasoline tank |
| **No. Tanks Installed:** | 1 |
| **Units of Measure:** | |
| **Value/Tank ($):** | 150 |
| **Capacity(gal):** | |
| **Reference:** | CTA Building permits |
| **Location Desc:** | |

| | | | | | |
|---|---|---|---|---|---|
| 28 | 1 of 1 | WNW/0.0 | 109.8 / 0.00 | ON | BORE |

| | | | |
|---|---|---|---|
| **Borehole ID:** | 636173 | **Inclin FLG:** | No |
| **OGF ID:** | 215536570 | **SP Status:** | Initial Entry |
| **Status:** | | **Surv Elev:** | No |
| **Type:** | Borehole | **Piezometer:** | No |
| **Use:** | Geotechnical/Geological Investigation | **Primary Name:** | |
| **Completion Date:** | 1900 | **Municipality:** | |
| **Static Water Level:** | 0.8 | **Lot:** | |
| **Primary Water Use:** | Not Used | **Township:** | |
| **Sec. Water Use:** | | **Latitude DD:** | 43.655523 |
| **Total Depth m:** | 7.6 | **Longitude DD:** | -79.452079 |
| **Depth Ref:** | Ground Surface | **UTM Zone:** | 17 |
| **Depth Elev:** | | **Easting:** | 624820 |
| **Drill Method:** | Diamond Drill | **Northing:** | 4834778 |
| **Orig Ground Elev m:** | 113 | **Location Accuracy:** | |
| **Elev Reliabil Note:** | | **Accuracy:** | Not Applicable |
| **DEM Ground Elev m:** | 112 | | |
| **Concession:** | | | |
| **Location D:** | | | |
| **Survey D:** | | | |
| **Comments:** | | | |

***Borehole Geology Stratum***

| | | | |
|---|---|---|---|
| **Geology Stratum ID:** | 218475974 | **Mat Consistency:** | |
| **Top Depth:** | 0 | **Material Moisture:** | |
| **Bottom Depth:** | .3 | **Material Texture:** | |
| **Material Color:** | | **Non Geo Mat Type:** | |

| | | | |
|---|---|---|---|
| **Material 1:** | Fill | **Geologic Formation:** | |
| **Material 2:** | Asphalt | **Geologic Group:** | |
| **Material 3:** | Gravel | **Geologic Period:** | |
| **Material 4:** | Granuls | **Depositional Gen:** | fill |
| **Gsc Material Description:** | | | |
| **Stratum Description:** | FILL,ASPHALT,GRAVEL,CINDERS. | | |

| | | | |
|---|---|---|---|
| **Geology Stratum ID:** | 218475976 | **Mat Consistency:** | Dense |
| **Top Depth:** | 5.5 | **Material Moisture:** | |
| **Bottom Depth:** | 7.6 | **Material Texture:** | Medium |
| **Material Color:** | Grey | **Non Geo Mat Type:** | |
| **Material 1:** | Sand | **Geologic Formation:** | |
| **Material 2:** | Silt | **Geologic Group:** | |
| **Material 3:** | Clay | **Geologic Period:** | |
| **Material 4:** | | **Depositional Gen:** | glacial |
| **Gsc Material Description:** | | | |
| **Stratum Description:** | SAND-MEDIUM,SILT, CLAY. GREY,GLACIAL,DENSE,LAYERED, AGE GLACIAL, WATER STABLE AT 368.9 FEET.0001 **Note: Many records provided by the department have a truncated [Stratum Description] field. | | |

| | | | |
|---|---|---|---|
| **Geology Stratum ID:** | 218475975 | **Mat Consistency:** | Dense |
| **Top Depth:** | .3 | **Material Moisture:** | |
| **Bottom Depth:** | 5.5 | **Material Texture:** | Medium |
| **Material Color:** | Brown | **Non Geo Mat Type:** | |
| **Material 1:** | Sand | **Geologic Formation:** | |
| **Material 2:** | Silt | **Geologic Group:** | |
| **Material 3:** | | **Geologic Period:** | |
| **Material 4:** | | **Depositional Gen:** | glacial |
| **Gsc Material Description:** | | | |
| **Stratum Description:** | SAND-MEDIUM,SILT. BROWN,FLUVIO-GLACIAL,DENSE, AGE GLACIAL. | | |

***Source***

| | | | |
|---|---|---|---|
| **Source Type:** | Data Survey | **Source Appl:** | Spatial/Tabular |
| **Source Orig:** | Geological Survey of Canada | **Source Iden:** | 1 |
| **Source Date:** | 1956-1972 | **Scale or Res:** | Varies |
| **Confidence:** | M | **Horizontal:** | NAD27 |
| **Observatio:** | | **Verticalda:** | Mean Average Sea Level |
| **Source Name:** | Urban Geology Automated Information System (UGAIS) | | |
| **Source Details:** | File: TOR1A.txt RecordID: 041310 NTS_Sheet: 30M11E | | |
| **Confiden 1:** | Logs are approximately correct. Lack of information. Doubtful terminology. | | |

***Source List***

| | | | |
|---|---|---|---|
| **Source Identifier:** | 1 | **Horizontal Datum:** | NAD27 |
| **Source Type:** | Data Survey | **Vertical Datum:** | Mean Average Sea Level |
| **Source Date:** | 1956-1972 | **Projection Name:** | Universal Transverse Mercator |
| **Scale or Resolution:** | Varies | | |
| **Source Name:** | Urban Geology Automated Information System (UGAIS) | | |
| **Source Originators:** | Geological Survey of Canada | | |

| | | | | | |
|---|---|---|---|---|---|
| 29 | *1 of 1* | *SW/3.5* | *109.8 / 0.00* | ***Bracken M & Son***<br>***2226 Dundas St W***<br>***Toronto ON M6R 1X3*** | ***TANK*** |

| | |
|---|---|
| **Permit Date:** | 10/8/1921 |
| **Permit Type:** | BP 54067 |
| **User Type:** | |
| **Installation Type:** | Gasoline tank |
| **Installation Size:** | |
| **Installation Config.:** | 1 x Gasoline tank |
| **No. Tanks Installed:** | 1 |
| **Units of Measure:** | |
| **Value/Tank ($):** | 135 |

**Capacity(gal):**
**Reference:** CTA Building permits
**Location Desc:**

---

**30** **1 of 1** **WNW/3.6** **109.8 / 0.00** **ON** **BORE**

| | | | |
|---|---|---|---|
| **Borehole ID:** | 636715 | **Inclin FLG:** | No |
| **OGF ID:** | 215537112 | **SP Status:** | Initial Entry |
| **Status:** | | **Surv Elev:** | No |
| **Type:** | Borehole | **Piezometer:** | No |
| **Use:** | Geotechnical/Geological Investigation | **Primary Name:** | |
| **Completion Date:** | JAN-1965 | **Municipality:** | |
| **Static Water Level:** | 0.5 | **Lot:** | |
| **Primary Water Use:** | Not Used | **Township:** | |
| **Sec. Water Use:** | | **Latitude DD:** | 43.655569 |
| **Total Depth m:** | 7.6 | **Longitude DD:** | -79.45214 |
| **Depth Ref:** | Ground Surface | **UTM Zone:** | 17 |
| **Depth Elev:** | | **Easting:** | 624815 |
| **Drill Method:** | Power auger | **Northing:** | 4834783 |
| **Orig Ground Elev m:** | 112 | **Location Accuracy:** | |
| **Elev Reliabil Note:** | | **Accuracy:** | Not Applicable |
| **DEM Ground Elev m:** | 112 | | |
| **Concession:** | | | |
| **Location D:** | | | |
| **Survey D:** | | | |
| **Comments:** | | | |

***Borehole Geology Stratum***

| | | | |
|---|---|---|---|
| **Geology Stratum ID:** | 218478066 | **Mat Consistency:** | Loose |
| **Top Depth:** | 0 | **Material Moisture:** | |
| **Bottom Depth:** | 1.8 | **Material Texture:** | Medium |
| **Material Color:** | Brown | **Non Geo Mat Type:** | |
| **Material 1:** | Sand | **Geologic Formation:** | |
| **Material 2:** | Silt | **Geologic Group:** | |
| **Material 3:** | | **Geologic Period:** | |
| **Material 4:** | | **Depositional Gen:** | lacustrine |
| **Gsc Material Description:** | | | |

**Stratum Description:** SAND-MEDIUM,SILT. BROWN,LACUSTRINE,LOOSE, AGE GLACIAL.

| | | | |
|---|---|---|---|
| **Geology Stratum ID:** | 218478068 | **Mat Consistency:** | Dense |
| **Top Depth:** | 5.5 | **Material Moisture:** | |
| **Bottom Depth:** | 7.6 | **Material Texture:** | Medium |
| **Material Color:** | Grey | **Non Geo Mat Type:** | |
| **Material 1:** | Sand | **Geologic Formation:** | |
| **Material 2:** | Silt | **Geologic Group:** | |
| **Material 3:** | Clay | **Geologic Period:** | |
| **Material 4:** | | **Depositional Gen:** | lacustrine |
| **Gsc Material Description:** | | | |

**Stratum Description:** SAND-MEDIUM,SILT, CLAY. GREY,LACUSTRINE,DENSE,LAYERED,AGE GLACIAL. 0000001200060040001800520001 2**Note: Many records provided by the department have a truncated [Stratum Description] field.

| | | | |
|---|---|---|---|
| **Geology Stratum ID:** | 218478067 | **Mat Consistency:** | Dense |
| **Top Depth:** | 1.8 | **Material Moisture:** | |
| **Bottom Depth:** | 5.5 | **Material Texture:** | Medium |
| **Material Color:** | Brown | **Non Geo Mat Type:** | |
| **Material 1:** | Sand | **Geologic Formation:** | |
| **Material 2:** | Silt | **Geologic Group:** | |
| **Material 3:** | | **Geologic Period:** | |
| **Material 4:** | | **Depositional Gen:** | lacustrine |
| **Gsc Material Description:** | | | |

**Stratum Description:** SAND-MEDIUM,SILT. BROWN,LACUSTRINE,DENSE, AGE GLACIAL, WATER STABLE AT 368.2 FEET.

***Source***

| | | | |
|---|---|---|---|
| **Source Type:** | Data Survey | **Source Appl:** | Spatial/Tabular |
| **Source Orig:** | Geological Survey of Canada | **Source Iden:** | 1 |
| **Source Date:** | 1956-1972 | **Scale or Res:** | Varies |
| **Confidence:** | M | **Horizontal:** | NAD27 |
| **Observatio:** | | **Verticalda:** | Mean Average Sea Level |
| **Source Name:** | Urban Geology Automated Information System (UGAIS) | | |
| **Source Details:** | File: TOR1A.txt RecordID: 046750 NTS_Sheet: 30M11E | | |
| **Confiden 1:** | Reliable information but incomplete. | | |

***Source List***

| | | | |
|---|---|---|---|
| **Source Identifier:** | 1 | **Horizontal Datum:** | NAD27 |
| **Source Type:** | Data Survey | **Vertical Datum:** | Mean Average Sea Level |
| **Source Date:** | 1956-1972 | **Projection Name:** | Universal Transverse Mercator |
| **Scale or Resolution:** | Varies | | |
| **Source Name:** | Urban Geology Automated Information System (UGAIS) | | |
| **Source Originators:** | Geological Survey of Canada | | |

---

**31** | ***1 of 1*** | ***W/5.3*** | ***109.8 / 0.00*** | ***ON*** | ***BORE***

| | | | |
|---|---|---|---|
| **Borehole ID:** | 632950 | **Inclin FLG:** | No |
| **OGF ID:** | 215533351 | **SP Status:** | Initial Entry |
| **Status:** | | **Surv Elev:** | No |
| **Type:** | Borehole | **Piezometer:** | No |
| **Use:** | | **Primary Name:** | |
| **Completion Date:** | JAN-1965 | **Municipality:** | |
| **Static Water Level:** | 0.5 | **Lot:** | |
| **Primary Water Use:** | | **Township:** | |
| **Sec. Water Use:** | | **Latitude DD:** | 43.655389 |
| **Total Depth m:** | 7.6 | **Longitude DD:** | -79.452145 |
| **Depth Ref:** | Ground Surface | **UTM Zone:** | 17 |
| **Depth Elev:** | | **Easting:** | 624815 |
| **Drill Method:** | | **Northing:** | 4834763 |
| **Orig Ground Elev m:** | 112 | **Location Accuracy:** | |
| **Elev Reliabil Note:** | | **Accuracy:** | Not Applicable |
| **DEM Ground Elev m:** | 111 | | |
| **Concession:** | | | |
| **Location D:** | | | |
| **Survey D:** | | | |
| **Comments:** | | | |

***Borehole Geology Stratum***

| | | | |
|---|---|---|---|
| **Geology Stratum ID:** | 218464449 | **Mat Consistency:** | |
| **Top Depth:** | 0 | **Material Moisture:** | |
| **Bottom Depth:** | .2 | **Material Texture:** | |
| **Material Color:** | | **Non Geo Mat Type:** | |
| **Material 1:** | Fill | **Geologic Formation:** | |
| **Material 2:** | Sand | **Geologic Group:** | |
| **Material 3:** | Gravel | **Geologic Period:** | |
| **Material 4:** | Granuls | **Depositional Gen:** | fill |
| **Gsc Material Description:** | | | |
| **Stratum Description:** | FILL,SAND,GRAVEL, CINDERS. | | |

| | | | |
|---|---|---|---|
| **Geology Stratum ID:** | 218464450 | **Mat Consistency:** | Compact |
| **Top Depth:** | .2 | **Material Moisture:** | |
| **Bottom Depth:** | 5.5 | **Material Texture:** | |

| | | | |
|---|---|---|---|
| **Material Color:** | Brown | **Non Geo Mat Type:** | |
| **Material 1:** | Sand | **Geologic Formation:** | |
| **Material 2:** | Silt | **Geologic Group:** | |
| **Material 3:** | | **Geologic Period:** | |
| **Material 4:** | | **Depositional Gen:** | lacustrine |
| **Gsc Material Description:** | | | |
| **Stratum Description:** | SAND,SILT. BROWN,LACUSTRINE,COMPACT, AGE GLACIAL. | | |

| | | | |
|---|---|---|---|
| **Geology Stratum ID:** | 218464451 | **Mat Consistency:** | Dense |
| **Top Depth:** | 5.5 | **Material Moisture:** | |
| **Bottom Depth:** | 7.6 | **Material Texture:** | |
| **Material Color:** | Grey | **Non Geo Mat Type:** | |
| **Material 1:** | Sand | **Geologic Formation:** | |
| **Material 2:** | Silt | **Geologic Group:** | |
| **Material 3:** | Clay | **Geologic Period:** | |
| **Material 4:** | | **Depositional Gen:** | lacustrine |
| **Gsc Material Description:** | | | |
| **Stratum Description:** | SAND,SILT,CLAY. GREY,LACUSTRINE,DENSE,LAYERED,AGE GLACIAL, WATER STABLE AT 368.5 FEET. 00008032001 **Note: Many records provided by the department have a truncated [Stratum Description] field. | | |

***Source***

| | | | |
|---|---|---|---|
| **Source Type:** | Data Survey | **Source Appl:** | Spatial/Tabular |
| **Source Orig:** | Geological Survey of Canada | **Source Iden:** | 1 |
| **Source Date:** | 1956-1972 | **Scale or Res:** | Varies |
| **Confidence:** | M | **Horizontal:** | NAD27 |
| **Observatio:** | | **Verticalda:** | Mean Average Sea Level |
| **Source Name:** | Urban Geology Automated Information System (UGAIS) | | |
| **Source Details:** | File: TOR1A.txt RecordID: 008970 NTS_Sheet: 30M11E | | |
| **Confiden 1:** | Logs are approximately correct. Lack of information. Doubtful terminology. | | |

***Source List***

| | | | |
|---|---|---|---|
| **Source Identifier:** | 1 | **Horizontal Datum:** | NAD27 |
| **Source Type:** | Data Survey | **Vertical Datum:** | Mean Average Sea Level |
| **Source Date:** | 1956-1972 | **Projection Name:** | Universal Transverse Mercator |
| **Scale or Resolution:** | Varies | | |
| **Source Name:** | Urban Geology Automated Information System (UGAIS) | | |
| **Source Originators:** | Geological Survey of Canada | | |

| 32 | 1 of 1 | ESE/8.0 | 109.8 / 0.00 | 80 Ritchie Avenue<br>Toronto ON M6R 2J9 | EHS |
|---|---|---|---|---|---|

| | | | |
|---|---|---|---|
| **Order No:** | 20010411003 | **Nearest Intersection:** | |
| **Status:** | C | **Municipality:** | |
| **Report Type:** | Site Report | **Client Prov/State:** | ON |
| **Report Date:** | 4/12/01 | **Search Radius (km):** | 0.25 |
| **Date Received:** | 4/11/01 | **X:** | -79.449214 |
| **Previous Site Name:** | | **Y:** | 43.654217 |
| **Lot/Building Size:** | 56" x 110" | | |
| **Additional Info Ordered:** | | | |

| 33 | 1 of 1 | ESE/9.7 | 109.8 / 0.00 | ON | WWIS |
|---|---|---|---|---|---|

| | | | |
|---|---|---|---|
| **Well ID:** | 7365223 | **Data Entry Status:** | Yes |
| **Construction Date:** | | **Data Src:** | |
| **Primary Water Use:** | | **Date Received:** | 8/14/2020 |
| **Sec. Water Use:** | | **Selected Flag:** | TRUE |
| **Final Well Status:** | | **Abandonment Rec:** | |
| **Water Type:** | | **Contractor:** | 7241 |
| **Casing Material:** | | **Form Version:** | 7 |

| | | | |
|---|---|---|---|
| **Audit No:** | Z337136 | **Owner:** | |
| **Tag:** | A114982 | **Street Name:** | |
| **Construction Method:** | | **County:** | YORK AND TORONTO |
| **Elevation (m):** | | **Municipality:** | TORONTO CITY |
| **Elevation Reliability:** | | **Site Info:** | |
| **Depth to Bedrock:** | | **Lot:** | |
| **Well Depth:** | | **Concession:** | |
| **Overburden/Bedrock:** | | **Concession Name:** | |
| **Pump Rate:** | | **Easting NAD83:** | |
| **Static Water Level:** | | **Northing NAD83:** | |
| **Flowing (Y/N):** | | **Zone:** | |
| **Flow Rate:** | | **UTM Reliability:** | |
| **Clear/Cloudy:** | | | |

***Bore Hole Information***

| | | | |
|---|---|---|---|
| **Bore Hole ID:** | 1008444822 | **Elevation:** | |
| **DP2BR:** | | **Elevrc:** | |
| **Spatial Status:** | | **Zone:** | 17 |
| **Code OB:** | | **East83:** | 625146.00 |
| **Code OB Desc:** | | **North83:** | 4834668.00 |
| **Open Hole:** | | **Org CS:** | UTM83 |
| **Cluster Kind:** | | **UTMRC:** | 4 |
| **Date Completed:** | 18-Jun-2020 00:00:00 | **UTMRC Desc:** | margin of error : 30 m - 100 m |
| **Remarks:** | | **Location Method:** | wwr |
| **Elevrc Desc:** | | | |
| **Location Source Date:** | | | |
| **Improvement Location Source:** | | | |
| **Improvement Location Method:** | | | |
| **Source Revision Comment:** | | | |
| **Supplier Comment:** | | | |

**34** ***1 of 1*** ***SE/10.2*** ***109.8 / 0.00*** ***ON*** ***WWIS***

| | | | |
|---|---|---|---|
| **Well ID:** | 7183441 | **Data Entry Status:** | Yes |
| **Construction Date:** | | **Data Src:** | |
| **Primary Water Use:** | | **Date Received:** | 12/29/2011 |
| **Sec. Water Use:** | | **Selected Flag:** | TRUE |
| **Final Well Status:** | | **Abandonment Rec:** | |
| **Water Type:** | | **Contractor:** | 6809 |
| **Casing Material:** | | **Form Version:** | 5 |
| **Audit No:** | M10287 | **Owner:** | |
| **Tag:** | A108342 | **Street Name:** | |
| **Construction Method:** | | **County:** | YORK AND TORONTO |
| **Elevation (m):** | | **Municipality:** | TORONTO CITY |
| **Elevation Reliability:** | | **Site Info:** | |
| **Depth to Bedrock:** | | **Lot:** | |
| **Well Depth:** | | **Concession:** | |
| **Overburden/Bedrock:** | | **Concession Name:** | |
| **Pump Rate:** | | **Easting NAD83:** | |
| **Static Water Level:** | | **Northing NAD83:** | |
| **Flowing (Y/N):** | | **Zone:** | |
| **Flow Rate:** | | **UTM Reliability:** | |
| **Clear/Cloudy:** | | | |

***PDF URL (Map):***

***Additional Detail(s) (Map)***

| | |
|---|---|
| **Well Completed Date:** | 2011/05/16 |
| **Year Completed:** | 2011 |
| **Depth (m):** | |

**Latitude:** 43.6543901830762
**Longitude:** -79.4494010235787
**Path:**

**Bore Hole Information**

| | | | |
|---|---|---|---|
| **Bore Hole ID:** | 1004195510 | **Elevation:** | |
| **DP2BR:** | | **Elevrc:** | |
| **Spatial Status:** | | **Zone:** | 17 |
| **Code OB:** | | **East83:** | 625038.00 |
| **Code OB Desc:** | | **North83:** | 4834656.00 |
| **Open Hole:** | | **Org CS:** | UTM83 |
| **Cluster Kind:** | | **UTMRC:** | 4 |
| **Date Completed:** | 16-May-2011 00:00:00 | **UTMRC Desc:** | margin of error : 30 m - 100 m |
| **Remarks:** | | **Location Method:** | wwr |
| **Elevrc Desc:** | | | |
| **Location Source Date:** | | | |
| **Improvement Location Source:** | | | |
| **Improvement Location Method:** | | | |
| **Source Revision Comment:** | | | |
| **Supplier Comment:** | | | |

| 35 | 1 of 1 | SW/12.8 | 109.8 / 0.00 | Little Wonder Fuel Saver<br>2222 Dundas St W<br>Toronto ON M6R 1X3 | TANK |
|---|---|---|---|---|---|

| | |
|---|---|
| **Permit Date:** | 2/20/1926 |
| **Permit Type:** | BP 94419 |
| **User Type:** | Oil heating contractor |
| **Installation Type:** | Fuel oil tank |
| **Installation Size:** | |
| **Installation Config.:** | 1 x fuel oil tank |
| **No. Tanks Installed:** | 1 |
| **Units of Measure:** | |
| **Value/Tank ($):** | 80 |
| **Capacity(gal):** | |
| **Reference:** | CTA Building permits |
| **Location Desc:** | |

| 36 | 1 of 1 | ESE/15.5 | 109.8 / 0.00 | ON | WWIS |
|---|---|---|---|---|---|

| | | | |
|---|---|---|---|
| **Well ID:** | 7365224 | **Data Entry Status:** | Yes |
| **Construction Date:** | | **Data Src:** | |
| **Primary Water Use:** | | **Date Received:** | 8/14/2020 |
| **Sec. Water Use:** | | **Selected Flag:** | TRUE |
| **Final Well Status:** | | **Abandonment Rec:** | |
| **Water Type:** | | **Contractor:** | 7241 |
| **Casing Material:** | | **Form Version:** | 7 |
| **Audit No:** | Z337135 | **Owner:** | |
| **Tag:** | A114983 | **Street Name:** | |
| **Construction Method:** | | **County:** | YORK AND TORONTO |
| **Elevation (m):** | | **Municipality:** | TORONTO CITY |
| **Elevation Reliability:** | | **Site Info:** | |
| **Depth to Bedrock:** | | **Lot:** | |
| **Well Depth:** | | **Concession:** | |
| **Overburden/Bedrock:** | | **Concession Name:** | |
| **Pump Rate:** | | **Easting NAD83:** | |
| **Static Water Level:** | | **Northing NAD83:** | |
| **Flowing (Y/N):** | | **Zone:** | |
| **Flow Rate:** | | **UTM Reliability:** | |
| **Clear/Cloudy:** | | | |

***Bore Hole Information***

| | | | |
|---|---|---|---|
| **Bore Hole ID:** | 1008444825 | **Elevation:** | |
| **DP2BR:** | | **Elevrc:** | |
| **Spatial Status:** | | **Zone:** | 17 |
| **Code OB:** | | **East83:** | 625148.00 |
| **Code OB Desc:** | | **North83:** | 4834660.00 |
| **Open Hole:** | | **Org CS:** | UTM83 |
| **Cluster Kind:** | | **UTMRC:** | 4 |
| **Date Completed:** | 18-Jun-2020 00:00:00 | **UTMRC Desc:** | margin of error : 30 m - 100 m |
| **Remarks:** | | **Location Method:** | wwr |
| **Elevrc Desc:** | | | |
| **Location Source Date:** | | | |
| **Improvement Location Source:** | | | |
| **Improvement Location Method:** | | | |
| **Source Revision Comment:** | | | |
| **Supplier Comment:** | | | |

| 37 | 1 of 1 | W/22.9 | 109.8 / 0.00 | 2299 dundas street w Toronto ON | WWIS |
|---|---|---|---|---|---|

| | | | |
|---|---|---|---|
| **Well ID:** | 7328185 | **Data Entry Status:** | |
| **Construction Date:** | | **Data Src:** | |
| **Primary Water Use:** | Test Hole | **Date Received:** | 2/12/2019 |
| **Sec. Water Use:** | Monitoring | **Selected Flag:** | TRUE |
| **Final Well Status:** | Observation Wells | **Abandonment Rec:** | |
| **Water Type:** | | **Contractor:** | 7215 |
| **Casing Material:** | | **Form Version:** | 7 |
| **Audit No:** | Z301874 | **Owner:** | |
| **Tag:** | A259469 | **Street Name:** | 2299 dundas street w |
| **Construction Method:** | | **County:** | YORK AND TORONTO |
| **Elevation (m):** | | **Municipality:** | TORONTO CITY |
| **Elevation Reliability:** | | **Site Info:** | |
| **Depth to Bedrock:** | | **Lot:** | |
| **Well Depth:** | | **Concession:** | |
| **Overburden/Bedrock:** | | **Concession Name:** | |
| **Pump Rate:** | | **Easting NAD83:** | |
| **Static Water Level:** | | **Northing NAD83:** | |
| **Flowing (Y/N):** | | **Zone:** | |
| **Flow Rate:** | | **UTM Reliability:** | |
| **Clear/Cloudy:** | | | |

**PDF URL (Map):**

***Additional Detail(s) (Map)***

| | |
|---|---|
| **Well Completed Date:** | 2018/11/28 |
| **Year Completed:** | 2018 |
| **Depth (m):** | 5.4864 |
| **Latitude:** | 43.6554661019617 |
| **Longitude:** | -79.452386799078 |
| **Path:** | |

***Bore Hole Information***

| | | | |
|---|---|---|---|
| **Bore Hole ID:** | 1007367660 | **Elevation:** | |
| **DP2BR:** | | **Elevrc:** | |
| **Spatial Status:** | | **Zone:** | 17 |
| **Code OB:** | | **East83:** | 624795.00 |
| **Code OB Desc:** | | **North83:** | 4834771.00 |
| **Open Hole:** | | **Org CS:** | UTM83 |

| | | | |
|---|---|---|---|
| ***Cluster Kind:*** | | ***UTMRC:*** | 4 |
| ***Date Completed:*** | 28-Nov-2018 00:00:00 | ***UTMRC Desc:*** | margin of error : 30 m - 100 m |
| ***Remarks:*** | | ***Location Method:*** | wwr |
| ***Elevrc Desc:*** | | | |
| ***Location Source Date:*** | | | |
| ***Improvement Location Source:*** | | | |
| ***Improvement Location Method:*** | | | |
| ***Source Revision Comment:*** | | | |
| ***Supplier Comment:*** | | | |

***Overburden and Bedrock Materials Interval***

| | |
|---|---|
| ***Formation ID:*** | 1007697020 |
| ***Layer:*** | 3 |
| ***Color:*** | 6 |
| ***General Color:*** | BROWN |
| ***Mat1:*** | 28 |
| ***Most Common Material:*** | SAND |
| ***Mat2:*** | |
| ***Mat2 Desc:*** | |
| ***Mat3:*** | |
| ***Mat3 Desc:*** | |
| ***Formation Top Depth:*** | 6.0 |
| ***Formation End Depth:*** | 11.0 |
| ***Formation End Depth UOM:*** | ft |

***Overburden and Bedrock Materials Interval***

| | |
|---|---|
| ***Formation ID:*** | 1007697021 |
| ***Layer:*** | 4 |
| ***Color:*** | 6 |
| ***General Color:*** | BROWN |
| ***Mat1:*** | 28 |
| ***Most Common Material:*** | SAND |
| ***Mat2:*** | |
| ***Mat2 Desc:*** | |
| ***Mat3:*** | 91 |
| ***Mat3 Desc:*** | WATER-BEARING |
| ***Formation Top Depth:*** | 11.0 |
| ***Formation End Depth:*** | 18.0 |
| ***Formation End Depth UOM:*** | ft |

***Overburden and Bedrock Materials Interval***

| | |
|---|---|
| ***Formation ID:*** | 1007697018 |
| ***Layer:*** | 1 |
| ***Color:*** | 6 |
| ***General Color:*** | BROWN |
| ***Mat1:*** | 01 |
| ***Most Common Material:*** | FILL |
| ***Mat2:*** | 81 |
| ***Mat2 Desc:*** | SANDY |
| ***Mat3:*** | 77 |
| ***Mat3 Desc:*** | LOOSE |
| ***Formation Top Depth:*** | 0.0 |
| ***Formation End Depth:*** | 2.0 |
| ***Formation End Depth UOM:*** | ft |

***Overburden and Bedrock***

***Materials Interval***

| | |
|---|---|
| ***Formation ID:*** | 1007697019 |
| ***Layer:*** | 2 |
| ***Color:*** | 6 |
| ***General Color:*** | BROWN |
| ***Mat1:*** | 28 |
| ***Most Common Material:*** | SAND |
| ***Mat2:*** | |
| ***Mat2 Desc:*** | |
| ***Mat3:*** | 77 |
| ***Mat3 Desc:*** | LOOSE |
| ***Formation Top Depth:*** | 2.0 |
| ***Formation End Depth:*** | 6.0 |
| ***Formation End Depth UOM:*** | ft |

***Annular Space/Abandonment Sealing Record***

| | |
|---|---|
| ***Plug ID:*** | 1007697090 |
| ***Layer:*** | 2 |
| ***Plug From:*** | 7.0 |
| ***Plug To:*** | 1.0 |
| ***Plug Depth UOM:*** | ft |

***Annular Space/Abandonment Sealing Record***

| | |
|---|---|
| ***Plug ID:*** | 1007697089 |
| ***Layer:*** | 1 |
| ***Plug From:*** | 18.0 |
| ***Plug To:*** | 7.0 |
| ***Plug Depth UOM:*** | ft |

***Pipe Information***

| | |
|---|---|
| ***Pipe ID:*** | 1007696957 |
| ***Casing No:*** | 0 |
| ***Comment:*** | |
| ***Alt Name:*** | |

***Construction Record - Casing***

| | |
|---|---|
| ***Casing ID:*** | 1007697179 |
| ***Layer:*** | 1 |
| ***Material:*** | 5 |
| ***Open Hole or Material:*** | PLASTIC |
| ***Depth From:*** | 0.0 |
| ***Depth To:*** | 10.0 |
| ***Casing Diameter:*** | 2.0 |
| ***Casing Diameter UOM:*** | inch |
| ***Casing Depth UOM:*** | ft |

***Construction Record - Screen***

| | |
|---|---|
| ***Screen ID:*** | 1007697204 |
| ***Layer:*** | 1 |
| ***Slot:*** | 10 |
| ***Screen Top Depth:*** | 10.0 |
| ***Screen End Depth:*** | 20.0 |
| ***Screen Material:*** | 5 |
| ***Screen Depth UOM:*** | ft |

**Screen Diameter UOM:** inch
**Screen Diameter:** 2.0

***Hole Diameter***

**Hole ID:** 1007697126
**Diameter:** 4.0
**Depth From:** 0.0
**Depth To:** 18.0
**Hole Depth UOM:** ft
**Hole Diameter UOM:** inch

---

**38** | **1 of 1** | **W/27.6** | **109.8 / 0.00** | **ON** | **WWIS**

| | | | |
|---|---|---|---|
| **Well ID:** | 7234126 | **Data Entry Status:** | Yes |
| **Construction Date:** | | **Data Src:** | |
| **Primary Water Use:** | | **Date Received:** | 12/22/2014 |
| **Sec. Water Use:** | | **Selected Flag:** | TRUE |
| **Final Well Status:** | | **Abandonment Rec:** | |
| **Water Type:** | | **Contractor:** | 7147 |
| **Casing Material:** | | **Form Version:** | 8 |
| **Audit No:** | C26942 | **Owner:** | |
| **Tag:** | A175827 | **Street Name:** | |
| **Construction Method:** | | **County:** | YORK AND TORONTO |
| **Elevation (m):** | | **Municipality:** | TORONTO CITY |
| **Elevation Reliability:** | | **Site Info:** | |
| **Depth to Bedrock:** | | **Lot:** | |
| **Well Depth:** | | **Concession:** | |
| **Overburden/Bedrock:** | | **Concession Name:** | |
| **Pump Rate:** | | **Easting NAD83:** | |
| **Static Water Level:** | | **Northing NAD83:** | |
| **Flowing (Y/N):** | | **Zone:** | |
| **Flow Rate:** | | **UTM Reliability:** | |
| **Clear/Cloudy:** | | | |

**PDF URL (Map):**

***Additional Detail(s) (Map)***

**Well Completed Date:** 2014/12/04
**Year Completed:** 2014
**Depth (m):**
**Latitude:** 43.6554307703775
**Longitude:** -79.4524373110265
**Path:**

***Bore Hole Information***

| | | | |
|---|---|---|---|
| **Bore Hole ID:** | 1005263804 | **Elevation:** | |
| **DP2BR:** | | **Elevrc:** | |
| **Spatial Status:** | | **Zone:** | 17 |
| **Code OB:** | | **East83:** | 624791.00 |
| **Code OB Desc:** | | **North83:** | 4834767.00 |
| **Open Hole:** | | **Org CS:** | UTM83 |
| **Cluster Kind:** | | **UTMRC:** | 4 |
| **Date Completed:** | 04-Dec-2014 00:00:00 | **UTMRC Desc:** | margin of error : 30 m - 100 m |
| **Remarks:** | | **Location Method:** | wwr |
| **Elevrc Desc:** | | | |
| **Location Source Date:** | | | |
| **Improvement Location Source:** | | | |
| **Improvement Location Method:** | | | |

**Source Revision Comment:**
**Supplier Comment:**

---

**39** | **1 of 1** | **ESE/30.1** | **109.8 / 0.00** | **ON** | **WWIS**

| | | | |
|---|---|---|---|
| **Well ID:** | 7365222 | **Data Entry Status:** | Yes |
| **Construction Date:** | | **Data Src:** | |
| **Primary Water Use:** | | **Date Received:** | 8/14/2020 |
| **Sec. Water Use:** | | **Selected Flag:** | TRUE |
| **Final Well Status:** | | **Abandonment Rec:** | |
| **Water Type:** | | **Contractor:** | 7241 |
| **Casing Material:** | | **Form Version:** | 7 |
| **Audit No:** | Z337137 | **Owner:** | |
| **Tag:** | A115001 | **Street Name:** | |
| **Construction Method:** | | **County:** | YORK AND TORONTO |
| **Elevation (m):** | | **Municipality:** | TORONTO CITY |
| **Elevation Reliability:** | | **Site Info:** | |
| **Depth to Bedrock:** | | **Lot:** | |
| **Well Depth:** | | **Concession:** | |
| **Overburden/Bedrock:** | | **Concession Name:** | |
| **Pump Rate:** | | **Easting NAD83:** | |
| **Static Water Level:** | | **Northing NAD83:** | |
| **Flowing (Y/N):** | | **Zone:** | |
| **Flow Rate:** | | **UTM Reliability:** | |
| **Clear/Cloudy:** | | | |

***Bore Hole Information***

| | | | |
|---|---|---|---|
| **Bore Hole ID:** | 1008444789 | **Elevation:** | |
| **DP2BR:** | | **Elevrc:** | |
| **Spatial Status:** | | **Zone:** | 17 |
| **Code OB:** | | **East83:** | 625159.00 |
| **Code OB Desc:** | | **North83:** | 4834650.00 |
| **Open Hole:** | | **Org CS:** | UTM83 |
| **Cluster Kind:** | | **UTMRC:** | 4 |
| **Date Completed:** | 18-Jun-2020 00:00:00 | **UTMRC Desc:** | margin of error : 30 m - 100 m |
| **Remarks:** | | **Location Method:** | wwr |
| **Elevrc Desc:** | | | |
| **Location Source Date:** | | | |
| **Improvement Location Source:** | | | |
| **Improvement Location Method:** | | | |
| **Source Revision Comment:** | | | |
| **Supplier Comment:** | | | |

---

**40** | **1 of 1** | **W/30.9** | **109.8 / 0.00** | **2269 Dundas Street West, Toronto ON** | **INC**

| | | | |
|---|---|---|---|
| **Incident No:** | 783650 | **Any Health Impact:** | No |
| **Incident ID:** | | **Any Enviro Impact:** | No |
| **Instance No:** | | **Service Interrupted:** | No |
| **Status Code:** | | **Was Prop Damaged:** | No |
| **Attribute Category:** | FS-Perform L1 Incident Insp | **Reside App. Type:** | |
| **Context:** | | **Commer App. Type:** | |
| **Date of Occurrence:** | 2012/03/28 00:00:00 | **Indus App. Type:** | |
| **Time of Occurrence:** | 13:52:00 | **Institut App. Type:** | |
| **Incident Created On:** | | **Venting Type:** | |
| **Instance Creation Dt:** | | **Vent Conn Mater:** | |
| **Instance Install Dt:** | | **Vent Chimney Mater:** | |
| **Occur Insp Start Date:** | 2012/03/30 00:00:00 | **Pipeline Type:** | |
| **Approx Quant Rel:** | | **Pipeline Involved:** | |
| **Tank Capacity:** | | **Pipe Material:** | |
| **Fuels Occur Type:** | Vapour Release | **Depth Ground Cover:** | |

| | | | |
|---|---|---|---|
| **Fuel Type Involved:** | Natural Gas | **Regulator Location:** | |
| **Enforcement Policy:** | NULL | **Regulator Type:** | |
| **Prc Escalation Req:** | NULL | **Operation Pressure:** | |
| **Tank Material Type:** | | **Liquid Prop Make:** | |
| **Tank Storage Type:** | | **Liquid Prop Model:** | |
| **Tank Location Type:** | | **Liquid Prop Serial No:** | |
| **Pump Flow Rate Cap:** | | **Liquid Prop Notes:** | |
| **Task No:** | 3776679 | **Equipment Type:** | |
| **Notes:** | | **Equipment Model:** | |
| **Drainage System:** | | **Serial No:** | |
| **Sub Surface Contam.:** | | **Cylinder Capacity:** | |
| **Aff Prop Use Water:** | | **Cylinder Cap Units:** | |
| **Contam. Migrated:** | | **Cylinder Mat Type:** | |
| **Contact Natural Env:** | | **Near Body of Water:** | |

**Incident Location:** 2269 Dundas Street West, Toronto - Vapour Release
**Occurence Narrative:** Private vehicle damaged gas service
**Operation Type Involved:** Private Dwelling
**Item:**
**Item Description:**
**Device Installed Location:**

---

**41** | **1 of 1** | **W/32.2** | **109.8 / 0.00** | **CROWN FURS CO. LIMITED**
**2285 DUNDAS ST W**
**TORONTO ON M6R 1X6** | **SCT**

**Established:** 1970
**Plant Size (ft²):** 1000
**Employment:** 1

**--Details--**
**Description:** FUR GOODS
**SIC/NAICS Code:** 2371

**Description:** Cut and Sew Clothing Contracting
**SIC/NAICS Code:** 315210

**Description:** Fur and Leather Clothing Manufacturing
**SIC/NAICS Code:** 315292

---

**42** | **1 of 1** | **WNW/32.2** | **109.8 / 0.00** | **ON** | **BORE**

| | | | |
|---|---|---|---|
| **Borehole ID:** | 636172 | **Inclin FLG:** | No |
| **OGF ID:** | 215536569 | **SP Status:** | Initial Entry |
| **Status:** | | **Surv Elev:** | No |
| **Type:** | Borehole | **Piezometer:** | No |
| **Use:** | Geotechnical/Geological Investigation | **Primary Name:** | |
| **Completion Date:** | | **Municipality:** | |
| **Static Water Level:** | 0.6 | **Lot:** | |
| **Primary Water Use:** | Not Used | **Township:** | |
| **Sec. Water Use:** | | **Latitude DD:** | 43.655839 |
| **Total Depth m:** | 6.1 | **Longitude DD:** | -79.452133 |
| **Depth Ref:** | Ground Surface | **UTM Zone:** | 17 |
| **Depth Elev:** | | **Easting:** | 624815 |
| **Drill Method:** | Diamond Drill | **Northing:** | 4834813 |
| **Orig Ground Elev m:** | 113 | **Location Accuracy:** | |
| **Elev Reliabil Note:** | | **Accuracy:** | Not Applicable |
| **DEM Ground Elev m:** | 113 | | |
| **Concession:** | | | |
| **Location D:** | | | |
| **Survey D:** | | | |

***Comments:***

***Borehole Geology Stratum***

| | | | |
|---|---|---|---|
| ***Geology Stratum ID:*** | 218475973 | ***Mat Consistency:*** | Dense |
| ***Top Depth:*** | 4.6 | ***Material Moisture:*** | |
| ***Bottom Depth:*** | 6.1 | ***Material Texture:*** | Medium |
| ***Material Color:*** | Grey | ***Non Geo Mat Type:*** | |
| ***Material 1:*** | Sand | ***Geologic Formation:*** | |
| ***Material 2:*** | Silt | ***Geologic Group:*** | |
| ***Material 3:*** | | ***Geologic Period:*** | |
| ***Material 4:*** | | ***Depositional Gen:*** | glacial |
| ***Gsc Material Description:*** | | | |

***Stratum Description:*** SAND-MEDIUM,SILT. GREY,GLACIAL,DENSE,LAYERED, AGE GLACIAL. 00013 **Note: Many records provided by the department have a truncated [Stratum Description] field.

| | | | |
|---|---|---|---|
| ***Geology Stratum ID:*** | 218475970 | ***Mat Consistency:*** | |
| ***Top Depth:*** | 0 | ***Material Moisture:*** | |
| ***Bottom Depth:*** | .3 | ***Material Texture:*** | |
| ***Material Color:*** | | ***Non Geo Mat Type:*** | |
| ***Material 1:*** | Fill | ***Geologic Formation:*** | |
| ***Material 2:*** | Asphalt | ***Geologic Group:*** | |
| ***Material 3:*** | Granuls | ***Geologic Period:*** | |
| ***Material 4:*** | | ***Depositional Gen:*** | fill |
| ***Gsc Material Description:*** | | | |

***Stratum Description:*** FILL,ASPHALT,CINDERS **Note: Many records provided by the department have a truncated [Stratum Description] field.

| | | | |
|---|---|---|---|
| ***Geology Stratum ID:*** | 218475971 | ***Mat Consistency:*** | Loose |
| ***Top Depth:*** | .3 | ***Material Moisture:*** | |
| ***Bottom Depth:*** | 2.1 | ***Material Texture:*** | Medium |
| ***Material Color:*** | Brown | ***Non Geo Mat Type:*** | |
| ***Material 1:*** | Sand | ***Geologic Formation:*** | |
| ***Material 2:*** | Silt | ***Geologic Group:*** | |
| ***Material 3:*** | | ***Geologic Period:*** | |
| ***Material 4:*** | | ***Depositional Gen:*** | glacial |
| ***Gsc Material Description:*** | | | |

***Stratum Description:*** SAND-MEDIUM,SILT. BROWN,FLUVIO-GLACIAL,LOOSE, AGE GLACIAL.

| | | | |
|---|---|---|---|
| ***Geology Stratum ID:*** | 218475972 | ***Mat Consistency:*** | Dense |
| ***Top Depth:*** | 2.1 | ***Material Moisture:*** | |
| ***Bottom Depth:*** | 4.6 | ***Material Texture:*** | Medium |
| ***Material Color:*** | Brown | ***Non Geo Mat Type:*** | |
| ***Material 1:*** | Sand | ***Geologic Formation:*** | |
| ***Material 2:*** | Silt | ***Geologic Group:*** | |
| ***Material 3:*** | | ***Geologic Period:*** | |
| ***Material 4:*** | | ***Depositional Gen:*** | glacial |
| ***Gsc Material Description:*** | | | |

***Stratum Description:*** SAND-MEDIUM,SILT. BROWN,FLUVIO-GLACIAL,DENSE, AGE GLACIAL, WATER STABLE AT 369.0 FEET.

***Source***

| | | | |
|---|---|---|---|
| ***Source Type:*** | Data Survey | ***Source Appl:*** | Spatial/Tabular |
| ***Source Orig:*** | Geological Survey of Canada | ***Source Iden:*** | 1 |
| ***Source Date:*** | 1956-1972 | ***Scale or Res:*** | Varies |
| ***Confidence:*** | M | ***Horizontal:*** | NAD27 |
| ***Observatio:*** | | ***Verticalda:*** | Mean Average Sea Level |

***Source Name:*** Urban Geology Automated Information System (UGAIS)
***Source Details:*** File: TOR1A.txt RecordID: 041300 NTS_Sheet: 30M11E
***Confiden 1:*** Logs are approximately correct. Lack of information. Doubtful terminology.

***Source List***

| | | | |
|---|---|---|---|
| **Source Identifier:** | 1 | **Horizontal Datum:** | NAD27 |
| **Source Type:** | Data Survey | **Vertical Datum:** | Mean Average Sea Level |
| **Source Date:** | 1956-1972 | **Projection Name:** | Universal Transverse Mercator |
| **Scale or Resolution:** | Varies | | |
| **Source Name:** | Urban Geology Automated Information System (UGAIS) | | |
| **Source Originators:** | Geological Survey of Canada | | |

**43** **1 of 1** **NW/33.8** **109.8 / 0.00** **ON** **BORE**

| | | | |
|---|---|---|---|
| **Borehole ID:** | 632951 | **Inclin FLG:** | No |
| **OGF ID:** | 215533352 | **SP Status:** | Initial Entry |
| **Status:** | | **Surv Elev:** | No |
| **Type:** | Borehole | **Piezometer:** | No |
| **Use:** | | **Primary Name:** | |
| **Completion Date:** | JAN-1965 | **Municipality:** | |
| **Static Water Level:** | 0.6 | **Lot:** | |
| **Primary Water Use:** | | **Township:** | |
| **Sec. Water Use:** | | **Latitude DD:** | 43.656009 |
| **Total Depth m:** | 6.1 | **Longitude DD:** | -79.451385 |
| **Depth Ref:** | Ground Surface | **UTM Zone:** | 17 |
| **Depth Elev:** | | **Easting:** | 624875 |
| **Drill Method:** | | **Northing:** | 4834833 |
| **Orig Ground Elev m:** | 112 | **Location Accuracy:** | |
| **Elev Reliabil Note:** | | **Accuracy:** | Not Applicable |
| **DEM Ground Elev m:** | 113 | | |
| **Concession:** | | | |
| **Location D:** | | | |
| **Survey D:** | | | |
| **Comments:** | | | |

***Borehole Geology Stratum***

| | | | |
|---|---|---|---|
| **Geology Stratum ID:** | 218464453 | **Mat Consistency:** | Dense |
| **Top Depth:** | .2 | **Material Moisture:** | |
| **Bottom Depth:** | 4 | **Material Texture:** | |
| **Material Color:** | Brown | **Non Geo Mat Type:** | |
| **Material 1:** | Sand | **Geologic Formation:** | |
| **Material 2:** | | **Geologic Group:** | |
| **Material 3:** | | **Geologic Period:** | |
| **Material 4:** | | **Depositional Gen:** | lacustrine |
| **Gsc Material Description:** | | | |
| **Stratum Description:** | SAND. BROWN,LACUSTRINE,DENSE, AGE GLACIAL. | | |

| | | | |
|---|---|---|---|
| **Geology Stratum ID:** | 218464454 | **Mat Consistency:** | Dense |
| **Top Depth:** | 4 | **Material Moisture:** | |
| **Bottom Depth:** | 6.1 | **Material Texture:** | |
| **Material Color:** | Grey | **Non Geo Mat Type:** | |
| **Material 1:** | Sand | **Geologic Formation:** | |
| **Material 2:** | Silt | **Geologic Group:** | |
| **Material 3:** | | **Geologic Period:** | |
| **Material 4:** | | **Depositional Gen:** | lacustrine |
| **Gsc Material Description:** | | | |
| **Stratum Description:** | SAND,SILT. GREY,LACUSTRINE,DENSE, AGE GLACIAL, WATER STABLE AT 368.1 FEET. 000080280013002500016 **Note: Many records provided by the department have a truncated [Stratum Description] field. | | |

| | | | |
|---|---|---|---|
| **Geology Stratum ID:** | 218464452 | **Mat Consistency:** | |
| **Top Depth:** | 0 | **Material Moisture:** | |
| **Bottom Depth:** | .2 | **Material Texture:** | |
| **Material Color:** | | **Non Geo Mat Type:** | |
| **Material 1:** | Fill | **Geologic Formation:** | |
| **Material 2:** | Sand | **Geologic Group:** | |
| **Material 3:** | Gravel | **Geologic Period:** | |

**Material 4:** Granuls
**Depositional Gen:** fill
**Gsc Material Description:**
**Stratum Description:** FILL,SAND,GRAVEL, CINDERS.

**Source**

**Source Type:** Data Survey
**Source Appl:** Spatial/Tabular
**Source Orig:** Geological Survey of Canada
**Source Iden:** 1
**Source Date:** 1956-1972
**Scale or Res:** Varies
**Confidence:** M
**Horizontal:** NAD27
**Observatio:**
**Verticalda:** Mean Average Sea Level
**Source Name:** Urban Geology Automated Information System (UGAIS)
**Source Details:** File: TOR1A.txt RecordID: 008980 NTS_Sheet: 30M11E
**Confiden 1:** Logs are approximately correct. Lack of information. Doubtful terminology.

**Source List**

**Source Identifier:** 1
**Horizontal Datum:** NAD27
**Source Type:** Data Survey
**Vertical Datum:** Mean Average Sea Level
**Source Date:** 1956-1972
**Projection Name:** Universal Transverse Mercator
**Scale or Resolution:** Varies
**Source Name:** Urban Geology Automated Information System (UGAIS)
**Source Originators:** Geological Survey of Canada

---

| 44 | 1 of 1 | WNW/36.5 | 109.8 / 0.00 | 2299 Dundas St W<br>Toronto ON M6R1X7 | EHS |
|---|---|---|---|---|---|

**Order No:** 20180322172
**Nearest Intersection:**
**Status:** C
**Municipality:**
**Report Type:** Standard Report
**Client Prov/State:** ON
**Report Date:** 29-MAR-18
**Search Radius (km):** .25
**Date Received:** 22-MAR-18
**X:** -79.452568
**Previous Site Name:**
**Y:** 43.655511
**Lot/Building Size:**
**Additional Info Ordered:**

---

| 45 | 1 of 1 | WNW/37.2 | 109.8 / 0.00 | 2299 Dundas Street West<br>Toronto ON M6R 1X7 | EHS |
|---|---|---|---|---|---|

**Order No:** 20180912239
**Nearest Intersection:**
**Status:** C
**Municipality:**
**Report Type:** RSC Report (Urban)
**Client Prov/State:** ON
**Report Date:** 19-SEP-18
**Search Radius (km):** .3
**Date Received:** 12-SEP-18
**X:** -79.452579
**Previous Site Name:**
**Y:** 43.655541
**Lot/Building Size:**
**Additional Info Ordered:**

---

| 46 | 1 of 1 | WSW/37.6 | 109.8 / 0.00 | BLUE LOTUS MASSAGE TABLES<br>2255 DUNDAS ST W<br>TORONTO ON M6R 1X6 | SCT |
|---|---|---|---|---|---|

**Established:** 1994
**Plant Size (ft²):** 0
**Employment:** 0

**--Details--**
**Description:** Medical Equipment and Supplies Manufacturing
**SIC/NAICS Code:** 339110

| Map Key | Number of Records | Direction/ Distance (m) | Elev/Diff (m) | Site | DB |
|---|---|---|---|---|---|

| 47 | 1 of 2 | SW/38.1 | 109.8 / 0.00 | 2219 Dundas Street West<br>Toronto ON M6R 1X6 | EHS |
|---|---|---|---|---|---|

| | | | |
|---|---|---|---|
| **Order No:** | 21060700335 | **Nearest Intersection:** | |
| **Status:** | C | **Municipality:** | |
| **Report Type:** | Standard Report | **Client Prov/State:** | ON |
| **Report Date:** | 10-JUN-21 | **Search Radius (km):** | .25 |
| **Date Received:** | 07-JUN-21 | **X:** | -79.4520051 |
| **Previous Site Name:** | | **Y:** | 43.6538284 |
| **Lot/Building Size:** | | | |
| **Additional Info Ordered:** | | | |

| 47 | 2 of 2 | SW/38.1 | 109.8 / 0.00 | 2219 Dundas Street West<br>Toronto ON M6R 1X6 | EHS |
|---|---|---|---|---|---|

| | | | |
|---|---|---|---|
| **Order No:** | 21060700335 | **Nearest Intersection:** | |
| **Status:** | C | **Municipality:** | |
| **Report Type:** | Standard Report | **Client Prov/State:** | ON |
| **Report Date:** | 10-JUN-21 | **Search Radius (km):** | .25 |
| **Date Received:** | 07-JUN-21 | **X:** | -79.4520051 |
| **Previous Site Name:** | | **Y:** | 43.6538284 |
| **Lot/Building Size:** | | | |
| **Additional Info Ordered:** | | | |

| 48 | 1 of 1 | E/38.8 | 109.8 / 0.00 | 955 WESTON RD<br>TORONTO ON | WWIS |
|---|---|---|---|---|---|

| | | | |
|---|---|---|---|
| **Well ID:** | 7238174 | **Data Entry Status:** | |
| **Construction Date:** | | **Data Src:** | |
| **Primary Water Use:** | Monitoring and Test Hole | **Date Received:** | 3/11/2015 |
| **Sec. Water Use:** | 0 | **Selected Flag:** | TRUE |
| **Final Well Status:** | Observation Wells | **Abandonment Rec:** | |
| **Water Type:** | | **Contractor:** | 7247 |
| **Casing Material:** | | **Form Version:** | 7 |
| **Audit No:** | Z198492 | **Owner:** | |
| **Tag:** | A167230 | **Street Name:** | 955 WESTON RD |
| **Construction Method:** | | **County:** | YORK AND TORONTO |
| **Elevation (m):** | | **Municipality:** | TORONTO CITY |
| **Elevation Reliability:** | | **Site Info:** | |
| **Depth to Bedrock:** | | **Lot:** | |
| **Well Depth:** | | **Concession:** | |
| **Overburden/Bedrock:** | | **Concession Name:** | |
| **Pump Rate:** | | **Easting NAD83:** | |
| **Static Water Level:** | | **Northing NAD83:** | |
| **Flowing (Y/N):** | | **Zone:** | |
| **Flow Rate:** | | **UTM Reliability:** | |
| **Clear/Cloudy:** | | | |

**PDF URL (Map):** https://d2khazk8e83rdv.cloudfront.net/moe_mapping/downloads/2Water/Wells_pdfs/723\7238174.pdf

***Additional Detail(s) (Map)***

| | |
|---|---|
| **Well Completed Date:** | 2014/09/30 |
| **Year Completed:** | 2014 |
| **Depth (m):** | 8.8 |
| **Latitude:** | 43.6550733954311 |
| **Longitude:** | -79.4479945261428 |
| **Path:** | 723\7238174.pdf |

***Bore Hole Information***

| | | | |
|---|---|---|---|
| ***Bore Hole ID:*** | 1005311623 | ***Elevation:*** | |
| ***DP2BR:*** | | ***Elevrc:*** | |
| ***Spatial Status:*** | | ***Zone:*** | 17 |
| ***Code OB:*** | | ***East83:*** | 625150.00 |
| ***Code OB Desc:*** | | ***North83:*** | 4834734.00 |
| ***Open Hole:*** | | ***Org CS:*** | UTM83 |
| ***Cluster Kind:*** | | ***UTMRC:*** | 5 |
| ***Date Completed:*** | 30-Sep-2014 00:00:00 | ***UTMRC Desc:*** | margin of error : 100 m - 300 m |
| ***Remarks:*** | | ***Location Method:*** | wwr |
| ***Elevrc Desc:*** | | | |
| ***Location Source Date:*** | | | |
| ***Improvement Location Source:*** | | | |
| ***Improvement Location Method:*** | | | |
| ***Source Revision Comment:*** | | | |
| ***Supplier Comment:*** | | | |

***Overburden and Bedrock Materials Interval***

| | |
|---|---|
| ***Formation ID:*** | 1005542186 |
| ***Layer:*** | 3 |
| ***Color:*** | 2 |
| ***General Color:*** | GREY |
| ***Mat1:*** | 05 |
| ***Most Common Material:*** | CLAY |
| ***Mat2:*** | 84 |
| ***Mat2 Desc:*** | SILTY |
| ***Mat3:*** | 28 |
| ***Mat3 Desc:*** | SAND |
| ***Formation Top Depth:*** | 6.699999809265137 |
| ***Formation End Depth:*** | 8.800000190734863 |
| ***Formation End Depth UOM:*** | m |

***Overburden and Bedrock Materials Interval***

| | |
|---|---|
| ***Formation ID:*** | 1005542184 |
| ***Layer:*** | 1 |
| ***Color:*** | 6 |
| ***General Color:*** | BROWN |
| ***Mat1:*** | 28 |
| ***Most Common Material:*** | SAND |
| ***Mat2:*** | 11 |
| ***Mat2 Desc:*** | GRAVEL |
| ***Mat3:*** | 01 |
| ***Mat3 Desc:*** | FILL |
| ***Formation Top Depth:*** | 0.0 |
| ***Formation End Depth:*** | 0.699999988079071 |
| ***Formation End Depth UOM:*** | m |

***Overburden and Bedrock Materials Interval***

| | |
|---|---|
| ***Formation ID:*** | 1005542185 |
| ***Layer:*** | 2 |
| ***Color:*** | 6 |
| ***General Color:*** | BROWN |
| ***Mat1:*** | 08 |
| ***Most Common Material:*** | FINE SAND |
| ***Mat2:*** | 84 |

| | |
|---|---|
| ***Mat2 Desc:*** | SILTY |
| ***Mat3:*** | 05 |
| ***Mat3 Desc:*** | CLAY |
| ***Formation Top Depth:*** | 0.699999988079071 |
| ***Formation End Depth:*** | 6.699999809265137 |
| ***Formation End Depth UOM:*** | m |

***Annular Space/Abandonment Sealing Record***

| | |
|---|---|
| ***Plug ID:*** | 1005542194 |
| ***Layer:*** | 1 |
| ***Plug From:*** | 0.0 |
| ***Plug To:*** | 14.0 |
| ***Plug Depth UOM:*** | ft |

***Method of Construction & Well Use***

| | |
|---|---|
| ***Method Construction ID:*** | 1005542193 |
| ***Method Construction Code:*** | 2 |
| ***Method Construction:*** | Rotary (Convent.) |
| ***Other Method Construction:*** | |

***Pipe Information***

| | |
|---|---|
| ***Pipe ID:*** | 1005542183 |
| ***Casing No:*** | 0 |
| ***Comment:*** | |
| ***Alt Name:*** | |

***Construction Record - Casing***

| | |
|---|---|
| ***Casing ID:*** | 1005542189 |
| ***Layer:*** | 1 |
| ***Material:*** | 5 |
| ***Open Hole or Material:*** | PLASTIC |
| ***Depth From:*** | 0.0 |
| ***Depth To:*** | 15.0 |
| ***Casing Diameter:*** | 0.75 |
| ***Casing Diameter UOM:*** | inch |
| ***Casing Depth UOM:*** | ft |

***Construction Record - Screen***

| | |
|---|---|
| ***Screen ID:*** | 1005542190 |
| ***Layer:*** | 1 |
| ***Slot:*** | 10 |
| ***Screen Top Depth:*** | 15.0 |
| ***Screen End Depth:*** | 20.0 |
| ***Screen Material:*** | 5 |
| ***Screen Depth UOM:*** | ft |
| ***Screen Diameter UOM:*** | inch |
| ***Screen Diameter:*** | 1.0 |

***Water Details***

| | |
|---|---|
| ***Water ID:*** | 1005542188 |
| ***Layer:*** | 1 |
| ***Kind Code:*** | 8 |
| ***Kind:*** | Untested |

**Water Found Depth:** 10.0
**Water Found Depth UOM:** ft

**Hole Diameter**

**Hole ID:** 1005542187
**Diameter:** 4.0
**Depth From:** 0.0
**Depth To:** 27.5
**Hole Depth UOM:** ft
**Hole Diameter UOM:** inch

---

| 49 | 1 of 1 | WSW/38.8 | 109.8 / 0.00 | Electra Furs Ltd.<br>2227 Dundas St W<br>Toronto ON M6R 1X6 | SCT |
|---|---|---|---|---|---|

**Established:** 01-AUG-72
**Plant Size (ft²):** 2700
**Employment:**

**--Details--**
**Description:** Fur and Leather Clothing Manufacturing
**SIC/NAICS Code:** 315292

**Description:** Fur and Leather Clothing Manufacturing
**SIC/NAICS Code:** 315292

**Description:** Cut and Sew Clothing Contracting
**SIC/NAICS Code:** 315210

---

| 50 | 1 of 1 | SSE/39.0 | 109.8 / 0.00 | 42 Ritchie Ave<br>Toronto ON | SPL |
|---|---|---|---|---|---|

| | | | |
|---|---|---|---|
| **Ref No:** | 0036-A4DUCC | **Discharger Report:** | |
| **Site No:** | NA | **Material Group:** | |
| **Incident Dt:** | 11/18/2015 | **Health/Env Conseq:** | |
| **Year:** | | **Client Type:** | |
| **Incident Cause:** | | **Sector Type:** | Miscellaneous Industrial |
| **Incident Event:** | | **Agency Involved:** | |
| **Contaminant Code:** | 28 | **Nearest Watercourse:** | |
| **Contaminant Name:** | GYPSUM (CALCIUM SULPHATE) | **Site Address:** | 42 Ritchie Ave |
| **Contaminant Limit 1:** | | **Site District Office:** | |
| **Contam Limit Freq 1:** | | **Site Postal Code:** | |
| **Contaminant UN No 1:** | | **Site Region:** | |
| **Environment Impact:** | | **Site Municipality:** | Toronto |
| **Nature of Impact:** | | **Site Lot:** | |
| **Receiving Medium:** | | **Site Conc:** | |
| **Receiving Env:** | | **Northing:** | 4834601 |
| **MOE Response:** | No | **Easting:** | 625028 |
| **Dt MOE Arvl on Scn:** | | **Site Geo Ref Accu:** | |
| **MOE Reported Dt:** | 11/18/2015 | **Site Map Datum:** | |
| **Dt Document Closed:** | | **SAC Action Class:** | Land Spills |
| **Incident Reason:** | Operator/Human Error | **Source Type:** | |
| **Site Name:** | Catch Basin<UNOFFICIAL> | | |
| **Site County/District:** | | | |
| **Site Geo Ref Meth:** | | | |
| **Incident Summary:** | Toronto illegal dumping into catch basin, cleaning | | |
| **Contaminant Qty:** | 0 other - see incident description | | |

| Map Key | Number of Records | Direction/ Distance (m) | Elev/Diff (m) | Site | DB |
|---|---|---|---|---|---|
| 51 | 1 of 1 | NW/40.4 | 109.8 / 0.00 | ON | BORE |

| | | | |
|---|---|---|---|
| **Borehole ID:** | 636714 | **Inclin FLG:** | No |
| **OGF ID:** | 215537111 | **SP Status:** | Initial Entry |
| **Status:** | | **Surv Elev:** | No |
| **Type:** | Borehole | **Piezometer:** | No |
| **Use:** | Geotechnical/Geological Investigation | **Primary Name:** | |
| **Completion Date:** | JAN-1965 | **Municipality:** | |
| **Static Water Level:** | 0.5 | **Lot:** | |
| **Primary Water Use:** | Not Used | **Township:** | |
| **Sec. Water Use:** | | **Latitude DD:** | 43.656097 |
| **Total Depth m:** | 6.4 | **Longitude DD:** | -79.451259 |
| **Depth Ref:** | Ground Surface | **UTM Zone:** | 17 |
| **Depth Elev:** | | **Easting:** | 624885 |
| **Drill Method:** | Power auger | **Northing:** | 4834843 |
| **Orig Ground Elev m:** | 112 | **Location Accuracy:** | |
| **Elev Reliabil Note:** | | **Accuracy:** | Not Applicable |
| **DEM Ground Elev m:** | 113 | | |
| **Concession:** | | | |
| **Location D:** | | | |
| **Survey D:** | | | |
| **Comments:** | | | |

***Borehole Geology Stratum***

| | | | |
|---|---|---|---|
| **Geology Stratum ID:** | 218478063 | **Mat Consistency:** | Loose |
| **Top Depth:** | .5 | **Material Moisture:** | |
| **Bottom Depth:** | 1.2 | **Material Texture:** | Coarse |
| **Material Color:** | Brown | **Non Geo Mat Type:** | |
| **Material 1:** | Sand | **Geologic Formation:** | |
| **Material 2:** | | **Geologic Group:** | |
| **Material 3:** | | **Geologic Period:** | |
| **Material 4:** | | **Depositional Gen:** | lacustrine |
| **Gsc Material Description:** | | | |
| **Stratum Description:** | SAND-MEDIUM TO COARSE. BROWN,LACUSTRINE,LOOSE, AGE GLACIAL, WATER STABLE AT 368.4 FEET. | | |

| | | | |
|---|---|---|---|
| **Geology Stratum ID:** | 218478062 | **Mat Consistency:** | |
| **Top Depth:** | 0 | **Material Moisture:** | |
| **Bottom Depth:** | .5 | **Material Texture:** | |
| **Material Color:** | | **Non Geo Mat Type:** | |
| **Material 1:** | Fill | **Geologic Formation:** | |
| **Material 2:** | Gravel | **Geologic Group:** | |
| **Material 3:** | | **Geologic Period:** | |
| **Material 4:** | | **Depositional Gen:** | fill |
| **Gsc Material Description:** | | | |
| **Stratum Description:** | FILL,GRAVEL. | | |

| | | | |
|---|---|---|---|
| **Geology Stratum ID:** | 218478065 | **Mat Consistency:** | Dense |
| **Top Depth:** | 4.9 | **Material Moisture:** | |
| **Bottom Depth:** | 6.4 | **Material Texture:** | Medium |
| **Material Color:** | Grey | **Non Geo Mat Type:** | |
| **Material 1:** | Sand | **Geologic Formation:** | |
| **Material 2:** | Clay | **Geologic Group:** | |
| **Material 3:** | Silt | **Geologic Period:** | |
| **Material 4:** | | **Depositional Gen:** | lacustrine |
| **Gsc Material Description:** | | | |
| **Stratum Description:** | SAND-MEDIUM,CLAY, SILT. GREY,LACUSTRINE,DENSE,BEDDED, AGE GLACIAL. 000180140004003000160033000 13 **Note: Many records provided by the department have a truncated [Stratum Description] field. | | |

| | | | |
|---|---|---|---|
| **Geology Stratum ID:** | 218478064 | **Mat Consistency:** | Dense |
| **Top Depth:** | 1.2 | **Material Moisture:** | |
| **Bottom Depth:** | 4.9 | **Material Texture:** | Medium |
| **Material Color:** | Brown | **Non Geo Mat Type:** | |

| | | | |
|---|---|---|---|
| **Material 1:** | Sand | **Geologic Formation:** | |
| **Material 2:** | | **Geologic Group:** | |
| **Material 3:** | | **Geologic Period:** | |
| **Material 4:** | | **Depositional Gen:** | lacustrine |
| **Gsc Material Description:** | | | |
| **Stratum Description:** | SAND-MEDIUM. BROWN,LACUSTRINE,DENSE, AGE GLACIAL. | | |

***Source***

| | | | |
|---|---|---|---|
| **Source Type:** | Data Survey | **Source Appl:** | Spatial/Tabular |
| **Source Orig:** | Geological Survey of Canada | **Source Iden:** | 1 |
| **Source Date:** | 1956-1972 | **Scale or Res:** | Varies |
| **Confidence:** | M | **Horizontal:** | NAD27 |
| **Observatio:** | | **Verticalda:** | Mean Average Sea Level |
| **Source Name:** | Urban Geology Automated Information System (UGAIS) | | |
| **Source Details:** | File: TOR1A.txt RecordID: 046740 NTS_Sheet: 30M11E | | |
| **Confiden 1:** | Reliable information but incomplete. | | |

***Source List***

| | | | |
|---|---|---|---|
| **Source Identifier:** | 1 | **Horizontal Datum:** | NAD27 |
| **Source Type:** | Data Survey | **Vertical Datum:** | Mean Average Sea Level |
| **Source Date:** | 1956-1972 | **Projection Name:** | Universal Transverse Mercator |
| **Scale or Resolution:** | Varies | | |
| **Source Name:** | Urban Geology Automated Information System (UGAIS) | | |
| **Source Originators:** | Geological Survey of Canada | | |

---

**52** ***1 of 1*** ***WNW/41.8*** ***109.8 / 0.00*** ***ON*** **BORE**

| | | | |
|---|---|---|---|
| **Borehole ID:** | 636712 | **Inclin FLG:** | No |
| **OGF ID:** | 215537109 | **SP Status:** | Initial Entry |
| **Status:** | | **Surv Elev:** | No |
| **Type:** | Borehole | **Piezometer:** | No |
| **Use:** | Geotechnical/Geological Investigation | **Primary Name:** | |
| **Completion Date:** | JAN-1965 | **Municipality:** | |
| **Static Water Level:** | 0.5 | **Lot:** | |
| **Primary Water Use:** | Not Used | **Township:** | |
| **Sec. Water Use:** | | **Latitude DD:** | 43.655929 |
| **Total Depth m:** | 6.1 | **Longitude DD:** | -79.452131 |
| **Depth Ref:** | Ground Surface | **UTM Zone:** | 17 |
| **Depth Elev:** | | **Easting:** | 624815 |
| **Drill Method:** | Power auger | **Northing:** | 4834823 |
| **Orig Ground Elev m:** | 112 | **Location Accuracy:** | |
| **Elev Reliabil Note:** | | **Accuracy:** | Not Applicable |
| **DEM Ground Elev m:** | 113 | | |
| **Concession:** | | | |
| **Location D:** | | | |
| **Survey D:** | | | |
| **Comments:** | | | |

***Borehole Geology Stratum***

| | | | |
|---|---|---|---|
| **Geology Stratum ID:** | 218478057 | **Mat Consistency:** | Dense |
| **Top Depth:** | 2.1 | **Material Moisture:** | |
| **Bottom Depth:** | 4.6 | **Material Texture:** | Medium |
| **Material Color:** | Brown | **Non Geo Mat Type:** | |
| **Material 1:** | Sand | **Geologic Formation:** | |
| **Material 2:** | Silt | **Geologic Group:** | |
| **Material 3:** | | **Geologic Period:** | |
| **Material 4:** | | **Depositional Gen:** | lacustrine |
| **Gsc Material Description:** | | | |

**Stratum Description:** SAND-MEDIUM,SILT. BROWN,LACUSTRINE,DENSE, AGE GLACIAL, WATER STABLE AT 368.5 FEET.

| | | | |
|---|---|---|---|
| **Geology Stratum ID:** | 218478056 | **Mat Consistency:** | Loose |
| **Top Depth:** | 0 | **Material Moisture:** | |
| **Bottom Depth:** | 2.1 | **Material Texture:** | Medium |
| **Material Color:** | Brown | **Non Geo Mat Type:** | |
| **Material 1:** | Sand | **Geologic Formation:** | |
| **Material 2:** | Silt | **Geologic Group:** | |
| **Material 3:** | | **Geologic Period:** | |
| **Material 4:** | | **Depositional Gen:** | lacustrine |
| **Gsc Material Description:** | | | |

**Stratum Description:** SAND-MEDIUM,SILT. BROWN,LACUSTRINE,LOOSE, AGE GLACIAL.

| | | | |
|---|---|---|---|
| **Geology Stratum ID:** | 218478058 | **Mat Consistency:** | Dense |
| **Top Depth:** | 4.6 | **Material Moisture:** | |
| **Bottom Depth:** | 6.1 | **Material Texture:** | Medium |
| **Material Color:** | Grey | **Non Geo Mat Type:** | |
| **Material 1:** | Sand | **Geologic Formation:** | |
| **Material 2:** | Silt | **Geologic Group:** | |
| **Material 3:** | | **Geologic Period:** | |
| **Material 4:** | | **Depositional Gen:** | lacustrine |
| **Gsc Material Description:** | | | |

**Stratum Description:** SAND-MEDIUM,SILT. GREY,LACUSTRINE,DENSE,BEDDED, AGE GLACIAL. 0000000800070036001500310001 3 AGE **Note: Many records provided by the department have a truncated [Stratum Description] field.

***Source***

| | | | |
|---|---|---|---|
| **Source Type:** | Data Survey | **Source Appl:** | Spatial/Tabular |
| **Source Orig:** | Geological Survey of Canada | **Source Iden:** | 1 |
| **Source Date:** | 1956-1972 | **Scale or Res:** | Varies |
| **Confidence:** | M | **Horizontal:** | NAD27 |
| **Observatio:** | | **Verticalda:** | Mean Average Sea Level |

**Source Name:** Urban Geology Automated Information System (UGAIS)
**Source Details:** File: TOR1A.txt RecordID: 046720 NTS_Sheet: 30M11E
**Confiden 1:** Reliable information but incomplete.

***Source List***

| | | | |
|---|---|---|---|
| **Source Identifier:** | 1 | **Horizontal Datum:** | NAD27 |
| **Source Type:** | Data Survey | **Vertical Datum:** | Mean Average Sea Level |
| **Source Date:** | 1956-1972 | **Projection Name:** | Universal Transverse Mercator |
| **Scale or Resolution:** | Varies | | |

**Source Name:** Urban Geology Automated Information System (UGAIS)
**Source Originators:** Geological Survey of Canada

---

**53** **1 of 1** **NW/41.9** **109.8 / 0.00** **ON** **BORE**

| | | | |
|---|---|---|---|
| **Borehole ID:** | 636175 | **Inclin FLG:** | No |
| **OGF ID:** | 215536572 | **SP Status:** | Initial Entry |
| **Status:** | | **Surv Elev:** | No |
| **Type:** | Borehole | **Piezometer:** | No |
| **Use:** | Geotechnical/Geological Investigation | **Primary Name:** | |
| **Completion Date:** | | **Municipality:** | |
| **Static Water Level:** | | **Lot:** | |
| **Primary Water Use:** | Not Used | **Township:** | |
| **Sec. Water Use:** | | **Latitude DD:** | 43.656098 |
| **Total Depth m:** | 6.4 | **Longitude DD:** | -79.451321 |
| **Depth Ref:** | Ground Surface | **UTM Zone:** | 17 |
| **Depth Elev:** | | **Easting:** | 624880 |
| **Drill Method:** | Diamond Drill | **Northing:** | 4834843 |
| **Orig Ground Elev m:** | 113 | **Location Accuracy:** | |

| | | | |
|---|---|---|---|
| ***Elev Reliabil Note:*** | | ***Accuracy:*** | Not Applicable |
| ***DEM Ground Elev m:*** | 113 | | |
| ***Concession:*** | | | |
| ***Location D:*** | | | |
| ***Survey D:*** | | | |
| ***Comments:*** | | | |

***Borehole Geology Stratum***

| | | | |
|---|---|---|---|
| ***Geology Stratum ID:*** | 218475982 | ***Mat Consistency:*** | Dense |
| ***Top Depth:*** | 1.7 | ***Material Moisture:*** | |
| ***Bottom Depth:*** | 4.9 | ***Material Texture:*** | Fine to Medium |
| ***Material Color:*** | Brown | ***Non Geo Mat Type:*** | |
| ***Material 1:*** | Sand | ***Geologic Formation:*** | |
| ***Material 2:*** | | ***Geologic Group:*** | |
| ***Material 3:*** | | ***Geologic Period:*** | |
| ***Material 4:*** | | ***Depositional Gen:*** | glacial |
| ***Gsc Material Description:*** | | | |
| ***Stratum Description:*** | SAND-FINE TO MEDIUM.BROWN,FLUVIO-GLACIAL,DENSE, AGE GLACIAL. | | |

| | | | |
|---|---|---|---|
| ***Geology Stratum ID:*** | 218475981 | ***Mat Consistency:*** | |
| ***Top Depth:*** | .5 | ***Material Moisture:*** | |
| ***Bottom Depth:*** | 1.7 | ***Material Texture:*** | Coarse |
| ***Material Color:*** | Brown | ***Non Geo Mat Type:*** | |
| ***Material 1:*** | Sand | ***Geologic Formation:*** | |
| ***Material 2:*** | | ***Geologic Group:*** | |
| ***Material 3:*** | | ***Geologic Period:*** | |
| ***Material 4:*** | | ***Depositional Gen:*** | glacial |
| ***Gsc Material Description:*** | | | |
| ***Stratum Description:*** | SAND-MEDIUM TO COARSE. BROWN,FLUVIO-GLACIAL, AGE GLACIAL. | | |

| | | | |
|---|---|---|---|
| ***Geology Stratum ID:*** | 218475983 | ***Mat Consistency:*** | Dense |
| ***Top Depth:*** | 4.9 | ***Material Moisture:*** | |
| ***Bottom Depth:*** | 6.4 | ***Material Texture:*** | Medium |
| ***Material Color:*** | Grey | ***Non Geo Mat Type:*** | |
| ***Material 1:*** | Sand | ***Geologic Formation:*** | |
| ***Material 2:*** | Clay | ***Geologic Group:*** | |
| ***Material 3:*** | Silt | ***Geologic Period:*** | |
| ***Material 4:*** | | ***Depositional Gen:*** | glacial |
| ***Gsc Material Description:*** | | | |
| ***Stratum Description:*** | SAND-MEDIUM,CLAY, SILT. GREY,GLACIAL,DENSE, AGE GLACIAL. | | |

| | | | |
|---|---|---|---|
| ***Geology Stratum ID:*** | 218475980 | ***Mat Consistency:*** | |
| ***Top Depth:*** | 0 | ***Material Moisture:*** | |
| ***Bottom Depth:*** | .5 | ***Material Texture:*** | |
| ***Material Color:*** | | ***Non Geo Mat Type:*** | |
| ***Material 1:*** | Soil | ***Geologic Formation:*** | |
| ***Material 2:*** | | ***Geologic Group:*** | |
| ***Material 3:*** | | ***Geologic Period:*** | |
| ***Material 4:*** | | ***Depositional Gen:*** | |
| ***Gsc Material Description:*** | | | |
| ***Stratum Description:*** | SOIL. AGE POST-GLACIAL. | | |

***Source***

| | | | |
|---|---|---|---|
| ***Source Type:*** | Data Survey | ***Source Appl:*** | Spatial/Tabular |
| ***Source Orig:*** | Geological Survey of Canada | ***Source Iden:*** | 1 |
| ***Source Date:*** | 1956-1972 | ***Scale or Res:*** | Varies |
| ***Confidence:*** | M | ***Horizontal:*** | NAD27 |
| ***Observatio:*** | | ***Verticalda:*** | Mean Average Sea Level |
| ***Source Name:*** | Urban Geology Automated Information System (UGAIS) | | |
| ***Source Details:*** | File: TOR1A.txt RecordID: 041330 NTS_Sheet: 30M11E | | |
| ***Confiden 1:*** | Logs are approximately correct. Lack of information. Doubtful terminology. | | |

| Map Key | Number of Records | Direction/ Distance (m) | Elev/Diff (m) | Site | DB |
|---|---|---|---|---|---|

**Source List**

| | | | |
|---|---|---|---|
| **Source Identifier:** | 1 | **Horizontal Datum:** | NAD27 |
| **Source Type:** | Data Survey | **Vertical Datum:** | Mean Average Sea Level |
| **Source Date:** | 1956-1972 | **Projection Name:** | Universal Transverse Mercator |
| **Scale or Resolution:** | Varies | | |
| **Source Name:** | Urban Geology Automated Information System (UGAIS) | | |
| **Source Originators:** | Geological Survey of Canada | | |

| Map Key | Number of Records | Direction/ Distance (m) | Elev/Diff (m) | Site | DB |
|---|---|---|---|---|---|
| 54 | 1 of 16 | WNW/43.3 | 109.8 / 0.00 | **Futurific Music**<br>**2299 Dundas St W Suite 302**<br>**Toronto ON M6R 1X7** | SCT |

**Established:**
**Plant Size (ft²):**
**Employment:** 2

**--Details--**
**Description:** Music Publishers
**SIC/NAICS Code:** 512230

| Map Key | Number of Records | Direction/ Distance (m) | Elev/Diff (m) | Site | DB |
|---|---|---|---|---|---|
| 54 | 2 of 16 | WNW/43.3 | 109.8 / 0.00 | **CYBERMEDIX HEALTH SERVICES LTD.**<br>**2299 DUNDAS ST. W, TORONTO C/O 6 VANSCO RD.**<br>**TORONTO ON M6R 1X7** | GEN |

| | | | |
|---|---|---|---|
| **Generator No:** | ON0064820 | **Status:** | |
| **SIC Code:** | 8681 | **Co Admin:** | |
| **SIC Description:** | MEDICAL LABORATORIES | **Choice of Contact:** | |
| **Approval Years:** | 86,87,88,89,90 | **Phone No Admin:** | |
| **PO Box No:** | | **Contam. Facility:** | |
| **Country:** | | **MHSW Facility:** | |

**Detail(s)**

**Waste Class:** 312
**Waste Class Desc:** PATHOLOGICAL WASTES

| Map Key | Number of Records | Direction/ Distance (m) | Elev/Diff (m) | Site | DB |
|---|---|---|---|---|---|
| 54 | 3 of 16 | WNW/43.3 | 109.8 / 0.00 | **CYBERMEDIX HEALTH SERVICES LTD. 11-260**<br>**2299 DUNDAS ST. W, TORONTO C/O 6 VANSCO RD.**<br>**TORONTO ON M6R 1X7** | GEN |

| | | | |
|---|---|---|---|
| **Generator No:** | ON0064820 | **Status:** | |
| **SIC Code:** | 8681 | **Co Admin:** | |
| **SIC Description:** | MEDICAL LABORATORIES | **Choice of Contact:** | |
| **Approval Years:** | 92,93,94,95,96,97 | **Phone No Admin:** | |
| **PO Box No:** | | **Contam. Facility:** | |
| **Country:** | | **MHSW Facility:** | |

**Detail(s)**

**Waste Class:** 312
**Waste Class Desc:** PATHOLOGICAL WASTES

| Map Key | Number of Records | Direction/ Distance (m) | Elev/Diff (m) | Site | DB |
|---|---|---|---|---|---|
| 54 | 4 of 16 | WNW/43.3 | 109.8 / 0.00 | **CYBERMEDIX HEALTH SERVICES LIMITED**<br>**2299 DUNDAS STREET WEST**<br>**TORONTO ON M6R 1X7** | GEN |

**Generator No:** ON0064820
**SIC Code:** 8681
**SIC Description:** MEDICAL LABORATORIES
**Approval Years:** 98
**PO Box No:**
**Country:**
**Status:**
**Co Admin:**
**Choice of Contact:**
**Phone No Admin:**
**Contam. Facility:**
**MHSW Facility:**

**Detail(s)**

**Waste Class:** 312
**Waste Class Desc:** PATHOLOGICAL WASTES

---

| Map Key | Number of Records | Direction/ Distance (m) | Elev/Diff (m) | Site | DB |
|---|---|---|---|---|---|
| 54 | 5 of 16 | WNW/43.3 | 109.8 / 0.00 | MARCHANT (SEE & USE ON1965700) 25-699<br>2299 DUNDAS ST.W. TORONTO M6R 1X7 C/O<br>555 UNIVERSITY AVENUE, #610<br>TORONTO ON M6R 1X7 | GEN |

**Generator No:** ON1281800
**SIC Code:** 8651
**SIC Description:** PHYSICIAN, GP., OFF.
**Approval Years:** 92,93,94,95,96,97,98
**PO Box No:**
**Country:**
**Status:**
**Co Admin:**
**Choice of Contact:**
**Phone No Admin:**
**Contam. Facility:**
**MHSW Facility:**

**Detail(s)**

**Waste Class:** 312
**Waste Class Desc:** PATHOLOGICAL WASTES

---

| Map Key | Number of Records | Direction/ Distance (m) | Elev/Diff (m) | Site | DB |
|---|---|---|---|---|---|
| 54 | 6 of 16 | WNW/43.3 | 109.8 / 0.00 | COLLIERS MACAULAY NICOLLS INC.<br>CANADA LIFE ASSURANCE COMPANY 2299<br>DUNDAS STREET WEST<br>TORONTO ON M6R 1X7 | GEN |

**Generator No:** ON1965700
**SIC Code:** 8651
**SIC Description:** PHYSICIAN, GP., OFF.
**Approval Years:** 94,95,96,97,98,99,00,01
**PO Box No:**
**Country:**
**Status:**
**Co Admin:**
**Choice of Contact:**
**Phone No Admin:**
**Contam. Facility:**
**MHSW Facility:**

**Detail(s)**

**Waste Class:** 312
**Waste Class Desc:** PATHOLOGICAL WASTES

---

| Map Key | Number of Records | Direction/ Distance (m) | Elev/Diff (m) | Site | DB |
|---|---|---|---|---|---|
| 54 | 7 of 16 | WNW/43.3 | 109.8 / 0.00 | D & B X-RAY & ULTRASOUND SERVICE<br>2299 DUNDAS STREET WEST, SUITE 104<br>TORONTO ON M6R 1X7 | GEN |

**Generator No:** ON2100900
**SIC Code:** 8682
**SIC Description:** RADIOLOGICAL LAB.
**Approval Years:** 95,96,97,98
**PO Box No:**
**Country:**
**Status:**
**Co Admin:**
**Choice of Contact:**
**Phone No Admin:**
**Contam. Facility:**
**MHSW Facility:**

**Detail(s)**

| Map Key | Number of Records | Direction/ Distance (m) | Elev/Diff (m) | Site | DB |
|---|---|---|---|---|---|

**Waste Class:** 264
**Waste Class Desc:** PHOTOPROCESSING WASTES

---

| 54 | 8 of 16 | WNW/43.3 | 109.8 / 0.00 | D & B X-RAY & ULTRASOUND SERVICE<br>2299 DUNDAS STREET WEST SUITE 104<br>TORONTO ON M6R 1X7 | GEN |
|---|---|---|---|---|---|

**Generator No:** ON2100900
**SIC Code:** 8682
**SIC Description:** RADIOLOGICAL LAB.
**Approval Years:** 99,00,01
**PO Box No:**
**Country:**

**Status:**
**Co Admin:**
**Choice of Contact:**
**Phone No Admin:**
**Contam. Facility:**
**MHSW Facility:**

**Detail(s)**

**Waste Class:** 264
**Waste Class Desc:** PHOTOPROCESSING WASTES

---

| 54 | 9 of 16 | WNW/43.3 | 109.8 / 0.00 | Giles, Rice & Peters Ltd<br>2299 Dundas St W<br>Toronto ON M6R 1X7 | TANK |
|---|---|---|---|---|---|

**Permit Date:** 3/15/1932
**Permit Type:** BP A41973
**User Type:** Auto service garage
**Installation Type:** gas pump
**Installation Size:**
**Installation Config.:** gas pump
**No. Tanks Installed:** 1
**Units of Measure:**
**Value/Tank ($):** 200
**Capacity(gal):**
**Reference:** CTA Building Permits
**Location Desc:** 2299 Dundas St W

---

| 54 | 10 of 16 | WNW/43.3 | 109.8 / 0.00 | Trillium Family Practice Ltd.<br>2299 Dundas Street West<br>Toronto ON | GEN |
|---|---|---|---|---|---|

**Generator No:** ON7349688
**SIC Code:** 621110
**SIC Description:** Offices of Physicians
**Approval Years:** 2011
**PO Box No:**
**Country:**

**Status:**
**Co Admin:**
**Choice of Contact:**
**Phone No Admin:**
**Contam. Facility:**
**MHSW Facility:**

**Detail(s)**

**Waste Class:** 312
**Waste Class Desc:** PATHOLOGICAL WASTES

---

| 54 | 11 of 16 | WNW/43.3 | 109.8 / 0.00 | Trillium Family Practice Ltd.<br>2299 Dundas Street West<br>Toronto ON | GEN |
|---|---|---|---|---|---|

**Generator No:** ON7349688
**SIC Code:** 621110
**SIC Description:** Offices of Physicians
**Approval Years:** 2012

**Status:**
**Co Admin:**
**Choice of Contact:**
**Phone No Admin:**

**PO Box No:**
**Country:**
**Contam. Facility:**
**MHSW Facility:**

**Detail(s)**

**Waste Class:** 312
**Waste Class Desc:** PATHOLOGICAL WASTES

---

**54** | **12 of 16** | **WNW/43.3** | **109.8 / 0.00**

**Trillium Family Practice Ltd.**
**2299 Dundas Street West**
**Toronto ON**

**GEN**

**Generator No:** ON7349688
**SIC Code:** 621110
**SIC Description:** OFFICES OF PHYSICIANS
**Approval Years:** 2013
**PO Box No:**
**Country:**
**Status:**
**Co Admin:**
**Choice of Contact:**
**Phone No Admin:**
**Contam. Facility:**
**MHSW Facility:**

**Detail(s)**

**Waste Class:** 312
**Waste Class Desc:** PATHOLOGICAL WASTES

---

**54** | **13 of 16** | **WNW/43.3** | **109.8 / 0.00**

**Trillium Family Practice Ltd.**
**2299 Dundas Street West**
**Toronto ON M6R 1X7**

**GEN**

**Generator No:** ON7349688
**SIC Code:** 621110
**SIC Description:** OFFICES OF PHYSICIANS
**Approval Years:** 2016
**PO Box No:**
**Country:** Canada
**Status:**
**Co Admin:** Elizabeth A Houston
**Choice of Contact:** CO_ADMIN
**Phone No Admin:** 416-670-6837 Ext.
**Contam. Facility:** No
**MHSW Facility:** No

**Detail(s)**

**Waste Class:** 312
**Waste Class Desc:** PATHOLOGICAL WASTES

**Waste Class:** 261
**Waste Class Desc:** PHARMACEUTICALS

---

**54** | **14 of 16** | **WNW/43.3** | **109.8 / 0.00**

**Trillium Family Practice Ltd.**
**2299 Dundas Street West**
**Toronto ON M6R 1X7**

**GEN**

**Generator No:** ON7349688
**SIC Code:** 621110
**SIC Description:** OFFICES OF PHYSICIANS
**Approval Years:** 2015
**PO Box No:**
**Country:** Canada
**Status:**
**Co Admin:** Elizabeth A Houston
**Choice of Contact:** CO_ADMIN
**Phone No Admin:** 416-670-6837 Ext.
**Contam. Facility:** No
**MHSW Facility:** No

**Detail(s)**

**Waste Class:** 312
**Waste Class Desc:** PATHOLOGICAL WASTES

**Waste Class:** 261

**Waste Class Desc:** PHARMACEUTICALS

---

**54** **15 of 16** **WNW/43.3** **109.8 / 0.00**

**Trillium Family Practice Ltd.**
**2299 Dundas Street West**
**Toronto ON M6R 1X7**

**GEN**

| | | | |
|---|---|---|---|
| **Generator No:** | ON7349688 | **Status:** | |
| **SIC Code:** | 621110 | **Co Admin:** | Elizabeth A Houston |
| **SIC Description:** | OFFICES OF PHYSICIANS | **Choice of Contact:** | CO_ADMIN |
| **Approval Years:** | 2014 | **Phone No Admin:** | 416-670-6837 Ext. |
| **PO Box No:** | | **Contam. Facility:** | No |
| **Country:** | Canada | **MHSW Facility:** | No |

**Detail(s)**

**Waste Class:** 261
**Waste Class Desc:** PHARMACEUTICALS

**Waste Class:** 312
**Waste Class Desc:** PATHOLOGICAL WASTES

---

**54** **16 of 16** **WNW/43.3** **109.8 / 0.00**

**Trillium Family Practice Ltd.**
**2299 Dundas Street West**
**Toronto ON M6R 1X7**

**GEN**

| | | | |
|---|---|---|---|
| **Generator No:** | ON7349688 | **Status:** | Registered |
| **SIC Code:** | | **Co Admin:** | |
| **SIC Description:** | | **Choice of Contact:** | |
| **Approval Years:** | As of Dec 2018 | **Phone No Admin:** | |
| **PO Box No:** | | **Contam. Facility:** | |
| **Country:** | Canada | **MHSW Facility:** | |

**Detail(s)**

**Waste Class:** 261 A
**Waste Class Desc:** Pharmaceuticals

**Waste Class:** 261 H
**Waste Class Desc:** Pharmaceuticals

**Waste Class:** 312 P
**Waste Class Desc:** Pathological wastes

---

**55** **1 of 29** **NW/43.7** **109.8 / 0.00**

**BISHOP FRANCIS MARROCCO**
**1515 BLOOR ST. W. SEPARATE SCHOOL**
**TORONTO CITY ON M6P 1A3**

**SPL**

| | | | |
|---|---|---|---|
| **Ref No:** | 12272 | **Discharger Report:** | |
| **Site No:** | | **Material Group:** | |
| **Incident Dt:** | 11/28/1988 | **Health/Env Conseq:** | |
| **Year:** | | **Client Type:** | |
| **Incident Cause:** | OTHER CAUSE (N.O.S.) | **Sector Type:** | |
| **Incident Event:** | | **Agency Involved:** | |
| **Contaminant Code:** | | **Nearest Watercourse:** | |
| **Contaminant Name:** | | **Site Address:** | |
| **Contaminant Limit 1:** | | **Site District Office:** | |
| **Contam Limit Freq 1:** | | **Site Postal Code:** | |
| **Contaminant UN No 1:** | | **Site Region:** | |
| **Environment Impact:** | | **Site Municipality:** | 1106 |
| **Nature of Impact:** | | **Site Lot:** | |
| **Receiving Medium:** | AIR | **Site Conc:** | |
| **Receiving Env:** | | **Northing:** | |

| Map Key | Number of Records | Direction/ Distance (m) | Elev/Diff (m) | Site | DB |
|---|---|---|---|---|---|

| | | | |
|---|---|---|---|
| **MOE Response:** | | **Easting:** | |
| **Dt MOE Arvl on Scn:** | | **Site Geo Ref Accu:** | |
| **MOE Reported Dt:** | 11/28/1988 | **Site Map Datum:** | |
| **Dt Document Closed:** | | **SAC Action Class:** | |
| **Incident Reason:** | VANDALISM | **Source Type:** | |
| **Site Name:** | | | |
| **Site County/District:** | | | |
| **Site Geo Ref Meth:** | | | |
| **Incident Summary:** | SCHOOL 1515 BLOOR ST.W. | | |
| **Contaminant Qty:** | | | |

| | | | | | |
|---|---|---|---|---|---|
| 55 | 2 of 29 | NW/43.7 | 109.8 / 0.00 | METROPOLITAN SEPARATE SCHOOL BOARD<br>BISHOP FRANCIS MARROCCO/THOMAS<br>MERTON 1515 BLOOR ST W. C/O 80 SHEPPARD AVE E<br>TORONTO ON M6P 1A3 | GEN |

| | | | |
|---|---|---|---|
| **Generator No:** | ON0121837 | **Status:** | |
| **SIC Code:** | 8511 | **Co Admin:** | |
| **SIC Description:** | ELEMT./SECON. EDUC. | **Choice of Contact:** | |
| **Approval Years:** | 88,89,90 | **Phone No Admin:** | |
| **PO Box No:** | | **Contam. Facility:** | |
| **Country:** | | **MHSW Facility:** | |

***Detail(s)***

| | |
|---|---|
| **Waste Class:** | 146 |
| **Waste Class Desc:** | OTHER SPECIFIED INORGANICS |
| **Waste Class:** | 148 |
| **Waste Class Desc:** | INORGANIC LABORATORY CHEMICALS |
| **Waste Class:** | 211 |
| **Waste Class Desc:** | AROMATIC SOLVENTS |
| **Waste Class:** | 212 |
| **Waste Class Desc:** | ALIPHATIC SOLVENTS |
| **Waste Class:** | 241 |
| **Waste Class Desc:** | HALOGENATED SOLVENTS |
| **Waste Class:** | 251 |
| **Waste Class Desc:** | OIL SKIMMINGS & SLUDGES |
| **Waste Class:** | 252 |
| **Waste Class Desc:** | WASTE OILS & LUBRICANTS |
| **Waste Class:** | 263 |
| **Waste Class Desc:** | ORGANIC LABORATORY CHEMICALS |

| | | | | | |
|---|---|---|---|---|---|
| 55 | 3 of 29 | NW/43.7 | 109.8 / 0.00 | METROPOLITAN SEPARATE SCHOOL BOARD<br>BISHOP FRANCIS MARROCCO/THOMAS<br>MERTON 1515 BLOOR STREET WEST<br>TORONTO ON M2N 6E8 | GEN |

| | | | |
|---|---|---|---|
| **Generator No:** | ON0121837 | **Status:** | |
| **SIC Code:** | 8511 | **Co Admin:** | |
| **SIC Description:** | ELEMT./SECON. EDUC. | **Choice of Contact:** | |
| **Approval Years:** | 92,93,97,98,99,00,01 | **Phone No Admin:** | |
| **PO Box No:** | | **Contam. Facility:** | |
| **Country:** | | **MHSW Facility:** | |

***Detail(s)***

***Waste Class:*** 221
***Waste Class Desc:*** LIGHT FUELS

***Waste Class:*** 212
***Waste Class Desc:*** ALIPHATIC SOLVENTS

***Waste Class:*** 241
***Waste Class Desc:*** HALOGENATED SOLVENTS

***Waste Class:*** 251
***Waste Class Desc:*** OIL SKIMMINGS & SLUDGES

***Waste Class:*** 252
***Waste Class Desc:*** WASTE OILS & LUBRICANTS

***Waste Class:*** 263
***Waste Class Desc:*** ORGANIC LABORATORY CHEMICALS

***Waste Class:*** 331
***Waste Class Desc:*** WASTE COMPRESSED GASES

***Waste Class:*** 146
***Waste Class Desc:*** OTHER SPECIFIED INORGANICS

***Waste Class:*** 148
***Waste Class Desc:*** INORGANIC LABORATORY CHEMICALS

***Waste Class:*** 211
***Waste Class Desc:*** AROMATIC SOLVENTS

---

| 55 | 4 of 29 | NW/43.7 | 109.8 / 0.00 | METROPOLITAN SEPARATE SCHOOL BRD. 26-337<br>BISHOP FRANCIS MARROCCO/THOMAS MERTON 1515 BLOOR ST W. C/O 80 SHEPPARD AVE E<br>TORONTO ON M6P 1A3 | GEN |
|---|---|---|---|---|---|

***Generator No:*** ON0121837
***SIC Code:*** 8511
***SIC Description:*** ELEMT./SECON. EDUC.
***Approval Years:*** 94,95,96
***PO Box No:***
***Country:***

***Status:***
***Co Admin:***
***Choice of Contact:***
***Phone No Admin:***
***Contam. Facility:***
***MHSW Facility:***

***Detail(s)***

***Waste Class:*** 146
***Waste Class Desc:*** OTHER SPECIFIED INORGANICS

***Waste Class:*** 148
***Waste Class Desc:*** INORGANIC LABORATORY CHEMICALS

***Waste Class:*** 211
***Waste Class Desc:*** AROMATIC SOLVENTS

***Waste Class:*** 212
***Waste Class Desc:*** ALIPHATIC SOLVENTS

***Waste Class:*** 221
***Waste Class Desc:*** LIGHT FUELS

***Waste Class:*** 241

**Waste Class Desc:** HALOGENATED SOLVENTS

**Waste Class:** 251
**Waste Class Desc:** OIL SKIMMINGS & SLUDGES

**Waste Class:** 252
**Waste Class Desc:** WASTE OILS & LUBRICANTS

**Waste Class:** 263
**Waste Class Desc:** ORGANIC LABORATORY CHEMICALS

**Waste Class:** 331
**Waste Class Desc:** WASTE COMPRESSED GASES

---

| 55 | 5 of 29 | NW/43.7 | 109.8 / 0.00 | TORONTO DISTRICT CATHOLIC SCHOOL BOARD<br>BISHOP FRANCIS MARROCCO/THOMAS MERTON 1515 BLOOR STREET WEST<br>TORONTO ON M2N 6E8 | GEN |
|---|---|---|---|---|---|

**Generator No:** ON0121837
**SIC Code:** 611110
**SIC Description:** Elementary & Secondary Schools
**Approval Years:** 02,03,04,05,06,07,08
**PO Box No:**
**Country:**

**Status:**
**Co Admin:**
**Choice of Contact:**
**Phone No Admin:**
**Contam. Facility:**
**MHSW Facility:**

***Detail(s)***

**Waste Class:** 221
**Waste Class Desc:** LIGHT FUELS

**Waste Class:** 243
**Waste Class Desc:** PCB'S

**Waste Class:** 146
**Waste Class Desc:** OTHER SPECIFIED INORGANICS

**Waste Class:** 211
**Waste Class Desc:** AROMATIC SOLVENTS

**Waste Class:** 212
**Waste Class Desc:** ALIPHATIC SOLVENTS

**Waste Class:** 241
**Waste Class Desc:** HALOGENATED SOLVENTS

**Waste Class:** 331
**Waste Class Desc:** WASTE COMPRESSED GASES

**Waste Class:** 251
**Waste Class Desc:** OIL SKIMMINGS & SLUDGES

**Waste Class:** 252
**Waste Class Desc:** WASTE OILS & LUBRICANTS

**Waste Class:** 148
**Waste Class Desc:** INORGANIC LABORATORY CHEMICALS

**Waste Class:** 263
**Waste Class Desc:** ORGANIC LABORATORY CHEMICALS

**Waste Class:** 264
**Waste Class Desc:** PHOTOPROCESSING WASTES

| Map Key | Number of Records | Direction/ Distance (m) | Elev/Diff (m) | Site | DB |
|---|---|---|---|---|---|
| 55 | 6 of 29 | NW/43.7 | 109.8 / 0.00 | TORONTO BOARD OF EDUCATION<br>WEST PARK SECONDARY SCHOOL 1515<br>BLOOR STREET WEST<br>TORONTO ON M6P 1A3 | GEN |

| | | | |
|---|---|---|---|
| **Generator No:** | ON0172809 | **Status:** | |
| **SIC Code:** | 8511 | **Co Admin:** | |
| **SIC Description:** | ELEMT./SECON. EDUC. | **Choice of Contact:** | |
| **Approval Years:** | 86,87 | **Phone No Admin:** | |
| **PO Box No:** | | **Contam. Facility:** | |
| **Country:** | | **MHSW Facility:** | |

**Detail(s)**

**Waste Class:** 112
**Waste Class Desc:** ACID WASTE - HEAVY METALS

**Waste Class:** 148
**Waste Class Desc:** INORGANIC LABORATORY CHEMICALS

**Waste Class:** 242
**Waste Class Desc:** HALOGENATED PESTICIDES

**Waste Class:** 252
**Waste Class Desc:** WASTE OILS & LUBRICANTS

**Waste Class:** 263
**Waste Class Desc:** ORGANIC LABORATORY CHEMICALS

**Waste Class:** 269
**Waste Class Desc:** NON-HALOGENATED PESTICIDES

| Map Key | Number of Records | Direction/ Distance (m) | Elev/Diff (m) | Site | DB |
|---|---|---|---|---|---|
| 55 | 7 of 29 | NW/43.7 | 109.8 / 0.00 | TORONTO BOARD OF ED (OUT OF BUS.)<br>WEST PARK SECONDARY SCHOOL 1515<br>BLOOR STREET WEST<br>TORONTO ON M6P 1A3 | GEN |

| | | | |
|---|---|---|---|
| **Generator No:** | ON0172809 | **Status:** | |
| **SIC Code:** | 8511 | **Co Admin:** | |
| **SIC Description:** | ELEMT./SECON. EDUC. | **Choice of Contact:** | |
| **Approval Years:** | 88,89,90 | **Phone No Admin:** | |
| **PO Box No:** | | **Contam. Facility:** | |
| **Country:** | | **MHSW Facility:** | |

**Detail(s)**

**Waste Class:** 121
**Waste Class Desc:** ALKALINE WASTES - HEAVY METALS

**Waste Class:** 148
**Waste Class Desc:** INORGANIC LABORATORY CHEMICALS

**Waste Class:** 222
**Waste Class Desc:** HEAVY FUELS

**Waste Class:** 241
**Waste Class Desc:** HALOGENATED SOLVENTS

**Waste Class:** 242
**Waste Class Desc:** HALOGENATED PESTICIDES

**Waste Class:** 252

**Waste Class Desc:** WASTE OILS & LUBRICANTS

**Waste Class:** 263
**Waste Class Desc:** ORGANIC LABORATORY CHEMICALS

**Waste Class:** 269
**Waste Class Desc:** NON-HALOGENATED PESTICIDES

---

| 55 | 8 of 29 | NW/43.7 | 109.8 / 0.00 | TORONTO BOARD OF ED (OUT OF BUS.) 38-126<br>WEST PARK SECONDARY SCHOOL 1515<br>BLOOR STREET WEST<br>TORONTO ON M6P 1A3 | GEN |
|---|---|---|---|---|---|

**Generator No:** ON0172809
**SIC Code:** 8511
**SIC Description:** ELEMT./SECON. EDUC.
**Approval Years:** 92,93,94,95,96,97
**PO Box No:**
**Country:**

**Status:**
**Co Admin:**
**Choice of Contact:**
**Phone No Admin:**
**Contam. Facility:**
**MHSW Facility:**

---

| 55 | 9 of 29 | NW/43.7 | 109.8 / 0.00 | TORONTO BOARD OF ED (OUT OF BUSINESS)<br>WEST PARK SECONDARY SCHOOL 1515<br>BLOOR STREET WEST<br>TORONTO ON M6P 1A3 | GEN |
|---|---|---|---|---|---|

**Generator No:** ON0172809
**SIC Code:** 8511
**SIC Description:** ELEMT./SECON. EDUC.
**Approval Years:** 98
**PO Box No:**
**Country:**

**Status:**
**Co Admin:**
**Choice of Contact:**
**Phone No Admin:**
**Contam. Facility:**
**MHSW Facility:**

---

| 55 | 10 of 29 | NW/43.7 | 109.8 / 0.00 | WEST PARK SECONDARY SCHOOL<br>1515 BLOOR ST. W.<br>TORONTO ON M6P 1A3 | GEN |
|---|---|---|---|---|---|

**Generator No:** ON0186100
**SIC Code:** 0000
**SIC Description:** *** NOT DEFINED ***
**Approval Years:** 86,87,88,89,90,92,93,94
**PO Box No:**
**Country:**

**Status:**
**Co Admin:**
**Choice of Contact:**
**Phone No Admin:**
**Contam. Facility:**
**MHSW Facility:**

---

| 55 | 11 of 29 | NW/43.7 | 109.8 / 0.00 | BISHOP FRANCIS MARROCCO<br><br>TORONTO (WEST OF YONGE) ON | NEES |
|---|---|---|---|---|---|

**Incident Date:** 11/28/88
**Contaminant:** UNKNOWN
**Amount:** 0
**Units:** Other
**Quantity:**
**Cause:** Vandalism
**Source:** Other
**Reason:**
**Sector:** Other

---

| 55 | 12 of 29 | NW/43.7 | 109.8 / 0.00 | Toronto Catholic District School Bard<br>1515 Bloor St. West<br>Toronto ON M6P 1A3 | GEN |
|---|---|---|---|---|---|

| | | | |
|---|---|---|---|
| **Generator No:** | ON5675716 | **Status:** | |
| **SIC Code:** | 611110 | **Co Admin:** | |
| **SIC Description:** | Elementary and Secondary Schools | **Choice of Contact:** | |
| **Approval Years:** | 05 | **Phone No Admin:** | |
| **PO Box No:** | | **Contam. Facility:** | |
| **Country:** | | **MHSW Facility:** | |

***Detail(s)***

| | |
|---|---|
| **Waste Class:** | 221 |
| **Waste Class Desc:** | LIGHT FUELS |
| **Waste Class:** | 251 |
| **Waste Class Desc:** | OIL SKIMMINGS & SLUDGES |

---

**55** | **13 of 29** | **NW/43.7** | **109.8 / 0.00** | **1515 Bloor St W**
**Toronto ON M6P 1A3** | **SPL**

| | | | |
|---|---|---|---|
| **Ref No:** | 0882-5J94X7 | **Discharger Report:** | |
| **Site No:** | | **Material Group:** | Oil |
| **Incident Dt:** | 1/28/2003 | **Health/Env Conseq:** | |
| **Year:** | | **Client Type:** | |
| **Incident Cause:** | | **Sector Type:** | |
| **Incident Event:** | | **Agency Involved:** | |
| **Contaminant Code:** | 15 | **Nearest Watercourse:** | |
| **Contaminant Name:** | OIL (PETROLEUM BASED, NOT SPECIFIED) | **Site Address:** | |
| **Contaminant Limit 1:** | | **Site District Office:** | Toronto |
| **Contam Limit Freq 1:** | | **Site Postal Code:** | |
| **Contaminant UN No 1:** | | **Site Region:** | Central |
| **Environment Impact:** | Possible | **Site Municipality:** | Toronto |
| **Nature of Impact:** | Human Health/Safety | **Site Lot:** | |
| **Receiving Medium:** | Water | **Site Conc:** | |
| **Receiving Env:** | | **Northing:** | |
| **MOE Response:** | | **Easting:** | |
| **Dt MOE Arvl on Scn:** | | **Site Geo Ref Accu:** | |
| **MOE Reported Dt:** | 1/28/2003 | **Site Map Datum:** | |
| **Dt Document Closed:** | | **SAC Action Class:** | M.C.B.S. - Elevating/Amus. Devices; Spills |
| **Incident Reason:** | | **Source Type:** | |

**Site Name:** BISHOP MAROCCO THOMAS MERTON CATHOLIC SECONDARY SCHOOL<UNOFFICIAL>
**Site County/District:**
**Site Geo Ref Meth:**
**Incident Summary:** Unknown vol oil to interceptor and sani sump
**Contaminant Qty:**

---

**55** | **14 of 29** | **NW/43.7** | **109.8 / 0.00** | **Toronto Catholic District School Board**
**1515 Bloor Street West**
**Toronto ON M6P 1A3** | **CA**

| | |
|---|---|
| **Certificate #:** | 4548-69HSXZ |
| **Application Year:** | 2005 |
| **Issue Date:** | 2/17/2005 |
| **Approval Type:** | Air |
| **Status:** | Approved |
| **Application Type:** | |
| **Client Name:** | |
| **Client Address:** | |
| **Client City:** | |
| **Client Postal Code:** | |
| **Project Description:** | |
| **Contaminants:** | |
| **Emission Control:** | |

| Map Key | Number of Records | Direction/ Distance (m) | Elev/Diff (m) | Site | DB |
|---|---|---|---|---|---|
| 55 | 15 of 29 | NW/43.7 | 109.8 / 0.00 | TORONTO DISTRICT CATHOLIC SCHOOL BOARD<br>BISHOP FRANCIS MARROCCO/THOMAS MERTON 1515 BLOOR STREET WEST<br>TORONTO ON | GEN |

| | | | |
|---|---|---|---|
| **Generator No:** | ON0121837 | **Status:** | |
| **SIC Code:** | 611110 | **Co Admin:** | |
| **SIC Description:** | Elementary and Secondary Schools | **Choice of Contact:** | |
| **Approval Years:** | 2009 | **Phone No Admin:** | |
| **PO Box No:** | | **Contam. Facility:** | |
| **Country:** | | **MHSW Facility:** | |

**Detail(s)**

| | |
|---|---|
| **Waste Class:** | 148 |
| **Waste Class Desc:** | INORGANIC LABORATORY CHEMICALS |
| **Waste Class:** | 221 |
| **Waste Class Desc:** | LIGHT FUELS |
| **Waste Class:** | 243 |
| **Waste Class Desc:** | PCBS |
| **Waste Class:** | 251 |
| **Waste Class Desc:** | OIL SKIMMINGS & SLUDGES |
| **Waste Class:** | 252 |
| **Waste Class Desc:** | WASTE OILS & LUBRICANTS |
| **Waste Class:** | 263 |
| **Waste Class Desc:** | ORGANIC LABORATORY CHEMICALS |
| **Waste Class:** | 264 |
| **Waste Class Desc:** | PHOTOPROCESSING WASTES |

| Map Key | Number of Records | Direction/ Distance (m) | Elev/Diff (m) | Site | DB |
|---|---|---|---|---|---|
| 55 | 16 of 29 | NW/43.7 | 109.8 / 0.00 | TORONTO DISTRICT CATHOLIC SCHOOL BOARD<br>BISHOP FRANCIS MARROCCO/THOMAS MERTON 1515 BLOOR STREET WEST<br>TORONTO ON | GEN |

| | | | |
|---|---|---|---|
| **Generator No:** | ON0121837 | **Status:** | |
| **SIC Code:** | 611110 | **Co Admin:** | |
| **SIC Description:** | Elementary and Secondary Schools | **Choice of Contact:** | |
| **Approval Years:** | 2010 | **Phone No Admin:** | |
| **PO Box No:** | | **Contam. Facility:** | |
| **Country:** | | **MHSW Facility:** | |

**Detail(s)**

| | |
|---|---|
| **Waste Class:** | 243 |
| **Waste Class Desc:** | PCBS |
| **Waste Class:** | 252 |
| **Waste Class Desc:** | WASTE OILS & LUBRICANTS |
| **Waste Class:** | 251 |
| **Waste Class Desc:** | OIL SKIMMINGS & SLUDGES |
| **Waste Class:** | 221 |
| **Waste Class Desc:** | LIGHT FUELS |

**Waste Class:** 148
**Waste Class Desc:** INORGANIC LABORATORY CHEMICALS

**Waste Class:** 263
**Waste Class Desc:** ORGANIC LABORATORY CHEMICALS

**Waste Class:** 264
**Waste Class Desc:** PHOTOPROCESSING WASTES

---

| 55 | 17 of 29 | NW/43.7 | 109.8 / 0.00 | TORONTO DISTRICT CATHOLIC SCHOOL BOARD<br>BISHOP FRANCIS MARROCCO/THOMAS MERTON 1515 BLOOR STREET WEST<br>TORONTO ON | GEN |
|---|---|---|---|---|---|

**Generator No:** ON0121837
**SIC Code:** 611110
**SIC Description:** Elementary and Secondary Schools
**Approval Years:** 2011
**PO Box No:**
**Country:**

**Status:**
**Co Admin:**
**Choice of Contact:**
**Phone No Admin:**
**Contam. Facility:**
**MHSW Facility:**

**Detail(s)**

**Waste Class:** 264
**Waste Class Desc:** PHOTOPROCESSING WASTES

**Waste Class:** 252
**Waste Class Desc:** WASTE OILS & LUBRICANTS

**Waste Class:** 263
**Waste Class Desc:** ORGANIC LABORATORY CHEMICALS

**Waste Class:** 148
**Waste Class Desc:** INORGANIC LABORATORY CHEMICALS

**Waste Class:** 221
**Waste Class Desc:** LIGHT FUELS

**Waste Class:** 251
**Waste Class Desc:** OIL SKIMMINGS & SLUDGES

**Waste Class:** 243
**Waste Class Desc:** PCBS

---

| 55 | 18 of 29 | NW/43.7 | 109.8 / 0.00 | TORONTO DISTRICT CATHOLIC SCHOOL BOARD<br>BISHOP FRANCIS MARROCCO/THOMAS MERTON 1515 BLOOR STREET WEST<br>TORONTO ON M6P 1A3 | GEN |
|---|---|---|---|---|---|

**Generator No:** ON0121837
**SIC Code:** 611110
**SIC Description:** Elementary and Secondary Schools
**Approval Years:** 2012
**PO Box No:**
**Country:**

**Status:**
**Co Admin:**
**Choice of Contact:**
**Phone No Admin:**
**Contam. Facility:**
**MHSW Facility:**

**Detail(s)**

**Waste Class:** 221
**Waste Class Desc:** LIGHT FUELS

**Waste Class:** 252
**Waste Class Desc:** WASTE OILS & LUBRICANTS

**Waste Class:** 264
**Waste Class Desc:** PHOTOPROCESSING WASTES

**Waste Class:** 148
**Waste Class Desc:** INORGANIC LABORATORY CHEMICALS

**Waste Class:** 243
**Waste Class Desc:** PCBS

**Waste Class:** 251
**Waste Class Desc:** OIL SKIMMINGS & SLUDGES

**Waste Class:** 263
**Waste Class Desc:** ORGANIC LABORATORY CHEMICALS

---

| 55 | 19 of 29 | NW/43.7 | 109.8 / 0.00 | TORONTO DISTRICT CATHOLIC SCHOOL BOARD<br>BISHOP FRANCIS MARROCCO/THOMAS MERTON 1515 BLOOR STREET WEST<br>TORONTO ON | GEN |
|---|---|---|---|---|---|

**Generator No:** ON0121837
**SIC Code:** 611110
**SIC Description:** ELEMENTARY AND SECONDARY SCHOOLS
**Approval Years:** 2013
**PO Box No:**
**Country:**

**Status:**
**Co Admin:**
**Choice of Contact:**
**Phone No Admin:**
**Contam. Facility:**
**MHSW Facility:**

***Detail(s)***

**Waste Class:** 252
**Waste Class Desc:** WASTE OILS & LUBRICANTS

**Waste Class:** 243
**Waste Class Desc:** PCBS

**Waste Class:** 251
**Waste Class Desc:** OIL SKIMMINGS & SLUDGES

**Waste Class:** 212
**Waste Class Desc:** ALIPHATIC SOLVENTS

**Waste Class:** 264
**Waste Class Desc:** PHOTOPROCESSING WASTES

**Waste Class:** 148
**Waste Class Desc:** INORGANIC LABORATORY CHEMICALS

**Waste Class:** 221
**Waste Class Desc:** LIGHT FUELS

**Waste Class:** 263
**Waste Class Desc:** ORGANIC LABORATORY CHEMICALS

---

| 55 | 20 of 29 | NW/43.7 | 109.8 / 0.00 | Toronto Catholic District School Board<br>1515 Bloor Street West<br>Toronto ON | ECA |
|---|---|---|---|---|---|

| | | | |
|---|---|---|---|
| **Approval No:** | 4548-69HSXZ | **MOE District:** | Metro Toronto |
| **Approval Date:** | 2005-02-17 | **City:** | |
| **Status:** | Approved | **Longitude:** | -79.4507 |
| **Record Type:** | ECA | **Latitude:** | 43.656734 |
| **Link Source:** | IDS | **Geometry X:** | |
| **SWP Area Name:** | Toronto | **Geometry Y:** | |
| **Approval Type:** | ECA-AIR | | |
| **Project Type:** | AIR | | |
| **Business Name:** | Toronto Catholic District School Board | | |
| **Address:** | 1515 Bloor Street West | | |
| **Full Address:** | | | |
| **Full PDF Link:** | https://www.accessenvironment.ene.gov.on.ca/instruments/0838-64FNE6-14.pdf | | |
| **PDF Site Location:** | | | |

| 55 | 21 of 29 | NW/43.7 | 109.8 / 0.00 | TORONTO DISTRICT CATHOLIC SCHOOL BOARD<br>BISHOP FRANCIS MARROCCO/THOMAS MERTON 1515 BLOOR STREET WEST<br>TORONTO ON M6P 1A3 | GEN |
|---|---|---|---|---|---|

| | | | |
|---|---|---|---|
| **Generator No:** | ON0121837 | **Status:** | |
| **SIC Code:** | 611110 | **Co Admin:** | Kelly Kwon |
| **SIC Description:** | ELEMENTARY AND SECONDARY SCHOOLS | **Choice of Contact:** | CO_OFFICIAL |
| **Approval Years:** | 2016 | **Phone No Admin:** | 416-222-8282 Ext.2111 |
| **PO Box No:** | | **Contam. Facility:** | No |
| **Country:** | Canada | **MHSW Facility:** | No |

***Detail(s)***

| | |
|---|---|
| **Waste Class:** | 221 |
| **Waste Class Desc:** | LIGHT FUELS |
| **Waste Class:** | 263 |
| **Waste Class Desc:** | ORGANIC LABORATORY CHEMICALS |
| **Waste Class:** | 252 |
| **Waste Class Desc:** | WASTE OILS & LUBRICANTS |
| **Waste Class:** | 148 |
| **Waste Class Desc:** | INORGANIC LABORATORY CHEMICALS |
| **Waste Class:** | 243 |
| **Waste Class Desc:** | PCBS |
| **Waste Class:** | 264 |
| **Waste Class Desc:** | PHOTOPROCESSING WASTES |
| **Waste Class:** | 212 |
| **Waste Class Desc:** | ALIPHATIC SOLVENTS |
| **Waste Class:** | 251 |
| **Waste Class Desc:** | OIL SKIMMINGS & SLUDGES |

| 55 | 22 of 29 | NW/43.7 | 109.8 / 0.00 | Toronto Catholic District School Bard<br>1515 Bloor St. West<br>Toronto ON M6P 1A3 | GEN |
|---|---|---|---|---|---|

| | | | |
|---|---|---|---|
| **Generator No:** | ON5675716 | **Status:** | |
| **SIC Code:** | 611110 | **Co Admin:** | |
| **SIC Description:** | ELEMENTARY AND SECONDARY SCHOOLS | **Choice of Contact:** | CO_OFFICIAL |

| | | | |
|---|---|---|---|
| **Approval Years:** | 2016 | **Phone No Admin:** | |
| **PO Box No:** | | **Contam. Facility:** | No |
| **Country:** | Canada | **MHSW Facility:** | No |

***Detail(s)***

**Waste Class:** 251
**Waste Class Desc:** OIL SKIMMINGS & SLUDGES

**Waste Class:** 221
**Waste Class Desc:** LIGHT FUELS

---

| | | | | | |
|---|---|---|---|---|---|
| 55 | 23 of 29 | NW/43.7 | 109.8 / 0.00 | **TORONTO DISTRICT CATHOLIC SCHOOL BOARD**<br>**BISHOP FRANCIS MARROCCO/THOMAS MERTON 1515 BLOOR STREET WEST**<br>**TORONTO ON M6P 1A3** | GEN |

| | | | |
|---|---|---|---|
| **Generator No:** | ON0121837 | **Status:** | |
| **SIC Code:** | 611110 | **Co Admin:** | Kelly Kwon |
| **SIC Description:** | ELEMENTARY AND SECONDARY SCHOOLS | **Choice of Contact:** | CO_OFFICIAL |
| **Approval Years:** | 2015 | **Phone No Admin:** | 416-222-8282 Ext.2111 |
| **PO Box No:** | | **Contam. Facility:** | No |
| **Country:** | Canada | **MHSW Facility:** | No |

***Detail(s)***

**Waste Class:** 243
**Waste Class Desc:** PCBS

**Waste Class:** 148
**Waste Class Desc:** INORGANIC LABORATORY CHEMICALS

**Waste Class:** 252
**Waste Class Desc:** WASTE OILS & LUBRICANTS

**Waste Class:** 263
**Waste Class Desc:** ORGANIC LABORATORY CHEMICALS

**Waste Class:** 264
**Waste Class Desc:** PHOTOPROCESSING WASTES

**Waste Class:** 212
**Waste Class Desc:** ALIPHATIC SOLVENTS

**Waste Class:** 221
**Waste Class Desc:** LIGHT FUELS

**Waste Class:** 251
**Waste Class Desc:** OIL SKIMMINGS & SLUDGES

---

| | | | | | |
|---|---|---|---|---|---|
| 55 | 24 of 29 | NW/43.7 | 109.8 / 0.00 | **TORONTO DISTRICT CATHOLIC SCHOOL BOARD**<br>**BISHOP FRANCIS MARROCCO/THOMAS MERTON 1515 BLOOR STREET WEST**<br>**TORONTO ON M6P 1A3** | GEN |

| | | | |
|---|---|---|---|
| **Generator No:** | ON0121837 | **Status:** | |
| **SIC Code:** | 611110 | **Co Admin:** | Kelly Kwon |
| **SIC Description:** | ELEMENTARY AND SECONDARY SCHOOLS | **Choice of Contact:** | CO_OFFICIAL |
| **Approval Years:** | 2014 | **Phone No Admin:** | 416-222-8282 Ext.2111 |

| | | | |
|---|---|---|---|
| ***PO Box No:*** | | ***Contam. Facility:*** | No |
| ***Country:*** | Canada | ***MHSW Facility:*** | No |

***Detail(s)***

***Waste Class:*** 243
***Waste Class Desc:*** PCBS

***Waste Class:*** 148
***Waste Class Desc:*** INORGANIC LABORATORY CHEMICALS

***Waste Class:*** 252
***Waste Class Desc:*** WASTE OILS & LUBRICANTS

***Waste Class:*** 264
***Waste Class Desc:*** PHOTOPROCESSING WASTES

***Waste Class:*** 263
***Waste Class Desc:*** ORGANIC LABORATORY CHEMICALS

***Waste Class:*** 221
***Waste Class Desc:*** LIGHT FUELS

***Waste Class:*** 212
***Waste Class Desc:*** ALIPHATIC SOLVENTS

***Waste Class:*** 251
***Waste Class Desc:*** OIL SKIMMINGS & SLUDGES

---

| | | | | | |
|---|---|---|---|---|---|
| **55** | ***25 of 29*** | ***NW/43.7*** | ***109.8 / 0.00*** | ***TORONTO DISTRICT CATHOLIC SCHOOL BOARD***<br>***BISHOP FRANCIS MARROCCO/THOMAS MERTON 1515 BLOOR STREET WEST***<br>***TORONTO ON M6P 1A3*** | ***GEN*** |

| | | | |
|---|---|---|---|
| ***Generator No:*** | ON0121837 | ***Status:*** | Registered |
| ***SIC Code:*** | | ***Co Admin:*** | |
| ***SIC Description:*** | | ***Choice of Contact:*** | |
| ***Approval Years:*** | As of Dec 2018 | ***Phone No Admin:*** | |
| ***PO Box No:*** | | ***Contam. Facility:*** | |
| ***Country:*** | Canada | ***MHSW Facility:*** | |

***Detail(s)***

***Waste Class:*** 212 B
***Waste Class Desc:*** Aliphatic solvents and residues

***Waste Class:*** 148 C
***Waste Class Desc:*** Misc. wastes and inorganic chemicals

***Waste Class:*** 148 I
***Waste Class Desc:*** Misc. wastes and inorganic chemicals

***Waste Class:*** 148 R
***Waste Class Desc:*** Misc. wastes and inorganic chemicals

***Waste Class:*** 252 L
***Waste Class Desc:*** Waste crankcase oils and lubricants

***Waste Class:*** 263 B
***Waste Class Desc:*** Misc. waste organic chemicals

***Waste Class:*** 263 C

**Waste Class Desc:** Misc. waste organic chemicals

**Waste Class:** 263 I
**Waste Class Desc:** Misc. waste organic chemicals

**Waste Class:** 264 C
**Waste Class Desc:** Photoprocessing wastes

**Waste Class:** 264 L
**Waste Class Desc:** Photoprocessing wastes

**Waste Class:** 148 A
**Waste Class Desc:** Misc. wastes and inorganic chemicals

**Waste Class:** 148 B
**Waste Class Desc:** Misc. wastes and inorganic chemicals

---

| 55 | 26 of 29 | NW/43.7 | 109.8 / 0.00 | TORONTO DISTRICT CATHOLIC SCHOOL BOARD<br>BISHOP FRANCIS MARROCCO/THOMAS MERTON 1515 BLOOR STREET WEST<br>TORONTO ON M6P 1A3 | GEN |
|---|---|---|---|---|---|

| | | | |
|---|---|---|---|
| **Generator No:** | ON0121837 | **Status:** | Registered |
| **SIC Code:** | | **Co Admin:** | |
| **SIC Description:** | | **Choice of Contact:** | |
| **Approval Years:** | As of Jul 2020 | **Phone No Admin:** | |
| **PO Box No:** | | **Contam. Facility:** | |
| **Country:** | Canada | **MHSW Facility:** | |

***Detail(s)***

**Waste Class:** 264 C
**Waste Class Desc:** Photoprocessing wastes

**Waste Class:** 263 I
**Waste Class Desc:** Misc. waste organic chemicals

**Waste Class:** 148 A
**Waste Class Desc:** Misc. wastes and inorganic chemicals

**Waste Class:** 263 B
**Waste Class Desc:** Misc. waste organic chemicals

**Waste Class:** 263 C
**Waste Class Desc:** Misc. waste organic chemicals

**Waste Class:** 212 B
**Waste Class Desc:** Aliphatic solvents and residues

**Waste Class:** 148 C
**Waste Class Desc:** Misc. wastes and inorganic chemicals

**Waste Class:** 146 T
**Waste Class Desc:** Other specified inorganic sludges, slurries or solids

**Waste Class:** 264 L
**Waste Class Desc:** Photoprocessing wastes

**Waste Class:** 148 B
**Waste Class Desc:** Misc. wastes and inorganic chemicals

**Waste Class:** 252 L
**Waste Class Desc:** Waste crankcase oils and lubricants

**Waste Class:** 148 R
**Waste Class Desc:** Misc. wastes and inorganic chemicals

**Waste Class:** 148 I
**Waste Class Desc:** Misc. wastes and inorganic chemicals

---

| 55 | 27 of 29 | NW/43.7 | 109.8 / 0.00 | TORONTO DISTRICT CATHOLIC SCHOOL BOARD<br>BISHOP FRANCIS MARROCCO/THOMAS MERTON 1515 BLOOR STREET WEST<br>TORONTO ON M6P 1A3 | GEN |
|---|---|---|---|---|---|

**Generator No:** ON0121837
**SIC Code:**
**SIC Description:**
**Approval Years:** As of Nov 2021
**PO Box No:**
**Country:** Canada

**Status:** Registered
**Co Admin:**
**Choice of Contact:**
**Phone No Admin:**
**Contam. Facility:**
**MHSW Facility:**

***Detail(s)***

**Waste Class:** 264 C
**Waste Class Desc:** Photoprocessing wastes

**Waste Class:** 263 I
**Waste Class Desc:** Misc. waste organic chemicals

**Waste Class:** 148 A
**Waste Class Desc:** Misc. wastes and inorganic chemicals

**Waste Class:** 148 R
**Waste Class Desc:** Misc. wastes and inorganic chemicals

**Waste Class:** 212 B
**Waste Class Desc:** Aliphatic solvents and residues

**Waste Class:** 146 T
**Waste Class Desc:** Other specified inorganic sludges, slurries or solids

**Waste Class:** 148 I
**Waste Class Desc:** Misc. wastes and inorganic chemicals

**Waste Class:** 263 C
**Waste Class Desc:** Misc. waste organic chemicals

**Waste Class:** 148 B
**Waste Class Desc:** Misc. wastes and inorganic chemicals

**Waste Class:** 252 L
**Waste Class Desc:** Waste crankcase oils and lubricants

**Waste Class:** 148 C
**Waste Class Desc:** Misc. wastes and inorganic chemicals

**Waste Class:** 264 L
**Waste Class Desc:** Photoprocessing wastes

**Waste Class:** 263 B
**Waste Class Desc:** Misc. waste organic chemicals

---

| 55 | 28 of 29 | NW/43.7 | 109.8 / 0.00 | 1515 Bloor Street West<br>Toronto ON M6P 1A3 | EHS |
|---|---|---|---|---|---|

| Map Key | Number of Records | Direction/ Distance (m) | Elev/Diff (m) | Site | DB |
|---|---|---|---|---|---|

| | | | |
|---|---|---|---|
| **Order No:** | 21061500140 | **Nearest Intersection:** | |
| **Status:** | C | **Municipality:** | |
| **Report Type:** | Standard Report | **Client Prov/State:** | ON |
| **Report Date:** | 18-JUN-21 | **Search Radius (km):** | .25 |
| **Date Received:** | 15-JUN-21 | **X:** | -79.4514866 |
| **Previous Site Name:** | | **Y:** | 43.6560807 |
| **Lot/Building Size:** | | | |
| **Additional Info Ordered:** | Fire Insur. Maps and/or Site Plans; Title Searches | | |

| | | | | | |
|---|---|---|---|---|---|
| 55 | 29 of 29 | NW/43.7 | 109.8 / 0.00 | 1515 Bloor Street West<br>Toronto ON M6P 1A3 | EHS |

| | | | |
|---|---|---|---|
| **Order No:** | 21061500140 | **Nearest Intersection:** | |
| **Status:** | C | **Municipality:** | |
| **Report Type:** | Standard Report | **Client Prov/State:** | ON |
| **Report Date:** | 18-JUN-21 | **Search Radius (km):** | .25 |
| **Date Received:** | 15-JUN-21 | **X:** | -79.4514866 |
| **Previous Site Name:** | | **Y:** | 43.6560807 |
| **Lot/Building Size:** | | | |
| **Additional Info Ordered:** | Fire Insur. Maps and/or Site Plans; Title Searches | | |

| | | | | | |
|---|---|---|---|---|---|
| 56 | 1 of 1 | W/44.1 | 109.8 / 0.00 | 2295 Dundas St W<br>Toronto ON M6R1X6 | EHS |

| | | | |
|---|---|---|---|
| **Order No:** | 20140203005 | **Nearest Intersection:** | |
| **Status:** | C | **Municipality:** | |
| **Report Type:** | Custom Report | **Client Prov/State:** | ON |
| **Report Date:** | 07-FEB-14 | **Search Radius (km):** | .25 |
| **Date Received:** | 03-FEB-14 | **X:** | -79.452638 |
| **Previous Site Name:** | | **Y:** | 43.655402 |
| **Lot/Building Size:** | | | |
| **Additional Info Ordered:** | | | |

| | | | | | |
|---|---|---|---|---|---|
| 57 | 1 of 3 | W/44.1 | 109.8 / 0.00 | Bloor Street Boxing Gym<br>2295 Dundas Street West<br>Toronto ON M6R 1X6 | GEN |

| | | | |
|---|---|---|---|
| **Generator No:** | ON7061442 | **Status:** | |
| **SIC Code:** | | **Co Admin:** | |
| **SIC Description:** | | **Choice of Contact:** | |
| **Approval Years:** | 02,03,04 | **Phone No Admin:** | |
| **PO Box No:** | | **Contam. Facility:** | |
| **Country:** | | **MHSW Facility:** | |

***Detail(s)***

| | |
|---|---|
| **Waste Class:** | 252 |
| **Waste Class Desc:** | WASTE OILS & LUBRICANTS |

| | | | | | |
|---|---|---|---|---|---|
| 57 | 2 of 3 | W/44.1 | 109.8 / 0.00 | Cross & Machell<br>2295 Dundas St W<br>Toronto ON M6R 1X6 | TANK |

| | |
|---|---|
| **Permit Date:** | 1923 |
| **Permit Type:** | Transfer of ownership |
| **User Type:** | Auto sales and service |
| **Installation Type:** | Gasoline tank and pump |
| **Installation Size:** | |

| | |
|---|---|
| **Installation Config.:** | 1 x gasoline tank and pump |
| **No. Tanks Installed:** | 1 |
| **Units of Measure:** | |
| **Value/Tank ($):** | |
| **Capacity(gal):** | |
| **Reference:** | TCM 1923 A: 64 |
| **Location Desc:** | |

| Map Key | Number of Records | Direction/ Distance (m) | Elev/Diff (m) | Site | DB |
|---|---|---|---|---|---|
| 57 | 3 of 3 | W/44.1 | 109.8 / 0.00 | **Dundas Motor Sales Ltd**<br>**2295 Dundas St W**<br>**Toronto ON M6R 1X6** | TANK |

| | |
|---|---|
| **Permit Date:** | 1923 |
| **Permit Type:** | Transfer of ownership |
| **User Type:** | Auto sales and service |
| **Installation Type:** | Gasoline tank and pump |
| **Installation Size:** | |
| **Installation Config.:** | 1 x gasoline tank and pump |
| **No. Tanks Installed:** | 1 |
| **Units of Measure:** | |
| **Value/Tank ($):** | |
| **Capacity(gal):** | |
| **Reference:** | TCM 1923 A: 64 |
| **Location Desc:** | |

| Map Key | Number of Records | Direction/ Distance (m) | Elev/Diff (m) | Site | DB |
|---|---|---|---|---|---|
| 58 | 1 of 1 | WNW/44.7 | 109.8 / 0.00 | ON | BORE |

| | | | |
|---|---|---|---|
| **Borehole ID:** | 632949 | **Inclin FLG:** | No |
| **OGF ID:** | 215533350 | **SP Status:** | Initial Entry |
| **Status:** | | **Surv Elev:** | No |
| **Type:** | Borehole | **Piezometer:** | No |
| **Use:** | | **Primary Name:** | |
| **Completion Date:** | JAN-1965 | **Municipality:** | |
| **Static Water Level:** | 0.5 | **Lot:** | |
| **Primary Water Use:** | | **Township:** | |
| **Sec. Water Use:** | | **Latitude DD:** | 43.655931 |
| **Total Depth m:** | 6.1 | **Longitude DD:** | -79.452255 |
| **Depth Ref:** | Ground Surface | **UTM Zone:** | 17 |
| **Depth Elev:** | | **Easting:** | 624805 |
| **Drill Method:** | | **Northing:** | 4834823 |
| **Orig Ground Elev m:** | 112 | **Location Accuracy:** | |
| **Elev Reliabil Note:** | | **Accuracy:** | Not Applicable |
| **DEM Ground Elev m:** | 113 | | |
| **Concession:** | | | |
| **Location D:** | | | |
| **Survey D:** | | | |
| **Comments:** | | | |

***Borehole Geology Stratum***

| | | | |
|---|---|---|---|
| **Geology Stratum ID:** | 218464448 | **Mat Consistency:** | Dense |
| **Top Depth:** | 4.6 | **Material Moisture:** | |
| **Bottom Depth:** | 6.1 | **Material Texture:** | |
| **Material Color:** | Grey | **Non Geo Mat Type:** | |
| **Material 1:** | Sand | **Geologic Formation:** | |
| **Material 2:** | Silt | **Geologic Group:** | |
| **Material 3:** | | **Geologic Period:** | |
| **Material 4:** | | **Depositional Gen:** | lacustrine |
| **Gsc Material Description:** | | | |
| **Stratum Description:** | SAND,SILT. GREY,LACUSTRINE,DENSE,LAYERED,AGE GLACIAL, WATER STABLE AT 368.5 FEET. | | |

0001004500150031 **Note: Many records provided by the department have a truncated [Stratum Description] field.

| | | | |
|---|---|---|---|
| **Geology Stratum ID:** | 218464446 | **Mat Consistency:** | |
| **Top Depth:** | 0 | **Material Moisture:** | |
| **Bottom Depth:** | .3 | **Material Texture:** | |
| **Material Color:** | | **Non Geo Mat Type:** | |
| **Material 1:** | Fill | **Geologic Formation:** | |
| **Material 2:** | Granuls | **Geologic Group:** | |
| **Material 3:** | Asphalt | **Geologic Period:** | |
| **Material 4:** | | **Depositional Gen:** | fill |
| **Gsc Material Description:** | | | |
| **Stratum Description:** | FILL,CINDERS,ASPHALT **Note: Many records provided by the department have a truncated [Stratum Description] field. | | |

| | | | |
|---|---|---|---|
| **Geology Stratum ID:** | 218464447 | **Mat Consistency:** | Dense |
| **Top Depth:** | .3 | **Material Moisture:** | |
| **Bottom Depth:** | 4.6 | **Material Texture:** | |
| **Material Color:** | Brown | **Non Geo Mat Type:** | |
| **Material 1:** | Sand | **Geologic Formation:** | |
| **Material 2:** | Silt | **Geologic Group:** | |
| **Material 3:** | | **Geologic Period:** | |
| **Material 4:** | | **Depositional Gen:** | lacustrine |
| **Gsc Material Description:** | | | |
| **Stratum Description:** | SAND,SILT. BROWN,LACUSTRINE,DENSE, AGE GLACIAL. | | |

***Source***

| | | | |
|---|---|---|---|
| **Source Type:** | Data Survey | **Source Appl:** | Spatial/Tabular |
| **Source Orig:** | Geological Survey of Canada | **Source Iden:** | 1 |
| **Source Date:** | 1956-1972 | **Scale or Res:** | Varies |
| **Confidence:** | M | **Horizontal:** | NAD27 |
| **Observatio:** | | **Verticalda:** | Mean Average Sea Level |
| **Source Name:** | Urban Geology Automated Information System (UGAIS) | | |
| **Source Details:** | File: TOR1A.txt RecordID: 008960 NTS_Sheet: 30M11E | | |
| **Confiden 1:** | Logs are approximately correct. Lack of information. Doubtful terminology. | | |

***Source List***

| | | | |
|---|---|---|---|
| **Source Identifier:** | 1 | **Horizontal Datum:** | NAD27 |
| **Source Type:** | Data Survey | **Vertical Datum:** | Mean Average Sea Level |
| **Source Date:** | 1956-1972 | **Projection Name:** | Universal Transverse Mercator |
| **Scale or Resolution:** | Varies | | |
| **Source Name:** | Urban Geology Automated Information System (UGAIS) | | |
| **Source Originators:** | Geological Survey of Canada | | |

| 59 | 1 of 1 | ENE/51.3 | 109.8 / 0.00 | 158 STERLING ROAD Toronto ON | WWIS |
|---|---|---|---|---|---|

| | | | |
|---|---|---|---|
| **Well ID:** | 7288740 | **Data Entry Status:** | |
| **Construction Date:** | | **Data Src:** | |
| **Primary Water Use:** | | **Date Received:** | 6/21/2017 |
| **Sec. Water Use:** | | **Selected Flag:** | TRUE |
| **Final Well Status:** | Abandoned-Other | **Abandonment Rec:** | Yes |
| **Water Type:** | | **Contractor:** | 6607 |
| **Casing Material:** | | **Form Version:** | 7 |
| **Audit No:** | Z248309 | **Owner:** | |
| **Tag:** | | **Street Name:** | 158 STERLING ROAD |
| **Construction Method:** | | **County:** | YORK AND TORONTO |
| **Elevation (m):** | | **Municipality:** | TORONTO CITY |
| **Elevation Reliability:** | | **Site Info:** | |
| **Depth to Bedrock:** | | **Lot:** | |
| **Well Depth:** | | **Concession:** | |
| **Overburden/Bedrock:** | | **Concession Name:** | |

| | | | |
|---|---|---|---|
| ***Pump Rate:*** | | ***Easting NAD83:*** | |
| ***Static Water Level:*** | | ***Northing NAD83:*** | |
| ***Flowing (Y/N):*** | | ***Zone:*** | |
| ***Flow Rate:*** | | ***UTM Reliability:*** | |
| ***Clear/Cloudy:*** | | | |

***PDF URL (Map):*** https://d2khazk8e83rdv.cloudfront.net/moe_mapping/downloads/2Water/Wells_pdfs/728\7288740.pdf

***Additional Detail(s) (Map)***

| | |
|---|---|
| ***Well Completed Date:*** | 2017/04/26 |
| ***Year Completed:*** | 2017 |
| ***Depth (m):*** | |
| ***Latitude:*** | 43.6555999836251 |
| ***Longitude:*** | -79.448315791199 |
| ***Path:*** | 728\7288740.pdf |

***Bore Hole Information***

| | | | |
|---|---|---|---|
| ***Bore Hole ID:*** | 1006570699 | ***Elevation:*** | |
| ***DP2BR:*** | | ***Elevrc:*** | |
| ***Spatial Status:*** | | ***Zone:*** | 17 |
| ***Code OB:*** | | ***East83:*** | 625123.00 |
| ***Code OB Desc:*** | | ***North83:*** | 4834792.00 |
| ***Open Hole:*** | | ***Org CS:*** | UTM83 |
| ***Cluster Kind:*** | | ***UTMRC:*** | 4 |
| ***Date Completed:*** | 26-Apr-2017 00:00:00 | ***UTMRC Desc:*** | margin of error : 30 m - 100 m |
| ***Remarks:*** | | ***Location Method:*** | wwr |
| ***Elevrc Desc:*** | | | |
| ***Location Source Date:*** | | | |
| ***Improvement Location Source:*** | | | |
| ***Improvement Location Method:*** | | | |
| ***Source Revision Comment:*** | | | |
| ***Supplier Comment:*** | | | |

***Overburden and Bedrock Materials Interval***

| | |
|---|---|
| ***Formation ID:*** | 1006777738 |
| ***Layer:*** | |
| ***Color:*** | |
| ***General Color:*** | |
| ***Mat1:*** | |
| ***Most Common Material:*** | |
| ***Mat2:*** | |
| ***Mat2 Desc:*** | |
| ***Mat3:*** | |
| ***Mat3 Desc:*** | |
| ***Formation Top Depth:*** | |
| ***Formation End Depth:*** | |
| ***Formation End Depth UOM:*** | ft |

***Annular Space/Abandonment Sealing Record***

| | |
|---|---|
| ***Plug ID:*** | 1006777745 |
| ***Layer:*** | 1 |
| ***Plug From:*** | 0.0 |
| ***Plug To:*** | 6.059999942779541 |
| ***Plug Depth UOM:*** | ft |

***Annular Space/Abandonment***

***Sealing Record***

| | |
|---|---|
| ***Plug ID:*** | 1006777746 |
| ***Layer:*** | 2 |
| ***Plug From:*** | 6.090000152587891 |
| ***Plug To:*** | 9.09000015258789 |
| ***Plug Depth UOM:*** | ft |

***Method of Construction & Well Use***

| | |
|---|---|
| ***Method Construction ID:*** | 1006777744 |
| ***Method Construction Code:*** | |
| ***Method Construction:*** | |
| ***Other Method Construction:*** | |

***Pipe Information***

| | |
|---|---|
| ***Pipe ID:*** | 1006777737 |
| ***Casing No:*** | 0 |
| ***Comment:*** | |
| ***Alt Name:*** | |

***Construction Record - Casing***

| | |
|---|---|
| ***Casing ID:*** | 1006777742 |
| ***Layer:*** | |
| ***Material:*** | |
| ***Open Hole or Material:*** | |
| ***Depth From:*** | |
| ***Depth To:*** | |
| ***Casing Diameter:*** | |
| ***Casing Diameter UOM:*** | inch |
| ***Casing Depth UOM:*** | ft |

***Construction Record - Screen***

| | |
|---|---|
| ***Screen ID:*** | 1006777743 |
| ***Layer:*** | |
| ***Slot:*** | |
| ***Screen Top Depth:*** | |
| ***Screen End Depth:*** | |
| ***Screen Material:*** | |
| ***Screen Depth UOM:*** | ft |
| ***Screen Diameter UOM:*** | inch |
| ***Screen Diameter:*** | |

***Water Details***

| | |
|---|---|
| ***Water ID:*** | 1006777741 |
| ***Layer:*** | |
| ***Kind Code:*** | |
| ***Kind:*** | |
| ***Water Found Depth:*** | |
| ***Water Found Depth UOM:*** | ft |

***Hole Diameter***

| | |
|---|---|
| ***Hole ID:*** | 1006777739 |
| ***Diameter:*** | 100.0 |
| ***Depth From:*** | 0.0 |

| | |
|---|---|
| **Depth To:** | 6.059999942779541 |
| **Hole Depth UOM:** | ft |
| **Hole Diameter UOM:** | inch |

***Hole Diameter***

| | |
|---|---|
| **Hole ID:** | 1006777740 |
| **Diameter:** | 6.400000095367432 |
| **Depth From:** | 6.059999942779541 |
| **Depth To:** | 9.09000015258789 |
| **Hole Depth UOM:** | ft |
| **Hole Diameter UOM:** | inch |

---

**60** | **1 of 1** | **ENE/52.4** | **109.8 / 0.00** | **158 STERLING ROAD Toronto ON** | **WWIS**

| | | | |
|---|---|---|---|
| **Well ID:** | 7288744 | **Data Entry Status:** | |
| **Construction Date:** | | **Data Src:** | |
| **Primary Water Use:** | | **Date Received:** | 6/21/2017 |
| **Sec. Water Use:** | | **Selected Flag:** | TRUE |
| **Final Well Status:** | Abandoned-Other | **Abandonment Rec:** | Yes |
| **Water Type:** | | **Contractor:** | 6607 |
| **Casing Material:** | | **Form Version:** | 7 |
| **Audit No:** | Z248304 | **Owner:** | |
| **Tag:** | | **Street Name:** | 158 STERLING ROAD |
| **Construction Method:** | | **County:** | YORK AND TORONTO |
| **Elevation (m):** | | **Municipality:** | TORONTO CITY |
| **Elevation Reliability:** | | **Site Info:** | |
| **Depth to Bedrock:** | | **Lot:** | |
| **Well Depth:** | | **Concession:** | |
| **Overburden/Bedrock:** | | **Concession Name:** | |
| **Pump Rate:** | | **Easting NAD83:** | |
| **Static Water Level:** | | **Northing NAD83:** | |
| **Flowing (Y/N):** | | **Zone:** | |
| **Flow Rate:** | | **UTM Reliability:** | |
| **Clear/Cloudy:** | | | |

**PDF URL (Map):** https://d2khazk8e83rdv.cloudfront.net/moe_mapping/downloads/2Water/Wells_pdfs/728\7288744.pdf

***Additional Detail(s) (Map)***

| | |
|---|---|
| **Well Completed Date:** | 2017/04/27 |
| **Year Completed:** | 2017 |
| **Depth (m):** | |
| **Latitude:** | 43.6555906462497 |
| **Longitude:** | -79.4482912294442 |
| **Path:** | 728\7288744.pdf |

***Bore Hole Information***

| | | | |
|---|---|---|---|
| **Bore Hole ID:** | 1006570722 | **Elevation:** | |
| **DP2BR:** | | **Elevrc:** | |
| **Spatial Status:** | | **Zone:** | 17 |
| **Code OB:** | | **East83:** | 625125.00 |
| **Code OB Desc:** | | **North83:** | 4834791.00 |
| **Open Hole:** | | **Org CS:** | UTM83 |
| **Cluster Kind:** | | **UTMRC:** | 4 |
| **Date Completed:** | 27-Apr-2017 00:00:00 | **UTMRC Desc:** | margin of error : 30 m - 100 m |
| **Remarks:** | | **Location Method:** | wwr |
| **Elevrc Desc:** | | | |
| **Location Source Date:** | | | |
| **Improvement Location Source:** | | | |

***Improvement Location Method:***
***Source Revision Comment:***
***Supplier Comment:***

***Overburden and Bedrock Materials Interval***

***Formation ID:*** 1006778455
***Layer:***
***Color:***
***General Color:***
***Mat1:***
***Most Common Material:***
***Mat2:***
***Mat2 Desc:***
***Mat3:***
***Mat3 Desc:***
***Formation Top Depth:***
***Formation End Depth:***
***Formation End Depth UOM:*** m

***Annular Space/Abandonment Sealing Record***

***Plug ID:*** 1006778462
***Layer:*** 1
***Plug From:*** 0.0
***Plug To:*** 6.059999942779541
***Plug Depth UOM:*** m

***Annular Space/Abandonment Sealing Record***

***Plug ID:*** 1006778463
***Layer:*** 2
***Plug From:*** 6.059999942779541
***Plug To:*** 14.0
***Plug Depth UOM:*** m

***Method of Construction & Well Use***

***Method Construction ID:*** 1006778461
***Method Construction Code:***
***Method Construction:***
***Other Method Construction:***

***Pipe Information***

***Pipe ID:*** 1006778454
***Casing No:*** 0
***Comment:***
***Alt Name:***

***Construction Record - Casing***

***Casing ID:*** 1006778459
***Layer:***
***Material:***
***Open Hole or Material:***
***Depth From:***

**Depth To:**
**Casing Diameter:**
**Casing Diameter UOM:** cm
**Casing Depth UOM:** m

**Construction Record - Screen**

**Screen ID:** 1006778460
**Layer:**
**Slot:**
**Screen Top Depth:**
**Screen End Depth:**
**Screen Material:**
**Screen Depth UOM:** m
**Screen Diameter UOM:** cm
**Screen Diameter:**

**Water Details**

**Water ID:** 1006778458
**Layer:**
**Kind Code:**
**Kind:**
**Water Found Depth:**
**Water Found Depth UOM:** m

**Hole Diameter**

**Hole ID:** 1006778457
**Diameter:** 6.400000095367432
**Depth From:** 6.059999942779541
**Depth To:** 14.0
**Hole Depth UOM:** m
**Hole Diameter UOM:** cm

**Hole Diameter**

**Hole ID:** 1006778456
**Diameter:** 100.0
**Depth From:** 0.0
**Depth To:** 6.059999942779541
**Hole Depth UOM:** m
**Hole Diameter UOM:** cm

---

| 61 | 1 of 2 | SW/54.0 | 109.8 / 0.00 | GREENFIELD CLEANERS 17-600<br>2211 DUNDAS STREET WEST<br>TORONTO ON M6R 1X6 | GEN |
|---|---|---|---|---|---|

**Generator No:** ON1498600
**SIC Code:** 9721
**SIC Description:** POWER LAUND./CLEANER
**Approval Years:** 92,93,94,95,96,97,98
**PO Box No:**
**Country:**

**Status:**
**Co Admin:**
**Choice of Contact:**
**Phone No Admin:**
**Contam. Facility:**
**MHSW Facility:**

**Detail(s)**

**Waste Class:** 241
**Waste Class Desc:** HALOGENATED SOLVENTS

| Map Key | Number of Records | Direction/ Distance (m) | Elev/Diff (m) | Site | DB |
|---|---|---|---|---|---|
| 61 | 2 of 2 | SW/54.0 | 109.8 / 0.00 | GREENFIELD CLEANERS<br>2211 DUNDAS STREET WEST<br>TORONTO ON M6R 1X6 | GEN |

| | | | |
|---|---|---|---|
| **Generator No:** | ON1498600 | **Status:** | |
| **SIC Code:** | 9721 | **Co Admin:** | |
| **SIC Description:** | POWER LAUND./CLEANERS | **Choice of Contact:** | |
| **Approval Years:** | 99,00,01,04 | **Phone No Admin:** | |
| **PO Box No:** | | **Contam. Facility:** | |
| **Country:** | | **MHSW Facility:** | |

**Detail(s)**

| | |
|---|---|
| **Waste Class:** | 241 |
| **Waste Class Desc:** | HALOGENATED SOLVENTS |

| | | | |
|---|---|---|---|
| 62 | 1 of 2 | E/54.0 | 109.8 / 0.00 |

20 PERTH AVE
TORONTO ON

WWIS

| | | | |
|---|---|---|---|
| **Well ID:** | 7290053 | **Data Entry Status:** | |
| **Construction Date:** | | **Data Src:** | |
| **Primary Water Use:** | | **Date Received:** | 7/7/2017 |
| **Sec. Water Use:** | | **Selected Flag:** | TRUE |
| **Final Well Status:** | Abandoned-Other | **Abandonment Rec:** | Yes |
| **Water Type:** | | **Contractor:** | 7241 |
| **Casing Material:** | | **Form Version:** | 7 |
| **Audit No:** | Z258398 | **Owner:** | |
| **Tag:** | | **Street Name:** | 20 PERTH AVE |
| **Construction Method:** | | **County:** | YORK AND TORONTO |
| **Elevation (m):** | | **Municipality:** | TORONTO CITY |
| **Elevation Reliability:** | | **Site Info:** | |
| **Depth to Bedrock:** | | **Lot:** | |
| **Well Depth:** | | **Concession:** | |
| **Overburden/Bedrock:** | | **Concession Name:** | |
| **Pump Rate:** | | **Easting NAD83:** | |
| **Static Water Level:** | | **Northing NAD83:** | |
| **Flowing (Y/N):** | | **Zone:** | |
| **Flow Rate:** | | **UTM Reliability:** | |
| **Clear/Cloudy:** | | | |

**PDF URL (Map):**

**Additional Detail(s) (Map)**

| | |
|---|---|
| **Well Completed Date:** | 2017/05/18 |
| **Year Completed:** | 2017 |
| **Depth (m):** | |
| **Latitude:** | 43.65486948611 |
| **Longitude:** | -79.4475657448337 |
| **Path:** | |

**Bore Hole Information**

| | | | |
|---|---|---|---|
| **Bore Hole ID:** | 1006619699 | **Elevation:** | |
| **DP2BR:** | | **Elevrc:** | |
| **Spatial Status:** | | **Zone:** | 17 |
| **Code OB:** | | **East83:** | 625185.00 |
| **Code OB Desc:** | | **North83:** | 4834712.00 |
| **Open Hole:** | | **Org CS:** | UTM83 |
| **Cluster Kind:** | | **UTMRC:** | 4 |
| **Date Completed:** | 18-May-2017 00:00:00 | **UTMRC Desc:** | margin of error : 30 m - 100 m |
| **Remarks:** | | **Location Method:** | wwr |
| **Elevrc Desc:** | | | |

***Location Source Date:***
***Improvement Location Source:***
***Improvement Location Method:***
***Source Revision Comment:***
***Supplier Comment:***

***Annular Space/Abandonment Sealing Record***

| | |
|---|---|
| ***Plug ID:*** | 1006671573 |
| ***Layer:*** | 1 |
| ***Plug From:*** | 0.0 |
| ***Plug To:*** | 15.0 |
| ***Plug Depth UOM:*** | ft |

***Method of Construction & Well Use***

| | |
|---|---|
| ***Method Construction ID:*** | 1006671572 |
| ***Method Construction Code:*** | D |
| ***Method Construction:*** | Direct Push |
| ***Other Method Construction:*** | |

***Pipe Information***

| | |
|---|---|
| ***Pipe ID:*** | 1006671566 |
| ***Casing No:*** | 0 |
| ***Comment:*** | |
| ***Alt Name:*** | |

***Construction Record - Casing***

| | |
|---|---|
| ***Casing ID:*** | 1006671570 |
| ***Layer:*** | 1 |
| ***Material:*** | 5 |
| ***Open Hole or Material:*** | PLASTIC |
| ***Depth From:*** | |
| ***Depth To:*** | 0.0 |
| ***Casing Diameter:*** | 2.0 |
| ***Casing Diameter UOM:*** | inch |
| ***Casing Depth UOM:*** | ft |

***Construction Record - Screen***

| | |
|---|---|
| ***Screen ID:*** | 1006671571 |
| ***Layer:*** | 1 |
| ***Slot:*** | |
| ***Screen Top Depth:*** | 15.0 |
| ***Screen End Depth:*** | |
| ***Screen Material:*** | 5 |
| ***Screen Depth UOM:*** | ft |
| ***Screen Diameter UOM:*** | inch |
| ***Screen Diameter:*** | 2.0 |

***Water Details***

| | |
|---|---|
| ***Water ID:*** | 1006671569 |
| ***Layer:*** | |
| ***Kind Code:*** | |
| ***Kind:*** | |
| ***Water Found Depth:*** | |

**Water Found Depth UOM:** ft

**Hole Diameter**

**Hole ID:** 1006671568
**Diameter:** 6.0
**Depth From:** 0.0
**Depth To:** 10.0
**Hole Depth UOM:** ft
**Hole Diameter UOM:** inch

---

**63** | **1 of 2** | **E/54.3** | **109.8 / 0.00** | **Dundas St W & Sterling**
**Toronto ON M6R 3B6** | **EHS**

**Order No:** 21021700196
**Status:** C
**Report Type:** Custom Report
**Report Date:** 03-MAR-21
**Date Received:** 17-FEB-21
**Previous Site Name:**
**Lot/Building Size:**
**Additional Info Ordered:** Fire Insur. Maps and/or Site Plans; City Directory

**Nearest Intersection:**
**Municipality:**
**Client Prov/State:** ON
**Search Radius (km):** .25
**X:** -79.44781588
**Y:** 43.6551314

---

**63** | **2 of 2** | **E/54.3** | **109.8 / 0.00** | **Dundas St W & Sterling**
**Toronto ON M6R 3B6** | **EHS**

**Order No:** 21021700196
**Status:** C
**Report Type:** Custom Report
**Report Date:** 03-MAR-21
**Date Received:** 17-FEB-21
**Previous Site Name:**
**Lot/Building Size:**
**Additional Info Ordered:** Fire Insur. Maps and/or Site Plans; City Directory

**Nearest Intersection:**
**Municipality:**
**Client Prov/State:** ON
**Search Radius (km):** .25
**X:** -79.44781588
**Y:** 43.6551314

---

**64** | **1 of 1** | **ENE/56.4** | **109.8 / 0.00** | **Bell**
**68 Perth Avenue**
**Toronto ON M6R 2C2** | **GEN**

**Generator No:** ON3800364
**SIC Code:**
**SIC Description:**
**Approval Years:** As of Dec 2018
**PO Box No:**
**Country:** Canada

**Status:** Registered
**Co Admin:**
**Choice of Contact:**
**Phone No Admin:**
**Contam. Facility:**
**MHSW Facility:**

**Detail(s)**

**Waste Class:** 221 L
**Waste Class Desc:** Light fuels

**Waste Class:** 241 L
**Waste Class Desc:** Halogenated solvents and residues

---

**65** | **1 of 1** | **E/59.3** | **109.8 / 0.00** | **150 Sterling Rd.**
**Toronto ON** | **WWIS**

**Well ID:** 7333090
**Construction Date:**

**Data Entry Status:**
**Data Src:**

| | | | |
|---|---|---|---|
| **Primary Water Use:** | Monitoring and Test Hole | **Date Received:** | 5/10/2019 |
| **Sec. Water Use:** | | **Selected Flag:** | TRUE |
| **Final Well Status:** | Monitoring and Test Hole | **Abandonment Rec:** | |
| **Water Type:** | | **Contractor:** | 6607 |
| **Casing Material:** | | **Form Version:** | 9 |
| **Audit No:** | 2Z8KY5BF | **Owner:** | |
| **Tag:** | A264715 | **Street Name:** | 150 Sterling Rd. |
| **Construction Method:** | | **County:** | YORK AND TORONTO |
| **Elevation (m):** | | **Municipality:** | TORONTO CITY |
| **Elevation Reliability:** | | **Site Info:** | BH - 17A |
| **Depth to Bedrock:** | | **Lot:** | |
| **Well Depth:** | | **Concession:** | |
| **Overburden/Bedrock:** | | **Concession Name:** | |
| **Pump Rate:** | | **Easting NAD83:** | |
| **Static Water Level:** | | **Northing NAD83:** | |
| **Flowing (Y/N):** | | **Zone:** | |
| **Flow Rate:** | | **UTM Reliability:** | |
| **Clear/Cloudy:** | | | |

**PDF URL (Map):** https://d2khazk8e83rdv.cloudfront.net/moe_mapping/downloads/2Water/Wells_pdfs/733\7333090.pdf

***Additional Detail(s) (Map)***

| | |
|---|---|
| **Well Completed Date:** | 2019/03/27 |
| **Year Completed:** | 2019 |
| **Depth (m):** | 6 |
| **Latitude:** | 43.6545697671094 |
| **Longitude:** | -79.4473750531394 |
| **Path:** | 733\7333090.pdf |

***Bore Hole Information***

| | | | |
|---|---|---|---|
| **Bore Hole ID:** | 1007397539 | **Elevation:** | |
| **DP2BR:** | | **Elevrc:** | |
| **Spatial Status:** | | **Zone:** | 17 |
| **Code OB:** | | **East83:** | 625201.00 |
| **Code OB Desc:** | | **North83:** | 4834679.00 |
| **Open Hole:** | | **Org CS:** | UTM83 |
| **Cluster Kind:** | | **UTMRC:** | 4 |
| **Date Completed:** | 27-Mar-2019 00:00:00 | **UTMRC Desc:** | margin of error : 30 m - 100 m |
| **Remarks:** | | **Location Method:** | wwr |
| **Elevrc Desc:** | | | |
| **Location Source Date:** | | | |
| **Improvement Location Source:** | | | |
| **Improvement Location Method:** | | | |
| **Source Revision Comment:** | | | |
| **Supplier Comment:** | | | |

***Overburden and Bedrock Materials Interval***

| | |
|---|---|
| **Formation ID:** | 1007397659 |
| **Layer:** | 2 |
| **Color:** | 2 |
| **General Color:** | GREY |
| **Mat1:** | 06 |
| **Most Common Material:** | SILT |
| **Mat2:** | 28 |
| **Mat2 Desc:** | SAND |
| **Mat3:** | 66 |
| **Mat3 Desc:** | DENSE |
| **Formation Top Depth:** | 3.0 |
| **Formation End Depth:** | 4.5 |

***Formation End Depth UOM:*** m

***Overburden and Bedrock Materials Interval***

***Formation ID:*** 1007397660
***Layer:*** 3
***Color:*** 2
***General Color:*** GREY
***Mat1:*** 28
***Most Common Material:*** SAND
***Mat2:*** 06
***Mat2 Desc:*** SILT
***Mat3:*** 66
***Mat3 Desc:*** DENSE
***Formation Top Depth:*** 4.5
***Formation End Depth:*** 6.0
***Formation End Depth UOM:*** m

***Overburden and Bedrock Materials Interval***

***Formation ID:*** 1007397658
***Layer:*** 1
***Color:*** 6
***General Color:*** BROWN
***Mat1:*** 28
***Most Common Material:*** SAND
***Mat2:*** 27
***Mat2 Desc:*** OTHER
***Mat3:*** 01
***Mat3 Desc:*** FILL
***Formation Top Depth:*** 0.0
***Formation End Depth:*** 3.0
***Formation End Depth UOM:*** m

***Annular Space/Abandonment Sealing Record***

***Plug ID:*** 1007397763
***Layer:*** 1
***Plug From:*** 0.0
***Plug To:*** 0.30000001192092896
***Plug Depth UOM:*** m

***Annular Space/Abandonment Sealing Record***

***Plug ID:*** 1007397745
***Layer:*** 1
***Plug From:***
***Plug To:***
***Plug Depth UOM:*** m

***Annular Space/Abandonment Sealing Record***

***Plug ID:*** 1007397764
***Layer:*** 2
***Plug From:*** 0.30000001192092896
***Plug To:*** 2.700000047683716
***Plug Depth UOM:*** m

***Method of Construction & Well Use***

| | |
|---|---|
| ***Method Construction ID:*** | 1007397615 |
| ***Method Construction Code:*** | 6 |
| ***Method Construction:*** | Boring |
| ***Other Method Construction:*** | |

***Pipe Information***

| | |
|---|---|
| ***Pipe ID:*** | 1007397585 |
| ***Casing No:*** | 0 |
| ***Comment:*** | |
| ***Alt Name:*** | |

***Construction Record - Casing***

| | |
|---|---|
| ***Casing ID:*** | 1007397697 |
| ***Layer:*** | 1 |
| ***Material:*** | 5 |
| ***Open Hole or Material:*** | PLASTIC |
| ***Depth From:*** | 0.6000000238418579 |
| ***Depth To:*** | 3.0 |
| ***Casing Diameter:*** | 5.099999904632568 |
| ***Casing Diameter UOM:*** | cm |
| ***Casing Depth UOM:*** | m |

***Construction Record - Screen***

| | |
|---|---|
| ***Screen ID:*** | 1007397713 |
| ***Layer:*** | 1 |
| ***Slot:*** | 10 |
| ***Screen Top Depth:*** | 3.0 |
| ***Screen End Depth:*** | 6.0 |
| ***Screen Material:*** | 5 |
| ***Screen Depth UOM:*** | m |
| ***Screen Diameter UOM:*** | cm |
| ***Screen Diameter:*** | 6.400000095367432 |

***Results of Well Yield Testing***

| | |
|---|---|
| ***Pump Test ID:*** | 1007397586 |
| ***Pump Set At:*** | |
| ***Static Level:*** | |
| ***Final Level After Pumping:*** | |
| ***Recommended Pump Depth:*** | |
| ***Pumping Rate:*** | |
| ***Flowing Rate:*** | |
| ***Recommended Pump Rate:*** | |
| ***Levels UOM:*** | m |
| ***Rate UOM:*** | LPM |
| ***Water State After Test Code:*** | |
| ***Water State After Test:*** | |
| ***Pumping Test Method:*** | |
| ***Pumping Duration HR:*** | |
| ***Pumping Duration MIN:*** | |
| ***Flowing:*** | |

***Water Details***

**Water ID:** 1007397647
**Layer:** 1
**Kind Code:** 8
**Kind:** Untested
**Water Found Depth:** 3.0
**Water Found Depth UOM:** m

***Hole Diameter***

**Hole ID:** 1007397729
**Diameter:** 21.0
**Depth From:** 0.0
**Depth To:** 6.0
**Hole Depth UOM:** m
**Hole Diameter UOM:** cm

---

| 66 | 1 of 21 | WNW/59.5 | 109.8 / 0.00 | CYBERMEDIX HEALTH SERVICES LTD.<br>2333 DUNDAS ST., W, TORONTO C/O 6 VANSCO RD.<br>TORONTO ON M6R 3A6 | GEN |
|---|---|---|---|---|---|

**Generator No:** ON0064819
**SIC Code:** 8681
**SIC Description:** MEDICAL LABORATORIES
**Approval Years:** 86,87,88,89,90
**PO Box No:**
**Country:**

**Status:**
**Co Admin:**
**Choice of Contact:**
**Phone No Admin:**
**Contam. Facility:**
**MHSW Facility:**

***Detail(s)***

**Waste Class:** 312
**Waste Class Desc:** PATHOLOGICAL WASTES

---

| 66 | 2 of 21 | WNW/59.5 | 109.8 / 0.00 | CYBERMEDIX HEALTH SERVICES LTD.<br>2333 DUNDAS ST., W, SUITE 301<br>TORONTO ON M6R 3A6 | GEN |
|---|---|---|---|---|---|

**Generator No:** ON0064819
**SIC Code:** 8681
**SIC Description:** MEDICAL LABORATORIES
**Approval Years:** 92,93,97
**PO Box No:**
**Country:**

**Status:**
**Co Admin:**
**Choice of Contact:**
**Phone No Admin:**
**Contam. Facility:**
**MHSW Facility:**

***Detail(s)***

**Waste Class:** 312
**Waste Class Desc:** PATHOLOGICAL WASTES

---

| 66 | 3 of 21 | WNW/59.5 | 109.8 / 0.00 | CYBERMEDIX HEALTH SERVICES LTD. 11-260<br>2333 DUNDAS ST., W, TORONTO C/O 6 VANSCO RD.<br>TORONTO ON M6R 3A6 | GEN |
|---|---|---|---|---|---|

**Generator No:** ON0064819
**SIC Code:** 8681
**SIC Description:** MEDICAL LABORATORIES
**Approval Years:** 94,95,96
**PO Box No:**
**Country:**

**Status:**
**Co Admin:**
**Choice of Contact:**
**Phone No Admin:**
**Contam. Facility:**
**MHSW Facility:**

| Map Key | Number of Records | Direction/ Distance (m) | Elev/Diff (m) | Site | DB |
|---|---|---|---|---|---|

***Detail(s)***

***Waste Class:*** 312
***Waste Class Desc:*** PATHOLOGICAL WASTES

---

**66** | ***4 of 21*** | ***WNW/59.5*** | ***109.8 / 0.00*** | ***CYBERMEDIX HEALTH SERVICES LIMITED 2333 DUNDAS STREET WEST SUITE 301 TORONTO ON M6R 3A6*** | ***GEN***

***Generator No:*** ON0064819
***SIC Code:*** 8681
***SIC Description:*** MEDICAL LABORATORIES
***Approval Years:*** 98,99,00,01,02,03,04,05,07,08
***PO Box No:***
***Country:***

***Status:***
***Co Admin:***
***Choice of Contact:***
***Phone No Admin:***
***Contam. Facility:***
***MHSW Facility:***

***Detail(s)***

***Waste Class:*** 312
***Waste Class Desc:*** PATHOLOGICAL WASTES

---

**66** | ***5 of 21*** | ***WNW/59.5*** | ***109.8 / 0.00*** | ***CYBERMEDIX HEALTH SERVICES LIMITED 2333 DUNDAS STREET WEST SUITE 301 TORONTO ON M6R 3A6*** | ***GEN***

***Generator No:*** ON0064819
***SIC Code:*** 621510
***SIC Description:*** Medical and Diagnostic Laboratories
***Approval Years:*** 2009
***PO Box No:***
***Country:***

***Status:***
***Co Admin:***
***Choice of Contact:***
***Phone No Admin:***
***Contam. Facility:***
***MHSW Facility:***

***Detail(s)***

***Waste Class:*** 312
***Waste Class Desc:*** PATHOLOGICAL WASTES

---

**66** | ***6 of 21*** | ***WNW/59.5*** | ***109.8 / 0.00*** | ***CYBERMEDIX HEALTH SERVICES LIMITED 2333 DUNDAS STREET WEST SUITE 301 TORONTO ON M6R 3A6*** | ***GEN***

***Generator No:*** ON0064819
***SIC Code:*** 621510
***SIC Description:*** Medical and Diagnostic Laboratories
***Approval Years:*** 2010
***PO Box No:***
***Country:***

***Status:***
***Co Admin:***
***Choice of Contact:***
***Phone No Admin:***
***Contam. Facility:***
***MHSW Facility:***

***Detail(s)***

***Waste Class:*** 312
***Waste Class Desc:*** PATHOLOGICAL WASTES

---

**66** | ***7 of 21*** | ***WNW/59.5*** | ***109.8 / 0.00*** | ***CYBERMEDIX HEALTH SERVICES LIMITED 2333 DUNDAS STREET WEST SUITE 301 TORONTO ON M6R 3A6*** | ***GEN***

***Generator No:*** ON0064819
***SIC Code:*** 621510

***Status:***
***Co Admin:***

**SIC Description:** Medical and Diagnostic Laboratories
**Approval Years:** 2011
**PO Box No:**
**Country:**
**Choice of Contact:**
**Phone No Admin:**
**Contam. Facility:**
**MHSW Facility:**

**Detail(s)**

**Waste Class:** 312
**Waste Class Desc:** PATHOLOGICAL WASTES

---

**66** | **8 of 21** | **WNW/59.5** | **109.8 / 0.00** | **LifeLabs LP**
**2333 DUNDAS STREET WEST SUITE 301**
**TORONTO ON M6R 3A6** | **GEN**

**Generator No:** ON0064819
**SIC Code:** 621510
**SIC Description:** Medical and Diagnostic Laboratories
**Approval Years:** 2012
**PO Box No:**
**Country:**
**Status:**
**Co Admin:**
**Choice of Contact:**
**Phone No Admin:**
**Contam. Facility:**
**MHSW Facility:**

**Detail(s)**

**Waste Class:** 312
**Waste Class Desc:** PATHOLOGICAL WASTES

---

**66** | **9 of 21** | **WNW/59.5** | **109.8 / 0.00** | **LifeLabs LP**
**2333 DUNDAS STREET WEST SUITE 301**
**TORONTO ON** | **GEN**

**Generator No:** ON0064819
**SIC Code:** 621510
**SIC Description:** MEDICAL AND DIAGNOSTIC LABORATORIES
**Approval Years:** 2013
**PO Box No:**
**Country:**
**Status:**
**Co Admin:**
**Choice of Contact:**
**Phone No Admin:**
**Contam. Facility:**
**MHSW Facility:**

**Detail(s)**

**Waste Class:** 312
**Waste Class Desc:** PATHOLOGICAL WASTES

---

**66** | **10 of 21** | **WNW/59.5** | **109.8 / 0.00** | **LifeLabs LP**
**2333 DUNDAS STREET WEST SUITE 301**
**TORONTO ON M6R 3A6** | **GEN**

**Generator No:** ON0064819
**SIC Code:** 621510
**SIC Description:** MEDICAL AND DIAGNOSTIC LABORATORIES
**Approval Years:** 2015
**PO Box No:**
**Country:** Canada
**Status:**
**Co Admin:**
**Choice of Contact:** CO_OFFICIAL
**Phone No Admin:**
**Contam. Facility:** No
**MHSW Facility:** No

**Detail(s)**

**Waste Class:** 312
**Waste Class Desc:** PATHOLOGICAL WASTES

| Map Key | Number of Records | Direction/ Distance (m) | Elev/Diff (m) | Site | DB |
|---|---|---|---|---|---|
| 66 | 11 of 21 | WNW/59.5 | 109.8 / 0.00 | dr fanian dental office<br>2333 dundas st west suite # 204<br>toronto ON M6R3A6 | GEN |

| | | | |
|---|---|---|---|
| **Generator No:** | ON3138618 | **Status:** | |
| **SIC Code:** | 621210 | **Co Admin:** | mojdeh bordbar |
| **SIC Description:** | OFFICES OF DENTISTS | **Choice of Contact:** | CO_ADMIN |
| **Approval Years:** | 2015 | **Phone No Admin:** | 4165332555 Ext. |
| **PO Box No:** | | **Contam. Facility:** | No |
| **Country:** | Canada | **MHSW Facility:** | No |

**Detail(s)**

**Waste Class:** 312
**Waste Class Desc:** PATHOLOGICAL WASTES

**Waste Class:** 264
**Waste Class Desc:** PHOTOPROCESSING WASTES

| | | | | | |
|---|---|---|---|---|---|
| 66 | 12 of 21 | WNW/59.5 | 109.8 / 0.00 | LifeLabs LP<br>2333 DUNDAS STREET WEST SUITE 301<br>TORONTO ON M6R 3A6 | GEN |

| | | | |
|---|---|---|---|
| **Generator No:** | ON0064819 | **Status:** | |
| **SIC Code:** | 621510 | **Co Admin:** | |
| **SIC Description:** | MEDICAL AND DIAGNOSTIC LABORATORIES | **Choice of Contact:** | CO_OFFICIAL |
| **Approval Years:** | 2016 | **Phone No Admin:** | |
| **PO Box No:** | | **Contam. Facility:** | No |
| **Country:** | Canada | **MHSW Facility:** | No |

**Detail(s)**

**Waste Class:** 312
**Waste Class Desc:** PATHOLOGICAL WASTES

| | | | | | |
|---|---|---|---|---|---|
| 66 | 13 of 21 | WNW/59.5 | 109.8 / 0.00 | dr fanian dental office<br>2333 dundas st west suite # 204<br>toronto ON M6R3A6 | GEN |

| | | | |
|---|---|---|---|
| **Generator No:** | ON3138618 | **Status:** | |
| **SIC Code:** | 621210 | **Co Admin:** | mojdeh bordbar |
| **SIC Description:** | OFFICES OF DENTISTS | **Choice of Contact:** | CO_ADMIN |
| **Approval Years:** | 2016 | **Phone No Admin:** | 4165332555 Ext. |
| **PO Box No:** | | **Contam. Facility:** | No |
| **Country:** | Canada | **MHSW Facility:** | No |

**Detail(s)**

**Waste Class:** 312
**Waste Class Desc:** PATHOLOGICAL WASTES

**Waste Class:** 264
**Waste Class Desc:** PHOTOPROCESSING WASTES

| | | | | | |
|---|---|---|---|---|---|
| 66 | 14 of 21 | WNW/59.5 | 109.8 / 0.00 | LifeLabs LP<br>2333 DUNDAS STREET WEST SUITE 301<br>TORONTO ON M6R 3A6 | GEN |

**Generator No:** ON0064819 **Status:**

| | | | |
|---|---|---|---|
| **SIC Code:** | 621510 | **Co Admin:** | Jacquie Maertz |
| **SIC Description:** | MEDICAL AND DIAGNOSTIC LABORATORIES | **Choice of Contact:** | CO_ADMIN |
| **Approval Years:** | 2014 | **Phone No Admin:** | 905-565-0043 Ext.3280 |
| **PO Box No:** | | **Contam. Facility:** | No |
| **Country:** | Canada | **MHSW Facility:** | No |

***Detail(s)***

| | |
|---|---|
| **Waste Class:** | 312 |
| **Waste Class Desc:** | PATHOLOGICAL WASTES |

---

**66** | **15 of 21** | **WNW/59.5** | **109.8 / 0.00** | **GEN**

***WINDSOR DENTAL***
***2333 DUNDAS STREET WEST SUITE 204***
***TORONTO ON M6R3A6***

| | | | |
|---|---|---|---|
| **Generator No:** | ON6366562 | **Status:** | Registered |
| **SIC Code:** | | **Co Admin:** | |
| **SIC Description:** | | **Choice of Contact:** | |
| **Approval Years:** | As of Dec 2018 | **Phone No Admin:** | |
| **PO Box No:** | | **Contam. Facility:** | |
| **Country:** | Canada | **MHSW Facility:** | |

***Detail(s)***

| | |
|---|---|
| **Waste Class:** | 312 P |
| **Waste Class Desc:** | Pathological wastes |

---

**66** | **16 of 21** | **WNW/59.5** | **109.8 / 0.00** | **GEN**

***Innomar Strategies***
***305-2333 Dundas St W***
***Toronto ON M6R 1X6***

| | | | |
|---|---|---|---|
| **Generator No:** | ON3577664 | **Status:** | Registered |
| **SIC Code:** | | **Co Admin:** | |
| **SIC Description:** | | **Choice of Contact:** | |
| **Approval Years:** | As of Dec 2018 | **Phone No Admin:** | |
| **PO Box No:** | | **Contam. Facility:** | |
| **Country:** | Canada | **MHSW Facility:** | |

***Detail(s)***

| | |
|---|---|
| **Waste Class:** | 312 P |
| **Waste Class Desc:** | Pathological wastes |

---

**66** | **17 of 21** | **WNW/59.5** | **109.8 / 0.00** | **SPL**

***Toronto Hydro-Electric System Limited***
***2333 Dundas St W***
***Toronto ON M6R 1X6***

| | | | |
|---|---|---|---|
| **Ref No:** | 5027-AXHH4G | **Discharger Report:** | |
| **Site No:** | NA | **Material Group:** | |
| **Incident Dt:** | 2018/04/04 | **Health/Env Conseq:** | 2 - Minor Environment |
| **Year:** | | **Client Type:** | Corporation |
| **Incident Cause:** | | **Sector Type:** | Miscellaneous Industrial |
| **Incident Event:** | Leak/Break | **Agency Involved:** | |
| **Contaminant Code:** | | **Nearest Watercourse:** | |
| **Contaminant Name:** | | **Site Address:** | 2333 Dundas St W |
| **Contaminant Limit 1:** | | **Site District Office:** | Toronto - District |
| **Contam Limit Freq 1:** | | **Site Postal Code:** | M6R 1X6 |
| **Contaminant UN No 1:** | | **Site Region:** | Central |
| **Environment Impact:** | | **Site Municipality:** | Toronto |
| **Nature of Impact:** | | **Site Lot:** | |

| | | | |
|---|---|---|---|
| **Receiving Medium:** | | **Site Conc:** | |
| **Receiving Env:** | Land | **Northing:** | 4834848.19 |
| **MOE Response:** | No | **Easting:** | 624785.84 |
| **Dt MOE Arvl on Scn:** | | **Site Geo Ref Accu:** | |
| **MOE Reported Dt:** | 2018/04/04 | **Site Map Datum:** | |
| **Dt Document Closed:** | | **SAC Action Class:** | Land Spills |
| **Incident Reason:** | Corrosion | **Source Type:** | Transformer |
| **Site Name:** | 2333 Dundas St W<UNOFFICIAL> | | |
| **Site County/District:** | | | |
| **Site Geo Ref Meth:** | | | |
| **Incident Summary:** | Toronto Hydro: 1L mineral oil spill to vault, cntd. | | |
| **Contaminant Qty:** | | | |

| | | | | | |
|---|---|---|---|---|---|
| 66 | 18 of 21 | WNW/59.5 | 109.8 / 0.00 | **Trillium Family Practice Ltd.**<br>**2333 Dundas St West #201**<br>**Toronto ON M6R 3A6** | GEN |

| | | | |
|---|---|---|---|
| **Generator No:** | ON7349688 | **Status:** | Registered |
| **SIC Code:** | | **Co Admin:** | |
| **SIC Description:** | | **Choice of Contact:** | |
| **Approval Years:** | As of Oct 2019 | **Phone No Admin:** | |
| **PO Box No:** | | **Contam. Facility:** | |
| **Country:** | Canada | **MHSW Facility:** | |

***Detail(s)***

| | |
|---|---|
| **Waste Class:** | 312 P |
| **Waste Class Desc:** | Pathological wastes |
| **Waste Class:** | 261 A |
| **Waste Class Desc:** | Pharmaceuticals |
| **Waste Class:** | 261 H |
| **Waste Class Desc:** | Pharmaceuticals |

| | | | | | |
|---|---|---|---|---|---|
| 66 | 19 of 21 | WNW/59.5 | 109.8 / 0.00 | **Innomar Strategies**<br>**305-2333 Dundas St W**<br>**Toronto ON M6R 1X6** | GEN |

| | | | |
|---|---|---|---|
| **Generator No:** | ON3577664 | **Status:** | Registered |
| **SIC Code:** | | **Co Admin:** | |
| **SIC Description:** | | **Choice of Contact:** | |
| **Approval Years:** | As of Jul 2020 | **Phone No Admin:** | |
| **PO Box No:** | | **Contam. Facility:** | |
| **Country:** | Canada | **MHSW Facility:** | |

***Detail(s)***

| | |
|---|---|
| **Waste Class:** | 312 P |
| **Waste Class Desc:** | Pathological wastes |

| | | | | | |
|---|---|---|---|---|---|
| 66 | 20 of 21 | WNW/59.5 | 109.8 / 0.00 | **WINDSOR DENTAL**<br>**2333 DUNDAS STREET WEST SUITE 204**<br>**TORONTO ON M6R3A6** | GEN |

| | | | |
|---|---|---|---|
| **Generator No:** | ON6366562 | **Status:** | Registered |
| **SIC Code:** | | **Co Admin:** | |
| **SIC Description:** | | **Choice of Contact:** | |
| **Approval Years:** | As of Jul 2020 | **Phone No Admin:** | |
| **PO Box No:** | | **Contam. Facility:** | |
| **Country:** | Canada | **MHSW Facility:** | |

***Detail(s)***

***Waste Class:*** 312 P
***Waste Class Desc:*** Pathological wastes

---

**66** ***21 of 21*** ***WNW/59.5*** ***109.8 / 0.00*** ***WINDSOR DENTAL***
***2333 DUNDAS STREET WEST SUITE 204***
***TORONTO ON M6R3A6*** ***GEN***

| | | | |
|---|---|---|---|
| ***Generator No:*** | ON6366562 | ***Status:*** | Registered |
| ***SIC Code:*** | | ***Co Admin:*** | |
| ***SIC Description:*** | | ***Choice of Contact:*** | |
| ***Approval Years:*** | As of Nov 2021 | ***Phone No Admin:*** | |
| ***PO Box No:*** | | ***Contam. Facility:*** | |
| ***Country:*** | Canada | ***MHSW Facility:*** | |

***Detail(s)***

***Waste Class:*** 312 P
***Waste Class Desc:*** Pathological wastes

---

**67** ***1 of 1*** ***NW/59.5*** ***109.8 / 0.00*** ***ON*** ***BORE***

| | | | |
|---|---|---|---|
| ***Borehole ID:*** | 636713 | ***Inclin FLG:*** | No |
| ***OGF ID:*** | 215537110 | ***SP Status:*** | Initial Entry |
| ***Status:*** | | ***Surv Elev:*** | No |
| ***Type:*** | Borehole | ***Piezometer:*** | No |
| ***Use:*** | Geotechnical/Geological Investigation | ***Primary Name:*** | |
| ***Completion Date:*** | JAN-1965 | ***Municipality:*** | |
| ***Static Water Level:*** | 0.6 | ***Lot:*** | |
| ***Primary Water Use:*** | Not Used | ***Township:*** | |
| ***Sec. Water Use:*** | | ***Latitude DD:*** | 43.656277 |
| ***Total Depth m:*** | 6.1 | ***Longitude DD:*** | -79.451254 |
| ***Depth Ref:*** | Ground Surface | ***UTM Zone:*** | 17 |
| ***Depth Elev:*** | | ***Easting:*** | 624885 |
| ***Drill Method:*** | Power auger | ***Northing:*** | 4834863 |
| ***Orig Ground Elev m:*** | 112 | ***Location Accuracy:*** | |
| ***Elev Reliabil Note:*** | | ***Accuracy:*** | Not Applicable |
| ***DEM Ground Elev m:*** | 113 | | |
| ***Concession:*** | | | |
| ***Location D:*** | | | |
| ***Survey D:*** | | | |
| ***Comments:*** | | | |

***Borehole Geology Stratum***

| | | | |
|---|---|---|---|
| ***Geology Stratum ID:*** | 218478060 | ***Mat Consistency:*** | Dense |
| ***Top Depth:*** | 1.8 | ***Material Moisture:*** | |
| ***Bottom Depth:*** | 4 | ***Material Texture:*** | Medium |
| ***Material Color:*** | Brown | ***Non Geo Mat Type:*** | |
| ***Material 1:*** | Sand | ***Geologic Formation:*** | |
| ***Material 2:*** | | ***Geologic Group:*** | |
| ***Material 3:*** | | ***Geologic Period:*** | |
| ***Material 4:*** | | ***Depositional Gen:*** | lacustrine |
| ***Gsc Material Description:*** | | | |
| ***Stratum Description:*** | SAND-MEDIUM. BROWN,LACUSTRINE,DENSE, AGE GLACIAL, WATER STABLE AT 368.0 FEET. | | |

| | | | |
|---|---|---|---|
| ***Geology Stratum ID:*** | 218478061 | ***Mat Consistency:*** | Dense |
| ***Top Depth:*** | 4 | ***Material Moisture:*** | |
| ***Bottom Depth:*** | 6.1 | ***Material Texture:*** | Medium |

| | | | |
|---|---|---|---|
| **Material Color:** | Grey | **Non Geo Mat Type:** | |
| **Material 1:** | Sand | **Geologic Formation:** | |
| **Material 2:** | Silt | **Geologic Group:** | |
| **Material 3:** | | **Geologic Period:** | |
| **Material 4:** | | **Depositional Gen:** | lacustrine |
| **Gsc Material Description:** | | | |
| **Stratum Description:** | SAND-MEDIUM,SILT. GREY,LACUSTRINE,DENSE, AGE GLACIAL. 00000010000600450013002900016360 **Note: Many records provided by the department have a truncated [Stratum Description] field. | | |

| | | | |
|---|---|---|---|
| **Geology Stratum ID:** | 218478059 | **Mat Consistency:** | Loose |
| **Top Depth:** | 0 | **Material Moisture:** | |
| **Bottom Depth:** | 1.8 | **Material Texture:** | Medium |
| **Material Color:** | Brown | **Non Geo Mat Type:** | |
| **Material 1:** | Sand | **Geologic Formation:** | |
| **Material 2:** | | **Geologic Group:** | |
| **Material 3:** | | **Geologic Period:** | |
| **Material 4:** | | **Depositional Gen:** | lacustrine |
| **Gsc Material Description:** | | | |
| **Stratum Description:** | SAND-MEDIUM. BROWN,LACUSTRINE,LOOSE, AGE GLACIAL. | | |

***Source***

| | | | |
|---|---|---|---|
| **Source Type:** | Data Survey | **Source Appl:** | Spatial/Tabular |
| **Source Orig:** | Geological Survey of Canada | **Source Iden:** | 1 |
| **Source Date:** | 1956-1972 | **Scale or Res:** | Varies |
| **Confidence:** | M | **Horizontal:** | NAD27 |
| **Observatio:** | | **Verticalda:** | Mean Average Sea Level |
| **Source Name:** | Urban Geology Automated Information System (UGAIS) | | |
| **Source Details:** | File: TOR1A.txt RecordID: 046730 NTS_Sheet: 30M11E | | |
| **Confiden 1:** | Reliable information but incomplete. | | |

***Source List***

| | | | |
|---|---|---|---|
| **Source Identifier:** | 1 | **Horizontal Datum:** | NAD27 |
| **Source Type:** | Data Survey | **Vertical Datum:** | Mean Average Sea Level |
| **Source Date:** | 1956-1972 | **Projection Name:** | Universal Transverse Mercator |
| **Scale or Resolution:** | Varies | | |
| **Source Name:** | Urban Geology Automated Information System (UGAIS) | | |
| **Source Originators:** | Geological Survey of Canada | | |

| 68 | 1 of 1 | E/59.8 | 109.8 / 0.00 | CITY OF TORONTO RAILWAY LANDS ADJACENT TO 158 STER LING RD Toronto ON | WWIS |
|---|---|---|---|---|---|

| | | | |
|---|---|---|---|
| **Well ID:** | 7112527 | **Data Entry Status:** | |
| **Construction Date:** | | **Data Src:** | |
| **Primary Water Use:** | Test Hole | **Date Received:** | 10/2/2008 |
| **Sec. Water Use:** | | **Selected Flag:** | TRUE |
| **Final Well Status:** | Abandoned-Other | **Abandonment Rec:** | Yes |
| **Water Type:** | | **Contractor:** | 6607 |
| **Casing Material:** | | **Form Version:** | 5 |
| **Audit No:** | M03098 | **Owner:** | |
| **Tag:** | | **Street Name:** | CITY OF TORONTO RAILWAY LANDS ADJACENT TO 158 STER LING RD |
| **Construction Method:** | | **County:** | YORK AND TORONTO |
| **Elevation (m):** | | **Municipality:** | TORONTO CITY |
| **Elevation Reliability:** | | **Site Info:** | |
| **Depth to Bedrock:** | | **Lot:** | |
| **Well Depth:** | | **Concession:** | |
| **Overburden/Bedrock:** | | **Concession Name:** | |
| **Pump Rate:** | | **Easting NAD83:** | |
| **Static Water Level:** | | **Northing NAD83:** | |
| **Flowing (Y/N):** | | **Zone:** | |

***Flow Rate:*** ***UTM Reliability:***
***Clear/Cloudy:***

***PDF URL (Map):*** https://d2khazk8e83rdv.cloudfront.net/moe_mapping/downloads/2Water/Wells_pdfs/711\7112527.pdf

***Additional Detail(s) (Map)***

***Well Completed Date:*** 2008/06/26
***Year Completed:*** 2008
***Depth (m):***
***Latitude:*** 43.6544403881953
***Longitude:*** -79.4471303695557
***Path:*** 711\7112527.pdf

***PDF URL (Map):*** https://d2khazk8e83rdv.cloudfront.net/moe_mapping/downloads/2Water/Wells_pdfs/711\7112527.pdf

***Additional Detail(s) (Map)***

***Well Completed Date:*** 2008/07/03
***Year Completed:*** 2008
***Depth (m):***
***Latitude:*** 43.6546959459404
***Longitude:*** -79.4473842024145
***Path:*** 711\7112527.pdf

***PDF URL (Map):*** https://d2khazk8e83rdv.cloudfront.net/moe_mapping/downloads/2Water/Wells_pdfs/711\7112527.pdf

***Additional Detail(s) (Map)***

***Well Completed Date:*** 2008/06/26
***Year Completed:*** 2008
***Depth (m):***
***Latitude:*** 43.6544962453966
***Longitude:*** -79.4472653397392
***Path:*** 711\7112527.pdf

***PDF URL (Map):*** https://d2khazk8e83rdv.cloudfront.net/moe_mapping/downloads/2Water/Wells_pdfs/711\7112527.pdf

***Additional Detail(s) (Map)***

***Well Completed Date:*** 2008/09/05
***Year Completed:*** 2008
***Depth (m):***
***Latitude:*** 43.6542155380394
***Longitude:*** -79.4471485656772
***Path:*** 711\7112527.pdf

***PDF URL (Map):*** https://d2khazk8e83rdv.cloudfront.net/moe_mapping/downloads/2Water/Wells_pdfs/711\7112527.pdf

***Additional Detail(s) (Map)***

***Well Completed Date:*** 2008/06/27
***Year Completed:*** 2008
***Depth (m):***
***Latitude:*** 43.6545500814356
***Longitude:*** -79.4472515513711
***Path:*** 711\7112527.pdf

***PDF URL (Map):*** https://d2khazk8e83rdv.cloudfront.net/moe_mapping/downloads/2Water/Wells_pdfs/711\7112527.pdf

***Additional Detail(s) (Map)***

***Well Completed Date:*** 2008/06/25
***Year Completed:*** 2008
***Depth (m):***
***Latitude:*** 43.6542126744438
***Longitude:*** -79.4469378252435
***Path:*** 711\7112527.pdf

***PDF URL (Map):*** https://d2khazk8e83rdv.cloudfront.net/moe_mapping/downloads/2Water/Wells_pdfs/711\7112527.pdf

***Additional Detail(s) (Map)***

***Well Completed Date:*** 2008/06/27
***Year Completed:*** 2008
***Depth (m):***
***Latitude:*** 43.654513573179
***Longitude:*** -79.4472152895701
***Path:*** 711\7112527.pdf

***PDF URL (Map):*** https://d2khazk8e83rdv.cloudfront.net/moe_mapping/downloads/2Water/Wells_pdfs/711\7112527.pdf

***Additional Detail(s) (Map)***

***Well Completed Date:*** 2008/07/03
***Year Completed:*** 2008
***Depth (m):***
***Latitude:*** 43.6546326039064
***Longitude:*** -79.4473610328969
***Path:*** 711\7112527.pdf

***PDF URL (Map):*** https://d2khazk8e83rdv.cloudfront.net/moe_mapping/downloads/2Water/Wells_pdfs/711\7112527.pdf

***Additional Detail(s) (Map)***

***Well Completed Date:*** 2008/06/26
***Year Completed:*** 2008
***Depth (m):***
***Latitude:*** 43.6544505679725
***Longitude:*** -79.4472169133871
***Path:*** 711\7112527.pdf

***PDF URL (Map):*** https://d2khazk8e83rdv.cloudfront.net/moe_mapping/downloads/2Water/Wells_pdfs/711\7112527.pdf

***Additional Detail(s) (Map)***

***Well Completed Date:*** 2008/07/03
***Year Completed:*** 2008
***Depth (m):***
***Latitude:*** 43.6545960956833
***Longitude:*** -79.4473247709803
***Path:*** 711\7112527.pdf

***PDF URL (Map):*** https://d2khazk8e83rdv.cloudfront.net/moe_mapping/downloads/2Water/Wells_pdfs/711\7112527.pdf

***Additional Detail(s) (Map)***

***Well Completed Date:*** 2008/06/26
***Year Completed:*** 2008
***Depth (m):***
***Latitude:*** 43.6543585392987
***Longitude:*** -79.4470704747971
***Path:*** 711\7112527.pdf

***Bore Hole Information***

| | | | |
|---|---|---|---|
| ***Bore Hole ID:*** | 1002686014 | ***Elevation:*** | |
| ***DP2BR:*** | | ***Elevrc:*** | |
| ***Spatial Status:*** | | ***Zone:*** | 17 |
| ***Code OB:*** | | ***East83:*** | 625214.00 |
| ***Code OB Desc:*** | | ***North83:*** | 4834673.00 |
| ***Open Hole:*** | | ***Org CS:*** | UTM83 |
| ***Cluster Kind:*** | This is a record from cluster log sheet | ***UTMRC:*** | 3 |
| ***Date Completed:*** | 27-Jun-2008 00:00:00 | ***UTMRC Desc:*** | margin of error : 10 - 30 m |
| ***Remarks:*** | | ***Location Method:*** | wwr |
| ***Elevrc Desc:*** | | | |
| ***Location Source Date:*** | | | |
| ***Improvement Location Source:*** | | | |
| ***Improvement Location Method:*** | | | |
| ***Source Revision Comment:*** | | | |
| ***Supplier Comment:*** | | | |

***Method of Construction & Well Use***

| | |
|---|---|
| ***Method Construction ID:*** | 1002686017 |
| ***Method Construction Code:*** | |
| ***Method Construction:*** | |
| ***Other Method Construction:*** | |

***Pipe Information***

| | |
|---|---|
| ***Pipe ID:*** | 1002686018 |
| ***Casing No:*** | 0 |
| ***Comment:*** | |
| ***Alt Name:*** | |

***Construction Record - Casing***

| | |
|---|---|
| ***Casing ID:*** | 1002686020 |
| ***Layer:*** | |
| ***Material:*** | |
| ***Open Hole or Material:*** | |
| ***Depth From:*** | |
| ***Depth To:*** | |
| ***Casing Diameter:*** | |
| ***Casing Diameter UOM:*** | |
| ***Casing Depth UOM:*** | |

***Construction Record - Screen***

| | |
|---|---|
| ***Screen ID:*** | 1002686019 |
| ***Layer:*** | |
| ***Slot:*** | |
| ***Screen Top Depth:*** | |
| ***Screen End Depth:*** | 5.179999828338623 |
| ***Screen Material:*** | |
| ***Screen Depth UOM:*** | m |
| ***Screen Diameter UOM:*** | |
| ***Screen Diameter:*** | |

***Results of Well Yield Testing***

| | |
|---|---|
| ***Pump Test ID:*** | 1002686021 |

***Pump Set At:***
***Static Level:***
***Final Level After Pumping:***
***Recommended Pump Depth:***
***Pumping Rate:***
***Flowing Rate:***
***Recommended Pump Rate:***
***Levels UOM:***
***Rate UOM:***
***Water State After Test Code:***
***Water State After Test:***
***Pumping Test Method:***
***Pumping Duration HR:***
***Pumping Duration MIN:***
***Flowing:***

***Hole Diameter***

***Hole ID:*** 1002686016
***Diameter:***
***Depth From:***
***Depth To:*** 5.179999828338623
***Hole Depth UOM:*** m
***Hole Diameter UOM:***

***Bore Hole Information***

***Bore Hole ID:*** 1002686038
***DP2BR:***
***Spatial Status:***
***Code OB:***
***Code OB Desc:***
***Open Hole:***
***Cluster Kind:*** This is a record from cluster log sheet
***Date Completed:*** 03-Jul-2008 00:00:00
***Remarks:***
***Elevrc Desc:***
***Location Source Date:***
***Improvement Location Source:***
***Improvement Location Method:***
***Source Revision Comment:***
***Supplier Comment:***

***Elevation:***
***Elevrc:***
***Zone:*** 17
***East83:*** 625205.00
***North83:*** 4834682.00
***Org CS:*** UTM83
***UTMRC:*** 3
***UTMRC Desc:*** margin of error : 10 - 30 m
***Location Method:*** wwr

***Method of Construction & Well Use***

***Method Construction ID:*** 1002686041
***Method Construction Code:***
***Method Construction:***
***Other Method Construction:***

***Pipe Information***

***Pipe ID:*** 1002686042
***Casing No:*** 0
***Comment:***
***Alt Name:***

***Construction Record - Casing***

***Casing ID:*** 1002686044
***Layer:***

***Material:***
***Open Hole or Material:***
***Depth From:***
***Depth To:***
***Casing Diameter:***
***Casing Diameter UOM:***
***Casing Depth UOM:***

***Construction Record - Screen***

***Screen ID:*** 1002686043
***Layer:***
***Slot:***
***Screen Top Depth:***
***Screen End Depth:*** 3.0
***Screen Material:***
***Screen Depth UOM:*** m
***Screen Diameter UOM:***
***Screen Diameter:***

***Results of Well Yield Testing***

***Pump Test ID:*** 1002686045
***Pump Set At:***
***Static Level:***
***Final Level After Pumping:***
***Recommended Pump Depth:***
***Pumping Rate:***
***Flowing Rate:***
***Recommended Pump Rate:***
***Levels UOM:***
***Rate UOM:***
***Water State After Test Code:***
***Water State After Test:***
***Pumping Test Method:***
***Pumping Duration HR:***
***Pumping Duration MIN:***
***Flowing:***

***Hole Diameter***

***Hole ID:*** 1002686040
***Diameter:***
***Depth From:***
***Depth To:*** 3.0
***Hole Depth UOM:*** m
***Hole Diameter UOM:***

***Bore Hole Information***

***Bore Hole ID:*** 1001828044
***DP2BR:***
***Spatial Status:***
***Code OB:***
***Code OB Desc:***
***Open Hole:***
***Cluster Kind:***
***Date Completed:*** 05-Sep-2008 00:00:00
***Remarks:***
***Elevrc Desc:***
***Location Source Date:***
***Improvement Location Source:***

***Elevation:***
***Elevrc:***
***Zone:*** 17
***East83:*** 625220.00
***North83:*** 4834640.00
***Org CS:*** UTM83
***UTMRC:*** 3
***UTMRC Desc:*** margin of error : 10 - 30 m
***Location Method:*** wwr

**Improvement Location Method:**
**Source Revision Comment:**
**Supplier Comment:**

**Method of Construction & Well Use**

**Method Construction ID:** 1002686057
**Method Construction Code:**
**Method Construction:**
**Other Method Construction:**

**Pipe Information**

**Pipe ID:** 1002686054
**Casing No:** 0
**Comment:**
**Alt Name:**

**Construction Record - Casing**

**Casing ID:** 1002686055
**Layer:** 1
**Material:** 5
**Open Hole or Material:** PLASTIC
**Depth From:**
**Depth To:**
**Casing Diameter:**
**Casing Diameter UOM:** cm
**Casing Depth UOM:** m

**Bore Hole Information**

**Bore Hole ID:** 1002685974
**DP2BR:**
**Spatial Status:**
**Code OB:**
**Code OB Desc:**
**Open Hole:**
**Cluster Kind:** This is a record from cluster log sheet
**Date Completed:** 26-Jun-2008 00:00:00
**Remarks:**
**Elevrc Desc:**
**Location Source Date:**
**Improvement Location Source:**
**Improvement Location Method:**
**Source Revision Comment:**
**Supplier Comment:**

**Elevation:**
**Elevrc:**
**Zone:** 17
**East83:** 625226.00
**North83:** 4834656.00
**Org CS:** UTM83
**UTMRC:** 3
**UTMRC Desc:** margin of error : 10 - 30 m
**Location Method:** wwr

**Method of Construction & Well Use**

**Method Construction ID:** 1002685977
**Method Construction Code:**
**Method Construction:**
**Other Method Construction:** AUGER

**Pipe Information**

**Pipe ID:** 1002685978
**Casing No:** 0

***Comment:***
***Alt Name:***

***Construction Record - Casing***

***Casing ID:*** 1002685980
***Layer:***
***Material:*** 5
***Open Hole or Material:*** PLASTIC
***Depth From:***
***Depth To:***
***Casing Diameter:***
***Casing Diameter UOM:***
***Casing Depth UOM:***

***Construction Record - Screen***

***Screen ID:*** 1002685979
***Layer:***
***Slot:***
***Screen Top Depth:***
***Screen End Depth:*** 5.179999828338623
***Screen Material:***
***Screen Depth UOM:*** m
***Screen Diameter UOM:***
***Screen Diameter:***

***Results of Well Yield Testing***

***Pump Test ID:*** 1002685981
***Pump Set At:***
***Static Level:***
***Final Level After Pumping:***
***Recommended Pump Depth:***
***Pumping Rate:***
***Flowing Rate:***
***Recommended Pump Rate:***
***Levels UOM:***
***Rate UOM:***
***Water State After Test Code:***
***Water State After Test:***
***Pumping Test Method:***
***Pumping Duration HR:***
***Pumping Duration MIN:***
***Flowing:***

***Hole Diameter***

***Hole ID:*** 1002685976
***Diameter:***
***Depth From:***
***Depth To:*** 5.179999828338623
***Hole Depth UOM:*** m
***Hole Diameter UOM:***

***Bore Hole Information***

***Bore Hole ID:*** 1002685998
***DP2BR:***
***Spatial Status:***
***Code OB:***
***Code OB Desc:***
***Elevation:***
***Elevrc:***
***Zone:*** 17
***East83:*** 625210.00
***North83:*** 4834671.00

| | | | |
|---|---|---|---|
| ***Open Hole:*** | | ***Org CS:*** | UTM83 |
| ***Cluster Kind:*** | This is a record from cluster log sheet | ***UTMRC:*** | 3 |
| ***Date Completed:*** | 26-Jun-2008 00:00:00 | ***UTMRC Desc:*** | margin of error : 10 - 30 m |
| ***Remarks:*** | | ***Location Method:*** | wwr |
| ***Elevrc Desc:*** | | | |
| ***Location Source Date:*** | | | |
| ***Improvement Location Source:*** | | | |
| ***Improvement Location Method:*** | | | |
| ***Source Revision Comment:*** | | | |
| ***Supplier Comment:*** | | | |

***Method of Construction & Well Use***

| | |
|---|---|
| ***Method Construction ID:*** | 1002686001 |
| ***Method Construction Code:*** | |
| ***Method Construction:*** | |
| ***Other Method Construction:*** | |

***Pipe Information***

| | |
|---|---|
| ***Pipe ID:*** | 1002686002 |
| ***Casing No:*** | 0 |
| ***Comment:*** | |
| ***Alt Name:*** | |

***Construction Record - Casing***

| | |
|---|---|
| ***Casing ID:*** | 1002686004 |
| ***Layer:*** | |
| ***Material:*** | |
| ***Open Hole or Material:*** | |
| ***Depth From:*** | |
| ***Depth To:*** | |
| ***Casing Diameter:*** | |
| ***Casing Diameter UOM:*** | |
| ***Casing Depth UOM:*** | |

***Construction Record - Screen***

| | |
|---|---|
| ***Screen ID:*** | 1002686003 |
| ***Layer:*** | |
| ***Slot:*** | |
| ***Screen Top Depth:*** | |
| ***Screen End Depth:*** | 4.570000171661377 |
| ***Screen Material:*** | |
| ***Screen Depth UOM:*** | m |
| ***Screen Diameter UOM:*** | |
| ***Screen Diameter:*** | |

***Results of Well Yield Testing***

| | |
|---|---|
| ***Pump Test ID:*** | 1002686005 |
| ***Pump Set At:*** | |
| ***Static Level:*** | |
| ***Final Level After Pumping:*** | |
| ***Recommended Pump Depth:*** | |
| ***Pumping Rate:*** | |
| ***Flowing Rate:*** | |
| ***Recommended Pump Rate:*** | |
| ***Levels UOM:*** | |
| ***Rate UOM:*** | |

***Water State After Test Code:***
***Water State After Test:***
***Pumping Test Method:***
***Pumping Duration HR:***
***Pumping Duration MIN:***
***Flowing:***

***Hole Diameter***

***Hole ID:*** 1002686000
***Diameter:***
***Depth From:***
***Depth To:*** 4.570000171661377
***Hole Depth UOM:*** m
***Hole Diameter UOM:***

***Bore Hole Information***

***Bore Hole ID:*** 1002686030
***DP2BR:***
***Spatial Status:***
***Code OB:***
***Code OB Desc:***
***Open Hole:***
***Cluster Kind:*** This is a record from cluster log sheet
***Date Completed:*** 03-Jul-2008 00:00:00
***Remarks:***
***Elevrc Desc:***
***Location Source Date:***
***Improvement Location Source:***
***Improvement Location Method:***
***Source Revision Comment:***
***Supplier Comment:***

***Elevation:***
***Elevrc:***
***Zone:*** 17
***East83:*** 625202.00
***North83:*** 4834686.00
***Org CS:*** UTM83
***UTMRC:*** 3
***UTMRC Desc:*** margin of error : 10 - 30 m
***Location Method:*** wwr

***Method of Construction & Well Use***

***Method Construction ID:*** 1002686033
***Method Construction Code:***
***Method Construction:***
***Other Method Construction:***

***Pipe Information***

***Pipe ID:*** 1002686034
***Casing No:*** 0
***Comment:***
***Alt Name:***

***Construction Record - Casing***

***Casing ID:*** 1002686036
***Layer:***
***Material:***
***Open Hole or Material:***
***Depth From:***
***Depth To:***
***Casing Diameter:***
***Casing Diameter UOM:***
***Casing Depth UOM:***

***Construction Record - Screen***

| | |
|---|---|
| ***Screen ID:*** | 1002686035 |
| ***Layer:*** | |
| ***Slot:*** | |
| ***Screen Top Depth:*** | |
| ***Screen End Depth:*** | 5.179999828338623 |
| ***Screen Material:*** | |
| ***Screen Depth UOM:*** | m |
| ***Screen Diameter UOM:*** | |
| ***Screen Diameter:*** | |

***Results of Well Yield Testing***

| | |
|---|---|
| ***Pump Test ID:*** | 1002686037 |
| ***Pump Set At:*** | |
| ***Static Level:*** | |
| ***Final Level After Pumping:*** | |
| ***Recommended Pump Depth:*** | |
| ***Pumping Rate:*** | |
| ***Flowing Rate:*** | |
| ***Recommended Pump Rate:*** | |
| ***Levels UOM:*** | |
| ***Rate UOM:*** | |
| ***Water State After Test Code:*** | |
| ***Water State After Test:*** | |
| ***Pumping Test Method:*** | |
| ***Pumping Duration HR:*** | |
| ***Pumping Duration MIN:*** | |
| ***Flowing:*** | |

***Hole Diameter***

| | |
|---|---|
| ***Hole ID:*** | 1002686032 |
| ***Diameter:*** | |
| ***Depth From:*** | |
| ***Depth To:*** | 5.179999828338623 |
| ***Hole Depth UOM:*** | m |
| ***Hole Diameter UOM:*** | |

***Bore Hole Information***

| | | | |
|---|---|---|---|
| ***Bore Hole ID:*** | 1002685982 | ***Elevation:*** | |
| ***DP2BR:*** | | ***Elevrc:*** | |
| ***Spatial Status:*** | | ***Zone:*** | 17 |
| ***Code OB:*** | | ***East83:*** | 625237.00 |
| ***Code OB Desc:*** | | ***North83:*** | 4834640.00 |
| ***Open Hole:*** | | ***Org CS:*** | UTM83 |
| ***Cluster Kind:*** | This is a record from cluster log sheet | ***UTMRC:*** | 3 |
| ***Date Completed:*** | 25-Jun-2008 00:00:00 | ***UTMRC Desc:*** | margin of error : 10 - 30 m |
| ***Remarks:*** | | ***Location Method:*** | wwr |
| ***Elevrc Desc:*** | | | |
| ***Location Source Date:*** | | | |
| ***Improvement Location Source:*** | | | |
| ***Improvement Location Method:*** | | | |
| ***Source Revision Comment:*** | | | |
| ***Supplier Comment:*** | | | |

***Method of Construction & Well Use***

| | |
|---|---|
| ***Method Construction ID:*** | 1002685985 |

***Method Construction Code:***
***Method Construction:***
***Other Method Construction:***

***Pipe Information***

| | |
|---|---|
| ***Pipe ID:*** | 1002685986 |
| ***Casing No:*** | 0 |
| ***Comment:*** | |
| ***Alt Name:*** | |

***Construction Record - Casing***

| | |
|---|---|
| ***Casing ID:*** | 1002685988 |
| ***Layer:*** | |
| ***Material:*** | |
| ***Open Hole or Material:*** | |
| ***Depth From:*** | |
| ***Depth To:*** | |
| ***Casing Diameter:*** | |
| ***Casing Diameter UOM:*** | |
| ***Casing Depth UOM:*** | |

***Construction Record - Screen***

| | |
|---|---|
| ***Screen ID:*** | 1002685987 |
| ***Layer:*** | |
| ***Slot:*** | |
| ***Screen Top Depth:*** | |
| ***Screen End Depth:*** | 3.0 |
| ***Screen Material:*** | |
| ***Screen Depth UOM:*** | m |
| ***Screen Diameter UOM:*** | |
| ***Screen Diameter:*** | |

***Results of Well Yield Testing***

| | |
|---|---|
| ***Pump Test ID:*** | 1002685989 |
| ***Pump Set At:*** | |
| ***Static Level:*** | |
| ***Final Level After Pumping:*** | |
| ***Recommended Pump Depth:*** | |
| ***Pumping Rate:*** | |
| ***Flowing Rate:*** | |
| ***Recommended Pump Rate:*** | |
| ***Levels UOM:*** | |
| ***Rate UOM:*** | |
| ***Water State After Test Code:*** | |
| ***Water State After Test:*** | |
| ***Pumping Test Method:*** | |
| ***Pumping Duration HR:*** | |
| ***Pumping Duration MIN:*** | |
| ***Flowing:*** | |

***Hole Diameter***

| | |
|---|---|
| ***Hole ID:*** | 1002685984 |
| ***Diameter:*** | |
| ***Depth From:*** | |
| ***Depth To:*** | 3.0 |
| ***Hole Depth UOM:*** | m |
| ***Hole Diameter UOM:*** | |

***Bore Hole Information***

| | | | |
|---|---|---|---|
| ***Bore Hole ID:*** | 1002686046 | ***Elevation:*** | |
| ***DP2BR:*** | | ***Elevrc:*** | |
| ***Spatial Status:*** | | ***Zone:*** | 17 |
| ***Code OB:*** | | ***East83:*** | 625200.00 |
| ***Code OB Desc:*** | | ***North83:*** | 4834693.00 |
| ***Open Hole:*** | | ***Org CS:*** | UTM83 |
| ***Cluster Kind:*** | This is a record from cluster log sheet | ***UTMRC:*** | 3 |
| ***Date Completed:*** | 03-Jul-2008 00:00:00 | ***UTMRC Desc:*** | margin of error : 10 - 30 m |
| ***Remarks:*** | | ***Location Method:*** | wwr |
| ***Elevrc Desc:*** | | | |
| ***Location Source Date:*** | | | |
| ***Improvement Location Source:*** | | | |
| ***Improvement Location Method:*** | | | |
| ***Source Revision Comment:*** | | | |
| ***Supplier Comment:*** | | | |

***Method of Construction & Well Use***

| | |
|---|---|
| ***Method Construction ID:*** | 1002686049 |
| ***Method Construction Code:*** | |
| ***Method Construction:*** | |
| ***Other Method Construction:*** | |

***Pipe Information***

| | |
|---|---|
| ***Pipe ID:*** | 1002686050 |
| ***Casing No:*** | 0 |
| ***Comment:*** | |
| ***Alt Name:*** | |

***Construction Record - Casing***

| | |
|---|---|
| ***Casing ID:*** | 1002686052 |
| ***Layer:*** | |
| ***Material:*** | |
| ***Open Hole or Material:*** | |
| ***Depth From:*** | |
| ***Depth To:*** | |
| ***Casing Diameter:*** | |
| ***Casing Diameter UOM:*** | |
| ***Casing Depth UOM:*** | |

***Construction Record - Screen***

| | |
|---|---|
| ***Screen ID:*** | 1002686051 |
| ***Layer:*** | |
| ***Slot:*** | |
| ***Screen Top Depth:*** | |
| ***Screen End Depth:*** | 6.099999904632568 |
| ***Screen Material:*** | |
| ***Screen Depth UOM:*** | m |
| ***Screen Diameter UOM:*** | |
| ***Screen Diameter:*** | |

***Results of Well Yield Testing***

| | |
|---|---|
| ***Pump Test ID:*** | 1002686053 |

***Pump Set At:***
***Static Level:***
***Final Level After Pumping:***
***Recommended Pump Depth:***
***Pumping Rate:***
***Flowing Rate:***
***Recommended Pump Rate:***
***Levels UOM:***
***Rate UOM:***
***Water State After Test Code:***
***Water State After Test:***
***Pumping Test Method:***
***Pumping Duration HR:***
***Pumping Duration MIN:***
***Flowing:***

***Hole Diameter***

***Hole ID:*** 1002686048
***Diameter:***
***Depth From:***
***Depth To:*** 6.099999904632568
***Hole Depth UOM:*** m
***Hole Diameter UOM:***

***Bore Hole Information***

***Bore Hole ID:*** 1002685990
***DP2BR:***
***Spatial Status:***
***Code OB:***
***Code OB Desc:***
***Open Hole:***
***Cluster Kind:*** This is a record from cluster log sheet
***Date Completed:*** 26-Jun-2008 00:00:00
***Remarks:***
***Elevrc Desc:***
***Location Source Date:***
***Improvement Location Source:***
***Improvement Location Method:***
***Source Revision Comment:***
***Supplier Comment:***

***Elevation:***
***Elevrc:***
***Zone:*** 17
***East83:*** 625221.00
***North83:*** 4834665.00
***Org CS:*** UTM83
***UTMRC:*** 3
***UTMRC Desc:*** margin of error : 10 - 30 m
***Location Method:*** wwr

***Method of Construction & Well Use***

***Method Construction ID:*** 1002685993
***Method Construction Code:***
***Method Construction:***
***Other Method Construction:***

***Pipe Information***

***Pipe ID:*** 1002685994
***Casing No:*** 0
***Comment:***
***Alt Name:***

***Construction Record - Casing***

***Casing ID:*** 1002685996
***Layer:***

***Material:***
***Open Hole or Material:***
***Depth From:***
***Depth To:***
***Casing Diameter:***
***Casing Diameter UOM:***
***Casing Depth UOM:***

***Construction Record - Screen***

***Screen ID:*** 1002685995
***Layer:***
***Slot:***
***Screen Top Depth:***
***Screen End Depth:*** 4.570000171661377
***Screen Material:***
***Screen Depth UOM:*** m
***Screen Diameter UOM:***
***Screen Diameter:***

***Results of Well Yield Testing***

***Pump Test ID:*** 1002685997
***Pump Set At:***
***Static Level:***
***Final Level After Pumping:***
***Recommended Pump Depth:***
***Pumping Rate:***
***Flowing Rate:***
***Recommended Pump Rate:***
***Levels UOM:***
***Rate UOM:***
***Water State After Test Code:***
***Water State After Test:***
***Pumping Test Method:***
***Pumping Duration HR:***
***Pumping Duration MIN:***
***Flowing:***

***Hole Diameter***

***Hole ID:*** 1002685992
***Diameter:***
***Depth From:***
***Depth To:*** 4.570000171661377
***Hole Depth UOM:*** m
***Hole Diameter UOM:***

***Bore Hole Information***

***Bore Hole ID:*** 1002686022
***DP2BR:***
***Spatial Status:***
***Code OB:***
***Code OB Desc:***
***Open Hole:***
***Cluster Kind:*** This is a record from cluster log sheet
***Date Completed:*** 27-Jun-2008 00:00:00
***Remarks:***
***Elevrc Desc:***
***Location Source Date:***
***Improvement Location Source:***

***Elevation:***
***Elevrc:***
***Zone:*** 17
***East83:*** 625211.00
***North83:*** 4834677.00
***Org CS:*** UTM83
***UTMRC:*** 3
***UTMRC Desc:*** margin of error : 10 - 30 m
***Location Method:*** wwr

***Improvement Location Method:***
***Source Revision Comment:***
***Supplier Comment:***

***Method of Construction & Well Use***

***Method Construction ID:*** 1002686025
***Method Construction Code:***
***Method Construction:***
***Other Method Construction:***

***Pipe Information***

***Pipe ID:*** 1002686026
***Casing No:*** 0
***Comment:***
***Alt Name:***

***Construction Record - Casing***

***Casing ID:*** 1002686028
***Layer:***
***Material:***
***Open Hole or Material:***
***Depth From:***
***Depth To:***
***Casing Diameter:***
***Casing Diameter UOM:***
***Casing Depth UOM:***

***Construction Record - Screen***

***Screen ID:*** 1002686027
***Layer:***
***Slot:***
***Screen Top Depth:***
***Screen End Depth:*** 3.6600000858306885
***Screen Material:***
***Screen Depth UOM:*** m
***Screen Diameter UOM:***
***Screen Diameter:***

***Results of Well Yield Testing***

***Pump Test ID:*** 1002686029
***Pump Set At:***
***Static Level:***
***Final Level After Pumping:***
***Recommended Pump Depth:***
***Pumping Rate:***
***Flowing Rate:***
***Recommended Pump Rate:***
***Levels UOM:***
***Rate UOM:***
***Water State After Test Code:***
***Water State After Test:***
***Pumping Test Method:***
***Pumping Duration HR:***
***Pumping Duration MIN:***
***Flowing:***

***Hole Diameter***

| | |
|---|---|
| ***Hole ID:*** | 1002686024 |
| ***Diameter:*** | |
| ***Depth From:*** | |
| ***Depth To:*** | 3.6600000858306885 |
| ***Hole Depth UOM:*** | m |
| ***Hole Diameter UOM:*** | |

***Bore Hole Information***

| | | | |
|---|---|---|---|
| ***Bore Hole ID:*** | 1002686006 | ***Elevation:*** | |
| ***DP2BR:*** | | ***Elevrc:*** | |
| ***Spatial Status:*** | | ***Zone:*** | 17 |
| ***Code OB:*** | | ***East83:*** | 625214.00 |
| ***Code OB Desc:*** | | ***North83:*** | 4834666.00 |
| ***Open Hole:*** | | ***Org CS:*** | UTM83 |
| ***Cluster Kind:*** | This is a record from cluster log sheet | ***UTMRC:*** | 3 |
| ***Date Completed:*** | 26-Jun-2008 00:00:00 | ***UTMRC Desc:*** | margin of error : 10 - 30 m |
| ***Remarks:*** | | ***Location Method:*** | wwr |
| ***Elevrc Desc:*** | | | |
| ***Location Source Date:*** | | | |
| ***Improvement Location Source:*** | | | |
| ***Improvement Location Method:*** | | | |
| ***Source Revision Comment:*** | | | |
| ***Supplier Comment:*** | | | |

***Method of Construction & Well Use***

| | |
|---|---|
| ***Method Construction ID:*** | 1002686009 |
| ***Method Construction Code:*** | |
| ***Method Construction:*** | |
| ***Other Method Construction:*** | |

***Pipe Information***

| | |
|---|---|
| ***Pipe ID:*** | 1002686010 |
| ***Casing No:*** | 0 |
| ***Comment:*** | |
| ***Alt Name:*** | |

***Construction Record - Casing***

| | |
|---|---|
| ***Casing ID:*** | 1002686012 |
| ***Layer:*** | |
| ***Material:*** | |
| ***Open Hole or Material:*** | |
| ***Depth From:*** | |
| ***Depth To:*** | |
| ***Casing Diameter:*** | |
| ***Casing Diameter UOM:*** | |
| ***Casing Depth UOM:*** | |

***Construction Record - Screen***

| | |
|---|---|
| ***Screen ID:*** | 1002686011 |
| ***Layer:*** | |
| ***Slot:*** | |
| ***Screen Top Depth:*** | |
| ***Screen End Depth:*** | 4.570000171661377 |

**Screen Material:**
**Screen Depth UOM:** m
**Screen Diameter UOM:**
**Screen Diameter:**

***Results of Well Yield Testing***

**Pump Test ID:** 1002686013
**Pump Set At:**
**Static Level:**
**Final Level After Pumping:**
**Recommended Pump Depth:**
**Pumping Rate:**
**Flowing Rate:**
**Recommended Pump Rate:**
**Levels UOM:**
**Rate UOM:**
**Water State After Test Code:**
**Water State After Test:**
**Pumping Test Method:**
**Pumping Duration HR:**
**Pumping Duration MIN:**
**Flowing:**

***Hole Diameter***

**Hole ID:** 1002686008
**Diameter:**
**Depth From:**
**Depth To:** 4.570000171661377
**Hole Depth UOM:** m
**Hole Diameter UOM:**

---

**69** | **1 of 1** | **NW/62.5** | **109.8 / 0.00** | **ON** | **BORE**

| | | | |
|---|---|---|---|
| **Borehole ID:** | 636174 | **Inclin FLG:** | No |
| **OGF ID:** | 215536571 | **SP Status:** | Initial Entry |
| **Status:** | | **Surv Elev:** | No |
| **Type:** | Borehole | **Piezometer:** | No |
| **Use:** | Geotechnical/Geological Investigation | **Primary Name:** | |
| **Completion Date:** | 1900 | **Municipality:** | |
| **Static Water Level:** | 0.6 | **Lot:** | |
| **Primary Water Use:** | Not Used | **Township:** | |
| **Sec. Water Use:** | | **Latitude DD:** | 43.656279 |
| **Total Depth m:** | 6.1 | **Longitude DD:** | -79.451378 |
| **Depth Ref:** | Ground Surface | **UTM Zone:** | 17 |
| **Depth Elev:** | | **Easting:** | 624875 |
| **Drill Method:** | Diamond Drill | **Northing:** | 4834863 |
| **Orig Ground Elev m:** | 113 | **Location Accuracy:** | |
| **Elev Reliabil Note:** | | **Accuracy:** | Not Applicable |
| **DEM Ground Elev m:** | 113 | | |
| **Concession:** | | | |
| **Location D:** | | | |
| **Survey D:** | | | |
| **Comments:** | | | |

***Borehole Geology Stratum***

| | | | |
|---|---|---|---|
| **Geology Stratum ID:** | 218475977 | **Mat Consistency:** | |
| **Top Depth:** | 0 | **Material Moisture:** | |
| **Bottom Depth:** | .2 | **Material Texture:** | |

| | | | |
|---|---|---|---|
| **Material Color:** | | **Non Geo Mat Type:** | |
| **Material 1:** | Fill | **Geologic Formation:** | |
| **Material 2:** | Sand | **Geologic Group:** | |
| **Material 3:** | Granuls | **Geologic Period:** | |
| **Material 4:** | | **Depositional Gen:** | fill |
| **Gsc Material Description:** | | | |
| **Stratum Description:** | FILL,SAND,CINDERS. | | |

| | | | |
|---|---|---|---|
| **Geology Stratum ID:** | 218475979 | **Mat Consistency:** | Dense |
| **Top Depth:** | 4 | **Material Moisture:** | |
| **Bottom Depth:** | 6.1 | **Material Texture:** | Medium |
| **Material Color:** | Grey | **Non Geo Mat Type:** | |
| **Material 1:** | Sand | **Geologic Formation:** | |
| **Material 2:** | | **Geologic Group:** | |
| **Material 3:** | | **Geologic Period:** | |
| **Material 4:** | | **Depositional Gen:** | glacial |
| **Gsc Material Description:** | | | |
| **Stratum Description:** | SAND-MEDIUM. GREY,FLUVIO-GLACIAL,DENSE, AGE GLACIAL, WATER STABLE AT 368.7 FEET.00016BLE A **Note: Many records provided by the department have a truncated [Stratum Description] field. | | |

| | | | |
|---|---|---|---|
| **Geology Stratum ID:** | 218475978 | **Mat Consistency:** | Dense |
| **Top Depth:** | .2 | **Material Moisture:** | |
| **Bottom Depth:** | 4 | **Material Texture:** | Medium |
| **Material Color:** | Brown | **Non Geo Mat Type:** | |
| **Material 1:** | Sand | **Geologic Formation:** | |
| **Material 2:** | | **Geologic Group:** | |
| **Material 3:** | | **Geologic Period:** | |
| **Material 4:** | | **Depositional Gen:** | glacial |
| **Gsc Material Description:** | | | |
| **Stratum Description:** | SAND-MEDIUM. BROWN,FLUVIO-GLACIAL,DENSE, AGE GLACIAL. | | |

***Source***

| | | | |
|---|---|---|---|
| **Source Type:** | Data Survey | **Source Appl:** | Spatial/Tabular |
| **Source Orig:** | Geological Survey of Canada | **Source Iden:** | 1 |
| **Source Date:** | 1956-1972 | **Scale or Res:** | Varies |
| **Confidence:** | M | **Horizontal:** | NAD27 |
| **Observatio:** | | **Verticalda:** | Mean Average Sea Level |
| **Source Name:** | Urban Geology Automated Information System (UGAIS) | | |
| **Source Details:** | File: TOR1A.txt RecordID: 041320 NTS_Sheet: 30M11E | | |
| **Confiden 1:** | Logs are approximately correct. Lack of information. Doubtful terminology. | | |

***Source List***

| | | | |
|---|---|---|---|
| **Source Identifier:** | 1 | **Horizontal Datum:** | NAD27 |
| **Source Type:** | Data Survey | **Vertical Datum:** | Mean Average Sea Level |
| **Source Date:** | 1956-1972 | **Projection Name:** | Universal Transverse Mercator |
| **Scale or Resolution:** | Varies | | |
| **Source Name:** | Urban Geology Automated Information System (UGAIS) | | |
| **Source Originators:** | Geological Survey of Canada | | |

| | | | | | |
|---|---|---|---|---|---|
| 70 | *1 of 1* | *SSE/63.5* | *109.8 / 0.00* | ***TORONTO CITY, DISTRICT 1 HERMAN AVE./RITCHIE AVE. TORONTO CITY ON*** | ***CA*** |

| | |
|---|---|
| **Certificate #:** | 7-0709-99- |
| **Application Year:** | 99 |
| **Issue Date:** | 9/9/1999 |
| **Approval Type:** | Municipal water |
| **Status:** | Approved |
| **Application Type:** | |
| **Client Name:** | |
| **Client Address:** | |

**Client City:**
**Client Postal Code:**
**Project Description:**
**Contaminants:**
**Emission Control:**

---

| 71 | 1 of 1 | E/63.7 | 109.8 / 0.00 | 158 sterling rd Toronto ON | WWIS |
|---|---|---|---|---|---|

| | | | |
|---|---|---|---|
| **Well ID:** | 7324373 | **Data Entry Status:** | |
| **Construction Date:** | | **Data Src:** | |
| **Primary Water Use:** | | **Date Received:** | 12/11/2018 |
| **Sec. Water Use:** | | **Selected Flag:** | TRUE |
| **Final Well Status:** | Abandoned-Other | **Abandonment Rec:** | Yes |
| **Water Type:** | | **Contractor:** | 7424 |
| **Casing Material:** | | **Form Version:** | 7 |
| **Audit No:** | Z289795 | **Owner:** | |
| **Tag:** | | **Street Name:** | 158 sterling rd |
| **Construction Method:** | | **County:** | YORK AND TORONTO |
| **Elevation (m):** | | **Municipality:** | TORONTO CITY |
| **Elevation Reliability:** | | **Site Info:** | |
| **Depth to Bedrock:** | | **Lot:** | |
| **Well Depth:** | | **Concession:** | |
| **Overburden/Bedrock:** | | **Concession Name:** | |
| **Pump Rate:** | | **Easting NAD83:** | |
| **Static Water Level:** | | **Northing NAD83:** | |
| **Flowing (Y/N):** | | **Zone:** | |
| **Flow Rate:** | | **UTM Reliability:** | |
| **Clear/Cloudy:** | | | |

**PDF URL (Map):**

***Additional Detail(s) (Map)***

| | |
|---|---|
| **Well Completed Date:** | 2018/11/13 |
| **Year Completed:** | 2018 |
| **Depth (m):** | |
| **Latitude:** | 43.654515088986 |
| **Longitude:** | -79.4473268586028 |
| **Path:** | |

***Bore Hole Information***

| | | | |
|---|---|---|---|
| **Bore Hole ID:** | 1007323654 | **Elevation:** | |
| **DP2BR:** | | **Elevrc:** | |
| **Spatial Status:** | | **Zone:** | 17 |
| **Code OB:** | | **East83:** | 625205.00 |
| **Code OB Desc:** | | **North83:** | 4834673.00 |
| **Open Hole:** | | **Org CS:** | UTM83 |
| **Cluster Kind:** | | **UTMRC:** | 4 |
| **Date Completed:** | 13-Nov-2018 00:00:00 | **UTMRC Desc:** | margin of error : 30 m - 100 m |
| **Remarks:** | | **Location Method:** | wwr |
| **Elevrc Desc:** | | | |
| **Location Source Date:** | | | |
| **Improvement Location Source:** | | | |
| **Improvement Location Method:** | | | |
| **Source Revision Comment:** | | | |
| **Supplier Comment:** | | | |

***Annular Space/Abandonment Sealing Record***

**Plug ID:** 1007727500
**Layer:** 2
**Plug From:** 2.0
**Plug To:** 18.0
**Plug Depth UOM:** m

***Annular Space/Abandonment Sealing Record***

**Plug ID:** 1007727499
**Layer:** 1
**Plug From:** 0.0
**Plug To:** 2.0
**Plug Depth UOM:** m

***Pipe Information***

**Pipe ID:** 1007727350
**Casing No:** 0
**Comment:**
**Alt Name:**

---

**72** | **1 of 1** | **ENE/63.9** | **109.8 / 0.00** | **ON** | **WWIS**

**Well ID:** 7301222
**Construction Date:**
**Primary Water Use:**
**Sec. Water Use:**
**Final Well Status:**
**Water Type:**
**Casing Material:**
**Audit No:** C36271
**Tag:** A208215
**Construction Method:**
**Elevation (m):**
**Elevation Reliability:**
**Depth to Bedrock:**
**Well Depth:**
**Overburden/Bedrock:**
**Pump Rate:**
**Static Water Level:**
**Flowing (Y/N):**
**Flow Rate:**
**Clear/Cloudy:**

**Data Entry Status:** Yes
**Data Src:**
**Date Received:** 12/11/2017
**Selected Flag:** TRUE
**Abandonment Rec:**
**Contractor:** 7464
**Form Version:** 8
**Owner:**
**Street Name:**
**County:** YORK AND TORONTO
**Municipality:** TORONTO CITY
**Site Info:**
**Lot:**
**Concession:**
**Concession Name:**
**Easting NAD83:**
**Northing NAD83:**
**Zone:**
**UTM Reliability:**

**PDF URL (Map):**

***Additional Detail(s) (Map)***

**Well Completed Date:** 2017/03/06
**Year Completed:** 2017
**Depth (m):**
**Latitude:** 43.656090063119
**Longitude:** -79.448600798192
**Path:**

***Bore Hole Information***

**Bore Hole ID:** 1006872961
**DP2BR:**
**Elevation:**
**Elevrc:**

| | | | |
|---|---|---|---|
| **Spatial Status:** | | **Zone:** | 17 |
| **Code OB:** | | **East83:** | 625099.00 |
| **Code OB Desc:** | | **North83:** | 4834846.00 |
| **Open Hole:** | | **Org CS:** | UTM83 |
| **Cluster Kind:** | | **UTMRC:** | 4 |
| **Date Completed:** | 06-Mar-2017 00:00:00 | **UTMRC Desc:** | margin of error : 30 m - 100 m |
| **Remarks:** | | **Location Method:** | wwr |
| **Elevrc Desc:** | | | |
| **Location Source Date:** | | | |
| **Improvement Location Source:** | | | |
| **Improvement Location Method:** | | | |
| **Source Revision Comment:** | | | |
| **Supplier Comment:** | | | |

**73** | **1 of 1** | **E/63.9** | **109.8 / 0.00** | **150 STERLING ROAD TORONTO ON** | **WWIS**

| | | | |
|---|---|---|---|
| **Well ID:** | 7303948 | **Data Entry Status:** | |
| **Construction Date:** | | **Data Src:** | |
| **Primary Water Use:** | Test Hole | **Date Received:** | 1/19/2018 |
| **Sec. Water Use:** | Monitoring | **Selected Flag:** | TRUE |
| **Final Well Status:** | Monitoring and Test Hole | **Abandonment Rec:** | |
| **Water Type:** | | **Contractor:** | 7241 |
| **Casing Material:** | | **Form Version:** | 7 |
| **Audit No:** | Z277657 | **Owner:** | |
| **Tag:** | A220467 | **Street Name:** | 150 STERLING ROAD |
| **Construction Method:** | | **County:** | YORK AND TORONTO |
| **Elevation (m):** | | **Municipality:** | TORONTO CITY |
| **Elevation Reliability:** | | **Site Info:** | |
| **Depth to Bedrock:** | | **Lot:** | |
| **Well Depth:** | | **Concession:** | |
| **Overburden/Bedrock:** | | **Concession Name:** | |
| **Pump Rate:** | | **Easting NAD83:** | |
| **Static Water Level:** | | **Northing NAD83:** | |
| **Flowing (Y/N):** | | **Zone:** | |
| **Flow Rate:** | | **UTM Reliability:** | |
| **Clear/Cloudy:** | | | |

**PDF URL (Map):**

***Additional Detail(s) (Map)***

| | |
|---|---|
| **Well Completed Date:** | 2017/12/21 |
| **Year Completed:** | 2017 |
| **Depth (m):** | 6.096 |
| **Latitude:** | 43.6547042730285 |
| **Longitude:** | -79.4473343840685 |
| **Path:** | |

***Bore Hole Information***

| | | | |
|---|---|---|---|
| **Bore Hole ID:** | 1006976540 | **Elevation:** | |
| **DP2BR:** | | **Elevrc:** | |
| **Spatial Status:** | | **Zone:** | 17 |
| **Code OB:** | | **East83:** | 625204.00 |
| **Code OB Desc:** | | **North83:** | 4834694.00 |
| **Open Hole:** | | **Org CS:** | UTM83 |
| **Cluster Kind:** | | **UTMRC:** | 4 |
| **Date Completed:** | 21-Dec-2017 00:00:00 | **UTMRC Desc:** | margin of error : 30 m - 100 m |
| **Remarks:** | | **Location Method:** | wwr |
| **Elevrc Desc:** | | | |
| **Location Source Date:** | | | |
| **Improvement Location Source:** | | | |

***Improvement Location Method:***
***Source Revision Comment:***
***Supplier Comment:***

***Overburden and Bedrock Materials Interval***

| | |
|---|---|
| ***Formation ID:*** | 1007130522 |
| ***Layer:*** | 2 |
| ***Color:*** | 6 |
| ***General Color:*** | BROWN |
| ***Mat1:*** | 28 |
| ***Most Common Material:*** | SAND |
| ***Mat2:*** | 06 |
| ***Mat2 Desc:*** | SILT |
| ***Mat3:*** | |
| ***Mat3 Desc:*** | |
| ***Formation Top Depth:*** | 4.0 |
| ***Formation End Depth:*** | 14.0 |
| ***Formation End Depth UOM:*** | ft |

***Overburden and Bedrock Materials Interval***

| | |
|---|---|
| ***Formation ID:*** | 1007130521 |
| ***Layer:*** | 1 |
| ***Color:*** | 6 |
| ***General Color:*** | BROWN |
| ***Mat1:*** | 01 |
| ***Most Common Material:*** | FILL |
| ***Mat2:*** | |
| ***Mat2 Desc:*** | |
| ***Mat3:*** | |
| ***Mat3 Desc:*** | |
| ***Formation Top Depth:*** | 0.0 |
| ***Formation End Depth:*** | 4.0 |
| ***Formation End Depth UOM:*** | ft |

***Overburden and Bedrock Materials Interval***

| | |
|---|---|
| ***Formation ID:*** | 1007130523 |
| ***Layer:*** | 3 |
| ***Color:*** | 2 |
| ***General Color:*** | GREY |
| ***Mat1:*** | 28 |
| ***Most Common Material:*** | SAND |
| ***Mat2:*** | 06 |
| ***Mat2 Desc:*** | SILT |
| ***Mat3:*** | |
| ***Mat3 Desc:*** | |
| ***Formation Top Depth:*** | 14.0 |
| ***Formation End Depth:*** | 20.0 |
| ***Formation End Depth UOM:*** | ft |

***Annular Space/Abandonment Sealing Record***

| | |
|---|---|
| ***Plug ID:*** | 1007130533 |
| ***Layer:*** | 3 |
| ***Plug From:*** | 9.0 |
| ***Plug To:*** | 20.0 |

***Plug Depth UOM:*** ft

***Annular Space/Abandonment Sealing Record***

***Plug ID:*** 1007130531
***Layer:*** 1
***Plug From:*** 0.0
***Plug To:*** 0.5
***Plug Depth UOM:*** ft

***Annular Space/Abandonment Sealing Record***

***Plug ID:*** 1007130532
***Layer:*** 2
***Plug From:*** 0.5
***Plug To:*** 9.0
***Plug Depth UOM:*** ft

***Method of Construction & Well Use***

***Method Construction ID:*** 1007130530
***Method Construction Code:*** D
***Method Construction:*** Direct Push
***Other Method Construction:***

***Pipe Information***

***Pipe ID:*** 1007130520
***Casing No:*** 0
***Comment:***
***Alt Name:***

***Construction Record - Casing***

***Casing ID:*** 1007130526
***Layer:*** 1
***Material:*** 5
***Open Hole or Material:*** PLASTIC
***Depth From:*** 0.0
***Depth To:*** 10.0
***Casing Diameter:*** 2.0
***Casing Diameter UOM:*** inch
***Casing Depth UOM:*** ft

***Construction Record - Screen***

***Screen ID:*** 1007130527
***Layer:*** 1
***Slot:*** 10
***Screen Top Depth:*** 10.0
***Screen End Depth:*** 20.0
***Screen Material:*** 5
***Screen Depth UOM:*** ft
***Screen Diameter UOM:*** inch
***Screen Diameter:*** 2.25

***Water Details***

| | |
|---|---|
| **Water ID:** | 1007130525 |
| **Layer:** | |
| **Kind Code:** | |
| **Kind:** | |
| **Water Found Depth:** | |
| **Water Found Depth UOM:** | ft |

***Hole Diameter***

| | |
|---|---|
| **Hole ID:** | 1007130524 |
| **Diameter:** | 6.0 |
| **Depth From:** | 0.0 |
| **Depth To:** | 20.0 |
| **Hole Depth UOM:** | ft |
| **Hole Diameter UOM:** | inch |

---

**74** **1 of 1** **W/64.1** **109.8 / 0.00** **ON** **BORE**

| | | | |
|---|---|---|---|
| **Borehole ID:** | 654582 | **Inclin FLG:** | No |
| **OGF ID:** | 215554927 | **SP Status:** | Initial Entry |
| **Status:** | | **Surv Elev:** | No |
| **Type:** | Borehole | **Piezometer:** | No |
| **Use:** | Geotechnical/Geological Investigation | **Primary Name:** | |
| **Completion Date:** | JUL-1966 | **Municipality:** | |
| **Static Water Level:** | 0.4 | **Lot:** | |
| **Primary Water Use:** | Not Used | **Township:** | |
| **Sec. Water Use:** | | **Latitude DD:** | 43.655399 |
| **Total Depth m:** | -999 | **Longitude DD:** | -79.452889 |
| **Depth Ref:** | Ground Surface | **UTM Zone:** | 17 |
| **Depth Elev:** | | **Easting:** | 624755 |
| **Drill Method:** | Boring | **Northing:** | 4834763 |
| **Orig Ground Elev m:** | 112 | **Location Accuracy:** | |
| **Elev Reliabil Note:** | | **Accuracy:** | Not Applicable |
| **DEM Ground Elev m:** | 111 | | |
| **Concession:** | | | |
| **Location D:** | | | |
| **Survey D:** | | | |
| **Comments:** | | | |

***Borehole Geology Stratum***

| | | | |
|---|---|---|---|
| **Geology Stratum ID:** | 218543981 | **Mat Consistency:** | Firm |
| **Top Depth:** | 15.2 | **Material Moisture:** | |
| **Bottom Depth:** | 18 | **Material Texture:** | |
| **Material Color:** | Grey | **Non Geo Mat Type:** | |
| **Material 1:** | Clay | **Geologic Formation:** | |
| **Material 2:** | Sand | **Geologic Group:** | |
| **Material 3:** | Gravel | **Geologic Period:** | |
| **Material 4:** | | **Depositional Gen:** | |
| **Gsc Material Description:** | | | |
| **Stratum Description:** | CLAY,SAND,GRAVEL. GREY,FIRM. | | |

| | | | |
|---|---|---|---|
| **Geology Stratum ID:** | 218543977 | **Mat Consistency:** | |
| **Top Depth:** | 3.4 | **Material Moisture:** | Wet |
| **Bottom Depth:** | 7.3 | **Material Texture:** | Medium |
| **Material Color:** | Brown | **Non Geo Mat Type:** | |
| **Material 1:** | Sand | **Geologic Formation:** | |
| **Material 2:** | | **Geologic Group:** | |
| **Material 3:** | | **Geologic Period:** | |
| **Material 4:** | | **Depositional Gen:** | |
| **Gsc Material Description:** | | | |

**Stratum Description:** SAND-MEDIUM. BROWN,WET.

| | | | |
|---|---|---|---|
| **Geology Stratum ID:** | 218543975 | **Mat Consistency:** | Loose |
| **Top Depth:** | 0 | **Material Moisture:** | |
| **Bottom Depth:** | 1.8 | **Material Texture:** | Medium |
| **Material Color:** | Brown | **Non Geo Mat Type:** | |
| **Material 1:** | Sand | **Geologic Formation:** | |
| **Material 2:** | | **Geologic Group:** | |
| **Material 3:** | | **Geologic Period:** | |
| **Material 4:** | | **Depositional Gen:** | |
| **Gsc Material Description:** | | | |

**Stratum Description:** SAND-MEDIUM. BROWN,LOOSE.

| | | | |
|---|---|---|---|
| **Geology Stratum ID:** | 218543980 | **Mat Consistency:** | Firm |
| **Top Depth:** | 10.7 | **Material Moisture:** | |
| **Bottom Depth:** | 15.2 | **Material Texture:** | |
| **Material Color:** | Grey | **Non Geo Mat Type:** | |
| **Material 1:** | Clay | **Geologic Formation:** | |
| **Material 2:** | Sand | **Geologic Group:** | |
| **Material 3:** | Gravel | **Geologic Period:** | |
| **Material 4:** | | **Depositional Gen:** | |
| **Gsc Material Description:** | | | |

**Stratum Description:** CLAY,SAND,GRAVEL. GREY,FIRM.

| | | | |
|---|---|---|---|
| **Geology Stratum ID:** | 218543982 | **Mat Consistency:** | Dense |
| **Top Depth:** | 18 | **Material Moisture:** | |
| **Bottom Depth:** | 27.7 | **Material Texture:** | |
| **Material Color:** | Grey | **Non Geo Mat Type:** | |
| **Material 1:** | Till | **Geologic Formation:** | |
| **Material 2:** | Clay | **Geologic Group:** | |
| **Material 3:** | | **Geologic Period:** | |
| **Material 4:** | | **Depositional Gen:** | |
| **Gsc Material Description:** | | | |

**Stratum Description:** TILL,CLAY. GREY,DENSE.

| | | | |
|---|---|---|---|
| **Geology Stratum ID:** | 218543978 | **Mat Consistency:** | Dense |
| **Top Depth:** | 7.3 | **Material Moisture:** | |
| **Bottom Depth:** | 7.9 | **Material Texture:** | Medium |
| **Material Color:** | Grey | **Non Geo Mat Type:** | |
| **Material 1:** | Sand | **Geologic Formation:** | |
| **Material 2:** | Silt | **Geologic Group:** | |
| **Material 3:** | | **Geologic Period:** | |
| **Material 4:** | | **Depositional Gen:** | |
| **Gsc Material Description:** | | | |

**Stratum Description:** SAND-MEDIUM,SILT. GREY,DENSE.

| | | | |
|---|---|---|---|
| **Geology Stratum ID:** | 218543976 | **Mat Consistency:** | Dense |
| **Top Depth:** | 1.8 | **Material Moisture:** | |
| **Bottom Depth:** | 3.4 | **Material Texture:** | Medium |
| **Material Color:** | Brown | **Non Geo Mat Type:** | |
| **Material 1:** | Sand | **Geologic Formation:** | |
| **Material 2:** | | **Geologic Group:** | |
| **Material 3:** | | **Geologic Period:** | |
| **Material 4:** | | **Depositional Gen:** | |
| **Gsc Material Description:** | | | |

**Stratum Description:** SAND-MEDIUM. BROWN,DENSE, WATER STABLE AT 366.3 FEET.

| | | | |
|---|---|---|---|
| **Geology Stratum ID:** | 218543983 | **Mat Consistency:** | Dense |
| **Top Depth:** | 27.7 | **Material Moisture:** | |
| **Bottom Depth:** | | **Material Texture:** | |
| **Material Color:** | Grey | **Non Geo Mat Type:** | |
| **Material 1:** | Till | **Geologic Formation:** | |
| **Material 2:** | Clay | **Geologic Group:** | |
| **Material 3:** | Boulders | **Geologic Period:** | |
| **Material 4:** | | **Depositional Gen:** | |
| **Gsc Material Description:** | | | |

**Stratum Description:** TILL,CLAY,BOULDERS. GREY,DENSE. 0000000700060038001100150024003500260070003500080050000700590031 0 **Note: Many records provided by the department have a truncated [Stratum Description] field.

| | | | |
|---|---|---|---|
| **Geology Stratum ID:** | 218543979 | **Mat Consistency:** | Dense |
| **Top Depth:** | 7.9 | **Material Moisture:** | |
| **Bottom Depth:** | 10.7 | **Material Texture:** | Medium |
| **Material Color:** | Grey | **Non Geo Mat Type:** | |
| **Material 1:** | Sand | **Geologic Formation:** | |
| **Material 2:** | Silt | **Geologic Group:** | |
| **Material 3:** | | **Geologic Period:** | |
| **Material 4:** | | **Depositional Gen:** | |
| **Gsc Material Description:** | | | |

**Stratum Description:** SAND-MEDIUM,SILT. GREY,VERY DENSE.

***Source***

| | | | |
|---|---|---|---|
| **Source Type:** | Data Survey | **Source Appl:** | Spatial/Tabular |
| **Source Orig:** | Geological Survey of Canada | **Source Iden:** | 1 |
| **Source Date:** | 1956-1972 | **Scale or Res:** | Varies |
| **Confidence:** | H | **Horizontal:** | NAD27 |
| **Observatio:** | | **Verticalda:** | Mean Average Sea Level |

**Source Name:** Urban Geology Automated Information System (UGAIS)
**Source Details:** File: TOR3.txt RecordID: 252470 NTS_Sheet: 30M11E
**Confiden 1:** Logged by professional. Exact and complete description of material and properties.

***Source List***

| | | | |
|---|---|---|---|
| **Source Identifier:** | 1 | **Horizontal Datum:** | NAD27 |
| **Source Type:** | Data Survey | **Vertical Datum:** | Mean Average Sea Level |
| **Source Date:** | 1956-1972 | **Projection Name:** | Universal Transverse Mercator |
| **Scale or Resolution:** | Varies | | |

**Source Name:** Urban Geology Automated Information System (UGAIS)
**Source Originators:** Geological Survey of Canada

---

| 75 | 1 of 2 | SE/66.1 | 109.8 / 0.00 | Barber [S] & Son<br>77 Ritchie Ave<br>Toronto ON M6R 2K1 | TANK |
|---|---|---|---|---|---|

**Permit Date:** 5/21/1935
**Permit Type:** BP A55576
**User Type:**
**Installation Type:** gas tank
**Installation Size:**
**Installation Config.:** gas tank
**No. Tanks Installed:** 1
**Units of Measure:**
**Value/Tank ($):** 100
**Capacity(gal):**
**Reference:** CTA Building Permits
**Location Desc:** 77 Ritchie Ave

---

| 75 | 2 of 2 | SE/66.1 | 109.8 / 0.00 | Barber [S] & Sons<br>77 Ritchie Ave<br>Toronto ON M6R 2K1 | TANK |
|---|---|---|---|---|---|

**Permit Date:** 6/27/1935
**Permit Type:** BP A56078
**User Type:**
**Installation Type:** gas tank
**Installation Size:**
**Installation Config.:** gas tank

| | |
|---|---|
| **No. Tanks Installed:** | 1 |
| **Units of Measure:** | |
| **Value/Tank ($):** | 50 |
| **Capacity(gal):** | |
| **Reference:** | CTA Building Permits |
| **Location Desc:** | 77 Ritchie Ave |

| 76 | 1 of 1 | E/67.0 | 109.8 / 0.00 | 150 STERLING ROAD TORONTO ON | WWIS |
|---|---|---|---|---|---|

| | | | |
|---|---|---|---|
| **Well ID:** | 7303949 | **Data Entry Status:** | |
| **Construction Date:** | | **Data Src:** | |
| **Primary Water Use:** | Test Hole | **Date Received:** | 1/19/2018 |
| **Sec. Water Use:** | Monitoring | **Selected Flag:** | TRUE |
| **Final Well Status:** | Monitoring and Test Hole | **Abandonment Rec:** | |
| **Water Type:** | | **Contractor:** | 7241 |
| **Casing Material:** | | **Form Version:** | 7 |
| **Audit No:** | Z277671 | **Owner:** | |
| **Tag:** | A220466 | **Street Name:** | 150 STERLING ROAD |
| **Construction Method:** | | **County:** | YORK AND TORONTO |
| **Elevation (m):** | | **Municipality:** | TORONTO CITY |
| **Elevation Reliability:** | | **Site Info:** | |
| **Depth to Bedrock:** | | **Lot:** | |
| **Well Depth:** | | **Concession:** | |
| **Overburden/Bedrock:** | | **Concession Name:** | |
| **Pump Rate:** | | **Easting NAD83:** | |
| **Static Water Level:** | | **Northing NAD83:** | |
| **Flowing (Y/N):** | | **Zone:** | |
| **Flow Rate:** | | **UTM Reliability:** | |
| **Clear/Cloudy:** | | | |

**PDF URL (Map):**

***Additional Detail(s) (Map)***

| | |
|---|---|
| **Well Completed Date:** | 2017/12/21 |
| **Year Completed:** | 2017 |
| **Depth (m):** | 9.144 |
| **Latitude:** | 43.654658595632 |
| **Longitude:** | -79.4472859575004 |
| **Path:** | |

***Bore Hole Information***

| | | | |
|---|---|---|---|
| **Bore Hole ID:** | 1006976543 | **Elevation:** | |
| **DP2BR:** | | **Elevrc:** | |
| **Spatial Status:** | | **Zone:** | 17 |
| **Code OB:** | | **East83:** | 625208.00 |
| **Code OB Desc:** | | **North83:** | 4834689.00 |
| **Open Hole:** | | **Org CS:** | UTM83 |
| **Cluster Kind:** | | **UTMRC:** | 4 |
| **Date Completed:** | 21-Dec-2017 00:00:00 | **UTMRC Desc:** | margin of error : 30 m - 100 m |
| **Remarks:** | | **Location Method:** | wwr |
| **Elevrc Desc:** | | | |
| **Location Source Date:** | | | |
| **Improvement Location Source:** | | | |
| **Improvement Location Method:** | | | |
| **Source Revision Comment:** | | | |
| **Supplier Comment:** | | | |

***Overburden and Bedrock***

***Materials Interval***

| | |
|---|---|
| ***Formation ID:*** | 1007130565 |
| ***Layer:*** | 2 |
| ***Color:*** | 6 |
| ***General Color:*** | BROWN |
| ***Mat1:*** | 28 |
| ***Most Common Material:*** | SAND |
| ***Mat2:*** | 06 |
| ***Mat2 Desc:*** | SILT |
| ***Mat3:*** | |
| ***Mat3 Desc:*** | |
| ***Formation Top Depth:*** | 4.0 |
| ***Formation End Depth:*** | 14.0 |
| ***Formation End Depth UOM:*** | ft |

***Overburden and Bedrock Materials Interval***

| | |
|---|---|
| ***Formation ID:*** | 1007130564 |
| ***Layer:*** | 1 |
| ***Color:*** | 6 |
| ***General Color:*** | BROWN |
| ***Mat1:*** | 01 |
| ***Most Common Material:*** | FILL |
| ***Mat2:*** | |
| ***Mat2 Desc:*** | |
| ***Mat3:*** | |
| ***Mat3 Desc:*** | |
| ***Formation Top Depth:*** | 0.0 |
| ***Formation End Depth:*** | 4.0 |
| ***Formation End Depth UOM:*** | ft |

***Overburden and Bedrock Materials Interval***

| | |
|---|---|
| ***Formation ID:*** | 1007130567 |
| ***Layer:*** | 4 |
| ***Color:*** | 2 |
| ***General Color:*** | GREY |
| ***Mat1:*** | 06 |
| ***Most Common Material:*** | SILT |
| ***Mat2:*** | 05 |
| ***Mat2 Desc:*** | CLAY |
| ***Mat3:*** | |
| ***Mat3 Desc:*** | |
| ***Formation Top Depth:*** | 20.0 |
| ***Formation End Depth:*** | 30.0 |
| ***Formation End Depth UOM:*** | ft |

***Overburden and Bedrock Materials Interval***

| | |
|---|---|
| ***Formation ID:*** | 1007130566 |
| ***Layer:*** | 3 |
| ***Color:*** | 2 |
| ***General Color:*** | GREY |
| ***Mat1:*** | 28 |
| ***Most Common Material:*** | SAND |
| ***Mat2:*** | 06 |
| ***Mat2 Desc:*** | SILT |
| ***Mat3:*** | |
| ***Mat3 Desc:*** | |

***Formation Top Depth:*** 14.0
***Formation End Depth:*** 20.0
***Formation End Depth UOM:*** ft

***Annular Space/Abandonment Sealing Record***

***Plug ID:*** 1007130577
***Layer:*** 3
***Plug From:*** 24.0
***Plug To:*** 30.0
***Plug Depth UOM:*** ft

***Annular Space/Abandonment Sealing Record***

***Plug ID:*** 1007130575
***Layer:*** 1
***Plug From:*** 0.0
***Plug To:*** 0.5
***Plug Depth UOM:*** ft

***Annular Space/Abandonment Sealing Record***

***Plug ID:*** 1007130576
***Layer:*** 2
***Plug From:*** 0.5
***Plug To:*** 24.0
***Plug Depth UOM:*** ft

***Method of Construction & Well Use***

***Method Construction ID:*** 1007130574
***Method Construction Code:*** D
***Method Construction:*** Direct Push
***Other Method Construction:***

***Pipe Information***

***Pipe ID:*** 1007130563
***Casing No:*** 0
***Comment:***
***Alt Name:***

***Construction Record - Casing***

***Casing ID:*** 1007130570
***Layer:*** 1
***Material:*** 5
***Open Hole or Material:*** PLASTIC
***Depth From:*** 0.0
***Depth To:*** 25.0
***Casing Diameter:*** 2.0
***Casing Diameter UOM:*** inch
***Casing Depth UOM:*** ft

***Construction Record - Screen***

| | |
|---|---|
| **Screen ID:** | 1007130571 |
| **Layer:** | 1 |
| **Slot:** | 10 |
| **Screen Top Depth:** | 25.0 |
| **Screen End Depth:** | 30.0 |
| **Screen Material:** | 5 |
| **Screen Depth UOM:** | ft |
| **Screen Diameter UOM:** | inch |
| **Screen Diameter:** | 2.25 |

***Water Details***

| | |
|---|---|
| **Water ID:** | 1007130569 |
| **Layer:** | |
| **Kind Code:** | |
| **Kind:** | |
| **Water Found Depth:** | |
| **Water Found Depth UOM:** | ft |

***Hole Diameter***

| | |
|---|---|
| **Hole ID:** | 1007130568 |
| **Diameter:** | 6.0 |
| **Depth From:** | 0.0 |
| **Depth To:** | 30.0 |
| **Hole Depth UOM:** | ft |
| **Hole Diameter UOM:** | inch |

---

**77** | **1 of 2** | **SSW/68.8** | **109.8 / 0.00** | **2184 Dundas Street West Toronto ON M6R 1X3** | **EHS**

| | | | |
|---|---|---|---|
| **Order No:** | 21051200130 | **Nearest Intersection:** | |
| **Status:** | C | **Municipality:** | |
| **Report Type:** | Standard Express Report | **Client Prov/State:** | ON |
| **Report Date:** | 12-MAY-21 | **Search Radius (km):** | .25 |
| **Date Received:** | 12-MAY-21 | **X:** | -79.4508248 |
| **Previous Site Name:** | | **Y:** | 43.6536145 |
| **Lot/Building Size:** | | | |
| **Additional Info Ordered:** | | | |

---

**77** | **2 of 2** | **SSW/68.8** | **109.8 / 0.00** | **2184 Dundas Street West Toronto ON M6R 1X3** | **EHS**

| | | | |
|---|---|---|---|
| **Order No:** | 21051200130 | **Nearest Intersection:** | |
| **Status:** | C | **Municipality:** | |
| **Report Type:** | Standard Express Report | **Client Prov/State:** | ON |
| **Report Date:** | 12-MAY-21 | **Search Radius (km):** | .25 |
| **Date Received:** | 12-MAY-21 | **X:** | -79.4508248 |
| **Previous Site Name:** | | **Y:** | 43.6536145 |
| **Lot/Building Size:** | | | |
| **Additional Info Ordered:** | | | |

---

**78** | **1 of 1** | **ESE/68.9** | **109.8 / 0.00** | **158 sterling rd Toronto ON** | **WWIS**

| | | | |
|---|---|---|---|
| **Well ID:** | 7324370 | **Data Entry Status:** | |
| **Construction Date:** | | **Data Src:** | |
| **Primary Water Use:** | | **Date Received:** | 12/11/2018 |
| **Sec. Water Use:** | | **Selected Flag:** | TRUE |
| **Final Well Status:** | Abandoned-Other | **Abandonment Rec:** | Yes |

| | | | |
|---|---|---|---|
| **Water Type:** | | **Contractor:** | 7424 |
| **Casing Material:** | | **Form Version:** | 7 |
| **Audit No:** | Z303441 | **Owner:** | |
| **Tag:** | | **Street Name:** | 158 sterling rd |
| **Construction Method:** | | **County:** | YORK AND TORONTO |
| **Elevation (m):** | | **Municipality:** | TORONTO CITY |
| **Elevation Reliability:** | | **Site Info:** | |
| **Depth to Bedrock:** | | **Lot:** | |
| **Well Depth:** | | **Concession:** | |
| **Overburden/Bedrock:** | | **Concession Name:** | |
| **Pump Rate:** | | **Easting NAD83:** | |
| **Static Water Level:** | | **Northing NAD83:** | |
| **Flowing (Y/N):** | | **Zone:** | |
| **Flow Rate:** | | **UTM Reliability:** | |
| **Clear/Cloudy:** | | | |

**PDF URL (Map):** https://d2khazk8e83rdv.cloudfront.net/moe_mapping/downloads/2Water/Wells_pdfs/732\7324370.pdf

***Additional Detail(s) (Map)***

| | |
|---|---|
| **Well Completed Date:** | 2018/11/12 |
| **Year Completed:** | 2018 |
| **Depth (m):** | |
| **Latitude:** | 43.6544065747994 |
| **Longitude:** | -79.4472924524741 |
| **Path:** | 732\7324370.pdf |

***Bore Hole Information***

| | | | |
|---|---|---|---|
| **Bore Hole ID:** | 1007323645 | **Elevation:** | |
| **DP2BR:** | | **Elevrc:** | |
| **Spatial Status:** | | **Zone:** | 17 |
| **Code OB:** | | **East83:** | 625208.00 |
| **Code OB Desc:** | | **North83:** | 4834661.00 |
| **Open Hole:** | | **Org CS:** | UTM83 |
| **Cluster Kind:** | | **UTMRC:** | 4 |
| **Date Completed:** | 12-Nov-2018 00:00:00 | **UTMRC Desc:** | margin of error : 30 m - 100 m |
| **Remarks:** | | **Location Method:** | wwr |
| **Elevrc Desc:** | | | |
| **Location Source Date:** | | | |
| **Improvement Location Source:** | | | |
| **Improvement Location Method:** | | | |
| **Source Revision Comment:** | | | |
| **Supplier Comment:** | | | |

***Annular Space/Abandonment Sealing Record***

| | |
|---|---|
| **Plug ID:** | 1007727493 |
| **Layer:** | 1 |
| **Plug From:** | 0.0 |
| **Plug To:** | 2.0 |
| **Plug Depth UOM:** | m |

***Annular Space/Abandonment Sealing Record***

| | |
|---|---|
| **Plug ID:** | 1007727494 |
| **Layer:** | 2 |
| **Plug From:** | 2.0 |
| **Plug To:** | 15.0 |
| **Plug Depth UOM:** | m |

***Pipe Information***

| | |
|---|---|
| ***Pipe ID:*** | 1007727347 |
| ***Casing No:*** | 0 |
| ***Comment:*** | |
| ***Alt Name:*** | |

| 79 | 1 of 1 | ESE/70.1 | 109.8 / 0.00 | 158 sterling rd Toronto ON | WWIS |
|---|---|---|---|---|---|

| | | | |
|---|---|---|---|
| ***Well ID:*** | 7324372 | ***Data Entry Status:*** | |
| ***Construction Date:*** | | ***Data Src:*** | |
| ***Primary Water Use:*** | | ***Date Received:*** | 12/11/2018 |
| ***Sec. Water Use:*** | | ***Selected Flag:*** | TRUE |
| ***Final Well Status:*** | Abandoned-Other | ***Abandonment Rec:*** | Yes |
| ***Water Type:*** | | ***Contractor:*** | 7424 |
| ***Casing Material:*** | | ***Form Version:*** | 7 |
| ***Audit No:*** | Z289796 | ***Owner:*** | |
| ***Tag:*** | | ***Street Name:*** | 158 sterling rd |
| ***Construction Method:*** | | ***County:*** | YORK AND TORONTO |
| ***Elevation (m):*** | | ***Municipality:*** | TORONTO CITY |
| ***Elevation Reliability:*** | | ***Site Info:*** | |
| ***Depth to Bedrock:*** | | ***Lot:*** | |
| ***Well Depth:*** | | ***Concession:*** | |
| ***Overburden/Bedrock:*** | | ***Concession Name:*** | |
| ***Pump Rate:*** | | ***Easting NAD83:*** | |
| ***Static Water Level:*** | | ***Northing NAD83:*** | |
| ***Flowing (Y/N):*** | | ***Zone:*** | |
| ***Flow Rate:*** | | ***UTM Reliability:*** | |
| ***Clear/Cloudy:*** | | | |

***PDF URL (Map):***

***Additional Detail(s) (Map)***

| | |
|---|---|
| ***Well Completed Date:*** | 2018/11/13 |
| ***Year Completed:*** | 2018 |
| ***Depth (m):*** | |
| ***Latitude:*** | 43.6544332401883 |
| ***Longitude:*** | -79.4472669635029 |
| ***Path:*** | |

***Bore Hole Information***

| | | | |
|---|---|---|---|
| ***Bore Hole ID:*** | 1007323651 | ***Elevation:*** | |
| ***DP2BR:*** | | ***Elevrc:*** | |
| ***Spatial Status:*** | | ***Zone:*** | 17 |
| ***Code OB:*** | | ***East83:*** | 625210.00 |
| ***Code OB Desc:*** | | ***North83:*** | 4834664.00 |
| ***Open Hole:*** | | ***Org CS:*** | UTM83 |
| ***Cluster Kind:*** | | ***UTMRC:*** | 4 |
| ***Date Completed:*** | 13-Nov-2018 00:00:00 | ***UTMRC Desc:*** | margin of error : 30 m - 100 m |
| ***Remarks:*** | | ***Location Method:*** | wwr |
| ***Elevrc Desc:*** | | | |
| ***Location Source Date:*** | | | |
| ***Improvement Location Source:*** | | | |
| ***Improvement Location Method:*** | | | |
| ***Source Revision Comment:*** | | | |
| ***Supplier Comment:*** | | | |

***Annular Space/Abandonment***

***Sealing Record***

| | |
|---|---|
| ***Plug ID:*** | 1007727498 |
| ***Layer:*** | 2 |
| ***Plug From:*** | 2.0 |
| ***Plug To:*** | 15.0 |
| ***Plug Depth UOM:*** | m |

***Annular Space/Abandonment Sealing Record***

| | |
|---|---|
| ***Plug ID:*** | 1007727497 |
| ***Layer:*** | 1 |
| ***Plug From:*** | 0.0 |
| ***Plug To:*** | 2.0 |
| ***Plug Depth UOM:*** | m |

***Pipe Information***

| | |
|---|---|
| ***Pipe ID:*** | 1007727349 |
| ***Casing No:*** | 0 |
| ***Comment:*** | |
| ***Alt Name:*** | |

---

**80** ***1 of 1*** ***NE/70.5*** ***109.8 / 0.00*** ***ON*** ***WWIS***

| | | | |
|---|---|---|---|
| ***Well ID:*** | 7310665 | ***Data Entry Status:*** | Yes |
| ***Construction Date:*** | | ***Data Src:*** | |
| ***Primary Water Use:*** | | ***Date Received:*** | 5/4/2018 |
| ***Sec. Water Use:*** | | ***Selected Flag:*** | TRUE |
| ***Final Well Status:*** | | ***Abandonment Rec:*** | |
| ***Water Type:*** | | ***Contractor:*** | 7464 |
| ***Casing Material:*** | | ***Form Version:*** | 8 |
| ***Audit No:*** | C39882 | ***Owner:*** | |
| ***Tag:*** | A238663 | ***Street Name:*** | |
| ***Construction Method:*** | | ***County:*** | YORK AND TORONTO |
| ***Elevation (m):*** | | ***Municipality:*** | TORONTO CITY |
| ***Elevation Reliability:*** | | ***Site Info:*** | |
| ***Depth to Bedrock:*** | | ***Lot:*** | |
| ***Well Depth:*** | | ***Concession:*** | |
| ***Overburden/Bedrock:*** | | ***Concession Name:*** | |
| ***Pump Rate:*** | | ***Easting NAD83:*** | |
| ***Static Water Level:*** | | ***Northing NAD83:*** | |
| ***Flowing (Y/N):*** | | ***Zone:*** | |
| ***Flow Rate:*** | | ***UTM Reliability:*** | |
| ***Clear/Cloudy:*** | | | |

***PDF URL (Map):***

***Additional Detail(s) (Map)***

| | |
|---|---|
| ***Well Completed Date:*** | 2018/03/06 |
| ***Year Completed:*** | 2018 |
| ***Depth (m):*** | |
| ***Latitude:*** | 43.6564262879362 |
| ***Longitude:*** | -79.448827764509 |
| ***Path:*** | |

***Bore Hole Information***

| | | | |
|---|---|---|---|
| ***Bore Hole ID:*** | 1007040195 | ***Elevation:*** | |

| | | | |
|---|---|---|---|
| **DP2BR:** | | **Elevrc:** | |
| **Spatial Status:** | | **Zone:** | 17 |
| **Code OB:** | | **East83:** | 625080.00 |
| **Code OB Desc:** | | **North83:** | 4834883.00 |
| **Open Hole:** | | **Org CS:** | UTM83 |
| **Cluster Kind:** | | **UTMRC:** | 4 |
| **Date Completed:** | 06-Mar-2018 00:00:00 | **UTMRC Desc:** | margin of error : 30 m - 100 m |
| **Remarks:** | | **Location Method:** | wwr |
| **Elevrc Desc:** | | | |
| **Location Source Date:** | | | |
| **Improvement Location Source:** | | | |
| **Improvement Location Method:** | | | |
| **Source Revision Comment:** | | | |
| **Supplier Comment:** | | | |

**81** | **1 of 4** | **ENE/72.3** | **109.8 / 0.00** | **87 Jameson Ave Toronto ON M6K 2W8** | **EHS**

| | | | |
|---|---|---|---|
| **Order No:** | 20310500071 | **Nearest Intersection:** | |
| **Status:** | C | **Municipality:** | |
| **Report Type:** | Custom Report | **Client Prov/State:** | ON |
| **Report Date:** | 10-NOV-20 | **Search Radius (km):** | .25 |
| **Date Received:** | 05-NOV-20 | **X:** | -79.4482979 |
| **Previous Site Name:** | | **Y:** | 43.65590932 |
| **Lot/Building Size:** | | | |
| **Additional Info Ordered:** | Fire Insur. Maps and/or Site Plans | | |

**81** | **2 of 4** | **ENE/72.3** | **109.8 / 0.00** | **87 Jameson Ave Toronto ON M6K 2W8** | **EHS**

| | | | |
|---|---|---|---|
| **Order No:** | 20310500071 | **Nearest Intersection:** | |
| **Status:** | C | **Municipality:** | |
| **Report Type:** | Custom Report | **Client Prov/State:** | ON |
| **Report Date:** | 10-NOV-20 | **Search Radius (km):** | .25 |
| **Date Received:** | 05-NOV-20 | **X:** | -79.4482979 |
| **Previous Site Name:** | | **Y:** | 43.65590932 |
| **Lot/Building Size:** | | | |
| **Additional Info Ordered:** | Fire Insur. Maps and/or Site Plans | | |

**81** | **3 of 4** | **ENE/72.3** | **109.8 / 0.00** | **87 Jameson Ave Toronto ON M6K 2W8** | **EHS**

| | | | |
|---|---|---|---|
| **Order No:** | 20310500071 | **Nearest Intersection:** | |
| **Status:** | C | **Municipality:** | |
| **Report Type:** | Custom Report | **Client Prov/State:** | ON |
| **Report Date:** | 10-NOV-20 | **Search Radius (km):** | .25 |
| **Date Received:** | 05-NOV-20 | **X:** | -79.4482979 |
| **Previous Site Name:** | | **Y:** | 43.65590932 |
| **Lot/Building Size:** | | | |
| **Additional Info Ordered:** | Fire Insur. Maps and/or Site Plans | | |

**81** | **4 of 4** | **ENE/72.3** | **109.8 / 0.00** | **87 Jameson Ave Toronto ON M6K 2W8** | **EHS**

| | | | |
|---|---|---|---|
| **Order No:** | 20310500071 | **Nearest Intersection:** | |
| **Status:** | C | **Municipality:** | |
| **Report Type:** | Custom Report | **Client Prov/State:** | ON |
| **Report Date:** | 10-NOV-20 | **Search Radius (km):** | .25 |
| **Date Received:** | 05-NOV-20 | **X:** | -79.4482979 |
| **Previous Site Name:** | | **Y:** | 43.65590932 |

| Map Key | Number of Records | Direction/ Distance (m) | Elev/Diff (m) | Site | DB |
|---|---|---|---|---|---|

**Lot/Building Size:**
**Additional Info Ordered:** Fire Insur. Maps and/or Site Plans

---

**82** | **1 of 1** | **ENE/72.6** | **109.8 / 0.00** | **72 Perth Ave**
**Toronto ON M6R2C2** | **EHS**

| | | | |
|---|---|---|---|
| **Order No:** | 20180501053 | **Nearest Intersection:** | |
| **Status:** | C | **Municipality:** | Toronto |
| **Report Type:** | Standard Report | **Client Prov/State:** | ON |
| **Report Date:** | 07-MAY-18 | **Search Radius (km):** | .25 |
| **Date Received:** | 01-MAY-18 | **X:** | -79.448523 |
| **Previous Site Name:** | | **Y:** | 43.656145 |
| **Lot/Building Size:** | 0.25 Acres | | |
| **Additional Info Ordered:** | | | |

---

**83** | **1 of 11** | **ESE/73.0** | **109.8 / 0.00** | **PROVMAR FUELS INC.**
**35 GOLDEN AVE. TANK TRUCK (CARGO)**
**TORONTO CITY ON M6R 2J5** | **SPL**

| | | | |
|---|---|---|---|
| **Ref No:** | 65214 | **Discharger Report:** | |
| **Site No:** | | **Material Group:** | |
| **Incident Dt:** | 12/13/1991 | **Health/Env Conseq:** | |
| **Year:** | | **Client Type:** | |
| **Incident Cause:** | OTHER CONTAINER LEAK | **Sector Type:** | |
| **Incident Event:** | | **Agency Involved:** | |
| **Contaminant Code:** | | **Nearest Watercourse:** | |
| **Contaminant Name:** | | **Site Address:** | |
| **Contaminant Limit 1:** | | **Site District Office:** | |
| **Contam Limit Freq 1:** | | **Site Postal Code:** | |
| **Contaminant UN No 1:** | | **Site Region:** | |
| **Environment Impact:** | NOT ANTICIPATED | **Site Municipality:** | 01106 |
| **Nature of Impact:** | | **Site Lot:** | |
| **Receiving Medium:** | LAND | **Site Conc:** | |
| **Receiving Env:** | | **Northing:** | |
| **MOE Response:** | | **Easting:** | F.D., P.D. |
| **Dt MOE Arvl on Scn:** | | **Site Geo Ref Accu:** | |
| **MOE Reported Dt:** | 12/13/1991 | **Site Map Datum:** | |
| **Dt Document Closed:** | | **SAC Action Class:** | |
| **Incident Reason:** | UNKNOWN | **Source Type:** | |
| **Site Name:** | | | |
| **Site County/District:** | | | |
| **Site Geo Ref Meth:** | | | |
| **Incident Summary:** | PROVMAR FUELS -50 L. BUNKER-C OIL TO GROUND, CONTAINED. | | |
| **Contaminant Qty:** | | | |

---

**83** | **2 of 11** | **ESE/73.0** | **109.8 / 0.00** | **WORKWEAR CORP OF CANADA**
**35 GOLDEN AV**
**TORONTO ON M6R 2J5** | **PRT**

| | |
|---|---|
| **Location ID:** | 19099 |
| **Type:** | retail |
| **Expiry Date:** | 1993-01-31 |
| **Capacity (L):** | 1000 |
| **Licence #:** | 0076352079 |

---

**83** | **3 of 11** | **ESE/73.0** | **109.8 / 0.00** | **786 Distributors Inc.**
**35 Golden Ave**
**Toronto ON M6R 2J5** | **SCT**

**Established:** 1989
**Plant Size (ft²):**
**Employment:**

**--Details--**
**Description:** Cut and Sew Clothing Contracting
**SIC/NAICS Code:** 315210

**Description:** Other Men's and Boys' Cut and Sew Clothing Manufacturing
**SIC/NAICS Code:** 315229

**Description:** Other Women's and Girls' Cut and Sew Clothing Manufacturing
**SIC/NAICS Code:** 315239

**Description:** All Other Cut and Sew Clothing Manufacturing
**SIC/NAICS Code:** 315299

---

| 83 | 4 of 11 | ESE/73.0 | 109.8 / 0.00 | 35 Golden Ave<br>Toronto ON M6R 2J5 | EHS |
|---|---|---|---|---|---|

**Order No:** 19990607001
**Status:** C
**Report Type:** Complete Report
**Report Date:** 6/14/99
**Date Received:** 6/7/99
**Previous Site Name:**
**Lot/Building Size:**
**Additional Info Ordered:**

**Nearest Intersection:**
**Municipality:**
**Client Prov/State:** ON
**Search Radius (km):** 0.35
**X:** -79.447891
**Y:** 43.6539

---

| 83 | 5 of 11 | ESE/73.0 | 109.8 / 0.00 | WORK WEAR CORP OF CDA LTD<br>35 GOLDEN AVE.<br>TORONTO ON M6R 2J5 | GEN |
|---|---|---|---|---|---|

**Generator No:** ON0190902
**SIC Code:** 9721
**SIC Description:** POWER LAUND./CLEANERS
**Approval Years:** 86,87,88,89
**PO Box No:**
**Country:**

**Status:**
**Co Admin:**
**Choice of Contact:**
**Phone No Admin:**
**Contam. Facility:**
**MHSW Facility:**

**Detail(s)**

**Waste Class:** 262
**Waste Class Desc:** DETERGENTS/SOAPS

---

| 83 | 6 of 11 | ESE/73.0 | 109.8 / 0.00 | WORK WEAR CORP. OF CANADA LTD.<br>35 GOLDEN AVE.<br>TORONTO ON M6R 2J5 | GEN |
|---|---|---|---|---|---|

**Generator No:** ON0190902
**SIC Code:** 9721
**SIC Description:** POWER LAUND./CLEANER
**Approval Years:** 90
**PO Box No:**
**Country:**

**Status:**
**Co Admin:**
**Choice of Contact:**
**Phone No Admin:**
**Contam. Facility:**
**MHSW Facility:**

**Detail(s)**

**Waste Class:** 262

| Map Key | Number of Records | Direction/ Distance (m) | Elev/Diff (m) | Site | DB |
|---|---|---|---|---|---|

**Waste Class Desc:** DETERGENTS/SOAPS

---

**83** | **7 of 11** | **ESE/73.0** | **109.8 / 0.00** | **WORK WEAR CORP. OF CANADA LTD. 42-063**
**35 GOLDEN AVE.**
**TORONTO ON M6R 2J5** | **GEN**

| | | | |
|---|---|---|---|
| **Generator No:** | ON0190902 | **Status:** | |
| **SIC Code:** | 9721 | **Co Admin:** | |
| **SIC Description:** | POWER LAUND./CLEANER | **Choice of Contact:** | |
| **Approval Years:** | 92,93,94,95,96,97 | **Phone No Admin:** | |
| **PO Box No:** | | **Contam. Facility:** | |
| **Country:** | | **MHSW Facility:** | |

**Detail(s)**

**Waste Class:** 262
**Waste Class Desc:** DETERGENTS/SOAPS

---

**83** | **8 of 11** | **ESE/73.0** | **109.8 / 0.00** | **WORK WEAR CORPORATION OF CANADA LTD.**
**35 GOLDEN AVENUE**
**TORONTO ON M6R 2J5** | **GEN**

| | | | |
|---|---|---|---|
| **Generator No:** | ON0190902 | **Status:** | |
| **SIC Code:** | 9721 | **Co Admin:** | |
| **SIC Description:** | POWER LAUND./CLEANERS | **Choice of Contact:** | |
| **Approval Years:** | 98,99,00,01 | **Phone No Admin:** | |
| **PO Box No:** | | **Contam. Facility:** | |
| **Country:** | | **MHSW Facility:** | |

**Detail(s)**

**Waste Class:** 262
**Waste Class Desc:** DETERGENTS/SOAPS

---

**83** | **9 of 11** | **ESE/73.0** | **109.8 / 0.00** | **35 GOLDEN AVENUE**
**TORONTO ON M6R 2J5** | **EHS**

| | | | |
|---|---|---|---|
| **Order No:** | 20090323001 | **Nearest Intersection:** | |
| **Status:** | C | **Municipality:** | |
| **Report Type:** | Site Report | **Client Prov/State:** | ON |
| **Report Date:** | 3/24/2009 | **Search Radius (km):** | 0.25 |
| **Date Received:** | 3/23/2009 | **X:** | -79.447892 |
| **Previous Site Name:** | | **Y:** | 43.65391 |
| **Lot/Building Size:** | | | |
| **Additional Info Ordered:** | | | |

---

**83** | **10 of 11** | **ESE/73.0** | **109.8 / 0.00** | **G&K SERVICES CANADA INC**
**35 GOLDEN AV**
**TORONTO ON** | **DTNK**

**Delisted Expired Fuel Safety Facilities**

| | | | |
|---|---|---|---|
| **Instance No:** | 9904683 | **Expired Date:** | |
| **Status:** | EXPIRED | **Max Hazard Rank:** | |
| **Instance ID:** | 392356 | **Facility Location:** | |
| **Instance Type:** | FS Facility | **Facility Type:** | |
| **Instance Creation Dt:** | | **Fuel Type 2:** | |

| | | | |
|---|---|---|---|
| ***Instance Install Dt:*** | | | ***Fuel Type 3:*** |
| ***Item Description:*** | | | ***Panam Related:*** |
| ***Manufacturer:*** | | | ***Panam Venue Nm:*** |
| ***Model:*** | | | ***External Identifier:*** |
| ***Serial No:*** | | | ***Item:*** |
| ***ULC Standard:*** | | | ***Piping Steel:*** |
| ***Quantity:*** | | | ***Piping Galvanized:*** |
| ***Unit of Measure:*** | | | ***Tank Single Wall St:*** |
| ***Overfill Prot Type:*** | | | ***Piping Underground:*** |
| ***Creation Date:*** | | | ***Tank Underground:*** |
| ***Next Periodic Str DT:*** | | | ***Source:*** |
| ***TSSA Base Sched Cycle 2:*** | | | |
| ***TSSAMax Hazard Rank 1:*** | | | |
| ***TSSA Risk Based Periodic Yn:*** | | | |
| ***TSSA Volume of Directives:*** | | | |
| ***TSSA Periodic Exempt:*** | | | |
| ***TSSA Statutory Interval:*** | | | |
| ***TSSA Recd Insp Interva:*** | | | |
| ***TSSA Recd Tolerance:*** | | | |
| ***TSSA Program Area:*** | | | |
| ***TSSA Program Area 2:*** | | | |
| ***Description:*** | FS Propane Refill Cntr - Cylr Fill | | |
| ***Original Source:*** | EXP | | |
| ***Record Date:*** | Up to Mar 2012 | | |

| | | | | | |
|---|---|---|---|---|---|
| **83** | ***11 of 11*** | ***ESE/73.0*** | ***109.8 / 0.00*** | ***G&K SERVICES CANADA INC***<br>***35 GOLDEN AV***<br>***TORONTO ON*** | ***DTNK*** |

***Delisted Expired Fuel Safety Facilities***

| | | | |
|---|---|---|---|
| ***Instance No:*** | 11098112 | | ***Expired Date:*** |
| ***Status:*** | EXPIRED | | ***Max Hazard Rank:*** |
| ***Instance ID:*** | 69193 | | ***Facility Location:*** |
| ***Instance Type:*** | FS Propane Tank | | ***Facility Type:*** |
| ***Instance Creation Dt:*** | | | ***Fuel Type 2:*** |
| ***Instance Install Dt:*** | | | ***Fuel Type 3:*** |
| ***Item Description:*** | | | ***Panam Related:*** |
| ***Manufacturer:*** | | | ***Panam Venue Nm:*** |
| ***Model:*** | | | ***External Identifier:*** |
| ***Serial No:*** | | | ***Item:*** |
| ***ULC Standard:*** | | | ***Piping Steel:*** |
| ***Quantity:*** | | | ***Piping Galvanized:*** |
| ***Unit of Measure:*** | | | ***Tank Single Wall St:*** |
| ***Overfill Prot Type:*** | | | ***Piping Underground:*** |
| ***Creation Date:*** | | | ***Tank Underground:*** |
| ***Next Periodic Str DT:*** | | | ***Source:*** |
| ***TSSA Base Sched Cycle 2:*** | | | |
| ***TSSAMax Hazard Rank 1:*** | | | |
| ***TSSA Risk Based Periodic Yn:*** | | | |
| ***TSSA Volume of Directives:*** | | | |
| ***TSSA Periodic Exempt:*** | | | |
| ***TSSA Statutory Interval:*** | | | |
| ***TSSA Recd Insp Interva:*** | | | |
| ***TSSA Recd Tolerance:*** | | | |
| ***TSSA Program Area:*** | | | |
| ***TSSA Program Area 2:*** | | | |
| ***Description:*** | FS Propane Tank | | |
| ***Original Source:*** | EXP | | |
| ***Record Date:*** | Up to Mar 2012 | | |

| Map Key | Number of Records | Direction/ Distance (m) | Elev/Diff (m) | Site | DB |
|---|---|---|---|---|---|
| 84 | 1 of 1 | E/73.7 | 109.8 / 0.00 | ON | WWIS |

| | | | |
|---|---|---|---|
| **Well ID:** | 7364001 | **Data Entry Status:** | Yes |
| **Construction Date:** | | **Data Src:** | |
| **Primary Water Use:** | | **Date Received:** | 8/6/2020 |
| **Sec. Water Use:** | | **Selected Flag:** | TRUE |
| **Final Well Status:** | | **Abandonment Rec:** | |
| **Water Type:** | | **Contractor:** | 7472 |
| **Casing Material:** | | **Form Version:** | 7 |
| **Audit No:** | Z338537 | **Owner:** | |
| **Tag:** | A296436 | **Street Name:** | |
| **Construction Method:** | | **County:** | YORK AND TORONTO |
| **Elevation (m):** | | **Municipality:** | TORONTO CITY |
| **Elevation Reliability:** | | **Site Info:** | |
| **Depth to Bedrock:** | | **Lot:** | |
| **Well Depth:** | | **Concession:** | |
| **Overburden/Bedrock:** | | **Concession Name:** | |
| **Pump Rate:** | | **Easting NAD83:** | |
| **Static Water Level:** | | **Northing NAD83:** | |
| **Flowing (Y/N):** | | **Zone:** | |
| **Flow Rate:** | | **UTM Reliability:** | |
| **Clear/Cloudy:** | | | |

***Bore Hole Information***

| | | | |
|---|---|---|---|
| **Bore Hole ID:** | 1008414930 | **Elevation:** | |
| **DP2BR:** | | **Elevrc:** | |
| **Spatial Status:** | | **Zone:** | 17 |
| **Code OB:** | | **East83:** | 625214.00 |
| **Code OB Desc:** | | **North83:** | 4834694.00 |
| **Open Hole:** | | **Org CS:** | UTM83 |
| **Cluster Kind:** | | **UTMRC:** | 4 |
| **Date Completed:** | 17-Jun-2020 00:00:00 | **UTMRC Desc:** | margin of error : 30 m - 100 m |
| **Remarks:** | | **Location Method:** | wwr |
| **Elevrc Desc:** | | | |
| **Location Source Date:** | | | |
| **Improvement Location Source:** | | | |
| **Improvement Location Method:** | | | |
| **Source Revision Comment:** | | | |
| **Supplier Comment:** | | | |

| Map Key | Number of Records | Direction/ Distance (m) | Elev/Diff (m) | Site | DB |
|---|---|---|---|---|---|
| 85 | 1 of 2 | E/75.1 | 109.8 / 0.00 | Lawrence [Robert]<br>56 Perth Ave<br>Toronto ON | TANK |

| | |
|---|---|
| **Permit Date:** | 5/13/1931 |
| **Permit Type:** | BP A37655 |
| **User Type:** | |
| **Installation Type:** | Gasoline tank |
| **Installation Size:** | |
| **Installation Config.:** | Gasoline tank |
| **No. Tanks Installed:** | 1 |
| **Units of Measure:** | |
| **Value/Tank ($):** | 100 |
| **Capacity(gal):** | |
| **Reference:** | CTA Building Permits Index |
| **Location Desc:** | 56 Perth Ave |

| Map Key | Number of Records | Direction/ Distance (m) | Elev/Diff (m) | Site | DB |
|---|---|---|---|---|---|
| 85 | 2 of 2 | E/75.1 | 109.8 / 0.00 | York Milling & Seed Co<br>56 Perth Ave<br>Toronto ON | TANK |

| | |
|---|---|
| **Permit Date:** | 5/30/1934 |
| **Permit Type:** | BP A51351 |
| **User Type:** | Food processing & packing |
| **Installation Type:** | gasoline tank |
| **Installation Size:** | |
| **Installation Config.:** | gasoline tank |
| **No. Tanks Installed:** | 1 |
| **Units of Measure:** | |
| **Value/Tank ($):** | 65 |
| **Capacity(gal):** | |
| **Reference:** | CTA Building Permits |
| **Location Desc:** | 56 Perth Ave |

| 86 | 1 of 1 | ESE/76.4 | 109.8 / 0.00 | 158 sterling rd Toronto ON | WWIS |
|---|---|---|---|---|---|

| | | | |
|---|---|---|---|
| **Well ID:** | 7324376 | **Data Entry Status:** | |
| **Construction Date:** | | **Data Src:** | |
| **Primary Water Use:** | | **Date Received:** | 12/11/2018 |
| **Sec. Water Use:** | | **Selected Flag:** | TRUE |
| **Final Well Status:** | Abandoned-Other | **Abandonment Rec:** | Yes |
| **Water Type:** | | **Contractor:** | 7424 |
| **Casing Material:** | | **Form Version:** | 7 |
| **Audit No:** | Z289787 | **Owner:** | |
| **Tag:** | | **Street Name:** | 158 sterling rd |
| **Construction Method:** | | **County:** | YORK AND TORONTO |
| **Elevation (m):** | | **Municipality:** | TORONTO CITY |
| **Elevation Reliability:** | | **Site Info:** | |
| **Depth to Bedrock:** | | **Lot:** | |
| **Well Depth:** | | **Concession:** | |
| **Overburden/Bedrock:** | | **Concession Name:** | |
| **Pump Rate:** | | **Easting NAD83:** | |
| **Static Water Level:** | | **Northing NAD83:** | |
| **Flowing (Y/N):** | | **Zone:** | |
| **Flow Rate:** | | **UTM Reliability:** | |
| **Clear/Cloudy:** | | | |

**PDF URL (Map):**

***Additional Detail(s) (Map)***

| | |
|---|---|
| **Well Completed Date:** | 2018/11/13 |
| **Year Completed:** | 2018 |
| **Depth (m):** | |
| **Latitude:** | 43.6543515597893 |
| **Longitude:** | -79.4472194650888 |
| **Path:** | |

***Bore Hole Information***

| | | | |
|---|---|---|---|
| **Bore Hole ID:** | 1007323663 | **Elevation:** | |
| **DP2BR:** | | **Elevrc:** | |
| **Spatial Status:** | | **Zone:** | 17 |
| **Code OB:** | | **East83:** | 625214.00 |
| **Code OB Desc:** | | **North83:** | 4834655.00 |
| **Open Hole:** | | **Org CS:** | UTM83 |
| **Cluster Kind:** | | **UTMRC:** | 4 |
| **Date Completed:** | 13-Nov-2018 00:00:00 | **UTMRC Desc:** | margin of error : 30 m - 100 m |
| **Remarks:** | | **Location Method:** | wwr |
| **Elevrc Desc:** | | | |
| **Location Source Date:** | | | |
| **Improvement Location Source:** | | | |

***Improvement Location Method:***
***Source Revision Comment:***
***Supplier Comment:***

***Annular Space/Abandonment Sealing Record***

| | |
|---|---|
| ***Plug ID:*** | 1007727505 |
| ***Layer:*** | 1 |
| ***Plug From:*** | 0.0 |
| ***Plug To:*** | 2.0 |
| ***Plug Depth UOM:*** | m |

***Annular Space/Abandonment Sealing Record***

| | |
|---|---|
| ***Plug ID:*** | 1007727506 |
| ***Layer:*** | 2 |
| ***Plug From:*** | 2.0 |
| ***Plug To:*** | 15.0 |
| ***Plug Depth UOM:*** | m |

***Pipe Information***

| | |
|---|---|
| ***Pipe ID:*** | 1007727353 |
| ***Casing No:*** | 0 |
| ***Comment:*** | |
| ***Alt Name:*** | |

---

**87** | ***1 of 1*** | ***E/76.5*** | ***109.8 / 0.00*** | ***150 Sterling Rd. Toronto ON*** | ***WWIS***

| | | | |
|---|---|---|---|
| ***Well ID:*** | 7332207 | ***Data Entry Status:*** | |
| ***Construction Date:*** | | ***Data Src:*** | |
| ***Primary Water Use:*** | Monitoring and Test Hole | ***Date Received:*** | 5/10/2019 |
| ***Sec. Water Use:*** | | ***Selected Flag:*** | TRUE |
| ***Final Well Status:*** | Monitoring and Test Hole | ***Abandonment Rec:*** | |
| ***Water Type:*** | | ***Contractor:*** | 6607 |
| ***Casing Material:*** | | ***Form Version:*** | 9 |
| ***Audit No:*** | 4WYPTTZJ | ***Owner:*** | |
| ***Tag:*** | A264716 | ***Street Name:*** | 150 Sterling Rd. |
| ***Construction Method:*** | | ***County:*** | YORK AND TORONTO |
| ***Elevation (m):*** | | ***Municipality:*** | TORONTO CITY |
| ***Elevation Reliability:*** | | ***Site Info:*** | BH 19-16A |
| ***Depth to Bedrock:*** | | ***Lot:*** | |
| ***Well Depth:*** | | ***Concession:*** | |
| ***Overburden/Bedrock:*** | | ***Concession Name:*** | |
| ***Pump Rate:*** | | ***Easting NAD83:*** | |
| ***Static Water Level:*** | | ***Northing NAD83:*** | |
| ***Flowing (Y/N):*** | | ***Zone:*** | |
| ***Flow Rate:*** | | ***UTM Reliability:*** | |
| ***Clear/Cloudy:*** | | | |

***PDF URL (Map):*** https://d2khazk8e83rdv.cloudfront.net/moe_mapping/downloads/2Water/Wells_pdfs/733\7332207.pdf

***Additional Detail(s) (Map)***

| | |
|---|---|
| ***Well Completed Date:*** | 2019/03/27 |
| ***Year Completed:*** | 2019 |
| ***Depth (m):*** | 6 |
| ***Latitude:*** | 43.6546209083733 |
| ***Longitude:*** | -79.4471629195487 |

**Path:** 733\7332207.pdf

**Bore Hole Information**

| | | | |
|---|---|---|---|
| **Bore Hole ID:** | 1007376874 | **Elevation:** | |
| **DP2BR:** | | **Elevrc:** | |
| **Spatial Status:** | | **Zone:** | 17 |
| **Code OB:** | | **East83:** | 625218.00 |
| **Code OB Desc:** | | **North83:** | 4834685.00 |
| **Open Hole:** | | **Org CS:** | UTM83 |
| **Cluster Kind:** | | **UTMRC:** | 4 |
| **Date Completed:** | 27-Mar-2019 00:00:00 | **UTMRC Desc:** | margin of error : 30 m - 100 m |
| **Remarks:** | | **Location Method:** | wwr |
| **Elevrc Desc:** | | | |
| **Location Source Date:** | | | |
| **Improvement Location Source:** | | | |
| **Improvement Location Method:** | | | |
| **Source Revision Comment:** | | | |
| **Supplier Comment:** | | | |

**Overburden and Bedrock Materials Interval**

| | |
|---|---|
| **Formation ID:** | 1007377307 |
| **Layer:** | 3 |
| **Color:** | 2 |
| **General Color:** | GREY |
| **Mat1:** | 28 |
| **Most Common Material:** | SAND |
| **Mat2:** | 06 |
| **Mat2 Desc:** | SILT |
| **Mat3:** | 66 |
| **Mat3 Desc:** | DENSE |
| **Formation Top Depth:** | 4.5 |
| **Formation End Depth:** | 6.0 |
| **Formation End Depth UOM:** | m |

**Overburden and Bedrock Materials Interval**

| | |
|---|---|
| **Formation ID:** | 1007377305 |
| **Layer:** | 1 |
| **Color:** | 6 |
| **General Color:** | BROWN |
| **Mat1:** | 28 |
| **Most Common Material:** | SAND |
| **Mat2:** | 27 |
| **Mat2 Desc:** | OTHER |
| **Mat3:** | 01 |
| **Mat3 Desc:** | FILL |
| **Formation Top Depth:** | 0.0 |
| **Formation End Depth:** | 3.0 |
| **Formation End Depth UOM:** | m |

**Overburden and Bedrock Materials Interval**

| | |
|---|---|
| **Formation ID:** | 1007377306 |
| **Layer:** | 2 |
| **Color:** | 2 |
| **General Color:** | GREY |
| **Mat1:** | 06 |

| | |
|---|---|
| ***Most Common Material:*** | SILT |
| ***Mat2:*** | 28 |
| ***Mat2 Desc:*** | SAND |
| ***Mat3:*** | 81 |
| ***Mat3 Desc:*** | SANDY |
| ***Formation Top Depth:*** | 3.0 |
| ***Formation End Depth:*** | 4.5 |
| ***Formation End Depth UOM:*** | m |

***Annular Space/Abandonment Sealing Record***

| | |
|---|---|
| ***Plug ID:*** | 1007377620 |
| ***Layer:*** | 1 |
| ***Plug From:*** | |
| ***Plug To:*** | |
| ***Plug Depth UOM:*** | m |

***Annular Space/Abandonment Sealing Record***

| | |
|---|---|
| ***Plug ID:*** | 1007377681 |
| ***Layer:*** | 1 |
| ***Plug From:*** | 0.0 |
| ***Plug To:*** | 0.30000001192092896 |
| ***Plug Depth UOM:*** | m |

***Annular Space/Abandonment Sealing Record***

| | |
|---|---|
| ***Plug ID:*** | 1007377682 |
| ***Layer:*** | 2 |
| ***Plug From:*** | 0.30000001192092896 |
| ***Plug To:*** | 2.700000047683716 |
| ***Plug Depth UOM:*** | m |

***Method of Construction & Well Use***

| | |
|---|---|
| ***Method Construction ID:*** | 1007377167 |
| ***Method Construction Code:*** | 6 |
| ***Method Construction:*** | Boring |
| ***Other Method Construction:*** | |

***Pipe Information***

| | |
|---|---|
| ***Pipe ID:*** | 1007377050 |
| ***Casing No:*** | 0 |
| ***Comment:*** | |
| ***Alt Name:*** | |

***Construction Record - Casing***

| | |
|---|---|
| ***Casing ID:*** | 1007377449 |
| ***Layer:*** | 1 |
| ***Material:*** | 5 |
| ***Open Hole or Material:*** | PLASTIC |
| ***Depth From:*** | 0.6000000238418579 |
| ***Depth To:*** | 3.0 |
| ***Casing Diameter:*** | 5.099999904632568 |
| ***Casing Diameter UOM:*** | cm |

***Casing Depth UOM:*** m

***Construction Record - Screen***

***Screen ID:*** 1007377509
***Layer:*** 1
***Slot:*** 10
***Screen Top Depth:*** 3.0
***Screen End Depth:*** 6.0
***Screen Material:*** 5
***Screen Depth UOM:*** m
***Screen Diameter UOM:*** cm
***Screen Diameter:*** 6.400000095367432

***Results of Well Yield Testing***

***Pump Test ID:*** 1007377051
***Pump Set At:***
***Static Level:***
***Final Level After Pumping:***
***Recommended Pump Depth:***
***Pumping Rate:***
***Flowing Rate:***
***Recommended Pump Rate:***
***Levels UOM:*** m
***Rate UOM:*** LPM
***Water State After Test Code:***
***Water State After Test:***
***Pumping Test Method:***
***Pumping Duration HR:***
***Pumping Duration MIN:***
***Flowing:***

***Water Details***

***Water ID:*** 1007377272
***Layer:*** 1
***Kind Code:*** 8
***Kind:*** Untested
***Water Found Depth:*** 3.0
***Water Found Depth UOM:*** m

***Hole Diameter***

***Hole ID:*** 1007377566
***Diameter:*** 21.0
***Depth From:*** 0.0
***Depth To:*** 6.0
***Hole Depth UOM:*** m
***Hole Diameter UOM:*** cm

---

| 88 | 1 of 2 | E/76.5 | 109.8 / 0.00 | CASTLEPOINT GREYBROOK STERLING INC.<br>20 PERTH AVENUE, TORONTO, ON M6R 2C2<br>Toronto ON | RSC |
|---|---|---|---|---|---|

***RSC ID:*** 224487
***RA No:***
***RSC Type:*** Phase 1 and 2 RSC
***Curr Property Use:*** Industrial
***Ministry District:*** Toronto District Office
***Filing Date:*** 2018/04/18
***Date Ack:***

***Cert Date:***
***Cert Prop Use No:***
***Intended Prop Use:*** Residential
***Qual Person Name:*** JENNA ALLAN
***Stratified (Y/N):***
***Audit (Y/N):***
***Entire Leg Prop. (Y/N):***

***Date Returned:***
***Restoration Type:***
***Soil Type:***
***Criteria:***
***CPU Issued Sect 1686:***
***Accuracy Estimate:***
***Telephone:***
***Fax:***
***Email:***

***Asmt Roll No:*** 1904024370009000
***Prop ID No (PIN):*** 21331-0505 (LT), 21331-0508 (LT), 21331-0503 (LT)
***Property Municipal Address:*** 20 PERTH AVENUE, TORONTO, ON M6R 2C2
***Mailing Address:***
***Latitude & Latitude:***
***UTM Coordinates:***
***Consultant:***
***Legal Desc:***
***Measurement Method:***
***Applicable Standards:***
***RSC PDF:*** https://www.lrcsde.lrc.gov.on.ca/BFISWebPublic/pub/viewDocument.action?attachmentId=95647&fileName=BROWNFIELDS-E.pdf

***Document(s) Detail***

***Document Heading:*** Supporting Documents
***Document Name:*** Plan_of_Survey.pdf
***Document Type:*** A Current plan of Survey
***Document Link:*** https://www.lrcsde.lrc.gov.on.ca/BFISWebPublic/pub/viewDocument.action?attachmentId=95646&fileName=Plan_of_Survey.pdf

***Document Heading:*** Supporting Documents
***Document Name:*** Table of Current and Past Uses .pdf
***Document Type:*** Table of Current and Past Property Use
***Document Link:*** https://www.lrcsde.lrc.gov.on.ca/BFISWebPublic/pub/viewDocument.action?attachmentId=95637&fileName=Table+of+Current+and+Past+Uses+.pdf

***Document Heading:*** Supporting Documents
***Document Name:*** APEC_Table.pdf
***Document Type:*** Area(s) of Potential Environmental Concern
***Document Link:*** https://www.lrcsde.lrc.gov.on.ca/BFISWebPublic/pub/viewDocument.action?attachmentId=95644&fileName=APEC_Table.pdf

***Document Heading:*** Supporting Documents
***Document Name:*** PhaseTwo.pdf
***Document Type:*** Phase 2 Conceptual Site Model
***Document Link:*** https://www.lrcsde.lrc.gov.on.ca/BFISWebPublic/pub/viewDocument.action?attachmentId=96956&fileName=PhaseTwo.pdf

***Document Heading:*** Supporting Documents
***Document Name:*** 20 Perth Non-potable.pdf
***Document Type:*** A copy of No Objection Statement from municipality
***Document Link:*** https://www.lrcsde.lrc.gov.on.ca/BFISWebPublic/pub/viewDocument.action?attachmentId=95642&fileName=20+Perth+Non-potable.pdf

***Document Heading:*** Supporting Documents
***Document Name:*** Lawyer_Letter_rs.pdf
***Document Type:*** Lawyer's letter consisting of a legal description of the property
***Document Link:*** https://www.lrcsde.lrc.gov.on.ca/BFISWebPublic/pub/viewDocument.action?attachmentId=95648&fileName=Lawyer_Letter_rs.pdf

***Document Heading:*** Supporting Documents
***Document Name:*** Status Certificate.pdf
***Document Type:*** Certificate of Status
***Document Link:*** https://www.lrcsde.lrc.gov.on.ca/BFISWebPublic/pub/viewDocument.action?attachmentId=95640&fileName=Status+Certificate.pdf

**Document Heading:** Supporting Documents
**Document Name:** Transfer.pdf
**Document Type:** Copy of any deed(s), transfer(s) or other document(s)
**Document Link:** https://www.lrcsde.lrc.gov.on.ca/BFISWebPublic/pub/viewDocument.action?attachmentId=95752&fileName=Transfer.pdf

---

| 88 | 2 of 2 | E/76.5 | 109.8 / 0.00 | GFL Infrastrcture Group<br>20 Perth Ave<br>Toronto ON M6R 2C2 | GEN |
|---|---|---|---|---|---|

| | | | |
|---|---|---|---|
| **Generator No:** | ON7884053 | **Status:** | Registered |
| **SIC Code:** | | **Co Admin:** | |
| **SIC Description:** | | **Choice of Contact:** | |
| **Approval Years:** | As of Oct 2019 | **Phone No Admin:** | |
| **PO Box No:** | | **Contam. Facility:** | |
| **Country:** | Canada | **MHSW Facility:** | |

***Detail(s)***

**Waste Class:** 146 L
**Waste Class Desc:** Other specified inorganic sludges, slurries or solids

---

| 89 | 1 of 1 | ENE/79.2 | 109.8 / 0.00 | 158 STERLING RD<br>TORONTO ON | WWIS |
|---|---|---|---|---|---|

| | | | |
|---|---|---|---|
| **Well ID:** | 7162496 | **Data Entry Status:** | |
| **Construction Date:** | | **Data Src:** | |
| **Primary Water Use:** | Monitoring and Test Hole | **Date Received:** | 5/3/2011 |
| **Sec. Water Use:** | 0 | **Selected Flag:** | TRUE |
| **Final Well Status:** | Observation Wells | **Abandonment Rec:** | |
| **Water Type:** | | **Contractor:** | 6032 |
| **Casing Material:** | | **Form Version:** | 7 |
| **Audit No:** | Z121227 | **Owner:** | |
| **Tag:** | A106885 | **Street Name:** | 158 STERLING RD |
| **Construction Method:** | | **County:** | YORK AND TORONTO |
| **Elevation (m):** | | **Municipality:** | TORONTO CITY |
| **Elevation Reliability:** | | **Site Info:** | |
| **Depth to Bedrock:** | | **Lot:** | |
| **Well Depth:** | | **Concession:** | |
| **Overburden/Bedrock:** | | **Concession Name:** | |
| **Pump Rate:** | | **Easting NAD83:** | |
| **Static Water Level:** | | **Northing NAD83:** | |
| **Flowing (Y/N):** | | **Zone:** | |
| **Flow Rate:** | | **UTM Reliability:** | |
| **Clear/Cloudy:** | | | |

**PDF URL (Map):** https://d2khazk8e83rdv.cloudfront.net/moe_mapping/downloads/2Water/Wells_pdfs/716\7162496.pdf

***Additional Detail(s) (Map)***

**Well Completed Date:** 2011/02/25
**Year Completed:** 2011
**Depth (m):** 6.2
**Latitude:** 43.6558496479924
**Longitude:** -79.4481357444785
**Path:** 716\7162496.pdf

***Bore Hole Information***

| | | | |
|---|---|---|---|
| **Bore Hole ID:** | 1003504518 | **Elevation:** | |
| **DP2BR:** | | **Elevrc:** | |
| **Spatial Status:** | | **Zone:** | 17 |

| | | | |
|---|---|---|---|
| ***Code OB:*** | | ***East83:*** | 625137.00 |
| ***Code OB Desc:*** | | ***North83:*** | 4834820.00 |
| ***Open Hole:*** | | ***Org CS:*** | UTM83 |
| ***Cluster Kind:*** | | ***UTMRC:*** | 3 |
| ***Date Completed:*** | 25-Feb-2011 00:00:00 | ***UTMRC Desc:*** | margin of error : 10 - 30 m |
| ***Remarks:*** | | ***Location Method:*** | wwr |
| ***Elevrc Desc:*** | | | |
| ***Location Source Date:*** | | | |
| ***Improvement Location Source:*** | | | |
| ***Improvement Location Method:*** | | | |
| ***Source Revision Comment:*** | | | |
| ***Supplier Comment:*** | | | |

***Overburden and Bedrock Materials Interval***

| | |
|---|---|
| ***Formation ID:*** | 1003804653 |
| ***Layer:*** | 3 |
| ***Color:*** | 2 |
| ***General Color:*** | GREY |
| ***Mat1:*** | 05 |
| ***Most Common Material:*** | CLAY |
| ***Mat2:*** | |
| ***Mat2 Desc:*** | |
| ***Mat3:*** | 66 |
| ***Mat3 Desc:*** | DENSE |
| ***Formation Top Depth:*** | 5.0 |
| ***Formation End Depth:*** | 6.199999809265137 |
| ***Formation End Depth UOM:*** | m |

***Overburden and Bedrock Materials Interval***

| | |
|---|---|
| ***Formation ID:*** | 1003804652 |
| ***Layer:*** | 2 |
| ***Color:*** | 2 |
| ***General Color:*** | GREY |
| ***Mat1:*** | 28 |
| ***Most Common Material:*** | SAND |
| ***Mat2:*** | 06 |
| ***Mat2 Desc:*** | SILT |
| ***Mat3:*** | 66 |
| ***Mat3 Desc:*** | DENSE |
| ***Formation Top Depth:*** | 2.0 |
| ***Formation End Depth:*** | 5.0 |
| ***Formation End Depth UOM:*** | m |

***Overburden and Bedrock Materials Interval***

| | |
|---|---|
| ***Formation ID:*** | 1003804651 |
| ***Layer:*** | 1 |
| ***Color:*** | 6 |
| ***General Color:*** | BROWN |
| ***Mat1:*** | 28 |
| ***Most Common Material:*** | SAND |
| ***Mat2:*** | |
| ***Mat2 Desc:*** | |
| ***Mat3:*** | 77 |
| ***Mat3 Desc:*** | LOOSE |
| ***Formation Top Depth:*** | 0.0 |
| ***Formation End Depth:*** | 2.0 |
| ***Formation End Depth UOM:*** | m |

***Annular Space/Abandonment Sealing Record***

| | |
|---|---|
| ***Plug ID:*** | 1003804662 |
| ***Layer:*** | 1 |
| ***Plug From:*** | 0.0 |
| ***Plug To:*** | 0.30000001192092896 |
| ***Plug Depth UOM:*** | m |

***Annular Space/Abandonment Sealing Record***

| | |
|---|---|
| ***Plug ID:*** | 1003804663 |
| ***Layer:*** | 2 |
| ***Plug From:*** | 0.30000001192092896 |
| ***Plug To:*** | |
| ***Plug Depth UOM:*** | m |

***Method of Construction & Well Use***

| | |
|---|---|
| ***Method Construction ID:*** | 1003804660 |
| ***Method Construction Code:*** | 6 |
| ***Method Construction:*** | Boring |
| ***Other Method Construction:*** | |

***Pipe Information***

| | |
|---|---|
| ***Pipe ID:*** | 1003804650 |
| ***Casing No:*** | 0 |
| ***Comment:*** | |
| ***Alt Name:*** | |

***Construction Record - Casing***

| | |
|---|---|
| ***Casing ID:*** | 1003804656 |
| ***Layer:*** | 1 |
| ***Material:*** | 5 |
| ***Open Hole or Material:*** | PLASTIC |
| ***Depth From:*** | 0.0 |
| ***Depth To:*** | 3.0999999046325684 |
| ***Casing Diameter:*** | 5.0 |
| ***Casing Diameter UOM:*** | cm |
| ***Casing Depth UOM:*** | m |

***Construction Record - Screen***

| | |
|---|---|
| ***Screen ID:*** | 1003804657 |
| ***Layer:*** | |
| ***Slot:*** | |
| ***Screen Top Depth:*** | |
| ***Screen End Depth:*** | |
| ***Screen Material:*** | |
| ***Screen Depth UOM:*** | m |
| ***Screen Diameter UOM:*** | cm |
| ***Screen Diameter:*** | |

***Water Details***

| | |
|---|---|
| **Water ID:** | 1003804655 |
| **Layer:** | 1 |
| **Kind Code:** | |
| **Kind:** | |
| **Water Found Depth:** | 3.0 |
| **Water Found Depth UOM:** | m |

***Hole Diameter***

| | |
|---|---|
| **Hole ID:** | 1003804654 |
| **Diameter:** | 20.0 |
| **Depth From:** | 0.0 |
| **Depth To:** | 6.199999809265137 |
| **Hole Depth UOM:** | m |
| **Hole Diameter UOM:** | cm |

---

**90** | **1 of 2** | **NE/79.2** | **109.8 / 0.00** | **Neudorfer Management Corporation**
**80 & 82 Perth Avenue, Toronto, Ontario**
**ON** | **RSC**

| | | | |
|---|---|---|---|
| **RSC ID:** | 48916 | **Cert Date:** | 10-Sep-08 |
| **RA No:** | | **Cert Prop Use No:** | No CPU |
| **RSC Type:** | | **Intended Prop Use:** | Residential |
| **Curr Property Use:** | Industrial | **Qual Person Name:** | Tom Falus |
| **Ministry District:** | TORONTO | **Stratified (Y/N):** | |
| **Filing Date:** | 2-Apr-09 | **Audit (Y/N):** | |
| **Date Ack:** | | **Entire Leg Prop. (Y/N):** | Yes |
| **Date Returned:** | | **Accuracy Estimate:** | 11 to 20 meters |
| **Restoration Type:** | | **Telephone:** | 416-4831066x103 |
| **Soil Type:** | | **Fax:** | 416-4831068 |
| **Criteria:** | | **Email:** | Tom@neudorfercorp.com |
| **CPU Issued Sect 1686:** | No | | |
| **Asmt Roll No:** | | | |

| | |
|---|---|
| **Prop ID No (PIN):** | 21331-0011 |
| **Property Municipal Address:** | 80 & 82 Perth Avenue, Toronto, Ontario |
| **Mailing Address:** | 940 Lansdowne Avenue, Building 15, Suite 101, Toronto, Ontario , M6H 3Z4 |
| **Latitude & Latitude:** | 43.65644400N 79.44880250W (converted from UTM) |
| **UTM Coordinates:** | NAD83 17-625082-4834885 |
| **Consultant:** | |
| **Legal Desc:** | PCL 39-1, SEC M44; LT 39, PL M44 Toronto; LT 40 PL M44 Toronto; Toronto, City of Toronto (PIN 21331-0011), City of Toronto |
| **Measurement Method:** | Digitized from a map |
| **Applicable Standards:** | Full Depth Site Conditions Standard, with Nonpotable Ground Water, Medium/Fine Textured Soil, for Residential/Parkland/Institutional property use |
| **RSC PDF:** | |

---

**90** | **2 of 2** | **NE/79.2** | **109.8 / 0.00** | **Neudorfer Management Corporation**
**80 & 82 Perth Avenue, Toronto, Ontario , M6R 2C2**
**ON** | **RSC**

| | | | |
|---|---|---|---|
| **RSC ID:** | 60522 | **Cert Date:** | 19-May-09 |
| **RA No:** | | **Cert Prop Use No:** | No CPU |
| **RSC Type:** | | **Intended Prop Use:** | Residential |
| **Curr Property Use:** | Industrial | **Qual Person Name:** | Tom Falus |
| **Ministry District:** | TORONTO | **Stratified (Y/N):** | |
| **Filing Date:** | 7-Oct-09 | **Audit (Y/N):** | |
| **Date Ack:** | | **Entire Leg Prop. (Y/N):** | No |
| **Date Returned:** | | **Accuracy Estimate:** | 11 to 20 meters |
| **Restoration Type:** | | **Telephone:** | 416-4831066x103 |
| **Soil Type:** | | **Fax:** | 416-4831068 |
| **Criteria:** | | **Email:** | Tom@neudorfercorp.com |

| | |
|---|---|
| ***CPU Issued Sect 1686:*** | No |
| ***Asmt Roll No:*** | 1904024 |
| ***Prop ID No (PIN):*** | 21331-0011 |
| ***Property Municipal Address:*** | 80 & 82 Perth Avenue, Toronto, Ontario , M6R 2C2 |
| ***Mailing Address:*** | 940 Lansdowne Avenue, Building 15, Suite 101, Toronto, Ontario , M6H 3Z4 |
| ***Latitude & Latitude:*** | 43.65621090N 79.44888290W (converted from UTM) |
| ***UTM Coordinates:*** | NAD83 17-625076-4834859 |
| ***Consultant:*** | |
| ***Legal Desc:*** | PCL 39-1, SEC M44; LT 39, PL M44 Toronto; LT 40 PL M44 Toronto; Toronto, City of Toronto (PIN 21331-0011); RSC applies only to Part 4, Part Lot 40, Plan M44 |
| ***Measurement Method:*** | Digitized from a map |
| ***Applicable Standards:*** | Full Depth Site Conditions Standard, with Nonpotable Ground Water, Medium/Fine Textured Soil, for Residential/Parkland/Institutional property use |
| ***RSC PDF:*** | |

| 91 | 1 of 1 | SE/79.5 | 109.8 / 0.00 | 50 GOLDEN AVE. T.O. ON | WWIS |
|---|---|---|---|---|---|

| | | | |
|---|---|---|---|
| ***Well ID:*** | 6929365 | ***Data Entry Status:*** | |
| ***Construction Date:*** | | ***Data Src:*** | |
| ***Primary Water Use:*** | | ***Date Received:*** | 9/14/2005 |
| ***Sec. Water Use:*** | | ***Selected Flag:*** | TRUE |
| ***Final Well Status:*** | Abandoned-Other | ***Abandonment Rec:*** | Yes |
| ***Water Type:*** | | ***Contractor:*** | 7241 |
| ***Casing Material:*** | | ***Form Version:*** | 3 |
| ***Audit No:*** | Z34271 | ***Owner:*** | |
| ***Tag:*** | A027919 | ***Street Name:*** | 50 GOLDEN AVE. |
| ***Construction Method:*** | | ***County:*** | YORK AND TORONTO |
| ***Elevation (m):*** | | ***Municipality:*** | TORONTO CITY |
| ***Elevation Reliability:*** | | ***Site Info:*** | |
| ***Depth to Bedrock:*** | | ***Lot:*** | |
| ***Well Depth:*** | | ***Concession:*** | |
| ***Overburden/Bedrock:*** | | ***Concession Name:*** | |
| ***Pump Rate:*** | | ***Easting NAD83:*** | |
| ***Static Water Level:*** | | ***Northing NAD83:*** | |
| ***Flowing (Y/N):*** | | ***Zone:*** | |
| ***Flow Rate:*** | | ***UTM Reliability:*** | |
| ***Clear/Cloudy:*** | | | |

***PDF URL (Map):*** https://d2khazk8e83rdv.cloudfront.net/moe_mapping/downloads/2Water/Wells_pdfs/692\6929365.pdf

***Additional Detail(s) (Map)***

| | |
|---|---|
| ***Well Completed Date:*** | 2005/08/17 |
| ***Year Completed:*** | 2005 |
| ***Depth (m):*** | 6.1 |
| ***Latitude:*** | 43.6535846574694 |
| ***Longitude:*** | -79.4484296977548 |
| ***Path:*** | 692\6929365.pdf |

***Bore Hole Information***

| | | | |
|---|---|---|---|
| ***Bore Hole ID:*** | 11328334 | ***Elevation:*** | |
| ***DP2BR:*** | | ***Elevrc:*** | |
| ***Spatial Status:*** | | ***Zone:*** | 17 |
| ***Code OB:*** | | ***East83:*** | 625118.00 |
| ***Code OB Desc:*** | | ***North83:*** | 4834568.00 |
| ***Open Hole:*** | | ***Org CS:*** | G83a |
| ***Cluster Kind:*** | | ***UTMRC:*** | 4 |
| ***Date Completed:*** | 17-Aug-2005 00:00:00 | ***UTMRC Desc:*** | margin of error : 30 m - 100 m |
| ***Remarks:*** | | ***Location Method:*** | wwr |
| ***Elevrc Desc:*** | | | |

***Location Source Date:***
***Improvement Location Source:***
***Improvement Location Method:***
***Source Revision Comment:***
***Supplier Comment:***

***Overburden and Bedrock Materials Interval***

| | |
|---|---|
| ***Formation ID:*** | 933038932 |
| ***Layer:*** | 2 |
| ***Color:*** | 2 |
| ***General Color:*** | GREY |
| ***Mat1:*** | 06 |
| ***Most Common Material:*** | SILT |
| ***Mat2:*** | 28 |
| ***Mat2 Desc:*** | SAND |
| ***Mat3:*** | |
| ***Mat3 Desc:*** | |
| ***Formation Top Depth:*** | 2.440000057220459 |
| ***Formation End Depth:*** | 5.789999961853027 |
| ***Formation End Depth UOM:*** | m |

***Overburden and Bedrock Materials Interval***

| | |
|---|---|
| ***Formation ID:*** | 933038933 |
| ***Layer:*** | 3 |
| ***Color:*** | 2 |
| ***General Color:*** | GREY |
| ***Mat1:*** | 05 |
| ***Most Common Material:*** | CLAY |
| ***Mat2:*** | 06 |
| ***Mat2 Desc:*** | SILT |
| ***Mat3:*** | 85 |
| ***Mat3 Desc:*** | SOFT |
| ***Formation Top Depth:*** | 5.789999961853027 |
| ***Formation End Depth:*** | 6.099999904632568 |
| ***Formation End Depth UOM:*** | m |

***Overburden and Bedrock Materials Interval***

| | |
|---|---|
| ***Formation ID:*** | 933038931 |
| ***Layer:*** | 1 |
| ***Color:*** | 6 |
| ***General Color:*** | BROWN |
| ***Mat1:*** | 28 |
| ***Most Common Material:*** | SAND |
| ***Mat2:*** | 11 |
| ***Mat2 Desc:*** | GRAVEL |
| ***Mat3:*** | 77 |
| ***Mat3 Desc:*** | LOOSE |
| ***Formation Top Depth:*** | 0.0 |
| ***Formation End Depth:*** | 2.440000057220459 |
| ***Formation End Depth UOM:*** | m |

***Annular Space/Abandonment Sealing Record***

| | |
|---|---|
| ***Plug ID:*** | 933276895 |
| ***Layer:*** | 3 |

| | |
|---|---|
| ***Plug From:*** | 3.9600000381469727 |
| ***Plug To:*** | 6.099999904632568 |
| ***Plug Depth UOM:*** | m |

***Annular Space/Abandonment Sealing Record***

| | |
|---|---|
| ***Plug ID:*** | 933276897 |
| ***Layer:*** | 1 |
| ***Plug From:*** | 0.0 |
| ***Plug To:*** | 0.30000001192092896 |
| ***Plug Depth UOM:*** | m |

***Annular Space/Abandonment Sealing Record***

| | |
|---|---|
| ***Plug ID:*** | 933276896 |
| ***Layer:*** | 2 |
| ***Plug From:*** | 0.30000001192092896 |
| ***Plug To:*** | 3.9600000381469727 |
| ***Plug Depth UOM:*** | m |

***Method of Construction & Well Use***

| | |
|---|---|
| ***Method Construction ID:*** | 966929365 |
| ***Method Construction Code:*** | B |
| ***Method Construction:*** | Other Method |
| ***Other Method Construction:*** | |

***Pipe Information***

| | |
|---|---|
| ***Pipe ID:*** | 11343189 |
| ***Casing No:*** | 1 |
| ***Comment:*** | |
| ***Alt Name:*** | |

***Construction Record - Casing***

| | |
|---|---|
| ***Casing ID:*** | 930873311 |
| ***Layer:*** | 1 |
| ***Material:*** | 5 |
| ***Open Hole or Material:*** | PLASTIC |
| ***Depth From:*** | 0.0 |
| ***Depth To:*** | 4.570000171661377 |
| ***Casing Diameter:*** | 1.5 |
| ***Casing Diameter UOM:*** | inch |
| ***Casing Depth UOM:*** | m |

***Construction Record - Screen***

| | |
|---|---|
| ***Screen ID:*** | 933414572 |
| ***Layer:*** | 1 |
| ***Slot:*** | 010 |
| ***Screen Top Depth:*** | 4.570000171661377 |
| ***Screen End Depth:*** | 6.099999904632568 |
| ***Screen Material:*** | 5 |
| ***Screen Depth UOM:*** | m |
| ***Screen Diameter UOM:*** | inch |
| ***Screen Diameter:*** | 1.5 |

***Hole Diameter***

| | |
|---|---|
| ***Hole ID:*** | 11549455 |
| ***Diameter:*** | 8.289999961853027 |
| ***Depth From:*** | 0.0 |
| ***Depth To:*** | 6.099999904632568 |
| ***Hole Depth UOM:*** | m |
| ***Hole Diameter UOM:*** | cm |

| 92 | 1 of 1 | E/81.2 | 109.8 / 0.00 | 150 Sterling Rd<br>Toronto ON | WWIS |
|---|---|---|---|---|---|

| | | | |
|---|---|---|---|
| ***Well ID:*** | 7331588 | ***Data Entry Status:*** | |
| ***Construction Date:*** | | ***Data Src:*** | |
| ***Primary Water Use:*** | Monitoring | ***Date Received:*** | 4/11/2019 |
| ***Sec. Water Use:*** | | ***Selected Flag:*** | TRUE |
| ***Final Well Status:*** | Observation Wells | ***Abandonment Rec:*** | |
| ***Water Type:*** | | ***Contractor:*** | 6607 |
| ***Casing Material:*** | | ***Form Version:*** | 9 |
| ***Audit No:*** | 7B8LON3R | ***Owner:*** | |
| ***Tag:*** | A264580 | ***Street Name:*** | 150 Sterling Rd |
| ***Construction Method:*** | | ***County:*** | YORK AND TORONTO |
| ***Elevation (m):*** | | ***Municipality:*** | TORONTO CITY |
| ***Elevation Reliability:*** | | ***Site Info:*** | BH 19 -16C |
| ***Depth to Bedrock:*** | | ***Lot:*** | |
| ***Well Depth:*** | | ***Concession:*** | |
| ***Overburden/Bedrock:*** | | ***Concession Name:*** | |
| ***Pump Rate:*** | | ***Easting NAD83:*** | |
| ***Static Water Level:*** | | ***Northing NAD83:*** | |
| ***Flowing (Y/N):*** | | ***Zone:*** | |
| ***Flow Rate:*** | | ***UTM Reliability:*** | |
| ***Clear/Cloudy:*** | | | |

***PDF URL (Map):*** https://d2khazk8e83rdv.cloudfront.net/moe_mapping/downloads/2Water/Wells_pdfs/733\7331588.pdf

***Additional Detail(s) (Map)***

| | |
|---|---|
| ***Well Completed Date:*** | 2019/04/05 |
| ***Year Completed:*** | 2019 |
| ***Depth (m):*** | 16.7 |
| ***Latitude:*** | 43.6544672219868 |
| ***Longitude:*** | -79.4471172770476 |
| ***Path:*** | 733\7331588.pdf |

***Bore Hole Information***

| | | | |
|---|---|---|---|
| ***Bore Hole ID:*** | 1007359572 | ***Elevation:*** | |
| ***DP2BR:*** | | ***Elevrc:*** | |
| ***Spatial Status:*** | | ***Zone:*** | 17 |
| ***Code OB:*** | | ***East83:*** | 625222.00 |
| ***Code OB Desc:*** | | ***North83:*** | 4834668.00 |
| ***Open Hole:*** | | ***Org CS:*** | UTM83 |
| ***Cluster Kind:*** | | ***UTMRC:*** | 4 |
| ***Date Completed:*** | 05-Apr-2019 00:00:00 | ***UTMRC Desc:*** | margin of error : 30 m - 100 m |
| ***Remarks:*** | | ***Location Method:*** | wwr |
| ***Elevrc Desc:*** | | | |
| ***Location Source Date:*** | | | |
| ***Improvement Location Source:*** | | | |
| ***Improvement Location Method:*** | | | |
| ***Source Revision Comment:*** | | | |
| ***Supplier Comment:*** | | | |

***Overburden and Bedrock Materials Interval***

| | |
|---|---|
| ***Formation ID:*** | 1007359787 |
| ***Layer:*** | 1 |
| ***Color:*** | 6 |
| ***General Color:*** | BROWN |
| ***Mat1:*** | 01 |
| ***Most Common Material:*** | FILL |
| ***Mat2:*** | 05 |
| ***Mat2 Desc:*** | CLAY |
| ***Mat3:*** | 77 |
| ***Mat3 Desc:*** | LOOSE |
| ***Formation Top Depth:*** | 0.0 |
| ***Formation End Depth:*** | 4.5 |
| ***Formation End Depth UOM:*** | m |

***Overburden and Bedrock Materials Interval***

| | |
|---|---|
| ***Formation ID:*** | 1007359789 |
| ***Layer:*** | 3 |
| ***Color:*** | 2 |
| ***General Color:*** | GREY |
| ***Mat1:*** | 05 |
| ***Most Common Material:*** | CLAY |
| ***Mat2:*** | 06 |
| ***Mat2 Desc:*** | SILT |
| ***Mat3:*** | 85 |
| ***Mat3 Desc:*** | SOFT |
| ***Formation Top Depth:*** | 9.100000381469727 |
| ***Formation End Depth:*** | 13.699999809265137 |
| ***Formation End Depth UOM:*** | m |

***Overburden and Bedrock Materials Interval***

| | |
|---|---|
| ***Formation ID:*** | 1007359788 |
| ***Layer:*** | 2 |
| ***Color:*** | 6 |
| ***General Color:*** | BROWN |
| ***Mat1:*** | 28 |
| ***Most Common Material:*** | SAND |
| ***Mat2:*** | 06 |
| ***Mat2 Desc:*** | SILT |
| ***Mat3:*** | 85 |
| ***Mat3 Desc:*** | SOFT |
| ***Formation Top Depth:*** | 4.5 |
| ***Formation End Depth:*** | 9.100000381469727 |
| ***Formation End Depth UOM:*** | m |

***Overburden and Bedrock Materials Interval***

| | |
|---|---|
| ***Formation ID:*** | 1007359790 |
| ***Layer:*** | 4 |
| ***Color:*** | 2 |
| ***General Color:*** | GREY |
| ***Mat1:*** | 06 |
| ***Most Common Material:*** | SILT |
| ***Mat2:*** | 05 |
| ***Mat2 Desc:*** | CLAY |
| ***Mat3:*** | 73 |

***Mat3 Desc:*** HARD
***Formation Top Depth:*** 13.699999809265137
***Formation End Depth:*** 16.700000762939453
***Formation End Depth UOM:*** m

***Annular Space/Abandonment Sealing Record***

***Plug ID:*** 1007359971
***Layer:*** 2
***Plug From:*** 0.30000001192092896
***Plug To:*** 1.5
***Plug Depth UOM:*** m

***Annular Space/Abandonment Sealing Record***

***Plug ID:*** 1007359972
***Layer:*** 3
***Plug From:*** 1.5
***Plug To:*** 14.300000190734863
***Plug Depth UOM:*** m

***Annular Space/Abandonment Sealing Record***

***Plug ID:*** 1007359936
***Layer:*** 1
***Plug From:***
***Plug To:***
***Plug Depth UOM:*** m

***Annular Space/Abandonment Sealing Record***

***Plug ID:*** 1007359970
***Layer:*** 1
***Plug From:*** 0.0
***Plug To:*** 0.30000001192092896
***Plug Depth UOM:*** m

***Annular Space/Abandonment Sealing Record***

***Plug ID:*** 1007359973
***Layer:*** 4
***Plug From:*** 14.300000190734863
***Plug To:*** 14.899999618530273
***Plug Depth UOM:*** m

***Method of Construction & Well Use***

***Method Construction ID:*** 1007359704
***Method Construction Code:*** 2
***Method Construction:*** Rotary (Convent.)
***Other Method Construction:***

***Pipe Information***

| | |
|---|---|
| ***Pipe ID:*** | 1007359652 |
| ***Casing No:*** | 0 |
| ***Comment:*** | |
| ***Alt Name:*** | |

***Construction Record - Casing***

| | |
|---|---|
| ***Casing ID:*** | 1007359848 |
| ***Layer:*** | 1 |
| ***Material:*** | 5 |
| ***Open Hole or Material:*** | PLASTIC |
| ***Depth From:*** | 0.0 |
| ***Depth To:*** | 15.199999809265137 |
| ***Casing Diameter:*** | 5.099999904632568 |
| ***Casing Diameter UOM:*** | cm |
| ***Casing Depth UOM:*** | m |

***Construction Record - Screen***

| | |
|---|---|
| ***Screen ID:*** | 1007359876 |
| ***Layer:*** | 1 |
| ***Slot:*** | 10 |
| ***Screen Top Depth:*** | 15.199999809265137 |
| ***Screen End Depth:*** | 16.700000762939453 |
| ***Screen Material:*** | 5 |
| ***Screen Depth UOM:*** | m |
| ***Screen Diameter UOM:*** | cm |
| ***Screen Diameter:*** | 6.400000095367432 |

***Results of Well Yield Testing***

| | |
|---|---|
| ***Pump Test ID:*** | 1007359653 |
| ***Pump Set At:*** | |
| ***Static Level:*** | |
| ***Final Level After Pumping:*** | |
| ***Recommended Pump Depth:*** | |
| ***Pumping Rate:*** | |
| ***Flowing Rate:*** | |
| ***Recommended Pump Rate:*** | |
| ***Levels UOM:*** | m |
| ***Rate UOM:*** | LPM |
| ***Water State After Test Code:*** | |
| ***Water State After Test:*** | |
| ***Pumping Test Method:*** | |
| ***Pumping Duration HR:*** | |
| ***Pumping Duration MIN:*** | |
| ***Flowing:*** | |

***Water Details***

| | |
|---|---|
| ***Water ID:*** | 1007359759 |
| ***Layer:*** | 1 |
| ***Kind Code:*** | 8 |
| ***Kind:*** | Untested |
| ***Water Found Depth:*** | 3.0 |
| ***Water Found Depth UOM:*** | m |

***Hole Diameter***

| | |
|---|---|
| ***Hole ID:*** | 1007359906 |
| ***Diameter:*** | 10.199999809265137 |
| ***Depth From:*** | 12.199999809265137 |

| | |
|---|---|
| **Depth To:** | 16.700000762939453 |
| **Hole Depth UOM:** | m |
| **Hole Diameter UOM:** | cm |

**Hole Diameter**

| | |
|---|---|
| **Hole ID:** | 1007359905 |
| **Diameter:** | 12.699999809265137 |
| **Depth From:** | 0.0 |
| **Depth To:** | 12.199999809265137 |
| **Hole Depth UOM:** | m |
| **Hole Diameter UOM:** | cm |

---

**93** | **1 of 1** | **SW/82.4** | **109.8 / 0.00** | **5 BOUSTEAD AVENUE#4, TORONTO ON** | **INC**

| | | | |
|---|---|---|---|
| **Incident No:** | 1990972 | **Any Health Impact:** | No |
| **Incident ID:** | | **Any Enviro Impact:** | No |
| **Instance No:** | | **Service Interrupted:** | Yes |
| **Status Code:** | | **Was Prop Damaged:** | No |
| **Attribute Category:** | FS-Perform L1 Incident Insp | **Reside App. Type:** | |
| **Context:** | | **Commer App. Type:** | |
| **Date of Occurrence:** | 2016/12/11 00:00:00 | **Indus App. Type:** | |
| **Time of Occurrence:** | 01:41:00 | **Institut App. Type:** | |
| **Incident Created On:** | | **Venting Type:** | |
| **Instance Creation Dt:** | | **Vent Conn Mater:** | |
| **Instance Install Dt:** | | **Vent Chimney Mater:** | |
| **Occur Insp Start Date:** | 2016/12/12 00:00:00 | **Pipeline Type:** | |
| **Approx Quant Rel:** | | **Pipeline Involved:** | |
| **Tank Capacity:** | | **Pipe Material:** | |
| **Fuels Occur Type:** | CO Release | **Depth Ground Cover:** | |
| **Fuel Type Involved:** | Natural Gas | **Regulator Location:** | |
| **Enforcement Policy:** | NULL | **Regulator Type:** | |
| **Prc Escalation Req:** | NULL | **Operation Pressure:** | |
| **Tank Material Type:** | | **Liquid Prop Make:** | |
| **Tank Storage Type:** | | **Liquid Prop Model:** | |
| **Tank Location Type:** | | **Liquid Prop Serial No:** | |
| **Pump Flow Rate Cap:** | | **Liquid Prop Notes:** | |
| **Task No:** | 6466991 | **Equipment Type:** | |
| **Notes:** | | **Equipment Model:** | |
| **Drainage System:** | | **Serial No:** | |
| **Sub Surface Contam.:** | | **Cylinder Capacity:** | |
| **Aff Prop Use Water:** | | **Cylinder Cap Units:** | |
| **Contam. Migrated:** | | **Cylinder Mat Type:** | |
| **Contact Natural Env:** | | **Near Body of Water:** | |
| **Incident Location:** | 5 BOUSTEAD AVENUE#4, TORONTO - CO RELEASE | | |
| **Occurence Narrative:** | 5 BOUSTEAD AVENUE#4, TORONTO - CO RELEASE | | |
| **Operation Type Involved:** | Multi-unit Residential | | |
| **Item:** | | | |
| **Item Description:** | | | |
| **Device Installed Location:** | | | |

---

**94** | **1 of 2** | **WNW/83.1** | **109.8 / 0.00** | **Brown [F A]**
**1543 Bloor St W**
**Toronto ON M6P 1A5** | **TANK**

| | |
|---|---|
| **Permit Date:** | 1923 |
| **Permit Type:** | Transfer of ownership |
| **User Type:** | |
| **Installation Type:** | Gasoline tank and pump |
| **Installation Size:** | |
| **Installation Config.:** | 1 x gasoline tank and pump |

| | |
|---|---|
| **No. Tanks Installed:** | 1 |
| **Units of Measure:** | |
| **Value/Tank ($):** | |
| **Capacity(gal):** | |
| **Reference:** | TCM 1923 A: 64 |
| **Location Desc:** | |

| Map Key | Number of Records | Direction/ Distance (m) | Elev/Diff (m) | Site | DB |
|---|---|---|---|---|---|
| 94 | 2 of 2 | WNW/83.1 | 109.8 / 0.00 | Puddicombe-Irvine Ltd<br>1543 Bloor St W<br>Toronto ON M6P 1A5 | TANK |

| | |
|---|---|
| **Permit Date:** | 1923 |
| **Permit Type:** | Transfer of ownership |
| **User Type:** | |
| **Installation Type:** | Gasoline tank and pump |
| **Installation Size:** | |
| **Installation Config.:** | 1 x gasoline tank and pump |
| **No. Tanks Installed:** | 1 |
| **Units of Measure:** | |
| **Value/Tank ($):** | |
| **Capacity(gal):** | |
| **Reference:** | TCM 1923 A: 64 |
| **Location Desc:** | |

| Map Key | Number of Records | Direction/ Distance (m) | Elev/Diff (m) | Site | DB |
|---|---|---|---|---|---|
| 95 | 1 of 1 | E/83.3 | 109.8 / 0.00 | 20 PERTH AVE<br>Toronto ON | WWIS |

| | | | |
|---|---|---|---|
| **Well ID:** | 7290051 | **Data Entry Status:** | |
| **Construction Date:** | | **Data Src:** | |
| **Primary Water Use:** | | **Date Received:** | 7/7/2017 |
| **Sec. Water Use:** | | **Selected Flag:** | TRUE |
| **Final Well Status:** | Abandoned-Other | **Abandonment Rec:** | Yes |
| **Water Type:** | | **Contractor:** | 7241 |
| **Casing Material:** | | **Form Version:** | 7 |
| **Audit No:** | Z258397 | **Owner:** | |
| **Tag:** | | **Street Name:** | 20 PERTH AVE |
| **Construction Method:** | | **County:** | YORK AND TORONTO |
| **Elevation (m):** | | **Municipality:** | TORONTO CITY |
| **Elevation Reliability:** | | **Site Info:** | |
| **Depth to Bedrock:** | | **Lot:** | |
| **Well Depth:** | | **Concession:** | |
| **Overburden/Bedrock:** | | **Concession Name:** | |
| **Pump Rate:** | | **Easting NAD83:** | |
| **Static Water Level:** | | **Northing NAD83:** | |
| **Flowing (Y/N):** | | **Zone:** | |
| **Flow Rate:** | | **UTM Reliability:** | |
| **Clear/Cloudy:** | | | |

**PDF URL (Map):**

***Additional Detail(s) (Map)***

| | |
|---|---|
| **Well Completed Date:** | 2017/05/18 |
| **Year Completed:** | 2017 |
| **Depth (m):** | |
| **Latitude:** | 43.6555385720846 |
| **Longitude:** | -79.4477717240001 |
| **Path:** | |

***Bore Hole Information***

| | | | |
|---|---|---|---|
| **Bore Hole ID:** | 1006619684 | **Elevation:** | |
| **DP2BR:** | | **Elevrc:** | |
| **Spatial Status:** | | **Zone:** | 17 |
| **Code OB:** | | **East83:** | 625167.00 |
| **Code OB Desc:** | | **North83:** | 4834786.00 |
| **Open Hole:** | | **Org CS:** | UTM83 |
| **Cluster Kind:** | | **UTMRC:** | 4 |
| **Date Completed:** | 18-May-2017 00:00:00 | **UTMRC Desc:** | margin of error : 30 m - 100 m |
| **Remarks:** | | **Location Method:** | wwr |
| **Elevrc Desc:** | | | |
| **Location Source Date:** | | | |
| **Improvement Location Source:** | | | |
| **Improvement Location Method:** | | | |
| **Source Revision Comment:** | | | |
| **Supplier Comment:** | | | |

***Annular Space/Abandonment Sealing Record***

| | |
|---|---|
| **Plug ID:** | 1006671502 |
| **Layer:** | 1 |
| **Plug From:** | 0.0 |
| **Plug To:** | 22.0 |
| **Plug Depth UOM:** | ft |

***Method of Construction & Well Use***

| | |
|---|---|
| **Method Construction ID:** | 1006671501 |
| **Method Construction Code:** | D |
| **Method Construction:** | Direct Push |
| **Other Method Construction:** | |

***Pipe Information***

| | |
|---|---|
| **Pipe ID:** | 1006671495 |
| **Casing No:** | 0 |
| **Comment:** | |
| **Alt Name:** | |

***Construction Record - Casing***

| | |
|---|---|
| **Casing ID:** | 1006671499 |
| **Layer:** | 1 |
| **Material:** | 5 |
| **Open Hole or Material:** | PLASTIC |
| **Depth From:** | 0.0 |
| **Depth To:** | |
| **Casing Diameter:** | 2.0 |
| **Casing Diameter UOM:** | inch |
| **Casing Depth UOM:** | ft |

***Construction Record - Screen***

| | |
|---|---|
| **Screen ID:** | 1006671500 |
| **Layer:** | 1 |
| **Slot:** | |
| **Screen Top Depth:** | 22.0 |
| **Screen End Depth:** | |
| **Screen Material:** | 5 |
| **Screen Depth UOM:** | ft |
| **Screen Diameter UOM:** | inch |

**Screen Diameter:** 2.25

**Water Details**

**Water ID:** 1006671498
**Layer:**
**Kind Code:**
**Kind:**
**Water Found Depth:**
**Water Found Depth UOM:** ft

**Hole Diameter**

**Hole ID:** 1006671497
**Diameter:** 6.0
**Depth From:** 0.0
**Depth To:** 10.0
**Hole Depth UOM:** ft
**Hole Diameter UOM:** inch

---

| 96 | 1 of 1 | ENE/84.4 | 109.8 / 0.00 | 20 PERTH AVE<br>Toronto ON | WWIS |
|---|---|---|---|---|---|

**Well ID:** 7290050
**Construction Date:**
**Primary Water Use:**
**Sec. Water Use:**
**Final Well Status:** Abandoned-Other
**Water Type:**
**Casing Material:**
**Audit No:** Z258399
**Tag:** A106885
**Construction Method:**
**Elevation (m):**
**Elevation Reliability:**
**Depth to Bedrock:**
**Well Depth:**
**Overburden/Bedrock:**
**Pump Rate:**
**Static Water Level:**
**Flowing (Y/N):**
**Flow Rate:**
**Clear/Cloudy:**

**Data Entry Status:**
**Data Src:**
**Date Received:** 7/7/2017
**Selected Flag:** TRUE
**Abandonment Rec:** Yes
**Contractor:** 7241
**Form Version:** 7
**Owner:**
**Street Name:** 20 PERTH AVE
**County:** YORK AND TORONTO
**Municipality:** TORONTO CITY
**Site Info:**
**Lot:**
**Concession:**
**Concession Name:**
**Easting NAD83:**
**Northing NAD83:**
**Zone:**
**UTM Reliability:**

**PDF URL (Map):**

**Additional Detail(s) (Map)**

**Well Completed Date:** 2017/05/18
**Year Completed:** 2017
**Depth (m):**
**Latitude:** 43.6559033157955
**Longitude:** -79.4481095596913
**Path:**

**Bore Hole Information**

**Bore Hole ID:** 1006619681
**DP2BR:**
**Spatial Status:**
**Code OB:**
**Code OB Desc:**

**Elevation:**
**Elevrc:**
**Zone:** 17
**East83:** 625139.00
**North83:** 4834826.00

| | | | |
|---|---|---|---|
| ***Open Hole:*** | | ***Org CS:*** | UTM83 |
| ***Cluster Kind:*** | | ***UTMRC:*** | 4 |
| ***Date Completed:*** | 18-May-2017 00:00:00 | ***UTMRC Desc:*** | margin of error : 30 m - 100 m |
| ***Remarks:*** | | ***Location Method:*** | wwr |
| ***Elevrc Desc:*** | | | |
| ***Location Source Date:*** | | | |
| ***Improvement Location Source:*** | | | |
| ***Improvement Location Method:*** | | | |
| ***Source Revision Comment:*** | | | |
| ***Supplier Comment:*** | | | |

***Annular Space/Abandonment Sealing Record***

| | |
|---|---|
| ***Plug ID:*** | 1006671346 |
| ***Layer:*** | 1 |
| ***Plug From:*** | 0.0 |
| ***Plug To:*** | 24.0 |
| ***Plug Depth UOM:*** | ft |

***Method of Construction & Well Use***

| | |
|---|---|
| ***Method Construction ID:*** | 1006671345 |
| ***Method Construction Code:*** | D |
| ***Method Construction:*** | Direct Push |
| ***Other Method Construction:*** | |

***Pipe Information***

| | |
|---|---|
| ***Pipe ID:*** | 1006671339 |
| ***Casing No:*** | 0 |
| ***Comment:*** | |
| ***Alt Name:*** | |

***Construction Record - Casing***

| | |
|---|---|
| ***Casing ID:*** | 1006671343 |
| ***Layer:*** | 1 |
| ***Material:*** | 5 |
| ***Open Hole or Material:*** | PLASTIC |
| ***Depth From:*** | |
| ***Depth To:*** | 0.0 |
| ***Casing Diameter:*** | 1.0 |
| ***Casing Diameter UOM:*** | inch |
| ***Casing Depth UOM:*** | ft |

***Construction Record - Screen***

| | |
|---|---|
| ***Screen ID:*** | 1006671344 |
| ***Layer:*** | 1 |
| ***Slot:*** | |
| ***Screen Top Depth:*** | 24.0 |
| ***Screen End Depth:*** | |
| ***Screen Material:*** | 5 |
| ***Screen Depth UOM:*** | ft |
| ***Screen Diameter UOM:*** | inch |
| ***Screen Diameter:*** | 2.0 |

***Water Details***

| | |
|---|---|
| **Water ID:** | 1006671342 |
| **Layer:** | |
| **Kind Code:** | |
| **Kind:** | |
| **Water Found Depth:** | |
| **Water Found Depth UOM:** | ft |

***Hole Diameter***

| | |
|---|---|
| **Hole ID:** | 1006671341 |
| **Diameter:** | 6.0 |
| **Depth From:** | 0.0 |
| **Depth To:** | 10.0 |
| **Hole Depth UOM:** | ft |
| **Hole Diameter UOM:** | inch |

---

**97** | **1 of 1** | **NNW/84.9** | **109.8 / 0.00** | **2288 DUNDAS ST WEST Toronto ON** | **WWIS**

| | | | |
|---|---|---|---|
| **Well ID:** | 7172366 | **Data Entry Status:** | |
| **Construction Date:** | | **Data Src:** | |
| **Primary Water Use:** | | **Date Received:** | 11/25/2011 |
| **Sec. Water Use:** | | **Selected Flag:** | TRUE |
| **Final Well Status:** | Abandoned-Other | **Abandonment Rec:** | |
| **Water Type:** | | **Contractor:** | 7215 |
| **Casing Material:** | | **Form Version:** | 7 |
| **Audit No:** | Z136999 | **Owner:** | |
| **Tag:** | A111967 | **Street Name:** | 2288 DUNDAS ST WEST |
| **Construction Method:** | | **County:** | YORK AND TORONTO |
| **Elevation (m):** | | **Municipality:** | TORONTO CITY |
| **Elevation Reliability:** | | **Site Info:** | |
| **Depth to Bedrock:** | | **Lot:** | |
| **Well Depth:** | | **Concession:** | |
| **Overburden/Bedrock:** | | **Concession Name:** | |
| **Pump Rate:** | | **Easting NAD83:** | |
| **Static Water Level:** | | **Northing NAD83:** | |
| **Flowing (Y/N):** | | **Zone:** | |
| **Flow Rate:** | | **UTM Reliability:** | |
| **Clear/Cloudy:** | | | |

**PDF URL (Map):** https://d2khazk8e83rdv.cloudfront.net/moe_mapping/downloads/2Water/Wells_pdfs/717\7172366.pdf

***Additional Detail(s) (Map)***

| | |
|---|---|
| **Well Completed Date:** | 2011/09/02 |
| **Year Completed:** | 2011 |
| **Depth (m):** | |
| **Latitude:** | 43.6565217423945 |
| **Longitude:** | -79.4512187603635 |
| **Path:** | 717\7172366.pdf |

***Bore Hole Information***

| | | | |
|---|---|---|---|
| **Bore Hole ID:** | 1003613001 | **Elevation:** | |
| **DP2BR:** | | **Elevrc:** | |
| **Spatial Status:** | | **Zone:** | 17 |
| **Code OB:** | | **East83:** | 624887.00 |
| **Code OB Desc:** | | **North83:** | 4834890.00 |
| **Open Hole:** | | **Org CS:** | UTM83 |
| **Cluster Kind:** | | **UTMRC:** | 3 |
| **Date Completed:** | 02-Sep-2011 00:00:00 | **UTMRC Desc:** | margin of error : 10 - 30 m |
| **Remarks:** | | **Location Method:** | wwr |

***Elevrc Desc:***
***Location Source Date:***
***Improvement Location Source:***
***Improvement Location Method:***
***Source Revision Comment:***
***Supplier Comment:***

***Overburden and Bedrock Materials Interval***

***Formation ID:*** 1004103933
***Layer:*** 1
***Color:***
***General Color:***
***Mat1:***
***Most Common Material:***
***Mat2:***
***Mat2 Desc:***
***Mat3:***
***Mat3 Desc:***
***Formation Top Depth:*** 0.0
***Formation End Depth:***
***Formation End Depth UOM:*** ft

***Annular Space/Abandonment Sealing Record***

***Plug ID:*** 1004103939
***Layer:*** 1
***Plug From:*** 0.0
***Plug To:*** 6.0
***Plug Depth UOM:*** ft

***Method of Construction & Well Use***

***Method Construction ID:*** 1004103938
***Method Construction Code:***
***Method Construction:***
***Other Method Construction:***

***Pipe Information***

***Pipe ID:*** 1004103932
***Casing No:*** 0
***Comment:***
***Alt Name:***

***Construction Record - Casing***

***Casing ID:*** 1004103936
***Layer:***
***Material:***
***Open Hole or Material:***
***Depth From:***
***Depth To:***
***Casing Diameter:***
***Casing Diameter UOM:*** inch
***Casing Depth UOM:*** ft

***Construction Record - Screen***

**Screen ID:** 1004103937
**Layer:** 1
**Slot:**
**Screen Top Depth:**
**Screen End Depth:**
**Screen Material:**
**Screen Depth UOM:** ft
**Screen Diameter UOM:** inch
**Screen Diameter:**

**Water Details**

**Water ID:** 1004103935
**Layer:**
**Kind Code:**
**Kind:**
**Water Found Depth:**
**Water Found Depth UOM:** ft

**Hole Diameter**

**Hole ID:** 1004103934
**Diameter:** 8.0
**Depth From:** 0.0
**Depth To:** 6.0
**Hole Depth UOM:** ft
**Hole Diameter UOM:** inch

---

| 98 | 1 of 10 | NNE/85.4 | 109.8 / 0.00 | 562507 ONTARIO LTD<br>1439 BLOOR ST W<br>TORONTO ON M6P 3L7 | PRT |
|---|---|---|---|---|---|

**Location ID:** 15192
**Type:** retail
**Expiry Date:** 1991-02-28
**Capacity (L):** 0
**Licence #:** 0012601001

---

| 98 | 2 of 10 | NNE/85.4 | 109.8 / 0.00 | BLOOR STREET RENTALS<br>1439 BLOOR ST. WEST<br>TORONTO ON M6P 3L7 | GEN |
|---|---|---|---|---|---|

**Generator No:** ON0677300
**SIC Code:** 3231
**SIC Description:** MOTOR VEHICLE IND.
**Approval Years:** 86,87,88,89,90
**PO Box No:**
**Country:**

**Status:**
**Co Admin:**
**Choice of Contact:**
**Phone No Admin:**
**Contam. Facility:**
**MHSW Facility:**

**Detail(s)**

**Waste Class:** 252
**Waste Class Desc:** WASTE OILS & LUBRICANTS

---

| 98 | 3 of 10 | NNE/85.4 | 109.8 / 0.00 | BLOOR STREET RENTALS<br>1439 BLOOR STREET WEST<br>TORONTO ON M6P 3L7 | GEN |
|---|---|---|---|---|---|

**Generator No:** ON0677300
**Status:**

| | | | |
|---|---|---|---|
| **SIC Code:** | 9921 | **Co Admin:** | |
| **SIC Description:** | AUTO./TRUCK RENTAL | **Choice of Contact:** | |
| **Approval Years:** | 92,93,97,98,99,00,01 | **Phone No Admin:** | |
| **PO Box No:** | | **Contam. Facility:** | |
| **Country:** | | **MHSW Facility:** | |

***Detail(s)***

| | |
|---|---|
| **Waste Class:** | 252 |
| **Waste Class Desc:** | WASTE OILS & LUBRICANTS |

---

| Map Key | Number of Records | Direction/ Distance (m) | Elev/Diff (m) | Site | DB |
|---|---|---|---|---|---|
| 98 | 4 of 10 | NNE/85.4 | 109.8 / 0.00 | **BLOOR STREET RENTALS 05-151**<br>**1439 BLOOR ST. WEST**<br>**TORONTO ON M6P 3L7** | GEN |

| | | | |
|---|---|---|---|
| **Generator No:** | ON0677300 | **Status:** | |
| **SIC Code:** | 9921 | **Co Admin:** | |
| **SIC Description:** | AUTO./TRUCK RENTAL | **Choice of Contact:** | |
| **Approval Years:** | 94,95,96 | **Phone No Admin:** | |
| **PO Box No:** | | **Contam. Facility:** | |
| **Country:** | | **MHSW Facility:** | |

***Detail(s)***

| | |
|---|---|
| **Waste Class:** | 252 |
| **Waste Class Desc:** | WASTE OILS & LUBRICANTS |

---

| Map Key | Number of Records | Direction/ Distance (m) | Elev/Diff (m) | Site | DB |
|---|---|---|---|---|---|
| 98 | 5 of 10 | NNE/85.4 | 109.8 / 0.00 | **Milnes Coal Co Ltd**<br>**1439 Bloor St W**<br>**Toronto ON M6P 3L7** | TANK |

| | |
|---|---|
| **Permit Date:** | 1930 |
| **Permit Type:** | BP A32339 |
| **User Type:** | Coal dealer |
| **Installation Type:** | Gasoline pump |
| **Installation Size:** | |
| **Installation Config.:** | 1 x gasoline pump |
| **No. Tanks Installed:** | 1 |
| **Units of Measure:** | |
| **Value/Tank ($):** | 150 |
| **Capacity(gal):** | |
| **Reference:** | CTA Building permits |
| **Location Desc:** | Bloor St W sw cor Perth Ave |

---

| Map Key | Number of Records | Direction/ Distance (m) | Elev/Diff (m) | Site | DB |
|---|---|---|---|---|---|
| 98 | 6 of 10 | NNE/85.4 | 109.8 / 0.00 | **Milnes Coal Co Ltd**<br>**1439 Bloor St W**<br>**Toronto ON M6P 3L7** | TANK |

| | |
|---|---|
| **Permit Date:** | 1930 |
| **Permit Type:** | BP A31954 |
| **User Type:** | Coal dealer |
| **Installation Type:** | Gasoline tank |
| **Installation Size:** | |
| **Installation Config.:** | 1 x gasoline tank |
| **No. Tanks Installed:** | 1 |
| **Units of Measure:** | |
| **Value/Tank ($):** | 300 |
| **Capacity(gal):** | |
| **Reference:** | CTA Building permits |
| **Location Desc:** | Bloor St W sw cor Perth Ave |

| Map Key | Number of Records | Direction/ Distance (m) | Elev/Diff (m) | Site | DB |
|---|---|---|---|---|---|

**98** | **7 of 10** | **NNE/85.4** | **109.8 / 0.00** | **1439 Bloor Street West Toronto ON M6P 3L7** | **EHS**

| | | | |
|---|---|---|---|
| **Order No:** | 20050513019 | **Nearest Intersection:** | Bloor Street West and Perth Avenue |
| **Status:** | C | **Municipality:** | Toronto |
| **Report Type:** | | **Client Prov/State:** | ON |
| **Report Date:** | 5/24/2005 | **Search Radius (km):** | 0.25 |
| **Date Received:** | 5/13/2005 | **X:** | -79.44916 |
| **Previous Site Name:** | | **Y:** | 43.6569 |
| **Lot/Building Size:** | | | |
| **Additional Info Ordered:** | Fire Insur. Maps and/or Site Plans | | |

**98** | **8 of 10** | **NNE/85.4** | **109.8 / 0.00** | **1439 Bloor Street W Toronto ON M6P 3L7** | **EHS**

| | | | |
|---|---|---|---|
| **Order No:** | 20061025020 | **Nearest Intersection:** | Bloor and Dundas |
| **Status:** | C | **Municipality:** | Toronto |
| **Report Type:** | Complete Report | **Client Prov/State:** | ON |
| **Report Date:** | 11/3/2006 | **Search Radius (km):** | 0.25 |
| **Date Received:** | 10/25/2006 | **X:** | -79.44916 |
| **Previous Site Name:** | | **Y:** | 43.656691 |
| **Lot/Building Size:** | Lot 1, 2, 3, 39, & 40 | | |
| **Additional Info Ordered:** | | | |

**98** | **9 of 10** | **NNE/85.4** | **109.8 / 0.00** | **Neudorfer Management Corporation 1439 Bloor Street West, Toronto, Ontario ON** | **RSC**

| | | | |
|---|---|---|---|
| **RSC ID:** | 45733 | **Cert Date:** | 10-Sep-08 |
| **RA No:** | | **Cert Prop Use No:** | No CPU |
| **RSC Type:** | | **Intended Prop Use:** | Residential |
| **Curr Property Use:** | Industrial | **Qual Person Name:** | Tom Falus |
| **Ministry District:** | TORONTO | **Stratified (Y/N):** | |
| **Filing Date:** | 6-Mar-09 | **Audit (Y/N):** | |
| **Date Ack:** | | **Entire Leg Prop. (Y/N):** | No |
| **Date Returned:** | | **Accuracy Estimate:** | 11 to 20 meters |
| **Restoration Type:** | | **Telephone:** | 416-4831066x103 |
| **Soil Type:** | | **Fax:** | 416-4831068 |
| **Criteria:** | | **Email:** | Tom@neudorfercorp.com |
| **CPU Issued Sect 1686:** | No | | |
| **Asmt Roll No:** | | | |
| **Prop ID No (PIN):** | 21331 - 0001 | | |
| **Property Municipal Address:** | 1439 Bloor Street West, Toronto, Ontario | | |
| **Mailing Address:** | 940 Lansdowne Avenue, Building 15, Suite 101, Toronto, Ontario , M6H 3Z4 | | |
| **Latitude & Latitude:** | 43.65672650N 79.44905570W (converted from UTM) | | |
| **UTM Coordinates:** | NAD83 17-625061-4834916 | | |
| **Consultant:** | | | |
| **Legal Desc:** | PCL 1-1 SEC M44; LT 1 PL M44 TORONTO; LT 2 PL M44 TORONTO; LT 3 PL M44 TORONTO; TORONTO, CITY OF TORONTO | | |
| **Measurement Method:** | Digitized from a map | | |
| **Applicable Standards:** | Full Depth Site Conditions Standard, with Nonpotable Ground Water, Medium/Fine Textured Soil, for Residential/Parkland/Institutional property use | | |
| **RSC PDF:** | | | |

**98** | **10 of 10** | **NNE/85.4** | **109.8 / 0.00** | **562507 ONTARIO LTD 1439 BLOOR ST W TORONTO ON M6P 3L7** | **DTNK**

***Delisted Expired Fuel Safety Facilities***

| | | | |
|---|---|---|---|
| ***Instance No:*** | 9470702 | ***Expired Date:*** | 10/27/2009 14:14 |
| ***Status:*** | EXPIRED | ***Max Hazard Rank:*** | |
| ***Instance ID:*** | | ***Facility Location:*** | |
| ***Instance Type:*** | FS Facility | ***Facility Type:*** | |
| ***Instance Creation Dt:*** | | ***Fuel Type 2:*** | |
| ***Instance Install Dt:*** | | ***Fuel Type 3:*** | |
| ***Item Description:*** | | ***Panam Related:*** | |
| ***Manufacturer:*** | | ***Panam Venue Nm:*** | |
| ***Model:*** | | ***External Identifier:*** | |
| ***Serial No:*** | | ***Item:*** | |
| ***ULC Standard:*** | | ***Piping Steel:*** | |
| ***Quantity:*** | | ***Piping Galvanized:*** | |
| ***Unit of Measure:*** | | ***Tank Single Wall St:*** | |
| ***Overfill Prot Type:*** | | ***Piping Underground:*** | |
| ***Creation Date:*** | | ***Tank Underground:*** | |
| ***Next Periodic Str DT:*** | | ***Source:*** | |
| ***TSSA Base Sched Cycle 2:*** | | | |
| ***TSSAMax Hazard Rank 1:*** | | | |
| ***TSSA Risk Based Periodic Yn:*** | | | |
| ***TSSA Volume of Directives:*** | | | |
| ***TSSA Periodic Exempt:*** | | | |
| ***TSSA Statutory Interval:*** | | | |
| ***TSSA Recd Insp Interva:*** | | | |
| ***TSSA Recd Tolerance:*** | | | |
| ***TSSA Program Area:*** | | | |
| ***TSSA Program Area 2:*** | | | |
| ***Description:*** | | | |
| ***Original Source:*** | EXP | | |
| ***Record Date:*** | Up to May 2013 | | |

| | | | | | |
|---|---|---|---|---|---|
| 99 | ***1 of 1*** | ***ENE/85.5*** | ***109.8 / 0.00*** | ***20 PETH AVE TORONTO ON*** | ***WWIS*** |

| | | | |
|---|---|---|---|
| ***Well ID:*** | 7310515 | ***Data Entry Status:*** | |
| ***Construction Date:*** | | ***Data Src:*** | |
| ***Primary Water Use:*** | Monitoring | ***Date Received:*** | 5/1/2018 |
| ***Sec. Water Use:*** | | ***Selected Flag:*** | TRUE |
| ***Final Well Status:*** | 0 | ***Abandonment Rec:*** | |
| ***Water Type:*** | | ***Contractor:*** | 7424 |
| ***Casing Material:*** | | ***Form Version:*** | 7 |
| ***Audit No:*** | Z278465 | ***Owner:*** | |
| ***Tag:*** | A241452 | ***Street Name:*** | 20 PETH AVE |
| ***Construction Method:*** | | ***County:*** | YORK AND TORONTO |
| ***Elevation (m):*** | | ***Municipality:*** | TORONTO CITY |
| ***Elevation Reliability:*** | | ***Site Info:*** | |
| ***Depth to Bedrock:*** | | ***Lot:*** | |
| ***Well Depth:*** | | ***Concession:*** | |
| ***Overburden/Bedrock:*** | | ***Concession Name:*** | |
| ***Pump Rate:*** | | ***Easting NAD83:*** | |
| ***Static Water Level:*** | | ***Northing NAD83:*** | |
| ***Flowing (Y/N):*** | | ***Zone:*** | |
| ***Flow Rate:*** | | ***UTM Reliability:*** | |
| ***Clear/Cloudy:*** | | | |

***PDF URL (Map):***

***Additional Detail(s) (Map)***

| | |
|---|---|
| ***Well Completed Date:*** | 2018/03/29 |
| ***Year Completed:*** | 2018 |

**Depth (m):** 4.572
**Latitude:** 43.6557844543314
**Longitude:** -79.4479762086797
**Path:**

***Bore Hole Information***

**Bore Hole ID:** 1007037285
**DP2BR:**
**Spatial Status:**
**Code OB:**
**Code OB Desc:**
**Open Hole:**
**Cluster Kind:**
**Date Completed:** 29-Mar-2018 00:00:00
**Remarks:**
**Elevrc Desc:**
**Location Source Date:**
**Improvement Location Source:**
**Improvement Location Method:**
**Source Revision Comment:**
**Supplier Comment:**

**Elevation:**
**Elevrc:**
**Zone:** 17
**East83:** 625150.00
**North83:** 4834813.00
**Org CS:** UTM83
**UTMRC:** 4
**UTMRC Desc:** margin of error : 30 m - 100 m
**Location Method:** wwr

***Overburden and Bedrock Materials Interval***

**Formation ID:** 1007074838
**Layer:** 1
**Color:** 6
**General Color:** BROWN
**Mat1:** 28
**Most Common Material:** SAND
**Mat2:**
**Mat2 Desc:**
**Mat3:**
**Mat3 Desc:**
**Formation Top Depth:** 0.0
**Formation End Depth:** 7.0
**Formation End Depth UOM:** ft

***Overburden and Bedrock Materials Interval***

**Formation ID:** 1007074839
**Layer:** 2
**Color:** 6
**General Color:** BROWN
**Mat1:** 28
**Most Common Material:** SAND
**Mat2:**
**Mat2 Desc:**
**Mat3:**
**Mat3 Desc:**
**Formation Top Depth:** 7.0
**Formation End Depth:** 15.0
**Formation End Depth UOM:** ft

***Annular Space/Abandonment Sealing Record***

**Plug ID:** 1007074846
**Layer:** 1

| | |
|---|---|
| ***Plug From:*** | 0.0 |
| ***Plug To:*** | 4.0 |
| ***Plug Depth UOM:*** | ft |

***Method of Construction & Well Use***

| | |
|---|---|
| ***Method Construction ID:*** | 1007074845 |
| ***Method Construction Code:*** | E |
| ***Method Construction:*** | Auger |
| ***Other Method Construction:*** | |

***Pipe Information***

| | |
|---|---|
| ***Pipe ID:*** | 1007074837 |
| ***Casing No:*** | 0 |
| ***Comment:*** | |
| ***Alt Name:*** | |

***Construction Record - Casing***

| | |
|---|---|
| ***Casing ID:*** | 1007074842 |
| ***Layer:*** | 1 |
| ***Material:*** | 5 |
| ***Open Hole or Material:*** | PLASTIC |
| ***Depth From:*** | 0.0 |
| ***Depth To:*** | 5.0 |
| ***Casing Diameter:*** | 2.0 |
| ***Casing Diameter UOM:*** | inch |
| ***Casing Depth UOM:*** | ft |

***Construction Record - Screen***

| | |
|---|---|
| ***Screen ID:*** | 1007074843 |
| ***Layer:*** | 1 |
| ***Slot:*** | .10 |
| ***Screen Top Depth:*** | 5.0 |
| ***Screen End Depth:*** | 15.0 |
| ***Screen Material:*** | 5 |
| ***Screen Depth UOM:*** | ft |
| ***Screen Diameter UOM:*** | inch |
| ***Screen Diameter:*** | 2.25 |

***Water Details***

| | |
|---|---|
| ***Water ID:*** | 1007074841 |
| ***Layer:*** | |
| ***Kind Code:*** | |
| ***Kind:*** | |
| ***Water Found Depth:*** | |
| ***Water Found Depth UOM:*** | ft |

***Hole Diameter***

| | |
|---|---|
| ***Hole ID:*** | 1007074840 |
| ***Diameter:*** | 9.0 |
| ***Depth From:*** | 0.0 |
| ***Depth To:*** | 15.0 |
| ***Hole Depth UOM:*** | ft |
| ***Hole Diameter UOM:*** | inch |

| Map Key | Number of Records | Direction/ Distance (m) | Elev/Diff (m) | Site | DB |
|---|---|---|---|---|---|
| 100 | 1 of 1 | ESE/85.6 | 109.8 / 0.00 | 158 sterling rd Toronto ON | WWIS |

| | | | |
|---|---|---|---|
| **Well ID:** | 7324367 | **Data Entry Status:** | |
| **Construction Date:** | | **Data Src:** | |
| **Primary Water Use:** | | **Date Received:** | 12/11/2018 |
| **Sec. Water Use:** | | **Selected Flag:** | TRUE |
| **Final Well Status:** | Abandoned-Other | **Abandonment Rec:** | Yes |
| **Water Type:** | | **Contractor:** | 7424 |
| **Casing Material:** | | **Form Version:** | 7 |
| **Audit No:** | Z303440 | **Owner:** | |
| **Tag:** | | **Street Name:** | 158 sterling rd |
| **Construction Method:** | | **County:** | YORK AND TORONTO |
| **Elevation (m):** | | **Municipality:** | TORONTO CITY |
| **Elevation Reliability:** | | **Site Info:** | |
| **Depth to Bedrock:** | | **Lot:** | |
| **Well Depth:** | | **Concession:** | |
| **Overburden/Bedrock:** | | **Concession Name:** | |
| **Pump Rate:** | | **Easting NAD83:** | |
| **Static Water Level:** | | **Northing NAD83:** | |
| **Flowing (Y/N):** | | **Zone:** | |
| **Flow Rate:** | | **UTM Reliability:** | |
| **Clear/Cloudy:** | | | |

**PDF URL (Map):** https://d2khazk8e83rdv.cloudfront.net/moe_mapping/downloads/2Water/Wells_pdfs/732\7324367.pdf

***Additional Detail(s) (Map)***

| | |
|---|---|
| **Well Completed Date:** | 2018/11/12 |
| **Year Completed:** | 2018 |
| **Depth (m):** | |
| **Latitude:** | 43.6542070425954 |
| **Longitude:** | -79.4471859871449 |
| **Path:** | 732\7324367.pdf |

***Bore Hole Information***

| | | | |
|---|---|---|---|
| **Bore Hole ID:** | 1007323636 | **Elevation:** | |
| **DP2BR:** | | **Elevrc:** | |
| **Spatial Status:** | | **Zone:** | 17 |
| **Code OB:** | | **East83:** | 625217.00 |
| **Code OB Desc:** | | **North83:** | 4834639.00 |
| **Open Hole:** | | **Org CS:** | UTM83 |
| **Cluster Kind:** | | **UTMRC:** | 4 |
| **Date Completed:** | 12-Nov-2018 00:00:00 | **UTMRC Desc:** | margin of error : 30 m - 100 m |
| **Remarks:** | | **Location Method:** | wwr |
| **Elevrc Desc:** | | | |
| **Location Source Date:** | | | |
| **Improvement Location Source:** | | | |
| **Improvement Location Method:** | | | |
| **Source Revision Comment:** | | | |
| **Supplier Comment:** | | | |

***Annular Space/Abandonment Sealing Record***

| | |
|---|---|
| **Plug ID:** | 1007727488 |
| **Layer:** | 2 |
| **Plug From:** | 2.0 |
| **Plug To:** | 15.0 |
| **Plug Depth UOM:** | m |

***Annular Space/Abandonment Sealing Record***

| | |
|---|---|
| ***Plug ID:*** | 1007727487 |
| ***Layer:*** | 1 |
| ***Plug From:*** | 0.0 |
| ***Plug To:*** | 2.0 |
| ***Plug Depth UOM:*** | m |

***Pipe Information***

| | |
|---|---|
| ***Pipe ID:*** | 1007727344 |
| ***Casing No:*** | 0 |
| ***Comment:*** | |
| ***Alt Name:*** | |

| 101 | 1 of 1 | E/86.3 | 109.8 / 0.00 | 20 PERTH AVE<br>Toronto ON | WWIS |
|---|---|---|---|---|---|

| | | | |
|---|---|---|---|
| ***Well ID:*** | 7290052 | ***Data Entry Status:*** | |
| ***Construction Date:*** | | ***Data Src:*** | |
| ***Primary Water Use:*** | | ***Date Received:*** | 7/7/2017 |
| ***Sec. Water Use:*** | | ***Selected Flag:*** | TRUE |
| ***Final Well Status:*** | Abandoned-Other | ***Abandonment Rec:*** | Yes |
| ***Water Type:*** | | ***Contractor:*** | 7241 |
| ***Casing Material:*** | | ***Form Version:*** | 7 |
| ***Audit No:*** | Z258396 | ***Owner:*** | |
| ***Tag:*** | | ***Street Name:*** | 20 PERTH AVE |
| ***Construction Method:*** | | ***County:*** | YORK AND TORONTO |
| ***Elevation (m):*** | | ***Municipality:*** | TORONTO CITY |
| ***Elevation Reliability:*** | | ***Site Info:*** | |
| ***Depth to Bedrock:*** | | ***Lot:*** | |
| ***Well Depth:*** | | ***Concession:*** | |
| ***Overburden/Bedrock:*** | | ***Concession Name:*** | |
| ***Pump Rate:*** | | ***Easting NAD83:*** | |
| ***Static Water Level:*** | | ***Northing NAD83:*** | |
| ***Flowing (Y/N):*** | | ***Zone:*** | |
| ***Flow Rate:*** | | ***UTM Reliability:*** | |
| ***Clear/Cloudy:*** | | | |

***PDF URL (Map):***

***Additional Detail(s) (Map)***

| | |
|---|---|
| ***Well Completed Date:*** | 2017/05/18 |
| ***Year Completed:*** | 2017 |
| ***Depth (m):*** | |
| ***Latitude:*** | 43.6549359343809 |
| ***Longitude:*** | -79.4471548000806 |
| ***Path:*** | |

***Bore Hole Information***

| | | | |
|---|---|---|---|
| ***Bore Hole ID:*** | 1006619696 | ***Elevation:*** | |
| ***DP2BR:*** | | ***Elevrc:*** | |
| ***Spatial Status:*** | | ***Zone:*** | 17 |
| ***Code OB:*** | | ***East83:*** | 625218.00 |
| ***Code OB Desc:*** | | ***North83:*** | 4834720.00 |
| ***Open Hole:*** | | ***Org CS:*** | UTM83 |
| ***Cluster Kind:*** | | ***UTMRC:*** | 4 |
| ***Date Completed:*** | 18-May-2017 00:00:00 | ***UTMRC Desc:*** | margin of error : 30 m - 100 m |
| ***Remarks:*** | | ***Location Method:*** | wwr |

***Elevrc Desc:***
***Location Source Date:***
***Improvement Location Source:***
***Improvement Location Method:***
***Source Revision Comment:***
***Supplier Comment:***

***Annular Space/Abandonment Sealing Record***

***Plug ID:*** 1006671523
***Layer:*** 1
***Plug From:*** 0.0
***Plug To:*** 10.0
***Plug Depth UOM:*** ft

***Method of Construction & Well Use***

***Method Construction ID:*** 1006671522
***Method Construction Code:*** D
***Method Construction:*** Direct Push
***Other Method Construction:***

***Pipe Information***

***Pipe ID:*** 1006671516
***Casing No:*** 0
***Comment:***
***Alt Name:***

***Construction Record - Casing***

***Casing ID:*** 1006671520
***Layer:*** 1
***Material:*** 5
***Open Hole or Material:*** PLASTIC
***Depth From:***
***Depth To:*** 0.0
***Casing Diameter:*** 2.0
***Casing Diameter UOM:*** inch
***Casing Depth UOM:*** ft

***Construction Record - Screen***

***Screen ID:*** 1006671521
***Layer:*** 1
***Slot:***
***Screen Top Depth:*** 10.0
***Screen End Depth:***
***Screen Material:*** 5
***Screen Depth UOM:*** ft
***Screen Diameter UOM:*** inch
***Screen Diameter:*** 2.25

***Water Details***

***Water ID:*** 1006671519
***Layer:***
***Kind Code:***
***Kind:***

**Water Found Depth:**
**Water Found Depth UOM:** ft

**Hole Diameter**

**Hole ID:** 1006671518
**Diameter:** 6.0
**Depth From:** 0.0
**Depth To:** 10.0
**Hole Depth UOM:** ft
**Hole Diameter UOM:** inch

---

**102** | **1 of 1** | **SE/86.4** | **109.8 / 0.00** | **ON** | **BORE**

| | | | |
|---|---|---|---|
| **Borehole ID:** | 636196 | **Inclin FLG:** | No |
| **OGF ID:** | 215536593 | **SP Status:** | Initial Entry |
| **Status:** | | **Surv Elev:** | No |
| **Type:** | Borehole | **Piezometer:** | No |
| **Use:** | Geotechnical/Geological Investigation | **Primary Name:** | |
| **Completion Date:** | 1900 | **Municipality:** | |
| **Static Water Level:** | | **Lot:** | |
| **Primary Water Use:** | Not Used | **Township:** | |
| **Sec. Water Use:** | | **Latitude DD:** | 43.653534 |
| **Total Depth m:** | 4.9 | **Longitude DD:** | -79.448162 |
| **Depth Ref:** | Ground Surface | **UTM Zone:** | 17 |
| **Depth Elev:** | | **Easting:** | 625140 |
| **Drill Method:** | Diamond Drill | **Northing:** | 4834563 |
| **Orig Ground Elev m:** | 113 | **Location Accuracy:** | |
| **Elev Reliabil Note:** | | **Accuracy:** | Not Applicable |
| **DEM Ground Elev m:** | 110 | | |
| **Concession:** | | | |
| **Location D:** | | | |
| **Survey D:** | | | |
| **Comments:** | | | |

**Borehole Geology Stratum**

| | | | |
|---|---|---|---|
| **Geology Stratum ID:** | 218476039 | **Mat Consistency:** | |
| **Top Depth:** | 4.2 | **Material Moisture:** | |
| **Bottom Depth:** | 4.9 | **Material Texture:** | |
| **Material Color:** | | **Non Geo Mat Type:** | |
| **Material 1:** | Clay | **Geologic Formation:** | |
| **Material 2:** | | **Geologic Group:** | |
| **Material 3:** | | **Geologic Period:** | |
| **Material 4:** | | **Depositional Gen:** | lacustrine |
| **Gsc Material Description:** | | | |
| **Stratum Description:** | CLAY. LACUSTRINE,AGE GLACIAL. | | |

| | | | |
|---|---|---|---|
| **Geology Stratum ID:** | 218476037 | **Mat Consistency:** | |
| **Top Depth:** | 0 | **Material Moisture:** | Wet |
| **Bottom Depth:** | 1.8 | **Material Texture:** | |
| **Material Color:** | | **Non Geo Mat Type:** | |
| **Material 1:** | Sand | **Geologic Formation:** | |
| **Material 2:** | | **Geologic Group:** | |
| **Material 3:** | | **Geologic Period:** | |
| **Material 4:** | | **Depositional Gen:** | glacial |
| **Gsc Material Description:** | | | |
| **Stratum Description:** | SAND. FLUVIO-GLACIAL,WET, AGE GLACIAL. | | |

| | | | |
|---|---|---|---|
| **Geology Stratum ID:** | 218476038 | **Mat Consistency:** | |
| **Top Depth:** | 1.8 | **Material Moisture:** | Wet |
| **Bottom Depth:** | 4.2 | **Material Texture:** | |

| | | | |
|---|---|---|---|
| **Material Color:** | | **Non Geo Mat Type:** | |
| **Material 1:** | Sand | **Geologic Formation:** | |
| **Material 2:** | | **Geologic Group:** | |
| **Material 3:** | | **Geologic Period:** | |
| **Material 4:** | | **Depositional Gen:** | glacial |
| **Gsc Material Description:** | | | |
| **Stratum Description:** | SAND. FLUVIO-GLACIAL,WET, AGE GLACIAL. | | |

***Source***

| | | | |
|---|---|---|---|
| **Source Type:** | Data Survey | **Source Appl:** | Spatial/Tabular |
| **Source Orig:** | Geological Survey of Canada | **Source Iden:** | 1 |
| **Source Date:** | 1956-1972 | **Scale or Res:** | Varies |
| **Confidence:** | M | **Horizontal:** | NAD27 |
| **Observatio:** | | **Verticalda:** | Mean Average Sea Level |
| **Source Name:** | Urban Geology Automated Information System (UGAIS) | | |
| **Source Details:** | File: TOR1A.txt RecordID: 041540 NTS_Sheet: 30M11E | | |
| **Confiden 1:** | Logs are approximately correct. Lack of information. Doubtful terminology. | | |

***Source List***

| | | | |
|---|---|---|---|
| **Source Identifier:** | 1 | **Horizontal Datum:** | NAD27 |
| **Source Type:** | Data Survey | **Vertical Datum:** | Mean Average Sea Level |
| **Source Date:** | 1956-1972 | **Projection Name:** | Universal Transverse Mercator |
| **Scale or Resolution:** | Varies | | |
| **Source Name:** | Urban Geology Automated Information System (UGAIS) | | |
| **Source Originators:** | Geological Survey of Canada | | |

| 103 | 1 of 1 | E/86.5 | 109.8 / 0.00 | 20 PERTH AVE TORONTO ON | WWIS |
|---|---|---|---|---|---|

| | | | |
|---|---|---|---|
| **Well ID:** | 7310516 | **Data Entry Status:** | |
| **Construction Date:** | | **Data Src:** | |
| **Primary Water Use:** | Monitoring | **Date Received:** | 5/1/2018 |
| **Sec. Water Use:** | | **Selected Flag:** | TRUE |
| **Final Well Status:** | Observation Wells | **Abandonment Rec:** | |
| **Water Type:** | | **Contractor:** | 7424 |
| **Casing Material:** | | **Form Version:** | 7 |
| **Audit No:** | Z278467 | **Owner:** | |
| **Tag:** | A241454 | **Street Name:** | 20 PERTH AVE |
| **Construction Method:** | | **County:** | YORK AND TORONTO |
| **Elevation (m):** | | **Municipality:** | TORONTO CITY |
| **Elevation Reliability:** | | **Site Info:** | |
| **Depth to Bedrock:** | | **Lot:** | |
| **Well Depth:** | | **Concession:** | |
| **Overburden/Bedrock:** | | **Concession Name:** | |
| **Pump Rate:** | | **Easting NAD83:** | |
| **Static Water Level:** | | **Northing NAD83:** | |
| **Flowing (Y/N):** | | **Zone:** | |
| **Flow Rate:** | | **UTM Reliability:** | |
| **Clear/Cloudy:** | | | |

**PDF URL (Map):**

***Additional Detail(s) (Map)***

| | |
|---|---|
| **Well Completed Date:** | 2018/03/29 |
| **Year Completed:** | 2018 |
| **Depth (m):** | 4.572 |
| **Latitude:** | 43.6551273079769 |
| **Longitude:** | -79.4473234819244 |
| **Path:** | |

***Bore Hole Information***

| | | | |
|---|---|---|---|
| ***Bore Hole ID:*** | 1007037316 | ***Elevation:*** | |
| ***DP2BR:*** | | ***Elevrc:*** | |
| ***Spatial Status:*** | | ***Zone:*** | 17 |
| ***Code OB:*** | | ***East83:*** | 625204.00 |
| ***Code OB Desc:*** | | ***North83:*** | 4834741.00 |
| ***Open Hole:*** | | ***Org CS:*** | UTM83 |
| ***Cluster Kind:*** | | ***UTMRC:*** | 4 |
| ***Date Completed:*** | 29-Mar-2018 00:00:00 | ***UTMRC Desc:*** | margin of error : 30 m - 100 m |
| ***Remarks:*** | | ***Location Method:*** | wwr |
| ***Elevrc Desc:*** | | | |
| ***Location Source Date:*** | | | |
| ***Improvement Location Source:*** | | | |
| ***Improvement Location Method:*** | | | |
| ***Source Revision Comment:*** | | | |
| ***Supplier Comment:*** | | | |

***Overburden and Bedrock Materials Interval***

| | |
|---|---|
| ***Formation ID:*** | 1007074848 |
| ***Layer:*** | 1 |
| ***Color:*** | 6 |
| ***General Color:*** | BROWN |
| ***Mat1:*** | 28 |
| ***Most Common Material:*** | SAND |
| ***Mat2:*** | |
| ***Mat2 Desc:*** | |
| ***Mat3:*** | |
| ***Mat3 Desc:*** | |
| ***Formation Top Depth:*** | 0.0 |
| ***Formation End Depth:*** | 7.0 |
| ***Formation End Depth UOM:*** | ft |

***Overburden and Bedrock Materials Interval***

| | |
|---|---|
| ***Formation ID:*** | 1007074849 |
| ***Layer:*** | 2 |
| ***Color:*** | 6 |
| ***General Color:*** | BROWN |
| ***Mat1:*** | 28 |
| ***Most Common Material:*** | SAND |
| ***Mat2:*** | |
| ***Mat2 Desc:*** | |
| ***Mat3:*** | |
| ***Mat3 Desc:*** | |
| ***Formation Top Depth:*** | 7.0 |
| ***Formation End Depth:*** | 15.0 |
| ***Formation End Depth UOM:*** | ft |

***Annular Space/Abandonment Sealing Record***

| | |
|---|---|
| ***Plug ID:*** | 1007074856 |
| ***Layer:*** | 1 |
| ***Plug From:*** | 0.0 |
| ***Plug To:*** | 4.0 |
| ***Plug Depth UOM:*** | ft |

| Map Key | Number of Records | Direction/ Distance (m) | Elev/Diff (m) | Site | DB |
|---|---|---|---|---|---|

***Method of Construction & Well Use***

| | |
|---|---|
| ***Method Construction ID:*** | 1007074855 |
| ***Method Construction Code:*** | E |
| ***Method Construction:*** | Auger |
| ***Other Method Construction:*** | |

***Pipe Information***

| | |
|---|---|
| ***Pipe ID:*** | 1007074847 |
| ***Casing No:*** | 0 |
| ***Comment:*** | |
| ***Alt Name:*** | |

***Construction Record - Casing***

| | |
|---|---|
| ***Casing ID:*** | 1007074852 |
| ***Layer:*** | 1 |
| ***Material:*** | 5 |
| ***Open Hole or Material:*** | PLASTIC |
| ***Depth From:*** | 0.0 |
| ***Depth To:*** | 5.0 |
| ***Casing Diameter:*** | 2.0 |
| ***Casing Diameter UOM:*** | inch |
| ***Casing Depth UOM:*** | ft |

***Construction Record - Screen***

| | |
|---|---|
| ***Screen ID:*** | 1007074853 |
| ***Layer:*** | 1 |
| ***Slot:*** | .10 |
| ***Screen Top Depth:*** | 5.0 |
| ***Screen End Depth:*** | 15.0 |
| ***Screen Material:*** | 5 |
| ***Screen Depth UOM:*** | ft |
| ***Screen Diameter UOM:*** | inch |
| ***Screen Diameter:*** | 2.25 |

***Water Details***

| | |
|---|---|
| ***Water ID:*** | 1007074851 |
| ***Layer:*** | |
| ***Kind Code:*** | |
| ***Kind:*** | |
| ***Water Found Depth:*** | |
| ***Water Found Depth UOM:*** | ft |

***Hole Diameter***

| | |
|---|---|
| ***Hole ID:*** | 1007074850 |
| ***Diameter:*** | 9.0 |
| ***Depth From:*** | 0.0 |
| ***Depth To:*** | 15.0 |
| ***Hole Depth UOM:*** | ft |
| ***Hole Diameter UOM:*** | inch |

| | | | | | |
|---|---|---|---|---|---|
| 104 | *1 of 1* | *WSW/87.1* | *109.8 / 0.00* | ***Culverwell James***<br>***21 Alhambra Ave***<br>***Toronto ON M6R 2S4*** | ***TANK*** |

| | |
|---|---|
| **Permit Date:** | 11/6/1926 |
| **Permit Type:** | BP A1188 |
| **User Type:** | |
| **Installation Type:** | Fuel oil tank |
| **Installation Size:** | |
| **Installation Config.:** | 1 x fuel oil tank |
| **No. Tanks Installed:** | 1 |
| **Units of Measure:** | |
| **Value/Tank ($):** | 70 |
| **Capacity(gal):** | |
| **Reference:** | CTA Building permits |
| **Location Desc:** | |

---

**105** | **1 of 4** | **WNW/87.9** | **109.8 / 0.00** | **UNKNOWN**
**REAR OF MED. BLDG. TOWERS PLAZA (BLOOR & DUNDAS W.)**
**TORONTO CITY ON** | **SPL**

| | | | |
|---|---|---|---|
| **Ref No:** | 53 | **Discharger Report:** | |
| **Site No:** | | **Material Group:** | |
| **Incident Dt:** | 1/26/1988 | **Health/Env Conseq:** | |
| **Year:** | | **Client Type:** | |
| **Incident Cause:** | UNKNOWN | **Sector Type:** | |
| **Incident Event:** | | **Agency Involved:** | |
| **Contaminant Code:** | | **Nearest Watercourse:** | |
| **Contaminant Name:** | | **Site Address:** | |
| **Contaminant Limit 1:** | | **Site District Office:** | |
| **Contam Limit Freq 1:** | | **Site Postal Code:** | |
| **Contaminant UN No 1:** | | **Site Region:** | |
| **Environment Impact:** | NOT ANTICIPATED | **Site Municipality:** | 1106 |
| **Nature of Impact:** | OTHER | **Site Lot:** | |
| **Receiving Medium:** | LAND | **Site Conc:** | |
| **Receiving Env:** | | **Northing:** | |
| **MOE Response:** | | **Easting:** | |
| **Dt MOE Arvl on Scn:** | | **Site Geo Ref Accu:** | |
| **MOE Reported Dt:** | 1/27/1988 | **Site Map Datum:** | |
| **Dt Document Closed:** | | **SAC Action Class:** | |
| **Incident Reason:** | UNKNOWN | **Source Type:** | |
| **Site Name:** | | | |
| **Site County/District:** | | | |
| **Site Geo Ref Meth:** | | | |
| **Incident Summary:** | 20 LTR. WASTE OIL ON PVMT. AT PLAZA. | | |
| **Contaminant Qty:** | | | |

---

**105** | **2 of 4** | **WNW/87.9** | **109.8 / 0.00** | **SCHOOL**
**DUNDAS ST. WEST & BLOOR**
**TORONTO CITY ON** | **SPL**

| | | | |
|---|---|---|---|
| **Ref No:** | 83714 | **Discharger Report:** | |
| **Site No:** | | **Material Group:** | |
| **Incident Dt:** | 4/7/1993 | **Health/Env Conseq:** | |
| **Year:** | | **Client Type:** | |
| **Incident Cause:** | PIPE/HOSE LEAK | **Sector Type:** | |
| **Incident Event:** | | **Agency Involved:** | |
| **Contaminant Code:** | | **Nearest Watercourse:** | |
| **Contaminant Name:** | | **Site Address:** | |
| **Contaminant Limit 1:** | | **Site District Office:** | |
| **Contam Limit Freq 1:** | | **Site Postal Code:** | |
| **Contaminant UN No 1:** | | **Site Region:** | |
| **Environment Impact:** | CONFIRMED | **Site Municipality:** | 01106 |
| **Nature of Impact:** | Soil contamination | **Site Lot:** | |
| **Receiving Medium:** | LAND | **Site Conc:** | |

| | | | |
|---|---|---|---|
| **Receiving Env:** | | **Northing:** | |
| **MOE Response:** | | **Easting:** | |
| **Dt MOE Arvl on Scn:** | | **Site Geo Ref Accu:** | |
| **MOE Reported Dt:** | 4/7/1993 | **Site Map Datum:** | |
| **Dt Document Closed:** | | **SAC Action Class:** | |
| **Incident Reason:** | CORROSION | **Source Type:** | |
| **Site Name:** | | | |
| **Site County/District:** | | | |
| **Site Geo Ref Meth:** | | | |
| **Incident Summary:** | THOMAS MERTON SCHOOL: 900L HYDRAULIC OIL LEAK FROM PIPE RESERVOIR | | |
| **Contaminant Qty:** | | | |

**105** | **3 of 4** | **WNW/87.9** | **109.8 / 0.00** | **Toronto Transit Commission**
**Dundas West Subway Stn. - Dundas & Bloor**
**Toronto ON** | **SPL**

| | | | |
|---|---|---|---|
| **Ref No:** | 5351-68LPUK | **Discharger Report:** | 0 |
| **Site No:** | | **Material Group:** | Oil |
| **Incident Dt:** | 1/13/2005 | **Health/Env Conseq:** | |
| **Year:** | | **Client Type:** | |
| **Incident Cause:** | | **Sector Type:** | Other |
| **Incident Event:** | | **Agency Involved:** | |
| **Contaminant Code:** | | **Nearest Watercourse:** | |
| **Contaminant Name:** | DIESEL FUEL | **Site Address:** | |
| **Contaminant Limit 1:** | | **Site District Office:** | Toronto |
| **Contam Limit Freq 1:** | | **Site Postal Code:** | |
| **Contaminant UN No 1:** | | **Site Region:** | |
| **Environment Impact:** | Not Anticipated | **Site Municipality:** | Toronto |
| **Nature of Impact:** | Soil Contamination | **Site Lot:** | |
| **Receiving Medium:** | Land | **Site Conc:** | |
| **Receiving Env:** | | **Northing:** | |
| **MOE Response:** | | **Easting:** | |
| **Dt MOE Arvl on Scn:** | | **Site Geo Ref Accu:** | |
| **MOE Reported Dt:** | 1/13/2005 | **Site Map Datum:** | |
| **Dt Document Closed:** | | **SAC Action Class:** | Spill to Land |
| **Incident Reason:** | | **Source Type:** | |
| **Site Name:** | T.T.C. Dundas West Subway Station - Bus Level<UNOFFICIAL> | | |
| **Site County/District:** | | | |
| **Site Geo Ref Meth:** | | | |
| **Incident Summary:** | TTC - small diesel spill to road surface | | |
| **Contaminant Qty:** | | | |

**105** | **4 of 4** | **WNW/87.9** | **109.8 / 0.00** | **Dundads Street and Bloor Street in Toronto**
**Toronto ON** | **SPL**

| | | | |
|---|---|---|---|
| **Ref No:** | 2628-B5NQMR | **Discharger Report:** | |
| **Site No:** | NA | **Material Group:** | |
| **Incident Dt:** | 2018/10/18 | **Health/Env Conseq:** | 2 - Minor Environment |
| **Year:** | | **Client Type:** | |
| **Incident Cause:** | | **Sector Type:** | Miscellaneous Industrial |
| **Incident Event:** | Dumping | **Agency Involved:** | |
| **Contaminant Code:** | 43 | **Nearest Watercourse:** | |
| **Contaminant Name:** | SEDIMENT(SUSPENDED SOLIDS/ SAND/ SILT) | **Site Address:** | Dundads Street and Bloor Street in Toronto |
| **Contaminant Limit 1:** | | **Site District Office:** | Toronto - District |
| **Contam Limit Freq 1:** | | **Site Postal Code:** | |
| **Contaminant UN No 1:** | n/a | **Site Region:** | Central |
| **Environment Impact:** | | **Site Municipality:** | Toronto |
| **Nature of Impact:** | | **Site Lot:** | |
| **Receiving Medium:** | | **Site Conc:** | |
| **Receiving Env:** | Surface Water; Source Water Zone | **Northing:** | 4834866.1 |
| **MOE Response:** | No | **Easting:** | 624788.49 |

| | | | |
|---|---|---|---|
| **Dt MOE Arvl on Scn:** | | **Site Geo Ref Accu:** | |
| **MOE Reported Dt:** | 2018/10/18 | **Site Map Datum:** | |
| **Dt Document Closed:** | | **SAC Action Class:** | Watercourse Spills |
| **Incident Reason:** | Deliberate Act | **Source Type:** | Motor Vehicle |
| **Site Name:** | Dundas Street and Bloor Street in Toronto<UNOFFICIAL> | | |
| **Site County/District:** | | | |
| **Site Geo Ref Meth:** | | | |
| **Incident Summary:** | Toronto Water: Construction water dumping | | |
| **Contaminant Qty:** | 0 other - see incident description | | |

| 106 | 1 of 1 | E/88.2 | 109.8 / 0.00 | 20 PERTH AVE TORONTO ON | WWIS |
|---|---|---|---|---|---|

| | | | |
|---|---|---|---|
| **Well ID:** | 7310517 | **Data Entry Status:** | |
| **Construction Date:** | | **Data Src:** | |
| **Primary Water Use:** | Monitoring | **Date Received:** | 5/1/2018 |
| **Sec. Water Use:** | | **Selected Flag:** | TRUE |
| **Final Well Status:** | Observation Wells | **Abandonment Rec:** | |
| **Water Type:** | | **Contractor:** | 7424 |
| **Casing Material:** | | **Form Version:** | 7 |
| **Audit No:** | Z278466 | **Owner:** | |
| **Tag:** | A241453 | **Street Name:** | 20 PERTH AVE |
| **Construction Method:** | | **County:** | YORK AND TORONTO |
| **Elevation (m):** | | **Municipality:** | TORONTO CITY |
| **Elevation Reliability:** | | **Site Info:** | |
| **Depth to Bedrock:** | | **Lot:** | |
| **Well Depth:** | | **Concession:** | |
| **Overburden/Bedrock:** | | **Concession Name:** | |
| **Pump Rate:** | | **Easting NAD83:** | |
| **Static Water Level:** | | **Northing NAD83:** | |
| **Flowing (Y/N):** | | **Zone:** | |
| **Flow Rate:** | | **UTM Reliability:** | |
| **Clear/Cloudy:** | | | |

**PDF URL (Map):**

***Additional Detail(s) (Map)***

| | |
|---|---|
| **Well Completed Date:** | 2018/03/29 |
| **Year Completed:** | 2018 |
| **Depth (m):** | 4.572 |
| **Latitude:** | 43.6554645455744 |
| **Longitude:** | -79.4476248181034 |
| **Path:** | |

***Bore Hole Information***

| | | | |
|---|---|---|---|
| **Bore Hole ID:** | 1007037629 | **Elevation:** | |
| **DP2BR:** | | **Elevrc:** | |
| **Spatial Status:** | | **Zone:** | 17 |
| **Code OB:** | | **East83:** | 625179.00 |
| **Code OB Desc:** | | **North83:** | 4834778.00 |
| **Open Hole:** | | **Org CS:** | UTM83 |
| **Cluster Kind:** | | **UTMRC:** | 4 |
| **Date Completed:** | 29-Mar-2018 00:00:00 | **UTMRC Desc:** | margin of error : 30 m - 100 m |
| **Remarks:** | | **Location Method:** | wwr |
| **Elevrc Desc:** | | | |
| **Location Source Date:** | | | |
| **Improvement Location Source:** | | | |
| **Improvement Location Method:** | | | |
| **Source Revision Comment:** | | | |
| **Supplier Comment:** | | | |

***Overburden and Bedrock Materials Interval***

| | |
|---|---|
| ***Formation ID:*** | 1007074859 |
| ***Layer:*** | 2 |
| ***Color:*** | 6 |
| ***General Color:*** | BROWN |
| ***Mat1:*** | 28 |
| ***Most Common Material:*** | SAND |
| ***Mat2:*** | |
| ***Mat2 Desc:*** | |
| ***Mat3:*** | |
| ***Mat3 Desc:*** | |
| ***Formation Top Depth:*** | 7.0 |
| ***Formation End Depth:*** | 15.0 |
| ***Formation End Depth UOM:*** | ft |

***Overburden and Bedrock Materials Interval***

| | |
|---|---|
| ***Formation ID:*** | 1007074858 |
| ***Layer:*** | 1 |
| ***Color:*** | 6 |
| ***General Color:*** | BROWN |
| ***Mat1:*** | 28 |
| ***Most Common Material:*** | SAND |
| ***Mat2:*** | 28 |
| ***Mat2 Desc:*** | SAND |
| ***Mat3:*** | |
| ***Mat3 Desc:*** | |
| ***Formation Top Depth:*** | 0.0 |
| ***Formation End Depth:*** | 7.0 |
| ***Formation End Depth UOM:*** | ft |

***Annular Space/Abandonment Sealing Record***

| | |
|---|---|
| ***Plug ID:*** | 1007074866 |
| ***Layer:*** | 1 |
| ***Plug From:*** | 0.0 |
| ***Plug To:*** | 4.0 |
| ***Plug Depth UOM:*** | ft |

***Method of Construction & Well Use***

| | |
|---|---|
| ***Method Construction ID:*** | 1007074865 |
| ***Method Construction Code:*** | E |
| ***Method Construction:*** | Auger |
| ***Other Method Construction:*** | |

***Pipe Information***

| | |
|---|---|
| ***Pipe ID:*** | 1007074857 |
| ***Casing No:*** | 0 |
| ***Comment:*** | |
| ***Alt Name:*** | |

***Construction Record - Casing***

| | |
|---|---|
| **Casing ID:** | 1007074862 |
| **Layer:** | 1 |
| **Material:** | 5 |
| **Open Hole or Material:** | PLASTIC |
| **Depth From:** | 0.0 |
| **Depth To:** | 5.0 |
| **Casing Diameter:** | 2.0 |
| **Casing Diameter UOM:** | inch |
| **Casing Depth UOM:** | ft |

***Construction Record - Screen***

| | |
|---|---|
| **Screen ID:** | 1007074863 |
| **Layer:** | 1 |
| **Slot:** | .10 |
| **Screen Top Depth:** | 5.0 |
| **Screen End Depth:** | 15.0 |
| **Screen Material:** | 5 |
| **Screen Depth UOM:** | ft |
| **Screen Diameter UOM:** | inch |
| **Screen Diameter:** | 2.25 |

***Water Details***

| | |
|---|---|
| **Water ID:** | 1007074861 |
| **Layer:** | |
| **Kind Code:** | |
| **Kind:** | |
| **Water Found Depth:** | |
| **Water Found Depth UOM:** | ft |

***Hole Diameter***

| | |
|---|---|
| **Hole ID:** | 1007074860 |
| **Diameter:** | 9.0 |
| **Depth From:** | 0.0 |
| **Depth To:** | 15.0 |
| **Hole Depth UOM:** | ft |
| **Hole Diameter UOM:** | inch |

---

| 107 | 1 of 1 | E/88.3 | 109.8 / 0.00 | 20 PERTH AVE TORONTO ON | WWIS |
|---|---|---|---|---|---|

| | | | |
|---|---|---|---|
| **Well ID:** | 7301217 | **Data Entry Status:** | |
| **Construction Date:** | | **Data Src:** | |
| **Primary Water Use:** | Monitoring | **Date Received:** | 12/11/2017 |
| **Sec. Water Use:** | | **Selected Flag:** | TRUE |
| **Final Well Status:** | Observation Wells | **Abandonment Rec:** | |
| **Water Type:** | | **Contractor:** | 7464 |
| **Casing Material:** | | **Form Version:** | 7 |
| **Audit No:** | Z237663 | **Owner:** | |
| **Tag:** | A208235 | **Street Name:** | 20 PERTH AVE |
| **Construction Method:** | | **County:** | YORK AND TORONTO |
| **Elevation (m):** | | **Municipality:** | TORONTO CITY |
| **Elevation Reliability:** | | **Site Info:** | |
| **Depth to Bedrock:** | | **Lot:** | |
| **Well Depth:** | | **Concession:** | |
| **Overburden/Bedrock:** | | **Concession Name:** | |
| **Pump Rate:** | | **Easting NAD83:** | |
| **Static Water Level:** | | **Northing NAD83:** | |
| **Flowing (Y/N):** | | **Zone:** | |
| **Flow Rate:** | | **UTM Reliability:** | |

***Clear/Cloudy:***

***PDF URL (Map):***

***Additional Detail(s) (Map)***

| | |
|---|---|
| ***Well Completed Date:*** | 2017/03/06 |
| ***Year Completed:*** | 2017 |
| ***Depth (m):*** | 4.57 |
| ***Latitude:*** | 43.6548810877241 |
| ***Longitude:*** | -79.4470942088294 |
| ***Path:*** | |

***Bore Hole Information***

| | | | |
|---|---|---|---|
| ***Bore Hole ID:*** | 1006872754 | ***Elevation:*** | |
| ***DP2BR:*** | | ***Elevrc:*** | |
| ***Spatial Status:*** | | ***Zone:*** | 17 |
| ***Code OB:*** | | ***East83:*** | 625223.00 |
| ***Code OB Desc:*** | | ***North83:*** | 4834714.00 |
| ***Open Hole:*** | | ***Org CS:*** | UTM83 |
| ***Cluster Kind:*** | | ***UTMRC:*** | 4 |
| ***Date Completed:*** | 06-Mar-2017 00:00:00 | ***UTMRC Desc:*** | margin of error : 30 m - 100 m |
| ***Remarks:*** | | ***Location Method:*** | wwr |
| ***Elevrc Desc:*** | | | |
| ***Location Source Date:*** | | | |
| ***Improvement Location Source:*** | | | |
| ***Improvement Location Method:*** | | | |
| ***Source Revision Comment:*** | | | |
| ***Supplier Comment:*** | | | |

***Overburden and Bedrock Materials Interval***

| | |
|---|---|
| ***Formation ID:*** | 1007067542 |
| ***Layer:*** | 3 |
| ***Color:*** | |
| ***General Color:*** | |
| ***Mat1:*** | 05 |
| ***Most Common Material:*** | CLAY |
| ***Mat2:*** | 28 |
| ***Mat2 Desc:*** | SAND |
| ***Mat3:*** | |
| ***Mat3 Desc:*** | |
| ***Formation Top Depth:*** | 1.5199999809265137 |
| ***Formation End Depth:*** | 3.049999952316284 |
| ***Formation End Depth UOM:*** | m |

***Overburden and Bedrock Materials Interval***

| | |
|---|---|
| ***Formation ID:*** | 1007067543 |
| ***Layer:*** | 4 |
| ***Color:*** | 2 |
| ***General Color:*** | GREY |
| ***Mat1:*** | 28 |
| ***Most Common Material:*** | SAND |
| ***Mat2:*** | |
| ***Mat2 Desc:*** | |
| ***Mat3:*** | |
| ***Mat3 Desc:*** | |
| ***Formation Top Depth:*** | 3.049999952316284 |

***Formation End Depth:*** 4.570000171661377
***Formation End Depth UOM:*** m

***Overburden and Bedrock Materials Interval***

***Formation ID:*** 1007067540
***Layer:*** 1
***Color:***
***General Color:***
***Mat1:*** 01
***Most Common Material:*** FILL
***Mat2:***
***Mat2 Desc:***
***Mat3:***
***Mat3 Desc:***
***Formation Top Depth:*** 0.0
***Formation End Depth:*** 0.6100000143051147
***Formation End Depth UOM:*** m

***Overburden and Bedrock Materials Interval***

***Formation ID:*** 1007067541
***Layer:*** 2
***Color:*** 2
***General Color:*** GREY
***Mat1:*** 05
***Most Common Material:*** CLAY
***Mat2:***
***Mat2 Desc:***
***Mat3:***
***Mat3 Desc:***
***Formation Top Depth:*** 0.6100000143051147
***Formation End Depth:*** 1.5199999809265137
***Formation End Depth UOM:*** m

***Annular Space/Abandonment Sealing Record***

***Plug ID:*** 1007067550
***Layer:*** 1
***Plug From:*** 0.0
***Plug To:*** 1.2200000286102295
***Plug Depth UOM:*** m

***Method of Construction & Well Use***

***Method Construction ID:*** 1007067549
***Method Construction Code:*** 6
***Method Construction:*** Boring
***Other Method Construction:***

***Pipe Information***

***Pipe ID:*** 1007067539
***Casing No:*** 0
***Comment:***
***Alt Name:***

***Construction Record - Casing***

| | |
|---|---|
| ***Casing ID:*** | 1007067546 |
| ***Layer:*** | 1 |
| ***Material:*** | 5 |
| ***Open Hole or Material:*** | PLASTIC |
| ***Depth From:*** | 0.0 |
| ***Depth To:*** | 1.5199999809265137 |
| ***Casing Diameter:*** | 5.0 |
| ***Casing Diameter UOM:*** | cm |
| ***Casing Depth UOM:*** | m |

***Construction Record - Screen***

| | |
|---|---|
| ***Screen ID:*** | 1007067547 |
| ***Layer:*** | 1 |
| ***Slot:*** | 10 |
| ***Screen Top Depth:*** | 1.5199999809265137 |
| ***Screen End Depth:*** | 4.570000171661377 |
| ***Screen Material:*** | 5 |
| ***Screen Depth UOM:*** | m |
| ***Screen Diameter UOM:*** | cm |
| ***Screen Diameter:*** | 6.0 |

***Water Details***

| | |
|---|---|
| ***Water ID:*** | 1007067545 |
| ***Layer:*** | |
| ***Kind Code:*** | |
| ***Kind:*** | |
| ***Water Found Depth:*** | |
| ***Water Found Depth UOM:*** | m |

***Hole Diameter***

| | |
|---|---|
| ***Hole ID:*** | 1007067544 |
| ***Diameter:*** | 10.199999809265137 |
| ***Depth From:*** | 0.0 |
| ***Depth To:*** | 4.570000171661377 |
| ***Hole Depth UOM:*** | m |
| ***Hole Diameter UOM:*** | cm |

| 108 | 1 of 1 | E/88.4 | 109.8 / 0.00 | 150 Sterling Rd. Toronto ON | WWIS |
|---|---|---|---|---|---|

| | | | |
|---|---|---|---|
| ***Well ID:*** | 7333124 | ***Data Entry Status:*** | |
| ***Construction Date:*** | | ***Data Src:*** | |
| ***Primary Water Use:*** | Monitoring and Test Hole | ***Date Received:*** | 5/10/2019 |
| ***Sec. Water Use:*** | | ***Selected Flag:*** | TRUE |
| ***Final Well Status:*** | Observation Wells | ***Abandonment Rec:*** | |
| ***Water Type:*** | | ***Contractor:*** | 6607 |
| ***Casing Material:*** | | ***Form Version:*** | 9 |
| ***Audit No:*** | APONIWCB | ***Owner:*** | |
| ***Tag:*** | A267053 | ***Street Name:*** | 150 Sterling Rd. |
| ***Construction Method:*** | | ***County:*** | YORK AND TORONTO |
| ***Elevation (m):*** | | ***Municipality:*** | TORONTO CITY |
| ***Elevation Reliability:*** | | ***Site Info:*** | BH 19-19 |
| ***Depth to Bedrock:*** | | ***Lot:*** | |
| ***Well Depth:*** | | ***Concession:*** | |
| ***Overburden/Bedrock:*** | | ***Concession Name:*** | |
| ***Pump Rate:*** | | ***Easting NAD83:*** | |
| ***Static Water Level:*** | | ***Northing NAD83:*** | |

**Flowing (Y/N):**
**Flow Rate:**
**Clear/Cloudy:**
**Zone:**
**UTM Reliability:**

**PDF URL (Map):** https://d2khazk8e83rdv.cloudfront.net/moe_mapping/downloads/2Water/Wells_pdfs/733\7333124.pdf

***Additional Detail(s) (Map)***

**Well Completed Date:** 2019/03/27
**Year Completed:** 2019
**Depth (m):** 6
**Latitude:** 43.6544480413911
**Longitude:** -79.4470309652127
**Path:** 733\7333124.pdf

***Bore Hole Information***

**Bore Hole ID:** 1007397961
**DP2BR:**
**Spatial Status:**
**Code OB:**
**Code OB Desc:**
**Open Hole:**
**Cluster Kind:**
**Date Completed:** 27-Mar-2019 00:00:00
**Remarks:**
**Elevrc Desc:**
**Location Source Date:**
**Improvement Location Source:**
**Improvement Location Method:**
**Source Revision Comment:**
**Supplier Comment:**

**Elevation:**
**Elevrc:**
**Zone:** 17
**East83:** 625229.00
**North83:** 4834666.00
**Org CS:** UTM83
**UTMRC:** 4
**UTMRC Desc:** margin of error : 30 m - 100 m
**Location Method:** wwr

***Overburden and Bedrock Materials Interval***

**Formation ID:** 1007398220
**Layer:** 1
**Color:** 6
**General Color:** BROWN
**Mat1:** 28
**Most Common Material:** SAND
**Mat2:** 27
**Mat2 Desc:** OTHER
**Mat3:** 01
**Mat3 Desc:** FILL
**Formation Top Depth:** 0.0
**Formation End Depth:** 3.0
**Formation End Depth UOM:** m

***Overburden and Bedrock Materials Interval***

**Formation ID:** 1007398221
**Layer:** 2
**Color:** 2
**General Color:** GREY
**Mat1:** 06
**Most Common Material:** SILT
**Mat2:** 28
**Mat2 Desc:** SAND
**Mat3:** 66

| | |
|---|---|
| ***Mat3 Desc:*** | DENSE |
| ***Formation Top Depth:*** | 3.0 |
| ***Formation End Depth:*** | 4.5 |
| ***Formation End Depth UOM:*** | m |

***Overburden and Bedrock Materials Interval***

| | |
|---|---|
| ***Formation ID:*** | 1007398222 |
| ***Layer:*** | 3 |
| ***Color:*** | 2 |
| ***General Color:*** | GREY |
| ***Mat1:*** | 28 |
| ***Most Common Material:*** | SAND |
| ***Mat2:*** | 06 |
| ***Mat2 Desc:*** | SILT |
| ***Mat3:*** | 66 |
| ***Mat3 Desc:*** | DENSE |
| ***Formation Top Depth:*** | 4.5 |
| ***Formation End Depth:*** | 6.0 |
| ***Formation End Depth UOM:*** | m |

***Annular Space/Abandonment Sealing Record***

| | |
|---|---|
| ***Plug ID:*** | 1007398440 |
| ***Layer:*** | 2 |
| ***Plug From:*** | 0.30000001192092896 |
| ***Plug To:*** | 2.700000047683716 |
| ***Plug Depth UOM:*** | m |

***Annular Space/Abandonment Sealing Record***

| | |
|---|---|
| ***Plug ID:*** | 1007398439 |
| ***Layer:*** | 1 |
| ***Plug From:*** | 0.0 |
| ***Plug To:*** | 0.30000001192092896 |
| ***Plug Depth UOM:*** | m |

***Annular Space/Abandonment Sealing Record***

| | |
|---|---|
| ***Plug ID:*** | 1007398365 |
| ***Layer:*** | 1 |
| ***Plug From:*** | |
| ***Plug To:*** | |
| ***Plug Depth UOM:*** | m |

***Method of Construction & Well Use***

| | |
|---|---|
| ***Method Construction ID:*** | 1007398105 |
| ***Method Construction Code:*** | 6 |
| ***Method Construction:*** | Boring |
| ***Other Method Construction:*** | |

***Pipe Information***

| | |
|---|---|
| ***Pipe ID:*** | 1007398052 |
| ***Casing No:*** | 0 |

***Comment:***
***Alt Name:***

***Construction Record - Casing***

| | |
|---|---|
| ***Casing ID:*** | 1007398268 |
| ***Layer:*** | 1 |
| ***Material:*** | 5 |
| ***Open Hole or Material:*** | PLASTIC |
| ***Depth From:*** | 0.6000000238418579 |
| ***Depth To:*** | 3.0 |
| ***Casing Diameter:*** | 5.099999904632568 |
| ***Casing Diameter UOM:*** | cm |
| ***Casing Depth UOM:*** | m |

***Construction Record - Screen***

| | |
|---|---|
| ***Screen ID:*** | 1007398304 |
| ***Layer:*** | 1 |
| ***Slot:*** | 10 |
| ***Screen Top Depth:*** | 3.0 |
| ***Screen End Depth:*** | 6.0 |
| ***Screen Material:*** | 5 |
| ***Screen Depth UOM:*** | m |
| ***Screen Diameter UOM:*** | cm |
| ***Screen Diameter:*** | 6.400000095367432 |

***Results of Well Yield Testing***

| | |
|---|---|
| ***Pump Test ID:*** | 1007398053 |
| ***Pump Set At:*** | |
| ***Static Level:*** | |
| ***Final Level After Pumping:*** | |
| ***Recommended Pump Depth:*** | |
| ***Pumping Rate:*** | |
| ***Flowing Rate:*** | |
| ***Recommended Pump Rate:*** | |
| ***Levels UOM:*** | m |
| ***Rate UOM:*** | LPM |
| ***Water State After Test Code:*** | |
| ***Water State After Test:*** | |
| ***Pumping Test Method:*** | |
| ***Pumping Duration HR:*** | |
| ***Pumping Duration MIN:*** | |
| ***Flowing:*** | |

***Water Details***

| | |
|---|---|
| ***Water ID:*** | 1007398159 |
| ***Layer:*** | 1 |
| ***Kind Code:*** | 8 |
| ***Kind:*** | Untested |
| ***Water Found Depth:*** | 3.0 |
| ***Water Found Depth UOM:*** | m |

***Hole Diameter***

| | |
|---|---|
| ***Hole ID:*** | 1007398337 |
| ***Diameter:*** | 21.0 |
| ***Depth From:*** | 0.0 |
| ***Depth To:*** | 6.0 |
| ***Hole Depth UOM:*** | m |

**Hole Diameter UOM:** cm

---

**109** | **1 of 1** | **NE/90.3** | **109.8 / 0.00** | **ON** | **WWIS**

| | | | |
|---|---|---|---|
| **Well ID:** | 7371421 | **Data Entry Status:** | Yes |
| **Construction Date:** | | **Data Src:** | |
| **Primary Water Use:** | | **Date Received:** | 10/21/2020 |
| **Sec. Water Use:** | | **Selected Flag:** | TRUE |
| **Final Well Status:** | | **Abandonment Rec:** | |
| **Water Type:** | | **Contractor:** | 6946 |
| **Casing Material:** | | **Form Version:** | 7 |
| **Audit No:** | Z346280 | **Owner:** | |
| **Tag:** | A304109 | **Street Name:** | |
| **Construction Method:** | | **County:** | YORK AND TORONTO |
| **Elevation (m):** | | **Municipality:** | TORONTO CITY |
| **Elevation Reliability:** | | **Site Info:** | |
| **Depth to Bedrock:** | | **Lot:** | |
| **Well Depth:** | | **Concession:** | |
| **Overburden/Bedrock:** | | **Concession Name:** | |
| **Pump Rate:** | | **Easting NAD83:** | |
| **Static Water Level:** | | **Northing NAD83:** | |
| **Flowing (Y/N):** | | **Zone:** | |
| **Flow Rate:** | | **UTM Reliability:** | |
| **Clear/Cloudy:** | | | |

***Bore Hole Information***

| | | | |
|---|---|---|---|
| **Bore Hole ID:** | 1008495938 | **Elevation:** | |
| **DP2BR:** | | **Elevrc:** | |
| **Spatial Status:** | | **Zone:** | 17 |
| **Code OB:** | | **East83:** | 625080.00 |
| **Code OB Desc:** | | **North83:** | 4834912.00 |
| **Open Hole:** | | **Org CS:** | UTM83 |
| **Cluster Kind:** | | **UTMRC:** | 4 |
| **Date Completed:** | 01-Oct-2020 00:00:00 | **UTMRC Desc:** | margin of error : 30 m - 100 m |
| **Remarks:** | | **Location Method:** | digit |
| **Elevrc Desc:** | | | |
| **Location Source Date:** | | | |
| **Improvement Location Source:** | | | |
| **Improvement Location Method:** | | | |
| **Source Revision Comment:** | | | |
| **Supplier Comment:** | | | |

---

**110** | **1 of 1** | **E/92.0** | **109.8 / 0.00** | **158 sterling rd Toronto ON** | **WWIS**

| | | | |
|---|---|---|---|
| **Well ID:** | 7324374 | **Data Entry Status:** | |
| **Construction Date:** | | **Data Src:** | |
| **Primary Water Use:** | | **Date Received:** | 12/11/2018 |
| **Sec. Water Use:** | | **Selected Flag:** | TRUE |
| **Final Well Status:** | Abandoned-Other | **Abandonment Rec:** | Yes |
| **Water Type:** | | **Contractor:** | 7424 |
| **Casing Material:** | | **Form Version:** | 7 |
| **Audit No:** | Z289797 | **Owner:** | |
| **Tag:** | | **Street Name:** | 158 sterling rd |
| **Construction Method:** | | **County:** | YORK AND TORONTO |
| **Elevation (m):** | | **Municipality:** | TORONTO CITY |
| **Elevation Reliability:** | | **Site Info:** | |
| **Depth to Bedrock:** | | **Lot:** | |
| **Well Depth:** | | **Concession:** | |
| **Overburden/Bedrock:** | | **Concession Name:** | |
| **Pump Rate:** | | **Easting NAD83:** | |

**Static Water Level:**
**Flowing (Y/N):**
**Flow Rate:**
**Clear/Cloudy:**
**Northing NAD83:**
**Zone:**
**UTM Reliability:**

**PDF URL (Map):** https://d2khazk8e83rdv.cloudfront.net/moe_mapping/downloads/2Water/Wells_pdfs/732\7324374.pdf

***Additional Detail(s) (Map)***

**Well Completed Date:** 2018/11/13
**Year Completed:** 2018
**Depth (m):**
**Latitude:** 43.6544962844585
**Longitude:** -79.4469766458733
**Path:** 732\7324374.pdf

***Bore Hole Information***

**Bore Hole ID:** 1007323657
**DP2BR:**
**Spatial Status:**
**Code OB:**
**Code OB Desc:**
**Open Hole:**
**Cluster Kind:**
**Date Completed:** 13-Nov-2018 00:00:00
**Remarks:**
**Elevrc Desc:**
**Location Source Date:**
**Improvement Location Source:**
**Improvement Location Method:**
**Source Revision Comment:**
**Supplier Comment:**

**Elevation:**
**Elevrc:**
**Zone:** 17
**East83:** 625233.28
**North83:** 4834671.44
**Org CS:** N27
**UTMRC:** 4
**UTMRC Desc:** margin of error : 30 m - 100 m
**Location Method:** wwr

***Annular Space/Abandonment Sealing Record***

**Plug ID:** 1007727502
**Layer:** 2
**Plug From:** 2.0
**Plug To:** 16.0
**Plug Depth UOM:** m

***Annular Space/Abandonment Sealing Record***

**Plug ID:** 1007727501
**Layer:** 1
**Plug From:** 0.0
**Plug To:** 2.0
**Plug Depth UOM:** m

***Pipe Information***

**Pipe ID:** 1007727351
**Casing No:** 0
**Comment:**
**Alt Name:**

| | | | | | |
|---|---|---|---|---|---|
| 111 | 1 of 1 | SW/92.7 | 109.8 / 0.00 | TORONTO ON | WWIS |

| | | | |
|---|---|---|---|
| **Well ID:** | 6930764 | **Data Entry Status:** | |
| **Construction Date:** | | **Data Src:** | |
| **Primary Water Use:** | | **Date Received:** | 10/17/2006 |
| **Sec. Water Use:** | | **Selected Flag:** | TRUE |
| **Final Well Status:** | Observation Wells | **Abandonment Rec:** | |
| **Water Type:** | | **Contractor:** | 6607 |
| **Casing Material:** | | **Form Version:** | 3 |
| **Audit No:** | Z54916 | **Owner:** | |
| **Tag:** | A046412 | **Street Name:** | |
| **Construction Method:** | | **County:** | YORK AND TORONTO |
| **Elevation (m):** | | **Municipality:** | TORONTO CITY |
| **Elevation Reliability:** | | **Site Info:** | |
| **Depth to Bedrock:** | | **Lot:** | |
| **Well Depth:** | | **Concession:** | |
| **Overburden/Bedrock:** | | **Concession Name:** | |
| **Pump Rate:** | | **Easting NAD83:** | |
| **Static Water Level:** | | **Northing NAD83:** | |
| **Flowing (Y/N):** | | **Zone:** | |
| **Flow Rate:** | | **UTM Reliability:** | |
| **Clear/Cloudy:** | | | |

**PDF URL (Map):** https://d2khazk8e83rdv.cloudfront.net/moe_mapping/downloads/2Water/Wells_pdfs/693\6930764.pdf

***Additional Detail(s) (Map)***

| | |
|---|---|
| **Well Completed Date:** | 2006/09/20 |
| **Year Completed:** | 2006 |
| **Depth (m):** | 6 |
| **Latitude:** | 43.6532860036933 |
| **Longitude:** | -79.4516367556449 |
| **Path:** | 693\6930764.pdf |

***Bore Hole Information***

| | | | |
|---|---|---|---|
| **Bore Hole ID:** | 11696008 | **Elevation:** | |
| **DP2BR:** | | **Elevrc:** | |
| **Spatial Status:** | | **Zone:** | 17 |
| **Code OB:** | | **East83:** | 624860.00 |
| **Code OB Desc:** | | **North83:** | 4834530.00 |
| **Open Hole:** | | **Org CS:** | UTM83 |
| **Cluster Kind:** | | **UTMRC:** | 3 |
| **Date Completed:** | 20-Sep-2006 00:00:00 | **UTMRC Desc:** | margin of error : 10 - 30 m |
| **Remarks:** | | **Location Method:** | wwr |
| **Elevrc Desc:** | | | |
| **Location Source Date:** | | | |
| **Improvement Location Source:** | | | |
| **Improvement Location Method:** | | | |
| **Source Revision Comment:** | | | |
| **Supplier Comment:** | | | |

***Overburden and Bedrock Materials Interval***

| | |
|---|---|
| **Formation ID:** | 933083166 |
| **Layer:** | 2 |
| **Color:** | 6 |
| **General Color:** | BROWN |
| **Mat1:** | 28 |
| **Most Common Material:** | SAND |
| **Mat2:** | 84 |
| **Mat2 Desc:** | SILTY |
| **Mat3:** | |

***Mat3 Desc:***
***Formation Top Depth:*** 2.4000000953674316
***Formation End Depth:*** 4.0
***Formation End Depth UOM:*** m

***Overburden and Bedrock Materials Interval***

***Formation ID:*** 933083165
***Layer:*** 1
***Color:*** 6
***General Color:*** BROWN
***Mat1:*** 28
***Most Common Material:*** SAND
***Mat2:*** 06
***Mat2 Desc:*** SILT
***Mat3:***
***Mat3 Desc:***
***Formation Top Depth:*** 0.0
***Formation End Depth:*** 2.4000000953674316
***Formation End Depth UOM:*** m

***Overburden and Bedrock Materials Interval***

***Formation ID:*** 933083168
***Layer:*** 4
***Color:*** 2
***General Color:*** GREY
***Mat1:*** 06
***Most Common Material:*** SILT
***Mat2:***
***Mat2 Desc:***
***Mat3:***
***Mat3 Desc:***
***Formation Top Depth:*** 5.0
***Formation End Depth:*** 6.0
***Formation End Depth UOM:*** m

***Overburden and Bedrock Materials Interval***

***Formation ID:*** 933083167
***Layer:*** 3
***Color:*** 2
***General Color:*** GREY
***Mat1:*** 28
***Most Common Material:*** SAND
***Mat2:*** 84
***Mat2 Desc:*** SILTY
***Mat3:***
***Mat3 Desc:***
***Formation Top Depth:*** 4.0
***Formation End Depth:*** 5.0
***Formation End Depth UOM:*** m

***Annular Space/Abandonment Sealing Record***

***Plug ID:*** 933308653
***Layer:*** 1
***Plug From:*** 0.0

| | |
|---|---|
| ***Plug To:*** | 1.399999976158142 |
| ***Plug Depth UOM:*** | m |

***Method of Construction & Well Use***

| | |
|---|---|
| ***Method Construction ID:*** | 966930764 |
| ***Method Construction Code:*** | 6 |
| ***Method Construction:*** | Boring |
| ***Other Method Construction:*** | |

***Pipe Information***

| | |
|---|---|
| ***Pipe ID:*** | 11700874 |
| ***Casing No:*** | 1 |
| ***Comment:*** | |
| ***Alt Name:*** | |

***Construction Record - Casing***

| | |
|---|---|
| ***Casing ID:*** | 930892476 |
| ***Layer:*** | 1 |
| ***Material:*** | 5 |
| ***Open Hole or Material:*** | PLASTIC |
| ***Depth From:*** | 0.0 |
| ***Depth To:*** | 1.5 |
| ***Casing Diameter:*** | 5.099999904632568 |
| ***Casing Diameter UOM:*** | cm |
| ***Casing Depth UOM:*** | m |

***Construction Record - Screen***

| | |
|---|---|
| ***Screen ID:*** | 933421752 |
| ***Layer:*** | 1 |
| ***Slot:*** | 10 |
| ***Screen Top Depth:*** | 1.5 |
| ***Screen End Depth:*** | 6.0 |
| ***Screen Material:*** | 5 |
| ***Screen Depth UOM:*** | m |
| ***Screen Diameter UOM:*** | cm |
| ***Screen Diameter:*** | 6.400000095367432 |

***Water Details***

| | |
|---|---|
| ***Water ID:*** | 934082232 |
| ***Layer:*** | 1 |
| ***Kind Code:*** | 1 |
| ***Kind:*** | FRESH |
| ***Water Found Depth:*** | 4.0 |
| ***Water Found Depth UOM:*** | m |

***Hole Diameter***

| | |
|---|---|
| ***Hole ID:*** | 11760293 |
| ***Diameter:*** | 21.0 |
| ***Depth From:*** | 0.0 |
| ***Depth To:*** | 6.0 |
| ***Hole Depth UOM:*** | m |
| ***Hole Diameter UOM:*** | cm |

| Map Key | Number of Records | Direction/ Distance (m) | Elev/Diff (m) | Site | DB |
|---|---|---|---|---|---|
| 112 | 1 of 1 | E/94.3 | 109.8 / 0.00 | ON | WWIS |

| | | | |
|---|---|---|---|
| **Well ID:** | 7364000 | **Data Entry Status:** | Yes |
| **Construction Date:** | | **Data Src:** | |
| **Primary Water Use:** | | **Date Received:** | 8/6/2020 |
| **Sec. Water Use:** | | **Selected Flag:** | TRUE |
| **Final Well Status:** | | **Abandonment Rec:** | |
| **Water Type:** | | **Contractor:** | 7472 |
| **Casing Material:** | | **Form Version:** | 7 |
| **Audit No:** | Z338535 | **Owner:** | |
| **Tag:** | A296435 | **Street Name:** | |
| **Construction Method:** | | **County:** | YORK AND TORONTO |
| **Elevation (m):** | | **Municipality:** | TORONTO CITY |
| **Elevation Reliability:** | | **Site Info:** | |
| **Depth to Bedrock:** | | **Lot:** | |
| **Well Depth:** | | **Concession:** | |
| **Overburden/Bedrock:** | | **Concession Name:** | |
| **Pump Rate:** | | **Easting NAD83:** | |
| **Static Water Level:** | | **Northing NAD83:** | |
| **Flowing (Y/N):** | | **Zone:** | |
| **Flow Rate:** | | **UTM Reliability:** | |
| **Clear/Cloudy:** | | | |

***Bore Hole Information***

| | | | |
|---|---|---|---|
| **Bore Hole ID:** | 1008414927 | **Elevation:** | |
| **DP2BR:** | | **Elevrc:** | |
| **Spatial Status:** | | **Zone:** | 17 |
| **Code OB:** | | **East83:** | 625226.00 |
| **Code OB Desc:** | | **North83:** | 4834722.00 |
| **Open Hole:** | | **Org CS:** | UTM83 |
| **Cluster Kind:** | | **UTMRC:** | 4 |
| **Date Completed:** | 17-Jun-2020 00:00:00 | **UTMRC Desc:** | margin of error : 30 m - 100 m |
| **Remarks:** | | **Location Method:** | wwr |
| **Elevrc Desc:** | | | |
| **Location Source Date:** | | | |
| **Improvement Location Source:** | | | |
| **Improvement Location Method:** | | | |
| **Source Revision Comment:** | | | |
| **Supplier Comment:** | | | |

| Map Key | Number of Records | Direction/ Distance (m) | Elev/Diff (m) | Site | DB |
|---|---|---|---|---|---|
| 113 | 1 of 1 | SW/94.7 | 109.8 / 0.00 | 476 RONCESVALLES AVENUE TORONTO ON | WWIS |

| | | | |
|---|---|---|---|
| **Well ID:** | 7304247 | **Data Entry Status:** | |
| **Construction Date:** | | **Data Src:** | |
| **Primary Water Use:** | Test Hole | **Date Received:** | 1/24/2018 |
| **Sec. Water Use:** | Monitoring | **Selected Flag:** | TRUE |
| **Final Well Status:** | Monitoring and Test Hole | **Abandonment Rec:** | |
| **Water Type:** | | **Contractor:** | 7383 |
| **Casing Material:** | | **Form Version:** | 7 |
| **Audit No:** | Z275207 | **Owner:** | |
| **Tag:** | A239151 | **Street Name:** | 476 RONCESVALLES AVENUE |
| **Construction Method:** | | **County:** | YORK AND TORONTO |
| **Elevation (m):** | | **Municipality:** | TORONTO CITY |
| **Elevation Reliability:** | | **Site Info:** | |
| **Depth to Bedrock:** | | **Lot:** | |
| **Well Depth:** | | **Concession:** | |
| **Overburden/Bedrock:** | | **Concession Name:** | |
| **Pump Rate:** | | **Easting NAD83:** | |
| **Static Water Level:** | | **Northing NAD83:** | |
| **Flowing (Y/N):** | | **Zone:** | |
| **Flow Rate:** | | **UTM Reliability:** | |

***Clear/Cloudy:***

***PDF URL (Map):***

***Additional Detail(s) (Map)***

| | |
|---|---|
| ***Well Completed Date:*** | 2017/11/22 |
| ***Year Completed:*** | 2017 |
| ***Depth (m):*** | 7.62 |
| ***Latitude:*** | 43.6532915451744 |
| ***Longitude:*** | -79.4520458346642 |
| ***Path:*** | |

***Bore Hole Information***

| | | | |
|---|---|---|---|
| ***Bore Hole ID:*** | 1006975976 | ***Elevation:*** | |
| ***DP2BR:*** | | ***Elevrc:*** | |
| ***Spatial Status:*** | | ***Zone:*** | 17 |
| ***Code OB:*** | | ***East83:*** | 624827.00 |
| ***Code OB Desc:*** | | ***North83:*** | 4834530.00 |
| ***Open Hole:*** | | ***Org CS:*** | UTM83 |
| ***Cluster Kind:*** | | ***UTMRC:*** | 4 |
| ***Date Completed:*** | 22-Nov-2017 00:00:00 | ***UTMRC Desc:*** | margin of error : 30 m - 100 m |
| ***Remarks:*** | | ***Location Method:*** | wwr |
| ***Elevrc Desc:*** | | | |
| ***Location Source Date:*** | | | |
| ***Improvement Location Source:*** | | | |
| ***Improvement Location Method:*** | | | |
| ***Source Revision Comment:*** | | | |
| ***Supplier Comment:*** | | | |

***Overburden and Bedrock Materials Interval***

| | |
|---|---|
| ***Formation ID:*** | 1007144812 |
| ***Layer:*** | 1 |
| ***Color:*** | |
| ***General Color:*** | |
| ***Mat1:*** | 28 |
| ***Most Common Material:*** | SAND |
| ***Mat2:*** | 06 |
| ***Mat2 Desc:*** | SILT |
| ***Mat3:*** | |
| ***Mat3 Desc:*** | |
| ***Formation Top Depth:*** | 0.0 |
| ***Formation End Depth:*** | 25.0 |
| ***Formation End Depth UOM:*** | ft |

***Annular Space/Abandonment Sealing Record***

| | |
|---|---|
| ***Plug ID:*** | 1007144822 |
| ***Layer:*** | 3 |
| ***Plug From:*** | 14.0 |
| ***Plug To:*** | 25.0 |
| ***Plug Depth UOM:*** | ft |

***Annular Space/Abandonment Sealing Record***

| | |
|---|---|
| ***Plug ID:*** | 1007144820 |
| ***Layer:*** | 1 |

| | |
|---|---|
| ***Plug From:*** | 0.0 |
| ***Plug To:*** | 1.0 |
| ***Plug Depth UOM:*** | ft |

***Annular Space/Abandonment Sealing Record***

| | |
|---|---|
| ***Plug ID:*** | 1007144821 |
| ***Layer:*** | 2 |
| ***Plug From:*** | 1.0 |
| ***Plug To:*** | 14.0 |
| ***Plug Depth UOM:*** | ft |

***Method of Construction & Well Use***

| | |
|---|---|
| ***Method Construction ID:*** | 1007144819 |
| ***Method Construction Code:*** | 6 |
| ***Method Construction:*** | Boring |
| ***Other Method Construction:*** | |

***Pipe Information***

| | |
|---|---|
| ***Pipe ID:*** | 1007144811 |
| ***Casing No:*** | 0 |
| ***Comment:*** | |
| ***Alt Name:*** | |

***Construction Record - Casing***

| | |
|---|---|
| ***Casing ID:*** | 1007144815 |
| ***Layer:*** | 1 |
| ***Material:*** | 5 |
| ***Open Hole or Material:*** | PLASTIC |
| ***Depth From:*** | 0.0 |
| ***Depth To:*** | 15.0 |
| ***Casing Diameter:*** | 2.0 |
| ***Casing Diameter UOM:*** | inch |
| ***Casing Depth UOM:*** | ft |

***Construction Record - Screen***

| | |
|---|---|
| ***Screen ID:*** | 1007144816 |
| ***Layer:*** | 1 |
| ***Slot:*** | 10 |
| ***Screen Top Depth:*** | 15.0 |
| ***Screen End Depth:*** | 25.0 |
| ***Screen Material:*** | 5 |
| ***Screen Depth UOM:*** | ft |
| ***Screen Diameter UOM:*** | inch |
| ***Screen Diameter:*** | 2.375 |

***Water Details***

| | |
|---|---|
| ***Water ID:*** | 1007144814 |
| ***Layer:*** | 1 |
| ***Kind Code:*** | |
| ***Kind:*** | |
| ***Water Found Depth:*** | 15.0 |
| ***Water Found Depth UOM:*** | ft |

***Hole Diameter***

| | |
|---|---|
| ***Hole ID:*** | 1007144813 |
| ***Diameter:*** | 6.0 |
| ***Depth From:*** | 0.0 |
| ***Depth To:*** | 25.0 |
| ***Hole Depth UOM:*** | ft |
| ***Hole Diameter UOM:*** | inch |

---

| 114 | 1 of 6 | SW/94.9 | 109.8 / 0.00 | 470 Roncesvalles Ave<br>Toronto ON M6R 2N5 | EHS |
|---|---|---|---|---|---|

| | | | |
|---|---|---|---|
| ***Order No:*** | 20200302205 | ***Nearest Intersection:*** | |
| ***Status:*** | C | ***Municipality:*** | |
| ***Report Type:*** | Standard Report | ***Client Prov/State:*** | ON |
| ***Report Date:*** | 05-MAR-20 | ***Search Radius (km):*** | .25 |
| ***Date Received:*** | 02-MAR-20 | ***X:*** | -79.4519453 |
| ***Previous Site Name:*** | | ***Y:*** | 43.6532739 |
| ***Lot/Building Size:*** | | | |
| ***Additional Info Ordered:*** | Fire Insur. Maps and/or Site Plans | | |

---

| 114 | 2 of 6 | SW/94.9 | 109.8 / 0.00 | 470 Roncesvalles Ave<br>Toronto ON M6R 2N5 | EHS |
|---|---|---|---|---|---|

| | | | |
|---|---|---|---|
| ***Order No:*** | 20200302205 | ***Nearest Intersection:*** | |
| ***Status:*** | C | ***Municipality:*** | |
| ***Report Type:*** | Standard Report | ***Client Prov/State:*** | ON |
| ***Report Date:*** | 05-MAR-20 | ***Search Radius (km):*** | .25 |
| ***Date Received:*** | 02-MAR-20 | ***X:*** | -79.4519453 |
| ***Previous Site Name:*** | | ***Y:*** | 43.6532739 |
| ***Lot/Building Size:*** | | | |
| ***Additional Info Ordered:*** | Fire Insur. Maps and/or Site Plans | | |

---

| 114 | 3 of 6 | SW/94.9 | 109.8 / 0.00 | 470 Roncesvalles Ave<br>Toronto ON M6R 2N5 | EHS |
|---|---|---|---|---|---|

| | | | |
|---|---|---|---|
| ***Order No:*** | 20200302205 | ***Nearest Intersection:*** | |
| ***Status:*** | C | ***Municipality:*** | |
| ***Report Type:*** | Standard Report | ***Client Prov/State:*** | ON |
| ***Report Date:*** | 05-MAR-20 | ***Search Radius (km):*** | .25 |
| ***Date Received:*** | 02-MAR-20 | ***X:*** | -79.4519453 |
| ***Previous Site Name:*** | | ***Y:*** | 43.6532739 |
| ***Lot/Building Size:*** | | | |
| ***Additional Info Ordered:*** | Fire Insur. Maps and/or Site Plans | | |

---

| 114 | 4 of 6 | SW/94.9 | 109.8 / 0.00 | 470 Roncesvalles Ave<br>Toronto ON M6R 2N5 | EHS |
|---|---|---|---|---|---|

| | | | |
|---|---|---|---|
| ***Order No:*** | 20200302205 | ***Nearest Intersection:*** | |
| ***Status:*** | C | ***Municipality:*** | |
| ***Report Type:*** | Standard Report | ***Client Prov/State:*** | ON |
| ***Report Date:*** | 05-MAR-20 | ***Search Radius (km):*** | .25 |
| ***Date Received:*** | 02-MAR-20 | ***X:*** | -79.4519453 |
| ***Previous Site Name:*** | | ***Y:*** | 43.6532739 |
| ***Lot/Building Size:*** | | | |
| ***Additional Info Ordered:*** | Fire Insur. Maps and/or Site Plans | | |

---

| Map Key | Number of Records | Direction/ Distance (m) | Elev/Diff (m) | Site | DB |
|---|---|---|---|---|---|
| 114 | 5 of 6 | SW/94.9 | 109.8 / 0.00 | 470 Roncesvalles Ave<br>Toronto ON M6R 2N5 | EHS |

| | | | |
|---|---|---|---|
| **Order No:** | 20200302205 | **Nearest Intersection:** | |
| **Status:** | C | **Municipality:** | |
| **Report Type:** | Standard Report | **Client Prov/State:** | ON |
| **Report Date:** | 05-MAR-20 | **Search Radius (km):** | .25 |
| **Date Received:** | 02-MAR-20 | **X:** | -79.4519453 |
| **Previous Site Name:** | | **Y:** | 43.6532739 |
| **Lot/Building Size:** | | | |
| **Additional Info Ordered:** | Fire Insur. Maps and/or Site Plans | | |

| | | | | | |
|---|---|---|---|---|---|
| 114 | 6 of 6 | SW/94.9 | 109.8 / 0.00 | 470 Roncesvalles Ave<br>Toronto ON M6R 2N5 | EHS |

| | | | |
|---|---|---|---|
| **Order No:** | 20200302205 | **Nearest Intersection:** | |
| **Status:** | C | **Municipality:** | |
| **Report Type:** | Standard Report | **Client Prov/State:** | ON |
| **Report Date:** | 05-MAR-20 | **Search Radius (km):** | .25 |
| **Date Received:** | 02-MAR-20 | **X:** | -79.4519453 |
| **Previous Site Name:** | | **Y:** | 43.6532739 |
| **Lot/Building Size:** | | | |
| **Additional Info Ordered:** | Fire Insur. Maps and/or Site Plans | | |

| | | | | | |
|---|---|---|---|---|---|
| 115 | 1 of 5 | WNW/95.1 | 109.8 / 0.00 | M and J Sevaljevic Dentistry PC<br>1545 Bloor St W<br>Toronto ON M6P1A5 | GEN |

| | | | |
|---|---|---|---|
| **Generator No:** | ON8002471 | **Status:** | |
| **SIC Code:** | 621210 | **Co Admin:** | Mladen Sevaljevic |
| **SIC Description:** | OFFICES OF DENTISTS | **Choice of Contact:** | CO_OFFICIAL |
| **Approval Years:** | 2016 | **Phone No Admin:** | 4165323002 Ext. |
| **PO Box No:** | | **Contam. Facility:** | No |
| **Country:** | Canada | **MHSW Facility:** | No |

***Detail(s)***

| | |
|---|---|
| **Waste Class:** | 312 |
| **Waste Class Desc:** | PATHOLOGICAL WASTES |

| | | | | | |
|---|---|---|---|---|---|
| 115 | 2 of 5 | WNW/95.1 | 109.8 / 0.00 | M and J Sevaljevic Dentistry PC<br>1545 Bloor St W<br>Toronto ON M6P1A5 | GEN |

| | | | |
|---|---|---|---|
| **Generator No:** | ON8002471 | **Status:** | |
| **SIC Code:** | 621210 | **Co Admin:** | Mladen Sevaljevic |
| **SIC Description:** | OFFICES OF DENTISTS | **Choice of Contact:** | CO_OFFICIAL |
| **Approval Years:** | 2015 | **Phone No Admin:** | 4165323002 Ext. |
| **PO Box No:** | | **Contam. Facility:** | No |
| **Country:** | Canada | **MHSW Facility:** | No |

***Detail(s)***

| | |
|---|---|
| **Waste Class:** | 312 |
| **Waste Class Desc:** | PATHOLOGICAL WASTES |

| | | | | | |
|---|---|---|---|---|---|
| 115 | 3 of 5 | WNW/95.1 | 109.8 / 0.00 | M and J Sevaljevic Dentistry PC<br>1545 Bloor St W<br>Toronto ON M6P1A5 | GEN |

| | | | |
|---|---|---|---|
| **Generator No:** | ON8002471 | **Status:** | Registered |
| **SIC Code:** | | **Co Admin:** | |
| **SIC Description:** | | **Choice of Contact:** | |
| **Approval Years:** | As of Dec 2018 | **Phone No Admin:** | |
| **PO Box No:** | | **Contam. Facility:** | |
| **Country:** | Canada | **MHSW Facility:** | |

**Detail(s)**

| | |
|---|---|
| **Waste Class:** | 312 P |
| **Waste Class Desc:** | Pathological wastes |

---

**115** **4 of 5** **WNW/95.1** **109.8 / 0.00**

**M and J Sevaljevic Dentistry PC**
**1545 Bloor St W**
**Toronto ON M6P1A5**

**GEN**

| | | | |
|---|---|---|---|
| **Generator No:** | ON8002471 | **Status:** | Registered |
| **SIC Code:** | | **Co Admin:** | |
| **SIC Description:** | | **Choice of Contact:** | |
| **Approval Years:** | As of Jul 2020 | **Phone No Admin:** | |
| **PO Box No:** | | **Contam. Facility:** | |
| **Country:** | Canada | **MHSW Facility:** | |

**Detail(s)**

| | |
|---|---|
| **Waste Class:** | 312 P |
| **Waste Class Desc:** | Pathological wastes |

---

**115** **5 of 5** **WNW/95.1** **109.8 / 0.00**

**M and J Sevaljevic Dentistry PC**
**1545 Bloor St W**
**Toronto ON M6P1A5**

**GEN**

| | | | |
|---|---|---|---|
| **Generator No:** | ON8002471 | **Status:** | Registered |
| **SIC Code:** | | **Co Admin:** | |
| **SIC Description:** | | **Choice of Contact:** | |
| **Approval Years:** | As of Nov 2021 | **Phone No Admin:** | |
| **PO Box No:** | | **Contam. Facility:** | |
| **Country:** | Canada | **MHSW Facility:** | |

**Detail(s)**

| | |
|---|---|
| **Waste Class:** | 312 P |
| **Waste Class Desc:** | Pathological wastes |

---

**116** **1 of 1** **NW/96.7** **109.8 / 0.00**

**Canada Bread Co Ltd**
**1530 Bloor St W**
**Toronto ON**

**TANK**

| | |
|---|---|
| **Permit Date:** | 10/27/1932 |
| **Permit Type:** | BP A45175 |
| **User Type:** | Bakery-wholesale |
| **Installation Type:** | gasoline tank |
| **Installation Size:** | |
| **Installation Config.:** | gasoline tank |
| **No. Tanks Installed:** | 1 |
| **Units of Measure:** | |
| **Value/Tank ($):** | 100 |
| **Capacity(gal):** | |
| **Reference:** | CTA Building Permits |
| **Location Desc:** | Bloor NE Cor Dundas St W |

| 117 | 1 of 1 | ENE/98.0 | 109.8 / 0.00 | 75 PERTH AVE<br>Toronto ON | WWIS |
|---|---|---|---|---|---|

| | | | |
|---|---|---|---|
| **Well ID:** | 7337505 | **Data Entry Status:** | |
| **Construction Date:** | | **Data Src:** | |
| **Primary Water Use:** | Monitoring and Test Hole | **Date Received:** | 6/14/2019 |
| **Sec. Water Use:** | | **Selected Flag:** | TRUE |
| **Final Well Status:** | Monitoring and Test Hole | **Abandonment Rec:** | |
| **Water Type:** | | **Contractor:** | 7241 |
| **Casing Material:** | | **Form Version:** | 7 |
| **Audit No:** | Z310545 | **Owner:** | |
| **Tag:** | A267879 | **Street Name:** | 75 PERTH AVE |
| **Construction Method:** | | **County:** | YORK AND TORONTO |
| **Elevation (m):** | | **Municipality:** | TORONTO CITY |
| **Elevation Reliability:** | | **Site Info:** | |
| **Depth to Bedrock:** | | **Lot:** | |
| **Well Depth:** | | **Concession:** | |
| **Overburden/Bedrock:** | | **Concession Name:** | |
| **Pump Rate:** | | **Easting NAD83:** | |
| **Static Water Level:** | | **Northing NAD83:** | |
| **Flowing (Y/N):** | | **Zone:** | |
| **Flow Rate:** | | **UTM Reliability:** | |
| **Clear/Cloudy:** | | | |

**PDF URL (Map):** https://d2khazk8e83rdv.cloudfront.net/moe_mapping/downloads/2Water/Wells_pdfs/733\7337505.pdf

***Additional Detail(s) (Map)***

| | |
|---|---|
| **Well Completed Date:** | 2019/05/04 |
| **Year Completed:** | 2019 |
| **Depth (m):** | 4.572 |
| **Latitude:** | 43.6563475504959 |
| **Longitude:** | -79.4483337407081 |
| **Path:** | 733\7337505.pdf |

***Bore Hole Information***

| | | | |
|---|---|---|---|
| **Bore Hole ID:** | 1007526389 | **Elevation:** | |
| **DP2BR:** | | **Elevrc:** | |
| **Spatial Status:** | | **Zone:** | 17 |
| **Code OB:** | | **East83:** | 625120.00 |
| **Code OB Desc:** | | **North83:** | 4834875.00 |
| **Open Hole:** | | **Org CS:** | UTM83 |
| **Cluster Kind:** | | **UTMRC:** | 4 |
| **Date Completed:** | 04-May-2019 00:00:00 | **UTMRC Desc:** | margin of error : 30 m - 100 m |
| **Remarks:** | | **Location Method:** | wwr |
| **Elevrc Desc:** | | | |
| **Location Source Date:** | | | |
| **Improvement Location Source:** | | | |
| **Improvement Location Method:** | | | |
| **Source Revision Comment:** | | | |
| **Supplier Comment:** | | | |

***Overburden and Bedrock Materials Interval***

| | |
|---|---|
| **Formation ID:** | 1008014991 |
| **Layer:** | 2 |
| **Color:** | 6 |
| **General Color:** | BROWN |

| | |
|---|---|
| ***Mat1:*** | 28 |
| ***Most Common Material:*** | SAND |
| ***Mat2:*** | |
| ***Mat2 Desc:*** | |
| ***Mat3:*** | |
| ***Mat3 Desc:*** | |
| ***Formation Top Depth:*** | 0.25 |
| ***Formation End Depth:*** | 12.0 |
| ***Formation End Depth UOM:*** | ft |

***Overburden and Bedrock Materials Interval***

| | |
|---|---|
| ***Formation ID:*** | 1008014992 |
| ***Layer:*** | 3 |
| ***Color:*** | 2 |
| ***General Color:*** | GREY |
| ***Mat1:*** | 28 |
| ***Most Common Material:*** | SAND |
| ***Mat2:*** | 06 |
| ***Mat2 Desc:*** | SILT |
| ***Mat3:*** | |
| ***Mat3 Desc:*** | |
| ***Formation Top Depth:*** | 12.0 |
| ***Formation End Depth:*** | 15.0 |
| ***Formation End Depth UOM:*** | ft |

***Overburden and Bedrock Materials Interval***

| | |
|---|---|
| ***Formation ID:*** | 1008014990 |
| ***Layer:*** | 1 |
| ***Color:*** | 8 |
| ***General Color:*** | BLACK |
| ***Mat1:*** | 27 |
| ***Most Common Material:*** | OTHER |
| ***Mat2:*** | |
| ***Mat2 Desc:*** | |
| ***Mat3:*** | |
| ***Mat3 Desc:*** | |
| ***Formation Top Depth:*** | 0.0 |
| ***Formation End Depth:*** | 0.25 |
| ***Formation End Depth UOM:*** | ft |

***Annular Space/Abandonment Sealing Record***

| | |
|---|---|
| ***Plug ID:*** | 1008016006 |
| ***Layer:*** | 2 |
| ***Plug From:*** | 0.5 |
| ***Plug To:*** | 4.0 |
| ***Plug Depth UOM:*** | ft |

***Annular Space/Abandonment Sealing Record***

| | |
|---|---|
| ***Plug ID:*** | 1008016005 |
| ***Layer:*** | 1 |
| ***Plug From:*** | 0.0 |
| ***Plug To:*** | 0.5 |
| ***Plug Depth UOM:*** | ft |

***Annular Space/Abandonment Sealing Record***

| | |
|---|---|
| ***Plug ID:*** | 1008016007 |
| ***Layer:*** | 3 |
| ***Plug From:*** | 4.0 |
| ***Plug To:*** | 15.0 |
| ***Plug Depth UOM:*** | ft |

***Method of Construction & Well Use***

| | |
|---|---|
| ***Method Construction ID:*** | 1008017325 |
| ***Method Construction Code:*** | 2 |
| ***Method Construction:*** | Rotary (Convent.) |
| ***Other Method Construction:*** | |

***Pipe Information***

| | |
|---|---|
| ***Pipe ID:*** | 1008013969 |
| ***Casing No:*** | 0 |
| ***Comment:*** | |
| ***Alt Name:*** | |

***Construction Record - Casing***

| | |
|---|---|
| ***Casing ID:*** | 1008017693 |
| ***Layer:*** | 1 |
| ***Material:*** | 5 |
| ***Open Hole or Material:*** | PLASTIC |
| ***Depth From:*** | 0.0 |
| ***Depth To:*** | 5.0 |
| ***Casing Diameter:*** | 2.0 |
| ***Casing Diameter UOM:*** | Inch |
| ***Casing Depth UOM:*** | ft |

***Construction Record - Screen***

| | |
|---|---|
| ***Screen ID:*** | 1008018066 |
| ***Layer:*** | 1 |
| ***Slot:*** | 10 |
| ***Screen Top Depth:*** | 5.0 |
| ***Screen End Depth:*** | 15.0 |
| ***Screen Material:*** | 5 |
| ***Screen Depth UOM:*** | ft |
| ***Screen Diameter UOM:*** | inch |
| ***Screen Diameter:*** | 2.25 |

***Results of Well Yield Testing***

| | |
|---|---|
| ***Pump Test ID:*** | 1008018639 |
| ***Pump Set At:*** | |
| ***Static Level:*** | |
| ***Final Level After Pumping:*** | |
| ***Recommended Pump Depth:*** | |
| ***Pumping Rate:*** | |
| ***Flowing Rate:*** | |
| ***Recommended Pump Rate:*** | |
| ***Levels UOM:*** | ft |
| ***Rate UOM:*** | GPM |
| ***Water State After Test Code:*** | |
| ***Water State After Test:*** | |

| | |
|---|---|
| **Pumping Test Method:** | 0 |
| **Pumping Duration HR:** | |
| **Pumping Duration MIN:** | |
| **Flowing:** | |

**Hole Diameter**

| | |
|---|---|
| **Hole ID:** | 1008016834 |
| **Diameter:** | 6.0 |
| **Depth From:** | 0.0 |
| **Depth To:** | 15.0 |
| **Hole Depth UOM:** | ft |
| **Hole Diameter UOM:** | Inch |

---

**118** | **1 of 1** | **E/98.4** | **109.8 / 0.00** | **150 Sterling Rd Block 5B Toronto ON** | **WWIS**

| | | | |
|---|---|---|---|
| **Well ID:** | 7356174 | **Data Entry Status:** | |
| **Construction Date:** | | **Data Src:** | |
| **Primary Water Use:** | Monitoring and Test Hole | **Date Received:** | 3/31/2020 |
| **Sec. Water Use:** | | **Selected Flag:** | TRUE |
| **Final Well Status:** | | **Abandonment Rec:** | |
| **Water Type:** | | **Contractor:** | 7654 |
| **Casing Material:** | | **Form Version:** | 7 |
| **Audit No:** | Z293747 | **Owner:** | |
| **Tag:** | A280698 | **Street Name:** | 150 Sterling Rd Block 5B |
| **Construction Method:** | | **County:** | YORK AND TORONTO |
| **Elevation (m):** | | **Municipality:** | TORONTO CITY |
| **Elevation Reliability:** | | **Site Info:** | |
| **Depth to Bedrock:** | | **Lot:** | |
| **Well Depth:** | | **Concession:** | |
| **Overburden/Bedrock:** | | **Concession Name:** | |
| **Pump Rate:** | | **Easting NAD83:** | |
| **Static Water Level:** | | **Northing NAD83:** | |
| **Flowing (Y/N):** | | **Zone:** | |
| **Flow Rate:** | | **UTM Reliability:** | |
| **Clear/Cloudy:** | | | |

**PDF URL (Map):**

**Additional Detail(s) (Map)**

| | |
|---|---|
| **Well Completed Date:** | |
| **Year Completed:** | |
| **Depth (m):** | 16.764 |
| **Latitude:** | 43.654752550536 |
| **Longitude:** | -79.4469115076495 |
| **Path:** | |

**Bore Hole Information**

| | | | |
|---|---|---|---|
| **Bore Hole ID:** | 1008225561 | **Elevation:** | |
| **DP2BR:** | | **Elevrc:** | |
| **Spatial Status:** | | **Zone:** | 17 |
| **Code OB:** | | **East83:** | 625238.00 |
| **Code OB Desc:** | | **North83:** | 4834700.00 |
| **Open Hole:** | | **Org CS:** | UTM83 |
| **Cluster Kind:** | | **UTMRC:** | 4 |
| **Date Completed:** | | **UTMRC Desc:** | margin of error : 30 m - 100 m |
| **Remarks:** | | **Location Method:** | wwr |
| **Elevrc Desc:** | | | |
| **Location Source Date:** | | | |

***Improvement Location Source:***
***Improvement Location Method:***
***Source Revision Comment:***
***Supplier Comment:***

***Overburden and Bedrock Materials Interval***

| | |
|---|---|
| ***Formation ID:*** | 1008337314 |
| ***Layer:*** | 3 |
| ***Color:*** | 6 |
| ***General Color:*** | BROWN |
| ***Mat1:*** | 06 |
| ***Most Common Material:*** | SILT |
| ***Mat2:*** | 05 |
| ***Mat2 Desc:*** | CLAY |
| ***Mat3:*** | |
| ***Mat3 Desc:*** | |
| ***Formation Top Depth:*** | 10.0 |
| ***Formation End Depth:*** | 30.0 |
| ***Formation End Depth UOM:*** | ft |

***Overburden and Bedrock Materials Interval***

| | |
|---|---|
| ***Formation ID:*** | 1008337312 |
| ***Layer:*** | 1 |
| ***Color:*** | 6 |
| ***General Color:*** | BROWN |
| ***Mat1:*** | 28 |
| ***Most Common Material:*** | SAND |
| ***Mat2:*** | 11 |
| ***Mat2 Desc:*** | GRAVEL |
| ***Mat3:*** | |
| ***Mat3 Desc:*** | |
| ***Formation Top Depth:*** | 0.0 |
| ***Formation End Depth:*** | 5.0 |
| ***Formation End Depth UOM:*** | ft |

***Overburden and Bedrock Materials Interval***

| | |
|---|---|
| ***Formation ID:*** | 1008337315 |
| ***Layer:*** | 4 |
| ***Color:*** | 2 |
| ***General Color:*** | GREY |
| ***Mat1:*** | 28 |
| ***Most Common Material:*** | SAND |
| ***Mat2:*** | 08 |
| ***Mat2 Desc:*** | FINE SAND |
| ***Mat3:*** | 06 |
| ***Mat3 Desc:*** | SILT |
| ***Formation Top Depth:*** | 30.0 |
| ***Formation End Depth:*** | 55.0 |
| ***Formation End Depth UOM:*** | ft |

***Overburden and Bedrock Materials Interval***

| | |
|---|---|
| ***Formation ID:*** | 1008337313 |
| ***Layer:*** | 2 |
| ***Color:*** | 6 |

| | |
|---|---|
| ***General Color:*** | BROWN |
| ***Mat1:*** | 06 |
| ***Most Common Material:*** | SILT |
| ***Mat2:*** | 28 |
| ***Mat2 Desc:*** | SAND |
| ***Mat3:*** | |
| ***Mat3 Desc:*** | |
| ***Formation Top Depth:*** | 5.0 |
| ***Formation End Depth:*** | 10.0 |
| ***Formation End Depth UOM:*** | ft |

***Annular Space/Abandonment Sealing Record***

| | |
|---|---|
| ***Plug ID:*** | 1008337385 |
| ***Layer:*** | 1 |
| ***Plug From:*** | 0.0 |
| ***Plug To:*** | 48.0 |
| ***Plug Depth UOM:*** | ft |

***Method of Construction & Well Use***

| | |
|---|---|
| ***Method Construction ID:*** | 1008337456 |
| ***Method Construction Code:*** | 2 |
| ***Method Construction:*** | Rotary (Convent.) |
| ***Other Method Construction:*** | |

***Pipe Information***

| | |
|---|---|
| ***Pipe ID:*** | 1008337229 |
| ***Casing No:*** | 0 |
| ***Comment:*** | |
| ***Alt Name:*** | |

***Construction Record - Casing***

| | |
|---|---|
| ***Casing ID:*** | 1008337491 |
| ***Layer:*** | 1 |
| ***Material:*** | 5 |
| ***Open Hole or Material:*** | PLASTIC |
| ***Depth From:*** | 0.0 |
| ***Depth To:*** | 50.0 |
| ***Casing Diameter:*** | 2.0 |
| ***Casing Diameter UOM:*** | Inch |
| ***Casing Depth UOM:*** | ft |

***Construction Record - Screen***

| | |
|---|---|
| ***Screen ID:*** | 1008337516 |
| ***Layer:*** | 1 |
| ***Slot:*** | 10 |
| ***Screen Top Depth:*** | 50.0 |
| ***Screen End Depth:*** | 55.0 |
| ***Screen Material:*** | 5 |
| ***Screen Depth UOM:*** | ft |
| ***Screen Diameter UOM:*** | inch |
| ***Screen Diameter:*** | 2.25 |

***Results of Well Yield Testing***

| | |
|---|---|
| **Pump Test ID:** | 1008337571 |
| **Pump Set At:** | |
| **Static Level:** | |
| **Final Level After Pumping:** | |
| **Recommended Pump Depth:** | |
| **Pumping Rate:** | |
| **Flowing Rate:** | |
| **Recommended Pump Rate:** | |
| **Levels UOM:** | ft |
| **Rate UOM:** | GPM |
| **Water State After Test Code:** | |
| **Water State After Test:** | |
| **Pumping Test Method:** | 0 |
| **Pumping Duration HR:** | |
| **Pumping Duration MIN:** | |
| **Flowing:** | |

***Water Details***

| | |
|---|---|
| **Water ID:** | 1008337545 |
| **Layer:** | 1 |
| **Kind Code:** | 8 |
| **Kind:** | Untested |
| **Water Found Depth:** | 38.0 |
| **Water Found Depth UOM:** | ft |

***Hole Diameter***

| | |
|---|---|
| **Hole ID:** | 1008337425 |
| **Diameter:** | 5.0 |
| **Depth From:** | 0.0 |
| **Depth To:** | 55.0 |
| **Hole Depth UOM:** | ft |
| **Hole Diameter UOM:** | Inch |

---

**119** | **1 of 1** | **NNE/99.1** | **109.8 / 0.00** | **McKay [Alex] & Co Ltd**
**1454 Bloor St W**
**Toronto ON** | **TANK**

| | |
|---|---|
| **Permit Date:** | 8/11/1936 |
| **Permit Type:** | BP A60806 |
| **User Type:** | |
| **Installation Type:** | gasoline tank |
| **Installation Size:** | |
| **Installation Config.:** | gasoline tank |
| **No. Tanks Installed:** | 1 |
| **Units of Measure:** | |
| **Value/Tank ($):** | 500 |
| **Capacity(gal):** | |
| **Reference:** | CTA Building Permits |
| **Location Desc:** | 1454 Bloor St W |

---

**120** | **1 of 1** | **WNW/100.2** | **109.8 / 0.00** | **1551 BLOOR ST W**
**Toronto ON** | **SPL**

| | | | |
|---|---|---|---|
| **Ref No:** | 1566-BAQPZ8 | **Discharger Report:** | |
| **Site No:** | NA | **Material Group:** | |
| **Incident Dt:** | 3/29/2019 | **Health/Env Conseq:** | 0 - No Impact |
| **Year:** | | **Client Type:** | |
| **Incident Cause:** | | **Sector Type:** | Unknown / N/A |
| **Incident Event:** | Leak/Break | **Agency Involved:** | |
| **Contaminant Code:** | 35 | **Nearest Watercourse:** | |

| | | | |
|---|---|---|---|
| **Contaminant Name:** | NATURAL GAS (METHANE) | **Site Address:** | 1551 BLOOR ST W |
| **Contaminant Limit 1:** | | **Site District Office:** | Toronto - District |
| **Contam Limit Freq 1:** | | **Site Postal Code:** | |
| **Contaminant UN No 1:** | 1075 | **Site Region:** | Central |
| **Environment Impact:** | | **Site Municipality:** | Toronto |
| **Nature of Impact:** | | **Site Lot:** | |
| **Receiving Medium:** | | **Site Conc:** | |
| **Receiving Env:** | Air | **Northing:** | |
| **MOE Response:** | No | **Easting:** | |
| **Dt MOE Arvl on Scn:** | | **Site Geo Ref Accu:** | |
| **MOE Reported Dt:** | 3/29/2019 | **Site Map Datum:** | |
| **Dt Document Closed:** | 5/8/2019 | **SAC Action Class:** | TSSA - Fuel Safety Branch - Hydrocarbon Fuel Release/Spill |
| **Incident Reason:** | Unknown / N/A | **Source Type:** | Pipeline/Components |
| **Site Name:** | site <UNOFFICIAL> | | |
| **Site County/District:** | | | |
| **Site Geo Ref Meth:** | | | |
| **Incident Summary:** | TSSA FSB 4" pl line strike, thought to be made safe | | |
| **Contaminant Qty:** | 0 other - see incident description | | |

| | | | | | |
|---|---|---|---|---|---|
| 121 | *1 of 2* | *NNE/101.4* | *109.8 / 0.00* | ***Canada Bread Co Ltd***<br>***1478 Bloor St W***<br>***Toronto ON*** | ***TANK*** |

| | |
|---|---|
| **Permit Date:** | 6/5/1929 |
| **Permit Type:** | BP A22875 |
| **User Type:** | Bakery-wholesale |
| **Installation Type:** | Gasoline tank |
| **Installation Size:** | |
| **Installation Config.:** | 1 x gasoline tank |
| **No. Tanks Installed:** | 1 |
| **Units of Measure:** | |
| **Value/Tank ($):** | 100 |
| **Capacity(gal):** | |
| **Reference:** | CTA Building permits |
| **Location Desc:** | |

| | | | | | |
|---|---|---|---|---|---|
| 121 | *2 of 2* | *NNE/101.4* | *109.8 / 0.00* | ***Canada Bread Co Ltd***<br>***1478 Bloor St W***<br>***Toronto ON*** | ***TANK*** |

| | |
|---|---|
| **Permit Date:** | 4/15/1936 |
| **Permit Type:** | BP A59008 |
| **User Type:** | Bakery-wholesale |
| **Installation Type:** | gasoline tank |
| **Installation Size:** | |
| **Installation Config.:** | gasoline tank |
| **No. Tanks Installed:** | 1 |
| **Units of Measure:** | |
| **Value/Tank ($):** | 400 |
| **Capacity(gal):** | |
| **Reference:** | CTA Building Permits |
| **Location Desc:** | 1478 Bloor St W |

| | | | | | |
|---|---|---|---|---|---|
| 122 | *1 of 1* | *NE/101.4* | *109.8 / 0.00* | ***1439 BLOOR ST W***<br>***TORONTO ON*** | ***WWIS*** |

| | | | |
|---|---|---|---|
| **Well ID:** | 6929043 | **Data Entry Status:** | |
| **Construction Date:** | | **Data Src:** | |
| **Primary Water Use:** | | **Date Received:** | 6/28/2005 |

| | | | |
|---|---|---|---|
| **Sec. Water Use:** | | **Selected Flag:** | TRUE |
| **Final Well Status:** | Observation Wells | **Abandonment Rec:** | |
| **Water Type:** | | **Contractor:** | 6607 |
| **Casing Material:** | | **Form Version:** | 3 |
| **Audit No:** | Z28214 | **Owner:** | |
| **Tag:** | A026594 | **Street Name:** | 1439 BLOOR ST W |
| **Construction Method:** | | **County:** | YORK AND TORONTO |
| **Elevation (m):** | | **Municipality:** | TORONTO CITY |
| **Elevation Reliability:** | | **Site Info:** | |
| **Depth to Bedrock:** | | **Lot:** | |
| **Well Depth:** | | **Concession:** | |
| **Overburden/Bedrock:** | | **Concession Name:** | |
| **Pump Rate:** | | **Easting NAD83:** | |
| **Static Water Level:** | | **Northing NAD83:** | |
| **Flowing (Y/N):** | | **Zone:** | |
| **Flow Rate:** | | **UTM Reliability:** | |
| **Clear/Cloudy:** | | | |

**PDF URL (Map):** https://d2khazk8e83rdv.cloudfront.net/moe_mapping/downloads/2Water/Wells_pdfs/692\6929043.pdf

***Additional Detail(s) (Map)***

| | |
|---|---|
| **Well Completed Date:** | 2005/05/26 |
| **Year Completed:** | 2005 |
| **Depth (m):** | 5 |
| **Latitude:** | 43.6568596698602 |
| **Longitude:** | -79.4489158168471 |
| **Path:** | 692\6929043.pdf |

***Bore Hole Information***

| | | | |
|---|---|---|---|
| **Bore Hole ID:** | 11328012 | **Elevation:** | |
| **DP2BR:** | | **Elevrc:** | |
| **Spatial Status:** | | **Zone:** | 17 |
| **Code OB:** | | **East83:** | 625072.00 |
| **Code OB Desc:** | | **North83:** | 4834931.00 |
| **Open Hole:** | | **Org CS:** | UTM83 |
| **Cluster Kind:** | | **UTMRC:** | 4 |
| **Date Completed:** | 26-May-2005 00:00:00 | **UTMRC Desc:** | margin of error : 30 m - 100 m |
| **Remarks:** | | **Location Method:** | wwr |
| **Elevrc Desc:** | | | |
| **Location Source Date:** | | | |
| **Improvement Location Source:** | | | |
| **Improvement Location Method:** | | | |
| **Source Revision Comment:** | | | |
| **Supplier Comment:** | | | |

***Overburden and Bedrock Materials Interval***

| | |
|---|---|
| **Formation ID:** | 933038016 |
| **Layer:** | 2 |
| **Color:** | 2 |
| **General Color:** | GREY |
| **Mat1:** | 28 |
| **Most Common Material:** | SAND |
| **Mat2:** | 06 |
| **Mat2 Desc:** | SILT |
| **Mat3:** | |
| **Mat3 Desc:** | |
| **Formation Top Depth:** | 2.0 |
| **Formation End Depth:** | 5.0 |
| **Formation End Depth UOM:** | m |

***Overburden and Bedrock Materials Interval***

| | |
|---|---|
| ***Formation ID:*** | 933038015 |
| ***Layer:*** | 1 |
| ***Color:*** | 6 |
| ***General Color:*** | BROWN |
| ***Mat1:*** | 28 |
| ***Most Common Material:*** | SAND |
| ***Mat2:*** | 06 |
| ***Mat2 Desc:*** | SILT |
| ***Mat3:*** | |
| ***Mat3 Desc:*** | |
| ***Formation Top Depth:*** | 0.0 |
| ***Formation End Depth:*** | 2.0 |
| ***Formation End Depth UOM:*** | m |

***Annular Space/Abandonment Sealing Record***

| | |
|---|---|
| ***Plug ID:*** | 933271502 |
| ***Layer:*** | 2 |
| ***Plug From:*** | 0.30000001192092896 |
| ***Plug To:*** | 0.18000000715255737 |
| ***Plug Depth UOM:*** | m |

***Annular Space/Abandonment Sealing Record***

| | |
|---|---|
| ***Plug ID:*** | 933271503 |
| ***Layer:*** | 1 |
| ***Plug From:*** | 0.0 |
| ***Plug To:*** | 0.30000001192092896 |
| ***Plug Depth UOM:*** | m |

***Method of Construction & Well Use***

| | |
|---|---|
| ***Method Construction ID:*** | 966929043 |
| ***Method Construction Code:*** | 6 |
| ***Method Construction:*** | Boring |
| ***Other Method Construction:*** | |

***Pipe Information***

| | |
|---|---|
| ***Pipe ID:*** | 11342867 |
| ***Casing No:*** | 1 |
| ***Comment:*** | |
| ***Alt Name:*** | |

***Construction Record - Casing***

| | |
|---|---|
| ***Casing ID:*** | 930873001 |
| ***Layer:*** | 1 |
| ***Material:*** | 5 |
| ***Open Hole or Material:*** | PLASTIC |
| ***Depth From:*** | 0.0 |
| ***Depth To:*** | 2.0 |
| ***Casing Diameter:*** | 5.0 |
| ***Casing Diameter UOM:*** | cm |

**Casing Depth UOM:** m

**Construction Record - Screen**

**Screen ID:** 933413274
**Layer:** 1
**Slot:** 10
**Screen Top Depth:** 2.0
**Screen End Depth:** 5.0
**Screen Material:** 5
**Screen Depth UOM:** m
**Screen Diameter UOM:** cm
**Screen Diameter:** 6.400000095367432

**Water Details**

**Water ID:** 934061473
**Layer:** 1
**Kind Code:** 1
**Kind:** FRESH
**Water Found Depth:** 3.0
**Water Found Depth UOM:** m

**Hole Diameter**

**Hole ID:** 11549139
**Diameter:** 21.0
**Depth From:** 0.0
**Depth To:** 5.0
**Hole Depth UOM:** m
**Hole Diameter UOM:** cm

---

**123** | **1 of 1** | **S/102.6** | **109.8 / 0.00** | **2168 Dundas Street West**
**Toronto ON M6R 1X3** | **EHS**

**Order No:** 21093000175
**Status:** C
**Report Type:** Standard Report
**Report Date:** 05-OCT-21
**Date Received:** 30-SEP-21
**Previous Site Name:**
**Lot/Building Size:**
**Additional Info Ordered:** Fire Insur. Maps and/or Site Plans

**Nearest Intersection:**
**Municipality:**
**Client Prov/State:** ON
**Search Radius (km):** .25
**X:** -79.4504283
**Y:** 43.653386

---

**124** | **1 of 1** | **SW/104.2** | **109.8 / 0.00** | **476 Roncesvalles Ave**
**Toronto ON** | **EHS**

**Order No:** 20170208080
**Status:** C
**Report Type:** Standard Report
**Report Date:** 15-FEB-17
**Date Received:** 08-FEB-17
**Previous Site Name:**
**Lot/Building Size:**
**Additional Info Ordered:**

**Nearest Intersection:**
**Municipality:**
**Client Prov/State:** ON
**Search Radius (km):** .25
**X:** -79.451862
**Y:** 43.653182

---

**125** | **1 of 1** | **S/104.8** | **109.8 / 0.00** | **Ritchie Dundas Investments Inc.**
**2154 DUNDAS ST W, TORONTO, ON, M6R 1X3**
**Toronto ON M6R 1X3** | **RSC**

| | | | |
|---|---|---|---|
| **RSC ID:** | 2418 | **Cert Date:** | 20-Oct-04 |
| **RA No:** | | **Cert Prop Use No:** | No CPU |
| **RSC Type:** | | **Intended Prop Use:** | Residential |
| **Curr Property Use:** | Residential | **Qual Person Name:** | Mr. Jay Borkowsky |
| **Ministry District:** | TORONTO | **Stratified (Y/N):** | |
| **Filing Date:** | 24-Nov-05 | **Audit (Y/N):** | |
| **Date Ack:** | | **Entire Leg Prop. (Y/N):** | Yes |
| **Date Returned:** | | **Accuracy Estimate:** | 21 to 100 meters |
| **Restoration Type:** | | **Telephone:** | 905-9292001 |
| **Soil Type:** | | **Fax:** | |
| **Criteria:** | | **Email:** | |
| **CPU Issued Sect 1686:** | No | | |
| **Asmt Roll No:** | | | |
| **Prop ID No (PIN):** | | | |

**Property Municipal Address:** 2154 DUNDAS ST W, TORONTO, ON, M6R 1X3
**Mailing Address:** 162 Cumberland Street, Suite 300, Toronto, ON M5R 3N5
**Latitude & Latitude:** 43.65120070N 79.45057430W (converted from UTM)
**UTM Coordinates:** NAD83 17-624950-4834300
**Consultant:**
**Legal Desc:** Lot 45 and Part Lot 46, Registered Plan 790, City of Toronto
**Measurement Method:** Interpolation from a map
**Applicable Standards:** ESA Phase 1
**RSC PDF:**

---

**126** | **1 of 2** | **WNW/106.3** | **109.8 / 0.00** | **Q Art Dental Lab**
**1553 Bloor St W**
**Toronto ON M6P 1A5** | **SCT**

**Established:**
**Plant Size (ft²):**
**Employment:**

**--Details--**
**Description:** Medical Equipment and Supplies Manufacturing
**SIC/NAICS Code:** 339110

---

**126** | **2 of 2** | **WNW/106.3** | **109.8 / 0.00** | **Q-Art Dental Lab**
**1553 Bloor St W**
**Toronto ON M6P 1A5** | **SCT**

**Established:** 01-AUG-98
**Plant Size (ft²):**
**Employment:**

**--Details--**
**Description:** Medical Equipment and Supplies Manufacturing
**SIC/NAICS Code:** 339110

**Description:** Medical Equipment and Supplies Manufacturing
**SIC/NAICS Code:** 339110

---

**127** | **1 of 1** | **ESE/106.8** | **109.8 / 0.00** | **QUEEN ST TO DUPONT ST**
**Toronto ON** | **WWIS**

| | | | |
|---|---|---|---|
| **Well ID:** | 7215213 | **Data Entry Status:** | |
| **Construction Date:** | | **Data Src:** | |
| **Primary Water Use:** | | **Date Received:** | 1/17/2014 |
| **Sec. Water Use:** | | **Selected Flag:** | TRUE |

| | | | |
|---|---|---|---|
| ***Final Well Status:*** | Abandoned-Other | ***Abandonment Rec:*** | |
| ***Water Type:*** | | ***Contractor:*** | 7148 |
| ***Casing Material:*** | | ***Form Version:*** | 7 |
| ***Audit No:*** | Z173408 | ***Owner:*** | |
| ***Tag:*** | A100924 | ***Street Name:*** | QUEEN ST TO DUPONT ST |
| ***Construction Method:*** | | ***County:*** | YORK AND TORONTO |
| ***Elevation (m):*** | | ***Municipality:*** | TORONTO CITY |
| ***Elevation Reliability:*** | | ***Site Info:*** | |
| ***Depth to Bedrock:*** | | ***Lot:*** | |
| ***Well Depth:*** | | ***Concession:*** | |
| ***Overburden/Bedrock:*** | | ***Concession Name:*** | |
| ***Pump Rate:*** | | ***Easting NAD83:*** | |
| ***Static Water Level:*** | | ***Northing NAD83:*** | |
| ***Flowing (Y/N):*** | | ***Zone:*** | |
| ***Flow Rate:*** | | ***UTM Reliability:*** | |
| ***Clear/Cloudy:*** | | | |

***PDF URL (Map):***

***Additional Detail(s) (Map)***

| | |
|---|---|
| ***Well Completed Date:*** | 2013/12/02 |
| ***Year Completed:*** | 2013 |
| ***Depth (m):*** | |
| ***Latitude:*** | 43.6539091758674 |
| ***Longitude:*** | -79.4471316601278 |
| ***Path:*** | |

***Bore Hole Information***

| | | | |
|---|---|---|---|
| ***Bore Hole ID:*** | 1004694692 | ***Elevation:*** | |
| ***DP2BR:*** | | ***Elevrc:*** | |
| ***Spatial Status:*** | | ***Zone:*** | 17 |
| ***Code OB:*** | | ***East83:*** | 625222.00 |
| ***Code OB Desc:*** | | ***North83:*** | 4834606.00 |
| ***Open Hole:*** | | ***Org CS:*** | UTM83 |
| ***Cluster Kind:*** | | ***UTMRC:*** | 4 |
| ***Date Completed:*** | 02-Dec-2013 00:00:00 | ***UTMRC Desc:*** | margin of error : 30 m - 100 m |
| ***Remarks:*** | | ***Location Method:*** | wwr |
| ***Elevrc Desc:*** | | | |
| ***Location Source Date:*** | | | |
| ***Improvement Location Source:*** | | | |
| ***Improvement Location Method:*** | | | |
| ***Source Revision Comment:*** | | | |
| ***Supplier Comment:*** | | | |

***Method of Construction & Well Use***

| | |
|---|---|
| ***Method Construction ID:*** | 1005065098 |
| ***Method Construction Code:*** | |
| ***Method Construction:*** | |
| ***Other Method Construction:*** | |

***Pipe Information***

| | |
|---|---|
| ***Pipe ID:*** | 1005065092 |
| ***Casing No:*** | 0 |
| ***Comment:*** | |
| ***Alt Name:*** | |

***Construction Record - Casing***

***Casing ID:*** 1005065096
***Layer:***
***Material:***
***Open Hole or Material:***
***Depth From:***
***Depth To:***
***Casing Diameter:***
***Casing Diameter UOM:*** cm
***Casing Depth UOM:*** m

***Construction Record - Screen***

***Screen ID:*** 1005065097
***Layer:***
***Slot:***
***Screen Top Depth:***
***Screen End Depth:***
***Screen Material:***
***Screen Depth UOM:*** m
***Screen Diameter UOM:*** cm
***Screen Diameter:***

***Water Details***

***Water ID:*** 1005065095
***Layer:***
***Kind Code:***
***Kind:***
***Water Found Depth:***
***Water Found Depth UOM:*** m

***Hole Diameter***

***Hole ID:*** 1005065094
***Diameter:***
***Depth From:***
***Depth To:***
***Hole Depth UOM:*** m
***Hole Diameter UOM:*** cm

---

**128** | ***1 of 6*** | ***NNE/108.0*** | ***109.8 / 0.00*** | ***Metrolinx***
***1456 Bloor Street West***
***Toronto ON M6P 4A9*** | ***GEN***

| | | | |
|---|---|---|---|
| ***Generator No:*** | ON3116970 | ***Status:*** | |
| ***SIC Code:*** | 482114 | ***Co Admin:*** | Cathy Lumsden |
| ***SIC Description:*** | 482114 | ***Choice of Contact:*** | CO_ADMIN |
| ***Approval Years:*** | 2015 | ***Phone No Admin:*** | 905.803.8008 Ext.2607 |
| ***PO Box No:*** | | ***Contam. Facility:*** | No |
| ***Country:*** | Canada | ***MHSW Facility:*** | No |

***Detail(s)***

***Waste Class:*** 146
***Waste Class Desc:*** OTHER SPECIFIED INORGANICS

---

**128** | ***2 of 6*** | ***NNE/108.0*** | ***109.8 / 0.00*** | ***Metrolinx***
***1456 Bloor Street West***
***Toronto ON M6P 4A9*** | ***GEN***

| | | | |
|---|---|---|---|
| **Generator No:** | ON3116970 | **Status:** | |
| **SIC Code:** | 482114 | **Co Admin:** | Cathy Lumsden |
| **SIC Description:** | 482114 | **Choice of Contact:** | CO_ADMIN |
| **Approval Years:** | 2016 | **Phone No Admin:** | 416-202-5167 Ext. |
| **PO Box No:** | | **Contam. Facility:** | No |
| **Country:** | Canada | **MHSW Facility:** | No |

***Detail(s)***

**Waste Class:** 146
**Waste Class Desc:** OTHER SPECIFIED INORGANICS

---

**128** | **3 of 6** | **NNE/108.0** | **109.8 / 0.00** | **Metrolinx**, **1456 Bloor Street West**, **Toronto ON M6P 4A9** | **GEN**

| | | | |
|---|---|---|---|
| **Generator No:** | ON3116970 | **Status:** | |
| **SIC Code:** | 482114 | **Co Admin:** | Andrew Cooper |
| **SIC Description:** | 482114 | **Choice of Contact:** | CO_OFFICIAL |
| **Approval Years:** | 2014 | **Phone No Admin:** | 905.803.8008 Ext.2628 |
| **PO Box No:** | | **Contam. Facility:** | No |
| **Country:** | Canada | **MHSW Facility:** | No |

***Detail(s)***

**Waste Class:** 146
**Waste Class Desc:** OTHER SPECIFIED INORGANICS

---

**128** | **4 of 6** | **NNE/108.0** | **109.8 / 0.00** | **Metrolinx**, **1456 Bloor Street West**, **Toronto ON M6P 4A9** | **GEN**

| | | | |
|---|---|---|---|
| **Generator No:** | ON3116970 | **Status:** | Registered |
| **SIC Code:** | | **Co Admin:** | |
| **SIC Description:** | | **Choice of Contact:** | |
| **Approval Years:** | As of Dec 2018 | **Phone No Admin:** | |
| **PO Box No:** | | **Contam. Facility:** | |
| **Country:** | Canada | **MHSW Facility:** | |

***Detail(s)***

**Waste Class:** 146 T
**Waste Class Desc:** Other specified inorganic sludges, slurries or solids

---

**128** | **5 of 6** | **NNE/108.0** | **109.8 / 0.00** | **Metrolinx**, **1456 Bloor Street West**, **Toronto ON M6P 4A9** | **GEN**

| | | | |
|---|---|---|---|
| **Generator No:** | ON3116970 | **Status:** | Registered |
| **SIC Code:** | | **Co Admin:** | |
| **SIC Description:** | | **Choice of Contact:** | |
| **Approval Years:** | As of Jul 2020 | **Phone No Admin:** | |
| **PO Box No:** | | **Contam. Facility:** | |
| **Country:** | Canada | **MHSW Facility:** | |

***Detail(s)***

**Waste Class:** 146 T
**Waste Class Desc:** Other specified inorganic sludges, slurries or solids

| Map Key | Number of Records | Direction/ Distance (m) | Elev/Diff (m) | Site | DB |
|---|---|---|---|---|---|
| 128 | 6 of 6 | NNE/108.0 | 109.8 / 0.00 | Metrolinx<br>1456 Bloor Street West<br>Toronto ON M6P 4A9 | GEN |

| | | | |
|---|---|---|---|
| **Generator No:** | ON3116970 | **Status:** | Registered |
| **SIC Code:** | | **Co Admin:** | |
| **SIC Description:** | | **Choice of Contact:** | |
| **Approval Years:** | As of Nov 2021 | **Phone No Admin:** | |
| **PO Box No:** | | **Contam. Facility:** | |
| **Country:** | Canada | **MHSW Facility:** | |

***Detail(s)***

| | |
|---|---|
| **Waste Class:** | 146 T |
| **Waste Class Desc:** | Other specified inorganic sludges, slurries or solids |

| Map Key | Number of Records | Direction/ Distance (m) | Elev/Diff (m) | Site | DB |
|---|---|---|---|---|---|
| 129 | 1 of 1 | ESE/108.3 | 109.8 / 0.00 | 158 STERLING ROAD<br>Toronto ON | WWIS |

| | | | |
|---|---|---|---|
| **Well ID:** | 7120177 | **Data Entry Status:** | |
| **Construction Date:** | | **Data Src:** | |
| **Primary Water Use:** | Test Hole | **Date Received:** | 3/9/2009 |
| **Sec. Water Use:** | | **Selected Flag:** | TRUE |
| **Final Well Status:** | Test Hole | **Abandonment Rec:** | |
| **Water Type:** | | **Contractor:** | 7215 |
| **Casing Material:** | | **Form Version:** | 7 |
| **Audit No:** | Z93435 | **Owner:** | |
| **Tag:** | A075210 | **Street Name:** | 158 STERLING ROAD |
| **Construction Method:** | | **County:** | YORK AND TORONTO |
| **Elevation (m):** | | **Municipality:** | TORONTO CITY |
| **Elevation Reliability:** | | **Site Info:** | |
| **Depth to Bedrock:** | | **Lot:** | |
| **Well Depth:** | | **Concession:** | |
| **Overburden/Bedrock:** | | **Concession Name:** | |
| **Pump Rate:** | | **Easting NAD83:** | |
| **Static Water Level:** | | **Northing NAD83:** | |
| **Flowing (Y/N):** | | **Zone:** | |
| **Flow Rate:** | | **UTM Reliability:** | |
| **Clear/Cloudy:** | | | |

**PDF URL (Map):** https://d2khazk8e83rdv.cloudfront.net/moe_mapping/downloads/2Water/Wells_pdfs/712\7120177.pdf

***Additional Detail(s) (Map)***

| | |
|---|---|
| **Well Completed Date:** | 2009/02/04 |
| **Year Completed:** | 2009 |
| **Depth (m):** | 4.572 |
| **Latitude:** | 43.6537931767791 |
| **Longitude:** | -79.4472090543435 |
| **Path:** | 712\7120177.pdf |

***Bore Hole Information***

| | | | |
|---|---|---|---|
| **Bore Hole ID:** | 1002030643 | **Elevation:** | |
| **DP2BR:** | | **Elevrc:** | |
| **Spatial Status:** | | **Zone:** | 17 |
| **Code OB:** | | **East83:** | 625216.00 |
| **Code OB Desc:** | | **North83:** | 4834593.00 |
| **Open Hole:** | | **Org CS:** | UTM83 |
| **Cluster Kind:** | | **UTMRC:** | 4 |
| **Date Completed:** | 04-Feb-2009 00:00:00 | **UTMRC Desc:** | margin of error : 30 m - 100 m |
| **Remarks:** | | **Location Method:** | wwr |

***Elevrc Desc:***
***Location Source Date:***
***Improvement Location Source:***
***Improvement Location Method:***
***Source Revision Comment:***
***Supplier Comment:***

***Overburden and Bedrock Materials Interval***

| | |
|---|---|
| ***Formation ID:*** | 1002468450 |
| ***Layer:*** | 2 |
| ***Color:*** | 2 |
| ***General Color:*** | GREY |
| ***Mat1:*** | 28 |
| ***Most Common Material:*** | SAND |
| ***Mat2:*** | 84 |
| ***Mat2 Desc:*** | SILTY |
| ***Mat3:*** | |
| ***Mat3 Desc:*** | |
| ***Formation Top Depth:*** | 8.0 |
| ***Formation End Depth:*** | 14.0 |
| ***Formation End Depth UOM:*** | ft |

***Overburden and Bedrock Materials Interval***

| | |
|---|---|
| ***Formation ID:*** | 1002468449 |
| ***Layer:*** | 1 |
| ***Color:*** | 6 |
| ***General Color:*** | BROWN |
| ***Mat1:*** | 28 |
| ***Most Common Material:*** | SAND |
| ***Mat2:*** | |
| ***Mat2 Desc:*** | |
| ***Mat3:*** | 68 |
| ***Mat3 Desc:*** | DRY |
| ***Formation Top Depth:*** | 0.0 |
| ***Formation End Depth:*** | 8.0 |
| ***Formation End Depth UOM:*** | ft |

***Overburden and Bedrock Materials Interval***

| | |
|---|---|
| ***Formation ID:*** | 1002468451 |
| ***Layer:*** | 3 |
| ***Color:*** | 2 |
| ***General Color:*** | GREY |
| ***Mat1:*** | 28 |
| ***Most Common Material:*** | SAND |
| ***Mat2:*** | 84 |
| ***Mat2 Desc:*** | SILTY |
| ***Mat3:*** | |
| ***Mat3 Desc:*** | |
| ***Formation Top Depth:*** | 14.0 |
| ***Formation End Depth:*** | 15.0 |
| ***Formation End Depth UOM:*** | ft |

***Annular Space/Abandonment Sealing Record***

| | |
|---|---|
| ***Plug ID:*** | 1002468453 |

***Layer:*** 1
***Plug From:*** 15.0
***Plug To:*** 4.0
***Plug Depth UOM:*** ft

***Annular Space/Abandonment Sealing Record***

***Plug ID:*** 1002468454
***Layer:*** 2
***Plug From:*** 4.0
***Plug To:*** 1.0
***Plug Depth UOM:*** ft

***Annular Space/Abandonment Sealing Record***

***Plug ID:*** 1002468455
***Layer:*** 3
***Plug From:*** 1.0
***Plug To:*** 0.0
***Plug Depth UOM:*** ft

***Method of Construction & Well Use***

***Method Construction ID:*** 1002468460
***Method Construction Code:*** 9
***Method Construction:*** Driving
***Other Method Construction:***

***Pipe Information***

***Pipe ID:*** 1002468448
***Casing No:*** 0
***Comment:***
***Alt Name:***

***Construction Record - Casing***

***Casing ID:*** 1002468457
***Layer:***
***Material:***
***Open Hole or Material:***
***Depth From:***
***Depth To:***
***Casing Diameter:***
***Casing Diameter UOM:*** inch
***Casing Depth UOM:*** ft

***Construction Record - Screen***

***Screen ID:*** 1002468458
***Layer:*** 1
***Slot:*** 10
***Screen Top Depth:*** 5.0
***Screen End Depth:*** 15.0
***Screen Material:*** 5
***Screen Depth UOM:*** ft
***Screen Diameter UOM:*** inch
***Screen Diameter:*** 1.0

***Water Details***

| | |
|---|---|
| ***Water ID:*** | 1002468456 |
| ***Layer:*** | |
| ***Kind Code:*** | |
| ***Kind:*** | |
| ***Water Found Depth:*** | |
| ***Water Found Depth UOM:*** | ft |

***Hole Diameter***

| | |
|---|---|
| ***Hole ID:*** | 1002468452 |
| ***Diameter:*** | 3.0 |
| ***Depth From:*** | 15.0 |
| ***Depth To:*** | 0.0 |
| ***Hole Depth UOM:*** | ft |
| ***Hole Diameter UOM:*** | inch |

---

| 130 | 1 of 1 | ESE/108.4 | 109.8 / 0.00 | 150 Sterling Rd. Toronto ON | WWIS |
|---|---|---|---|---|---|

| | | | |
|---|---|---|---|
| ***Well ID:*** | 7333089 | ***Data Entry Status:*** | |
| ***Construction Date:*** | | ***Data Src:*** | |
| ***Primary Water Use:*** | Monitoring and Test Hole | ***Date Received:*** | 5/10/2019 |
| ***Sec. Water Use:*** | | ***Selected Flag:*** | TRUE |
| ***Final Well Status:*** | Observation Wells | ***Abandonment Rec:*** | |
| ***Water Type:*** | | ***Contractor:*** | 6607 |
| ***Casing Material:*** | | ***Form Version:*** | 9 |
| ***Audit No:*** | 2XERBG9F | ***Owner:*** | |
| ***Tag:*** | A267052 | ***Street Name:*** | 150 Sterling Rd. |
| ***Construction Method:*** | | ***County:*** | YORK AND TORONTO |
| ***Elevation (m):*** | | ***Municipality:*** | TORONTO CITY |
| ***Elevation Reliability:*** | | ***Site Info:*** | BH 19-20A |
| ***Depth to Bedrock:*** | | ***Lot:*** | |
| ***Well Depth:*** | | ***Concession:*** | |
| ***Overburden/Bedrock:*** | | ***Concession Name:*** | |
| ***Pump Rate:*** | | ***Easting NAD83:*** | |
| ***Static Water Level:*** | | ***Northing NAD83:*** | |
| ***Flowing (Y/N):*** | | ***Zone:*** | |
| ***Flow Rate:*** | | ***UTM Reliability:*** | |
| ***Clear/Cloudy:*** | | | |

***PDF URL (Map):*** https://d2khazk8e83rdv.cloudfront.net/moe_mapping/downloads/2Water/Wells_pdfs/733\7333089.pdf

***Additional Detail(s) (Map)***

| | |
|---|---|
| ***Well Completed Date:*** | 2019/03/28 |
| ***Year Completed:*** | 2019 |
| ***Depth (m):*** | 6 |
| ***Latitude:*** | 43.6542743319329 |
| ***Longitude:*** | -79.4468370290865 |
| ***Path:*** | 733\7333089.pdf |

***Bore Hole Information***

| | | | |
|---|---|---|---|
| ***Bore Hole ID:*** | 1007397536 | ***Elevation:*** | |
| ***DP2BR:*** | | ***Elevrc:*** | |
| ***Spatial Status:*** | | ***Zone:*** | 17 |
| ***Code OB:*** | | ***East83:*** | 625245.00 |
| ***Code OB Desc:*** | | ***North83:*** | 4834647.00 |
| ***Open Hole:*** | | ***Org CS:*** | UTM83 |

| | | | |
|---|---|---|---|
| ***Cluster Kind:*** | | ***UTMRC:*** | 4 |
| ***Date Completed:*** | 28-Mar-2019 00:00:00 | ***UTMRC Desc:*** | margin of error : 30 m - 100 m |
| ***Remarks:*** | | ***Location Method:*** | wwr |
| ***Elevrc Desc:*** | | | |
| ***Location Source Date:*** | | | |
| ***Improvement Location Source:*** | | | |
| ***Improvement Location Method:*** | | | |
| ***Source Revision Comment:*** | | | |
| ***Supplier Comment:*** | | | |

***Overburden and Bedrock Materials Interval***

| | |
|---|---|
| ***Formation ID:*** | 1007397655 |
| ***Layer:*** | 1 |
| ***Color:*** | 6 |
| ***General Color:*** | BROWN |
| ***Mat1:*** | 28 |
| ***Most Common Material:*** | SAND |
| ***Mat2:*** | 27 |
| ***Mat2 Desc:*** | OTHER |
| ***Mat3:*** | 01 |
| ***Mat3 Desc:*** | FILL |
| ***Formation Top Depth:*** | 0.0 |
| ***Formation End Depth:*** | 3.0 |
| ***Formation End Depth UOM:*** | m |

***Overburden and Bedrock Materials Interval***

| | |
|---|---|
| ***Formation ID:*** | 1007397657 |
| ***Layer:*** | 3 |
| ***Color:*** | 2 |
| ***General Color:*** | GREY |
| ***Mat1:*** | 28 |
| ***Most Common Material:*** | SAND |
| ***Mat2:*** | 06 |
| ***Mat2 Desc:*** | SILT |
| ***Mat3:*** | 66 |
| ***Mat3 Desc:*** | DENSE |
| ***Formation Top Depth:*** | 4.5 |
| ***Formation End Depth:*** | 6.0 |
| ***Formation End Depth UOM:*** | m |

***Overburden and Bedrock Materials Interval***

| | |
|---|---|
| ***Formation ID:*** | 1007397656 |
| ***Layer:*** | 2 |
| ***Color:*** | 2 |
| ***General Color:*** | GREY |
| ***Mat1:*** | 06 |
| ***Most Common Material:*** | SILT |
| ***Mat2:*** | 28 |
| ***Mat2 Desc:*** | SAND |
| ***Mat3:*** | 66 |
| ***Mat3 Desc:*** | DENSE |
| ***Formation Top Depth:*** | 3.0 |
| ***Formation End Depth:*** | 4.5 |
| ***Formation End Depth UOM:*** | m |

***Annular Space/Abandonment***

***Sealing Record***

| | |
|---|---|
| ***Plug ID:*** | 1007397744 |
| ***Layer:*** | 1 |
| ***Plug From:*** | |
| ***Plug To:*** | |
| ***Plug Depth UOM:*** | m |

***Annular Space/Abandonment Sealing Record***

| | |
|---|---|
| ***Plug ID:*** | 1007397762 |
| ***Layer:*** | 2 |
| ***Plug From:*** | 0.30000001192092896 |
| ***Plug To:*** | 2.700000047683716 |
| ***Plug Depth UOM:*** | m |

***Annular Space/Abandonment Sealing Record***

| | |
|---|---|
| ***Plug ID:*** | 1007397761 |
| ***Layer:*** | 1 |
| ***Plug From:*** | 0.0 |
| ***Plug To:*** | 0.30000001192092896 |
| ***Plug Depth UOM:*** | m |

***Method of Construction & Well Use***

| | |
|---|---|
| ***Method Construction ID:*** | 1007397614 |
| ***Method Construction Code:*** | 6 |
| ***Method Construction:*** | Boring |
| ***Other Method Construction:*** | |

***Pipe Information***

| | |
|---|---|
| ***Pipe ID:*** | 1007397583 |
| ***Casing No:*** | 0 |
| ***Comment:*** | |
| ***Alt Name:*** | |

***Construction Record - Casing***

| | |
|---|---|
| ***Casing ID:*** | 1007397696 |
| ***Layer:*** | 1 |
| ***Material:*** | 5 |
| ***Open Hole or Material:*** | PLASTIC |
| ***Depth From:*** | 0.6000000238418579 |
| ***Depth To:*** | 3.0 |
| ***Casing Diameter:*** | 5.099999904632568 |
| ***Casing Diameter UOM:*** | cm |
| ***Casing Depth UOM:*** | m |

***Construction Record - Screen***

| | |
|---|---|
| ***Screen ID:*** | 1007397712 |
| ***Layer:*** | 1 |
| ***Slot:*** | 10 |
| ***Screen Top Depth:*** | 3.0 |
| ***Screen End Depth:*** | 6.0 |
| ***Screen Material:*** | 5 |

**Screen Depth UOM:** m
**Screen Diameter UOM:** cm
**Screen Diameter:** 6.400000095367432

***Results of Well Yield Testing***

**Pump Test ID:** 1007397584
**Pump Set At:**
**Static Level:**
**Final Level After Pumping:**
**Recommended Pump Depth:**
**Pumping Rate:**
**Flowing Rate:**
**Recommended Pump Rate:**
**Levels UOM:** m
**Rate UOM:** LPM
**Water State After Test Code:**
**Water State After Test:**
**Pumping Test Method:**
**Pumping Duration HR:**
**Pumping Duration MIN:**
**Flowing:**

***Water Details***

**Water ID:** 1007397646
**Layer:** 1
**Kind Code:** 8
**Kind:** Untested
**Water Found Depth:** 3.0
**Water Found Depth UOM:** m

***Hole Diameter***

**Hole ID:** 1007397728
**Diameter:** 21.0
**Depth From:** 0.0
**Depth To:** 6.0
**Hole Depth UOM:** m
**Hole Diameter UOM:** cm

---

| 131 | 1 of 1 | SSW/109.1 | 109.8 / 0.00 | LIFETIME LEATHER COMPANY<br>2179 DUNDAS ST W<br>TORONTO ON M6R 1X5 | SCT |
|---|---|---|---|---|---|

**Established:** 1994
**Plant Size (ft²):** 2000
**Employment:** 2

***--Details--***
**Description:** LEATHER GOODS, N.E.C.
**SIC/NAICS Code:** 3199

**Description:** NONDURABLE GOODS, N.E.C.
**SIC/NAICS Code:** 5199

---

| 132 | 1 of 2 | ESE/109.2 | 109.8 / 0.00 | 181 STERLING RD<br>Toronto ON | WWIS |
|---|---|---|---|---|---|

**Well ID:** 7320469 **Data Entry Status:**

| | | | |
|---|---|---|---|
| ***Construction Date:*** | | ***Data Src:*** | |
| ***Primary Water Use:*** | Test Hole | ***Date Received:*** | 9/19/2018 |
| ***Sec. Water Use:*** | Monitoring | ***Selected Flag:*** | TRUE |
| ***Final Well Status:*** | Observation Wells | ***Abandonment Rec:*** | |
| ***Water Type:*** | | ***Contractor:*** | 7644 |
| ***Casing Material:*** | | ***Form Version:*** | 7 |
| ***Audit No:*** | Z283360 | ***Owner:*** | |
| ***Tag:*** | A250030 | ***Street Name:*** | 181 STERLING RD |
| ***Construction Method:*** | | ***County:*** | YORK AND TORONTO |
| ***Elevation (m):*** | | ***Municipality:*** | TORONTO CITY |
| ***Elevation Reliability:*** | | ***Site Info:*** | |
| ***Depth to Bedrock:*** | | ***Lot:*** | |
| ***Well Depth:*** | | ***Concession:*** | |
| ***Overburden/Bedrock:*** | | ***Concession Name:*** | |
| ***Pump Rate:*** | | ***Easting NAD83:*** | |
| ***Static Water Level:*** | | ***Northing NAD83:*** | |
| ***Flowing (Y/N):*** | | ***Zone:*** | |
| ***Flow Rate:*** | | ***UTM Reliability:*** | |
| ***Clear/Cloudy:*** | | | |

***PDF URL (Map):***

***Additional Detail(s) (Map)***

| | |
|---|---|
| ***Well Completed Date:*** | 2018/06/13 |
| ***Year Completed:*** | 2018 |
| ***Depth (m):*** | |
| ***Latitude:*** | 43.6542026629276 |
| ***Longitude:*** | -79.4468636782985 |
| ***Path:*** | |

***Bore Hole Information***

| | | | |
|---|---|---|---|
| ***Bore Hole ID:*** | 1007298056 | ***Elevation:*** | |
| ***DP2BR:*** | | ***Elevrc:*** | |
| ***Spatial Status:*** | | ***Zone:*** | 17 |
| ***Code OB:*** | | ***East83:*** | 625243.00 |
| ***Code OB Desc:*** | | ***North83:*** | 4834639.00 |
| ***Open Hole:*** | | ***Org CS:*** | UTM83 |
| ***Cluster Kind:*** | | ***UTMRC:*** | 4 |
| ***Date Completed:*** | 13-Jun-2018 00:00:00 | ***UTMRC Desc:*** | margin of error : 30 m - 100 m |
| ***Remarks:*** | | ***Location Method:*** | wwr |
| ***Elevrc Desc:*** | | | |
| ***Location Source Date:*** | | | |
| ***Improvement Location Source:*** | | | |
| ***Improvement Location Method:*** | | | |
| ***Source Revision Comment:*** | | | |
| ***Supplier Comment:*** | | | |

***Overburden and Bedrock Materials Interval***

| | |
|---|---|
| ***Formation ID:*** | 1007542238 |
| ***Layer:*** | |
| ***Color:*** | |
| ***General Color:*** | |
| ***Mat1:*** | |
| ***Most Common Material:*** | |
| ***Mat2:*** | |
| ***Mat2 Desc:*** | |
| ***Mat3:*** | |
| ***Mat3 Desc:*** | |
| ***Formation Top Depth:*** | |

***Formation End Depth:***
***Formation End Depth UOM:*** ft

***Method of Construction & Well Use***

***Method Construction ID:*** 1007542245
***Method Construction Code:*** 6
***Method Construction:*** Boring
***Other Method Construction:***

***Pipe Information***

***Pipe ID:*** 1007542237
***Casing No:*** 0
***Comment:***
***Alt Name:***

***Construction Record - Casing***

***Casing ID:*** 1007542241
***Layer:*** 1
***Material:*** 5
***Open Hole or Material:*** PLASTIC
***Depth From:***
***Depth To:***
***Casing Diameter:*** 2.0
***Casing Diameter UOM:*** inch
***Casing Depth UOM:*** ft

***Construction Record - Screen***

***Screen ID:*** 1007542242
***Layer:*** 1
***Slot:*** 10
***Screen Top Depth:***
***Screen End Depth:***
***Screen Material:*** 5
***Screen Depth UOM:*** ft
***Screen Diameter UOM:*** inch
***Screen Diameter:*** 2.375

***Water Details***

***Water ID:*** 1007542240
***Layer:***
***Kind Code:***
***Kind:***
***Water Found Depth:***
***Water Found Depth UOM:*** ft

***Hole Diameter***

***Hole ID:*** 1007542239
***Diameter:*** 8.5
***Depth From:*** 0.0
***Depth To:*** 17.0
***Hole Depth UOM:*** ft
***Hole Diameter UOM:*** inch

| Map Key | Number of Records | Direction/ Distance (m) | Elev/Diff (m) | Site | DB |
|---|---|---|---|---|---|
| 132 | 2 of 2 | ESE/109.2 | 109.8 / 0.00 | 181 STERLING RD Toronto ON | WWIS |

| | | | |
|---|---|---|---|
| **Well ID:** | 7320470 | **Data Entry Status:** | |
| **Construction Date:** | | **Data Src:** | |
| **Primary Water Use:** | Test Hole | **Date Received:** | 9/19/2018 |
| **Sec. Water Use:** | Monitoring | **Selected Flag:** | TRUE |
| **Final Well Status:** | Observation Wells | **Abandonment Rec:** | |
| **Water Type:** | | **Contractor:** | 7644 |
| **Casing Material:** | | **Form Version:** | 7 |
| **Audit No:** | Z283359 | **Owner:** | |
| **Tag:** | A249654 | **Street Name:** | 181 STERLING RD |
| **Construction Method:** | | **County:** | YORK AND TORONTO |
| **Elevation (m):** | | **Municipality:** | TORONTO CITY |
| **Elevation Reliability:** | | **Site Info:** | |
| **Depth to Bedrock:** | | **Lot:** | |
| **Well Depth:** | | **Concession:** | |
| **Overburden/Bedrock:** | | **Concession Name:** | |
| **Pump Rate:** | | **Easting NAD83:** | |
| **Static Water Level:** | | **Northing NAD83:** | |
| **Flowing (Y/N):** | | **Zone:** | |
| **Flow Rate:** | | **UTM Reliability:** | |
| **Clear/Cloudy:** | | | |

**PDF URL (Map):**

***Additional Detail(s) (Map)***

| | |
|---|---|
| **Well Completed Date:** | 2018/06/12 |
| **Year Completed:** | 2018 |
| **Depth (m):** | |
| **Latitude:** | 43.6542026629276 |
| **Longitude:** | -79.4468636782985 |
| **Path:** | |

***Bore Hole Information***

| | | | |
|---|---|---|---|
| **Bore Hole ID:** | 1007298059 | **Elevation:** | |
| **DP2BR:** | | **Elevrc:** | |
| **Spatial Status:** | | **Zone:** | 17 |
| **Code OB:** | | **East83:** | 625243.00 |
| **Code OB Desc:** | | **North83:** | 4834639.00 |
| **Open Hole:** | | **Org CS:** | UTM83 |
| **Cluster Kind:** | | **UTMRC:** | 4 |
| **Date Completed:** | 12-Jun-2018 00:00:00 | **UTMRC Desc:** | margin of error : 30 m - 100 m |
| **Remarks:** | | **Location Method:** | wwr |
| **Elevrc Desc:** | | | |
| **Location Source Date:** | | | |
| **Improvement Location Source:** | | | |
| **Improvement Location Method:** | | | |
| **Source Revision Comment:** | | | |
| **Supplier Comment:** | | | |

***Overburden and Bedrock Materials Interval***

| | |
|---|---|
| **Formation ID:** | 1007542264 |
| **Layer:** | |
| **Color:** | |
| **General Color:** | |
| **Mat1:** | |
| **Most Common Material:** | |
| **Mat2:** | |

***Mat2 Desc:***
***Mat3:***
***Mat3 Desc:***
***Formation Top Depth:***
***Formation End Depth:***
***Formation End Depth UOM:*** ft

***Annular Space/Abandonment Sealing Record***

***Plug ID:*** 1007542273
***Layer:*** 2
***Plug From:*** 99.0
***Plug To:*** 110.0
***Plug Depth UOM:*** ft

***Annular Space/Abandonment Sealing Record***

***Plug ID:*** 1007542272
***Layer:*** 1
***Plug From:*** 0.0
***Plug To:*** 99.0
***Plug Depth UOM:*** ft

***Method of Construction & Well Use***

***Method Construction ID:*** 1007542271
***Method Construction Code:*** 6
***Method Construction:*** Boring
***Other Method Construction:***

***Pipe Information***

***Pipe ID:*** 1007542263
***Casing No:*** 0
***Comment:***
***Alt Name:***

***Construction Record - Casing***

***Casing ID:*** 1007542267
***Layer:*** 1
***Material:*** 5
***Open Hole or Material:*** PLASTIC
***Depth From:*** 0.0
***Depth To:*** 100.0
***Casing Diameter:*** 2.0
***Casing Diameter UOM:*** inch
***Casing Depth UOM:*** ft

***Construction Record - Screen***

***Screen ID:*** 1007542268
***Layer:*** 1
***Slot:*** 10
***Screen Top Depth:*** 100.0
***Screen End Depth:*** 110.0
***Screen Material:*** 5
***Screen Depth UOM:*** ft

**Screen Diameter UOM:** inch
**Screen Diameter:** 2.375

**Water Details**

**Water ID:** 1007542266
**Layer:** 1
**Kind Code:**
**Kind:**
**Water Found Depth:** 10.0
**Water Found Depth UOM:** ft

**Hole Diameter**

**Hole ID:** 1007542265
**Diameter:** 8.5
**Depth From:** 0.0
**Depth To:** 110.0
**Hole Depth UOM:** ft
**Hole Diameter UOM:** inch

---

| 133 | 1 of 1 | ESE/110.2 | 109.8 / 0.00 | ON | WWIS |
|---|---|---|---|---|---|

| | | | |
|---|---|---|---|
| **Well ID:** | 7163280 | **Data Entry Status:** | Yes |
| **Construction Date:** | | **Data Src:** | |
| **Primary Water Use:** | | **Date Received:** | 5/19/2011 |
| **Sec. Water Use:** | | **Selected Flag:** | TRUE |
| **Final Well Status:** | | **Abandonment Rec:** | |
| **Water Type:** | | **Contractor:** | 6607 |
| **Casing Material:** | | **Form Version:** | 5 |
| **Audit No:** | M07373 | **Owner:** | |
| **Tag:** | A100924 | **Street Name:** | |
| **Construction Method:** | | **County:** | YORK AND TORONTO |
| **Elevation (m):** | | **Municipality:** | TORONTO CITY |
| **Elevation Reliability:** | | **Site Info:** | |
| **Depth to Bedrock:** | | **Lot:** | |
| **Well Depth:** | | **Concession:** | |
| **Overburden/Bedrock:** | | **Concession Name:** | |
| **Pump Rate:** | | **Easting NAD83:** | |
| **Static Water Level:** | | **Northing NAD83:** | |
| **Flowing (Y/N):** | | **Zone:** | |
| **Flow Rate:** | | **UTM Reliability:** | |
| **Clear/Cloudy:** | | | |

**PDF URL (Map):** https://d2khazk8e83rdv.cloudfront.net/moe_mapping/downloads/2Water/Wells_pdfs/716\7163280.pdf

**Additional Detail(s) (Map)**

**Well Completed Date:** 2010/10/22
**Year Completed:** 2010
**Depth (m):**
**Latitude:** 43.6539085021115
**Longitude:** -79.4470820743931
**Path:** 716\7163280.pdf

**Bore Hole Information**

| | | | |
|---|---|---|---|
| **Bore Hole ID:** | 1003510782 | **Elevation:** | |
| **DP2BR:** | | **Elevrc:** | |
| **Spatial Status:** | | **Zone:** | 17 |
| **Code OB:** | | **East83:** | 625226.00 |

| | | | |
|---|---|---|---|
| **Code OB Desc:** | | **North83:** | 4834606.00 |
| **Open Hole:** | | **Org CS:** | UTM83 |
| **Cluster Kind:** | | **UTMRC:** | 3 |
| **Date Completed:** | 22-Oct-2010 00:00:00 | **UTMRC Desc:** | margin of error : 10 - 30 m |
| **Remarks:** | | **Location Method:** | wwr |
| **Elevrc Desc:** | | | |
| **Location Source Date:** | | | |
| **Improvement Location Source:** | | | |
| **Improvement Location Method:** | | | |
| **Source Revision Comment:** | | | |
| **Supplier Comment:** | | | |

| 134 | 1 of 13 | S/111.0 | 109.8 / 0.00 | Associated Beverages Ltd<br>2160 Dundas St W<br>Toronto ON M6R 1X3 | TANK |
|---|---|---|---|---|---|

| | |
|---|---|
| **Permit Date:** | 3/26/1930 |
| **Permit Type:** | BP A28641 |
| **User Type:** | Beverages? |
| **Installation Type:** | Gasoline tank |
| **Installation Size:** | |
| **Installation Config.:** | 1 x Gasoline tank |
| **No. Tanks Installed:** | 1 |
| **Units of Measure:** | |
| **Value/Tank ($):** | 50 |
| **Capacity(gal):** | |
| **Reference:** | CTA Building permits |
| **Location Desc:** | |

| 134 | 2 of 13 | S/111.0 | 109.8 / 0.00 | Dundas West Animal Hospital Professional Corporati<br>2160 Dundas Street West<br>Toronto ON M6R 1X3 | GEN |
|---|---|---|---|---|---|

| | | | |
|---|---|---|---|
| **Generator No:** | ON3076743 | **Status:** | |
| **SIC Code:** | 541940 | **Co Admin:** | |
| **SIC Description:** | Veterinary Services | **Choice of Contact:** | |
| **Approval Years:** | 07,08 | **Phone No Admin:** | |
| **PO Box No:** | | **Contam. Facility:** | |
| **Country:** | | **MHSW Facility:** | |

***Detail(s)***

| | |
|---|---|
| **Waste Class:** | 312 |
| **Waste Class Desc:** | PATHOLOGICAL WASTES |

| 134 | 3 of 13 | S/111.0 | 109.8 / 0.00 | Dundas West Animal Hospital Professional Corporati<br>2160 Dundas Street West<br>Toronto ON M6R 1X3 | GEN |
|---|---|---|---|---|---|

| | | | |
|---|---|---|---|
| **Generator No:** | ON3076743 | **Status:** | |
| **SIC Code:** | 541940 | **Co Admin:** | |
| **SIC Description:** | Veterinary Services | **Choice of Contact:** | |
| **Approval Years:** | 2009 | **Phone No Admin:** | |
| **PO Box No:** | | **Contam. Facility:** | |
| **Country:** | | **MHSW Facility:** | |

***Detail(s)***

| | |
|---|---|
| **Waste Class:** | 312 |

| Map Key | Number of Records | Direction/ Distance (m) | Elev/Diff (m) | Site | DB |
|---|---|---|---|---|---|

**Waste Class Desc:** PATHOLOGICAL WASTES

---

**134** | **4 of 13** | **S/111.0** | **109.8 / 0.00** | **Dundas West Animal Hospital Professional Corporati**
**2160 Dundas Street West**
**Toronto ON M6R 1X3** | **GEN**

**Generator No:** ON3076743
**SIC Code:** 541940
**SIC Description:** Veterinary Services
**Approval Years:** 2010
**PO Box No:**
**Country:**

**Status:**
**Co Admin:**
**Choice of Contact:**
**Phone No Admin:**
**Contam. Facility:**
**MHSW Facility:**

**Detail(s)**

**Waste Class:** 261
**Waste Class Desc:** PHARMACEUTICALS

**Waste Class:** 312
**Waste Class Desc:** PATHOLOGICAL WASTES

---

**134** | **5 of 13** | **S/111.0** | **109.8 / 0.00** | **Dundas West Animal Hospital Professional Corporati**
**2160 Dundas Street West**
**Toronto ON M6R 1X3** | **GEN**

**Generator No:** ON3076743
**SIC Code:** 541940
**SIC Description:** Veterinary Services
**Approval Years:** 2011
**PO Box No:**
**Country:**

**Status:**
**Co Admin:**
**Choice of Contact:**
**Phone No Admin:**
**Contam. Facility:**
**MHSW Facility:**

**Detail(s)**

**Waste Class:** 312
**Waste Class Desc:** PATHOLOGICAL WASTES

**Waste Class:** 261
**Waste Class Desc:** PHARMACEUTICALS

---

**134** | **6 of 13** | **S/111.0** | **109.8 / 0.00** | **Dundas West Animal Hospital Professional Corporati**
**2160 Dundas Street West**
**Toronto ON M6R 1X3** | **GEN**

**Generator No:** ON3076743
**SIC Code:** 541940
**SIC Description:** Veterinary Services
**Approval Years:** 2012
**PO Box No:**
**Country:**

**Status:**
**Co Admin:**
**Choice of Contact:**
**Phone No Admin:**
**Contam. Facility:**
**MHSW Facility:**

**Detail(s)**

**Waste Class:** 261
**Waste Class Desc:** PHARMACEUTICALS

**Waste Class:** 312
**Waste Class Desc:** PATHOLOGICAL WASTES

| Map Key | Number of Records | Direction/ Distance (m) | Elev/Diff (m) | Site | DB |
|---|---|---|---|---|---|

**134** | **7 of 13** | **S/111.0** | **109.8 / 0.00** | **Dundas West Animal Hospital Professional Corporati**
**2160 Dundas Street West**
**Toronto ON** | **GEN**

| | | | |
|---|---|---|---|
| **Generator No:** | ON3076743 | **Status:** | |
| **SIC Code:** | 541940 | **Co Admin:** | |
| **SIC Description:** | VETERINARY SERVICES | **Choice of Contact:** | |
| **Approval Years:** | 2013 | **Phone No Admin:** | |
| **PO Box No:** | | **Contam. Facility:** | |
| **Country:** | | **MHSW Facility:** | |

***Detail(s)***

**Waste Class:** 261
**Waste Class Desc:** PHARMACEUTICALS

**Waste Class:** 312
**Waste Class Desc:** PATHOLOGICAL WASTES

---

**134** | **8 of 13** | **S/111.0** | **109.8 / 0.00** | **Dundas West Animal Hospital Professional Corporati**
**2160 Dundas Street West**
**Toronto ON M6R1X3** | **GEN**

| | | | |
|---|---|---|---|
| **Generator No:** | ON3076743 | **Status:** | |
| **SIC Code:** | 541940 | **Co Admin:** | Zoe Papageorgiou |
| **SIC Description:** | VETERINARY SERVICES | **Choice of Contact:** | CO_ADMIN |
| **Approval Years:** | 2016 | **Phone No Admin:** | 416-535-8387 Ext. |
| **PO Box No:** | | **Contam. Facility:** | No |
| **Country:** | Canada | **MHSW Facility:** | No |

***Detail(s)***

**Waste Class:** 312
**Waste Class Desc:** PATHOLOGICAL WASTES

**Waste Class:** 261
**Waste Class Desc:** PHARMACEUTICALS

---

**134** | **9 of 13** | **S/111.0** | **109.8 / 0.00** | **Dundas West Animal Hospital Professional Corporati**
**2160 Dundas Street West**
**Toronto ON M6R1X3** | **GEN**

| | | | |
|---|---|---|---|
| **Generator No:** | ON3076743 | **Status:** | |
| **SIC Code:** | 541940 | **Co Admin:** | Zoe Papageorgiou |
| **SIC Description:** | VETERINARY SERVICES | **Choice of Contact:** | CO_ADMIN |
| **Approval Years:** | 2015 | **Phone No Admin:** | 416-535-8387 Ext. |
| **PO Box No:** | | **Contam. Facility:** | No |
| **Country:** | Canada | **MHSW Facility:** | No |

***Detail(s)***

**Waste Class:** 312
**Waste Class Desc:** PATHOLOGICAL WASTES

**Waste Class:** 261
**Waste Class Desc:** PHARMACEUTICALS

| Map Key | Number of Records | Direction/ Distance (m) | Elev/Diff (m) | Site | DB |
|---|---|---|---|---|---|
| 134 | 10 of 13 | S/111.0 | 109.8 / 0.00 | Dundas West Animal Hospital Professional Corporati<br>2160 Dundas Street West<br>Toronto ON M6R1X3 | GEN |

| | | | |
|---|---|---|---|
| **Generator No:** | ON3076743 | **Status:** | |
| **SIC Code:** | 541940 | **Co Admin:** | Zoe Papageorgiou |
| **SIC Description:** | VETERINARY SERVICES | **Choice of Contact:** | CO_ADMIN |
| **Approval Years:** | 2014 | **Phone No Admin:** | 416-535-8387 Ext. |
| **PO Box No:** | | **Contam. Facility:** | No |
| **Country:** | Canada | **MHSW Facility:** | No |

**Detail(s)**

**Waste Class:** 261
**Waste Class Desc:** PHARMACEUTICALS

**Waste Class:** 312
**Waste Class Desc:** PATHOLOGICAL WASTES

| Map Key | Number of Records | Direction/ Distance (m) | Elev/Diff (m) | Site | DB |
|---|---|---|---|---|---|
| 134 | 11 of 13 | S/111.0 | 109.8 / 0.00 | Dundas West Animal Hospital Professional Corporati<br>2160 Dundas Street West<br>Toronto ON M6R1X3 | GEN |

| | | | |
|---|---|---|---|
| **Generator No:** | ON3076743 | **Status:** | Registered |
| **SIC Code:** | | **Co Admin:** | |
| **SIC Description:** | | **Choice of Contact:** | |
| **Approval Years:** | As of Dec 2018 | **Phone No Admin:** | |
| **PO Box No:** | | **Contam. Facility:** | |
| **Country:** | Canada | **MHSW Facility:** | |

**Detail(s)**

**Waste Class:** 261 A
**Waste Class Desc:** Pharmaceuticals

**Waste Class:** 312 P
**Waste Class Desc:** Pathological wastes

| Map Key | Number of Records | Direction/ Distance (m) | Elev/Diff (m) | Site | DB |
|---|---|---|---|---|---|
| 134 | 12 of 13 | S/111.0 | 109.8 / 0.00 | Dundas West Animal Hospital Professional Corporati<br>2160 Dundas Street West<br>Toronto ON M6R1X3 | GEN |

| | | | |
|---|---|---|---|
| **Generator No:** | ON3076743 | **Status:** | Registered |
| **SIC Code:** | | **Co Admin:** | |
| **SIC Description:** | | **Choice of Contact:** | |
| **Approval Years:** | As of Jul 2020 | **Phone No Admin:** | |
| **PO Box No:** | | **Contam. Facility:** | |
| **Country:** | Canada | **MHSW Facility:** | |

**Detail(s)**

**Waste Class:** 261 A
**Waste Class Desc:** Pharmaceuticals

**Waste Class:** 312 P
**Waste Class Desc:** Pathological wastes

| Map Key | Number of Records | Direction/ Distance (m) | Elev/Diff (m) | Site | DB |
|---|---|---|---|---|---|
| 134 | 13 of 13 | S/111.0 | 109.8 / 0.00 | Dundas West Animal Hospital Professional Corporati<br>2160 Dundas Street West<br>Toronto ON M6R1X3 | GEN |

| | | | |
|---|---|---|---|
| **Generator No:** | ON3076743 | **Status:** | Registered |
| **SIC Code:** | | **Co Admin:** | |
| **SIC Description:** | | **Choice of Contact:** | |
| **Approval Years:** | As of Nov 2021 | **Phone No Admin:** | |
| **PO Box No:** | | **Contam. Facility:** | |
| **Country:** | Canada | **MHSW Facility:** | |

**Detail(s)**

| | |
|---|---|
| **Waste Class:** | 261 A |
| **Waste Class Desc:** | Pharmaceuticals |
| **Waste Class:** | 312 P |
| **Waste Class Desc:** | Pathological wastes |

| | | | | | |
|---|---|---|---|---|---|
| 135 | 1 of 1 | ESE/111.4 | 109.8 / 0.00 | 150 Sterling Rd.<br>Toronto ON | WWIS |

| | | | |
|---|---|---|---|
| **Well ID:** | 7331585 | **Data Entry Status:** | |
| **Construction Date:** | | **Data Src:** | |
| **Primary Water Use:** | Monitoring | **Date Received:** | 4/11/2019 |
| **Sec. Water Use:** | | **Selected Flag:** | TRUE |
| **Final Well Status:** | Observation Wells | **Abandonment Rec:** | |
| **Water Type:** | | **Contractor:** | 6607 |
| **Casing Material:** | | **Form Version:** | 9 |
| **Audit No:** | 2LE77XG3 | **Owner:** | |
| **Tag:** | A267039 | **Street Name:** | 150 Sterling Rd. |
| **Construction Method:** | | **County:** | YORK AND TORONTO |
| **Elevation (m):** | | **Municipality:** | TORONTO CITY |
| **Elevation Reliability:** | | **Site Info:** | BH 19-24C |
| **Depth to Bedrock:** | | **Lot:** | |
| **Well Depth:** | | **Concession:** | |
| **Overburden/Bedrock:** | | **Concession Name:** | |
| **Pump Rate:** | | **Easting NAD83:** | |
| **Static Water Level:** | | **Northing NAD83:** | |
| **Flowing (Y/N):** | | **Zone:** | |
| **Flow Rate:** | | **UTM Reliability:** | |
| **Clear/Cloudy:** | | | |

**PDF URL (Map):** https://d2khazk8e83rdv.cloudfront.net/moe_mapping/downloads/2Water/Wells_pdfs/733\7331585.pdf

**Additional Detail(s) (Map)**

| | |
|---|---|
| **Well Completed Date:** | 2019/04/03 |
| **Year Completed:** | 2019 |
| **Depth (m):** | 17.7 |
| **Latitude:** | 43.6543006602716 |
| **Longitude:** | -79.4467867469492 |
| **Path:** | 733\7331585.pdf |

**Bore Hole Information**

| | | | |
|---|---|---|---|
| **Bore Hole ID:** | 1007359563 | **Elevation:** | |
| **DP2BR:** | | **Elevrc:** | |
| **Spatial Status:** | | **Zone:** | 17 |
| **Code OB:** | | **East83:** | 625249.00 |
| **Code OB Desc:** | | **North83:** | 4834650.00 |
| **Open Hole:** | | **Org CS:** | UTM83 |

| | | | |
|---|---|---|---|
| ***Cluster Kind:*** | | ***UTMRC:*** | 4 |
| ***Date Completed:*** | 03-Apr-2019 00:00:00 | ***UTMRC Desc:*** | margin of error : 30 m - 100 m |
| ***Remarks:*** | | ***Location Method:*** | wwr |
| ***Elevrc Desc:*** | | | |
| ***Location Source Date:*** | | | |
| ***Improvement Location Source:*** | | | |
| ***Improvement Location Method:*** | | | |
| ***Source Revision Comment:*** | | | |
| ***Supplier Comment:*** | | | |

***Overburden and Bedrock Materials Interval***

| | |
|---|---|
| ***Formation ID:*** | 1007359781 |
| ***Layer:*** | 3 |
| ***Color:*** | 2 |
| ***General Color:*** | GREY |
| ***Mat1:*** | 06 |
| ***Most Common Material:*** | SILT |
| ***Mat2:*** | 05 |
| ***Mat2 Desc:*** | CLAY |
| ***Mat3:*** | 85 |
| ***Mat3 Desc:*** | SOFT |
| ***Formation Top Depth:*** | 9.100000381469727 |
| ***Formation End Depth:*** | 13.699999809265137 |
| ***Formation End Depth UOM:*** | m |

***Overburden and Bedrock Materials Interval***

| | |
|---|---|
| ***Formation ID:*** | 1007359780 |
| ***Layer:*** | 2 |
| ***Color:*** | 6 |
| ***General Color:*** | BROWN |
| ***Mat1:*** | 28 |
| ***Most Common Material:*** | SAND |
| ***Mat2:*** | 06 |
| ***Mat2 Desc:*** | SILT |
| ***Mat3:*** | 85 |
| ***Mat3 Desc:*** | SOFT |
| ***Formation Top Depth:*** | 4.5 |
| ***Formation End Depth:*** | 9.100000381469727 |
| ***Formation End Depth UOM:*** | m |

***Overburden and Bedrock Materials Interval***

| | |
|---|---|
| ***Formation ID:*** | 1007359782 |
| ***Layer:*** | 4 |
| ***Color:*** | 2 |
| ***General Color:*** | GREY |
| ***Mat1:*** | 06 |
| ***Most Common Material:*** | SILT |
| ***Mat2:*** | 05 |
| ***Mat2 Desc:*** | CLAY |
| ***Mat3:*** | 73 |
| ***Mat3 Desc:*** | HARD |
| ***Formation Top Depth:*** | 13.699999809265137 |
| ***Formation End Depth:*** | 17.700000762939453 |
| ***Formation End Depth UOM:*** | m |

***Overburden and Bedrock***

***Materials Interval***

| | |
|---|---|
| ***Formation ID:*** | 1007359779 |
| ***Layer:*** | 1 |
| ***Color:*** | 6 |
| ***General Color:*** | BROWN |
| ***Mat1:*** | 01 |
| ***Most Common Material:*** | FILL |
| ***Mat2:*** | 05 |
| ***Mat2 Desc:*** | CLAY |
| ***Mat3:*** | 77 |
| ***Mat3 Desc:*** | LOOSE |
| ***Formation Top Depth:*** | 0.0 |
| ***Formation End Depth:*** | 4.5 |
| ***Formation End Depth UOM:*** | m |

***Annular Space/Abandonment Sealing Record***

| | |
|---|---|
| ***Plug ID:*** | 1007359933 |
| ***Layer:*** | 1 |
| ***Plug From:*** | |
| ***Plug To:*** | |
| ***Plug Depth UOM:*** | m |

***Annular Space/Abandonment Sealing Record***

| | |
|---|---|
| ***Plug ID:*** | 1007359964 |
| ***Layer:*** | 3 |
| ***Plug From:*** | 1.5 |
| ***Plug To:*** | 15.199999809265137 |
| ***Plug Depth UOM:*** | m |

***Annular Space/Abandonment Sealing Record***

| | |
|---|---|
| ***Plug ID:*** | 1007359962 |
| ***Layer:*** | 1 |
| ***Plug From:*** | 0.0 |
| ***Plug To:*** | 0.30000001192092896 |
| ***Plug Depth UOM:*** | m |

***Annular Space/Abandonment Sealing Record***

| | |
|---|---|
| ***Plug ID:*** | 1007359963 |
| ***Layer:*** | 2 |
| ***Plug From:*** | 0.30000001192092896 |
| ***Plug To:*** | 1.5 |
| ***Plug Depth UOM:*** | m |

***Annular Space/Abandonment Sealing Record***

| | |
|---|---|
| ***Plug ID:*** | 1007359965 |
| ***Layer:*** | 4 |
| ***Plug From:*** | 15.199999809265137 |
| ***Plug To:*** | 15.800000190734863 |
| ***Plug Depth UOM:*** | m |

***Method of Construction & Well Use***

***Method Construction ID:*** 1007359701
***Method Construction Code:*** 2
***Method Construction:*** Rotary (Convent.)
***Other Method Construction:***

***Pipe Information***

***Pipe ID:*** 1007359646
***Casing No:*** 0
***Comment:***
***Alt Name:***

***Construction Record - Casing***

***Casing ID:*** 1007359845
***Layer:*** 1
***Material:*** 5
***Open Hole or Material:*** PLASTIC
***Depth From:*** 0.0
***Depth To:*** 16.200000762939453
***Casing Diameter:*** 5.099999904632568
***Casing Diameter UOM:*** cm
***Casing Depth UOM:*** m

***Construction Record - Screen***

***Screen ID:*** 1007359873
***Layer:*** 1
***Slot:*** 10
***Screen Top Depth:*** 16.200000762939453
***Screen End Depth:*** 17.700000762939453
***Screen Material:*** 5
***Screen Depth UOM:*** m
***Screen Diameter UOM:*** cm
***Screen Diameter:*** 6.400000095367432

***Results of Well Yield Testing***

***Pump Test ID:*** 1007359647
***Pump Set At:***
***Static Level:***
***Final Level After Pumping:***
***Recommended Pump Depth:***
***Pumping Rate:***
***Flowing Rate:***
***Recommended Pump Rate:***
***Levels UOM:*** m
***Rate UOM:*** LPM
***Water State After Test Code:***
***Water State After Test:***
***Pumping Test Method:***
***Pumping Duration HR:***
***Pumping Duration MIN:***
***Flowing:***

***Water Details***

***Water ID:*** 1007359756
***Layer:*** 1

| | |
|---|---|
| **Kind Code:** | 8 |
| **Kind:** | Untested |
| **Water Found Depth:** | 3.0 |
| **Water Found Depth UOM:** | m |

**Hole Diameter**

| | |
|---|---|
| **Hole ID:** | 1007359901 |
| **Diameter:** | 12.699999809265137 |
| **Depth From:** | 0.0 |
| **Depth To:** | 9.100000381469727 |
| **Hole Depth UOM:** | m |
| **Hole Diameter UOM:** | cm |

**Hole Diameter**

| | |
|---|---|
| **Hole ID:** | 1007359902 |
| **Diameter:** | 10.199999809265137 |
| **Depth From:** | 9.100000381469727 |
| **Depth To:** | 17.700000762939453 |
| **Hole Depth UOM:** | m |
| **Hole Diameter UOM:** | cm |

---

**136** | **1 of 1** | **N/111.8** | **109.8 / 0.00** | **2240 DUNDAS ST W TORONTO ON** | **WWIS**

| | | | |
|---|---|---|---|
| **Well ID:** | 7326326 | **Data Entry Status:** | |
| **Construction Date:** | | **Data Src:** | |
| **Primary Water Use:** | Test Hole | **Date Received:** | 1/14/2019 |
| **Sec. Water Use:** | Monitoring | **Selected Flag:** | TRUE |
| **Final Well Status:** | Test Hole | **Abandonment Rec:** | |
| **Water Type:** | | **Contractor:** | 7644 |
| **Casing Material:** | | **Form Version:** | 7 |
| **Audit No:** | Z301633 | **Owner:** | |
| **Tag:** | A260166 | **Street Name:** | 2240 DUNDAS ST W |
| **Construction Method:** | | **County:** | YORK AND TORONTO |
| **Elevation (m):** | | **Municipality:** | TORONTO CITY |
| **Elevation Reliability:** | | **Site Info:** | |
| **Depth to Bedrock:** | | **Lot:** | |
| **Well Depth:** | | **Concession:** | |
| **Overburden/Bedrock:** | | **Concession Name:** | |
| **Pump Rate:** | | **Easting NAD83:** | |
| **Static Water Level:** | | **Northing NAD83:** | |
| **Flowing (Y/N):** | | **Zone:** | |
| **Flow Rate:** | | **UTM Reliability:** | |
| **Clear/Cloudy:** | | | |

**PDF URL (Map):**

**Additional Detail(s) (Map)**

| | |
|---|---|
| **Well Completed Date:** | 2018/11/30 |
| **Year Completed:** | 2018 |
| **Depth (m):** | |
| **Latitude:** | 43.6569513521484 |
| **Longitude:** | -79.4503644204029 |
| **Path:** | |

**Bore Hole Information**

| | | | |
|---|---|---|---|
| **Bore Hole ID:** | 1007341930 | **Elevation:** | |
| **DP2BR:** | | **Elevrc:** | |

| | | | |
|---|---|---|---|
| ***Spatial Status:*** | | ***Zone:*** | 17 |
| ***Code OB:*** | | ***East83:*** | 624955.00 |
| ***Code OB Desc:*** | | ***North83:*** | 4834939.00 |
| ***Open Hole:*** | | ***Org CS:*** | UTM83 |
| ***Cluster Kind:*** | | ***UTMRC:*** | 4 |
| ***Date Completed:*** | 30-Nov-2018 00:00:00 | ***UTMRC Desc:*** | margin of error : 30 m - 100 m |
| ***Remarks:*** | | ***Location Method:*** | wwr |
| ***Elevrc Desc:*** | | | |
| ***Location Source Date:*** | | | |
| ***Improvement Location Source:*** | | | |
| ***Improvement Location Method:*** | | | |
| ***Source Revision Comment:*** | | | |
| ***Supplier Comment:*** | | | |

***Overburden and Bedrock Materials Interval***

| | |
|---|---|
| ***Formation ID:*** | 1007534669 |
| ***Layer:*** | 2 |
| ***Color:*** | 2 |
| ***General Color:*** | GREY |
| ***Mat1:*** | 28 |
| ***Most Common Material:*** | SAND |
| ***Mat2:*** | |
| ***Mat2 Desc:*** | |
| ***Mat3:*** | |
| ***Mat3 Desc:*** | |
| ***Formation Top Depth:*** | |
| ***Formation End Depth:*** | |
| ***Formation End Depth UOM:*** | ft |

***Overburden and Bedrock Materials Interval***

| | |
|---|---|
| ***Formation ID:*** | 1007534668 |
| ***Layer:*** | 1 |
| ***Color:*** | 6 |
| ***General Color:*** | BROWN |
| ***Mat1:*** | 28 |
| ***Most Common Material:*** | SAND |
| ***Mat2:*** | |
| ***Mat2 Desc:*** | |
| ***Mat3:*** | |
| ***Mat3 Desc:*** | |
| ***Formation Top Depth:*** | 0.0 |
| ***Formation End Depth:*** | |
| ***Formation End Depth UOM:*** | ft |

***Annular Space/Abandonment Sealing Record***

| | |
|---|---|
| ***Plug ID:*** | 1007534679 |
| ***Layer:*** | 3 |
| ***Plug From:*** | 9.0 |
| ***Plug To:*** | 20.0 |
| ***Plug Depth UOM:*** | ft |

***Annular Space/Abandonment Sealing Record***

| | |
|---|---|
| ***Plug ID:*** | 1007534677 |
| ***Layer:*** | 1 |

| | |
|---|---|
| ***Plug From:*** | 0.0 |
| ***Plug To:*** | 1.0 |
| ***Plug Depth UOM:*** | ft |

***Annular Space/Abandonment Sealing Record***

| | |
|---|---|
| ***Plug ID:*** | 1007534678 |
| ***Layer:*** | 2 |
| ***Plug From:*** | 1.0 |
| ***Plug To:*** | 9.0 |
| ***Plug Depth UOM:*** | ft |

***Method of Construction & Well Use***

| | |
|---|---|
| ***Method Construction ID:*** | 1007534676 |
| ***Method Construction Code:*** | 2 |
| ***Method Construction:*** | Rotary (Convent.) |
| ***Other Method Construction:*** | ROTARY (REVERSE) |

***Pipe Information***

| | |
|---|---|
| ***Pipe ID:*** | 1007534667 |
| ***Casing No:*** | 0 |
| ***Comment:*** | |
| ***Alt Name:*** | |

***Construction Record - Casing***

| | |
|---|---|
| ***Casing ID:*** | 1007534672 |
| ***Layer:*** | 1 |
| ***Material:*** | 5 |
| ***Open Hole or Material:*** | PLASTIC |
| ***Depth From:*** | 0.0 |
| ***Depth To:*** | 10.0 |
| ***Casing Diameter:*** | 2.0 |
| ***Casing Diameter UOM:*** | inch |
| ***Casing Depth UOM:*** | ft |

***Construction Record - Screen***

| | |
|---|---|
| ***Screen ID:*** | 1007534673 |
| ***Layer:*** | 1 |
| ***Slot:*** | 10 |
| ***Screen Top Depth:*** | 10.0 |
| ***Screen End Depth:*** | 20.0 |
| ***Screen Material:*** | 5 |
| ***Screen Depth UOM:*** | ft |
| ***Screen Diameter UOM:*** | inch |
| ***Screen Diameter:*** | 2.375 |

***Water Details***

| | |
|---|---|
| ***Water ID:*** | 1007534671 |
| ***Layer:*** | 1 |
| ***Kind Code:*** | |
| ***Kind:*** | |
| ***Water Found Depth:*** | 8.0 |
| ***Water Found Depth UOM:*** | ft |

***Hole Diameter***

| | |
|---|---|
| ***Hole ID:*** | 1007534670 |
| ***Diameter:*** | 8.0 |
| ***Depth From:*** | 0.0 |
| ***Depth To:*** | 20.0 |
| ***Hole Depth UOM:*** | ft |
| ***Hole Diameter UOM:*** | inch |

| 137 | 1 of 1 | NE/112.2 | 109.8 / 0.00 | 1437 BLOOR ST W TORONTO ON | WWIS |
|---|---|---|---|---|---|

| | | | |
|---|---|---|---|
| ***Well ID:*** | 7323955 | ***Data Entry Status:*** | |
| ***Construction Date:*** | | ***Data Src:*** | |
| ***Primary Water Use:*** | Test Hole | ***Date Received:*** | 11/1/2018 |
| ***Sec. Water Use:*** | Monitoring | ***Selected Flag:*** | TRUE |
| ***Final Well Status:*** | Monitoring and Test Hole | ***Abandonment Rec:*** | |
| ***Water Type:*** | | ***Contractor:*** | 7241 |
| ***Casing Material:*** | | ***Form Version:*** | 7 |
| ***Audit No:*** | Z292001 | ***Owner:*** | |
| ***Tag:*** | A254575 | ***Street Name:*** | 1437 BLOOR ST W |
| ***Construction Method:*** | | ***County:*** | YORK AND TORONTO |
| ***Elevation (m):*** | | ***Municipality:*** | TORONTO CITY |
| ***Elevation Reliability:*** | | ***Site Info:*** | |
| ***Depth to Bedrock:*** | | ***Lot:*** | |
| ***Well Depth:*** | | ***Concession:*** | |
| ***Overburden/Bedrock:*** | | ***Concession Name:*** | |
| ***Pump Rate:*** | | ***Easting NAD83:*** | |
| ***Static Water Level:*** | | ***Northing NAD83:*** | |
| ***Flowing (Y/N):*** | | ***Zone:*** | |
| ***Flow Rate:*** | | ***UTM Reliability:*** | |
| ***Clear/Cloudy:*** | | | |

***PDF URL (Map):***

***Additional Detail(s) (Map)***

| | |
|---|---|
| ***Well Completed Date:*** | 2018/08/08 |
| ***Year Completed:*** | 2018 |
| ***Depth (m):*** | 4.2672 |
| ***Latitude:*** | 43.6568287974752 |
| ***Longitude:*** | -79.4486313800396 |
| ***Path:*** | |

***Bore Hole Information***

| | | | |
|---|---|---|---|
| ***Bore Hole ID:*** | 1007320960 | ***Elevation:*** | |
| ***DP2BR:*** | | ***Elevrc:*** | |
| ***Spatial Status:*** | | ***Zone:*** | 17 |
| ***Code OB:*** | | ***East83:*** | 625095.00 |
| ***Code OB Desc:*** | | ***North83:*** | 4834928.00 |
| ***Open Hole:*** | | ***Org CS:*** | UTM83 |
| ***Cluster Kind:*** | | ***UTMRC:*** | 4 |
| ***Date Completed:*** | 08-Aug-2018 00:00:00 | ***UTMRC Desc:*** | margin of error : 30 m - 100 m |
| ***Remarks:*** | | ***Location Method:*** | wwr |
| ***Elevrc Desc:*** | | | |
| ***Location Source Date:*** | | | |
| ***Improvement Location Source:*** | | | |
| ***Improvement Location Method:*** | | | |
| ***Source Revision Comment:*** | | | |
| ***Supplier Comment:*** | | | |

***Overburden and Bedrock Materials Interval***

| | |
|---|---|
| ***Formation ID:*** | 1007595051 |
| ***Layer:*** | 1 |
| ***Color:*** | 2 |
| ***General Color:*** | GREY |
| ***Mat1:*** | 11 |
| ***Most Common Material:*** | GRAVEL |
| ***Mat2:*** | |
| ***Mat2 Desc:*** | |
| ***Mat3:*** | |
| ***Mat3 Desc:*** | |
| ***Formation Top Depth:*** | 0.0 |
| ***Formation End Depth:*** | 1.0 |
| ***Formation End Depth UOM:*** | ft |

***Overburden and Bedrock Materials Interval***

| | |
|---|---|
| ***Formation ID:*** | 1007595052 |
| ***Layer:*** | 2 |
| ***Color:*** | 6 |
| ***General Color:*** | BROWN |
| ***Mat1:*** | 01 |
| ***Most Common Material:*** | FILL |
| ***Mat2:*** | |
| ***Mat2 Desc:*** | |
| ***Mat3:*** | |
| ***Mat3 Desc:*** | |
| ***Formation Top Depth:*** | 1.0 |
| ***Formation End Depth:*** | 3.0 |
| ***Formation End Depth UOM:*** | ft |

***Overburden and Bedrock Materials Interval***

| | |
|---|---|
| ***Formation ID:*** | 1007595053 |
| ***Layer:*** | 3 |
| ***Color:*** | 6 |
| ***General Color:*** | BROWN |
| ***Mat1:*** | 28 |
| ***Most Common Material:*** | SAND |
| ***Mat2:*** | |
| ***Mat2 Desc:*** | |
| ***Mat3:*** | |
| ***Mat3 Desc:*** | |
| ***Formation Top Depth:*** | 3.0 |
| ***Formation End Depth:*** | 14.0 |
| ***Formation End Depth UOM:*** | ft |

***Annular Space/Abandonment Sealing Record***

| | |
|---|---|
| ***Plug ID:*** | 1007595062 |
| ***Layer:*** | 2 |
| ***Plug From:*** | 0.5 |
| ***Plug To:*** | 3.0 |
| ***Plug Depth UOM:*** | ft |

***Annular Space/Abandonment Sealing Record***

***Plug ID:*** 1007595061
***Layer:*** 1
***Plug From:*** 0.0
***Plug To:*** 0.5
***Plug Depth UOM:*** ft

***Annular Space/Abandonment Sealing Record***

***Plug ID:*** 1007595063
***Layer:*** 3
***Plug From:*** 3.0
***Plug To:*** 14.0
***Plug Depth UOM:*** ft

***Method of Construction & Well Use***

***Method Construction ID:*** 1007595060
***Method Construction Code:*** D
***Method Construction:*** Direct Push
***Other Method Construction:***

***Pipe Information***

***Pipe ID:*** 1007595050
***Casing No:*** 0
***Comment:***
***Alt Name:***

***Construction Record - Casing***

***Casing ID:*** 1007595056
***Layer:*** 1
***Material:*** 5
***Open Hole or Material:*** PLASTIC
***Depth From:*** 0.0
***Depth To:*** 4.0
***Casing Diameter:*** 1.25
***Casing Diameter UOM:*** inch
***Casing Depth UOM:*** ft

***Construction Record - Screen***

***Screen ID:*** 1007595057
***Layer:*** 1
***Slot:*** 10
***Screen Top Depth:*** 4.0
***Screen End Depth:*** 14.0
***Screen Material:*** 5
***Screen Depth UOM:*** ft
***Screen Diameter UOM:*** inch
***Screen Diameter:*** 1.5

***Water Details***

***Water ID:*** 1007595055
***Layer:***
***Kind Code:***
***Kind:***

**Water Found Depth:**
**Water Found Depth UOM:** ft

**Hole Diameter**

**Hole ID:** 1007595054
**Diameter:** 2.5
**Depth From:** 0.0
**Depth To:** 14.0
**Hole Depth UOM:** ft
**Hole Diameter UOM:** inch

---

| 138 | 1 of 1 | WNW/114.4 | 109.8 / 0.00 | 1553, 1555, 1557 Bloor St. W. Toronto ON | EHS |
|---|---|---|---|---|---|

| | | | |
|---|---|---|---|
| **Order No:** | 20160323009 | **Nearest Intersection:** | |
| **Status:** | C | **Municipality:** | |
| **Report Type:** | Standard Express Report | **Client Prov/State:** | ON |
| **Report Date:** | 23-MAR-16 | **Search Radius (km):** | .25 |
| **Date Received:** | 23-MAR-16 | **X:** | -79.453443 |
| **Previous Site Name:** | | **Y:** | 43.655908 |
| **Lot/Building Size:** | | | |
| **Additional Info Ordered:** | | | |

---

| 139 | 1 of 1 | NE/115.0 | 109.8 / 0.00 | ON | BORE |
|---|---|---|---|---|---|

| | | | |
|---|---|---|---|
| **Borehole ID:** | 636747 | **Inclin FLG:** | No |
| **OGF ID:** | 215537144 | **SP Status:** | Initial Entry |
| **Status:** | | **Surv Elev:** | No |
| **Type:** | Borehole | **Piezometer:** | No |
| **Use:** | Geotechnical/Geological Investigation | **Primary Name:** | |
| **Completion Date:** | JAN-1965 | **Municipality:** | |
| **Static Water Level:** | | **Lot:** | |
| **Primary Water Use:** | Not Used | **Township:** | |
| **Sec. Water Use:** | | **Latitude DD:** | 43.656781 |
| **Total Depth m:** | 4.6 | **Longitude DD:** | -79.448513 |
| **Depth Ref:** | Ground Surface | **UTM Zone:** | 17 |
| **Depth Elev:** | | **Easting:** | 625105 |
| **Drill Method:** | Power auger | **Northing:** | 4834923 |
| **Orig Ground Elev m:** | 112 | **Location Accuracy:** | |
| **Elev Reliabil Note:** | | **Accuracy:** | Not Applicable |
| **DEM Ground Elev m:** | 112 | | |
| **Concession:** | | | |
| **Location D:** | | | |
| **Survey D:** | | | |
| **Comments:** | | | |

**Borehole Geology Stratum**

| | | | |
|---|---|---|---|
| **Geology Stratum ID:** | 218478186 | **Mat Consistency:** | Dense |
| **Top Depth:** | 2.1 | **Material Moisture:** | |
| **Bottom Depth:** | 4.6 | **Material Texture:** | |
| **Material Color:** | Brown | **Non Geo Mat Type:** | |
| **Material 1:** | Sand | **Geologic Formation:** | |
| **Material 2:** | Silt | **Geologic Group:** | |
| **Material 3:** | | **Geologic Period:** | |
| **Material 4:** | | **Depositional Gen:** | lacustrine |
| **Gsc Material Description:** | | | |

**Stratum Description:** SAND,SILT. BROWN,LACUSTRINE,DENSE, AGE GLACIAL. 0001503000070032 **Note: Many records provided by the department have a truncated [Stratum Description] field.

| | | | |
|---|---|---|---|
| **Geology Stratum ID:** | 218478185 | **Mat Consistency:** | Dense |
| **Top Depth:** | .5 | **Material Moisture:** | |
| **Bottom Depth:** | 2.1 | **Material Texture:** | Medium |
| **Material Color:** | Brown | **Non Geo Mat Type:** | |
| **Material 1:** | Sand | **Geologic Formation:** | |
| **Material 2:** | | **Geologic Group:** | |
| **Material 3:** | | **Geologic Period:** | |
| **Material 4:** | | **Depositional Gen:** | lacustrine |
| **Gsc Material Description:** | | | |
| **Stratum Description:** | SAND-MEDIUM. BROWN,LACUSTRINE,DENSE, AGE GLACIAL. | | |

| | | | |
|---|---|---|---|
| **Geology Stratum ID:** | 218478184 | **Mat Consistency:** | |
| **Top Depth:** | 0 | **Material Moisture:** | |
| **Bottom Depth:** | .5 | **Material Texture:** | |
| **Material Color:** | | **Non Geo Mat Type:** | |
| **Material 1:** | Sand | **Geologic Formation:** | |
| **Material 2:** | Gravel | **Geologic Group:** | |
| **Material 3:** | | **Geologic Period:** | |
| **Material 4:** | | **Depositional Gen:** | |
| **Gsc Material Description:** | | | |
| **Stratum Description:** | SAND,GRAVEL. | | |

***Source***

| | | | |
|---|---|---|---|
| **Source Type:** | Data Survey | **Source Appl:** | Spatial/Tabular |
| **Source Orig:** | Geological Survey of Canada | **Source Iden:** | 1 |
| **Source Date:** | 1956-1972 | **Scale or Res:** | Varies |
| **Confidence:** | M | **Horizontal:** | NAD27 |
| **Observatio:** | | **Verticalda:** | Mean Average Sea Level |
| **Source Name:** | Urban Geology Automated Information System (UGAIS) | | |
| **Source Details:** | File: TOR1A.txt RecordID: 047070 NTS_Sheet: 30M11E | | |
| **Confiden 1:** | Reliable information but incomplete. | | |

***Source List***

| | | | |
|---|---|---|---|
| **Source Identifier:** | 1 | **Horizontal Datum:** | NAD27 |
| **Source Type:** | Data Survey | **Vertical Datum:** | Mean Average Sea Level |
| **Source Date:** | 1956-1972 | **Projection Name:** | Universal Transverse Mercator |
| **Scale or Resolution:** | Varies | | |
| **Source Name:** | Urban Geology Automated Information System (UGAIS) | | |
| **Source Originators:** | Geological Survey of Canada | | |

| 140 | 1 of 1 | E/116.8 | 109.8 / 0.00 | 150 Sterling Rd. Toronto ON | WWIS |
|---|---|---|---|---|---|

| | | | |
|---|---|---|---|
| **Well ID:** | 7332213 | **Data Entry Status:** | |
| **Construction Date:** | | **Data Src:** | |
| **Primary Water Use:** | Monitoring and Test Hole | **Date Received:** | 5/10/2019 |
| **Sec. Water Use:** | | **Selected Flag:** | TRUE |
| **Final Well Status:** | Monitoring and Test Hole | **Abandonment Rec:** | |
| **Water Type:** | | **Contractor:** | 6607 |
| **Casing Material:** | | **Form Version:** | 9 |
| **Audit No:** | 9HASKFFZ | **Owner:** | |
| **Tag:** | A264719 | **Street Name:** | 150 Sterling Rd. |
| **Construction Method:** | | **County:** | YORK AND TORONTO |
| **Elevation (m):** | | **Municipality:** | TORONTO CITY |
| **Elevation Reliability:** | | **Site Info:** | BH 19-11A |
| **Depth to Bedrock:** | | **Lot:** | |
| **Well Depth:** | | **Concession:** | |
| **Overburden/Bedrock:** | | **Concession Name:** | |
| **Pump Rate:** | | **Easting NAD83:** | |
| **Static Water Level:** | | **Northing NAD83:** | |
| **Flowing (Y/N):** | | **Zone:** | |

***Flow Rate:***
***Clear/Cloudy:***
***UTM Reliability:***

***PDF URL (Map):*** https://d2khazk8e83rdv.cloudfront.net/moe_mapping/downloads/2Water/Wells_pdfs/733\7332213.pdf

***Additional Detail(s) (Map)***

***Well Completed Date:*** 2019/03/27
***Year Completed:*** 2019
***Depth (m):*** 6
***Latitude:*** 43.6546591736019
***Longitude:*** -79.4466658961293
***Path:*** 733\7332213.pdf

***Bore Hole Information***

***Bore Hole ID:*** 1007376886
***DP2BR:***
***Spatial Status:***
***Code OB:***
***Code OB Desc:***
***Open Hole:***
***Cluster Kind:***
***Date Completed:*** 27-Mar-2019 00:00:00
***Remarks:***
***Elevrc Desc:***
***Location Source Date:***
***Improvement Location Source:***
***Improvement Location Method:***
***Source Revision Comment:***
***Supplier Comment:***

***Elevation:***
***Elevrc:***
***Zone:*** 17
***East83:*** 625258.00
***North83:*** 4834690.00
***Org CS:*** UTM83
***UTMRC:*** 4
***UTMRC Desc:*** margin of error : 30 m - 100 m
***Location Method:*** wwr

***Overburden and Bedrock Materials Interval***

***Formation ID:*** 1007377316
***Layer:*** 1
***Color:*** 6
***General Color:*** BROWN
***Mat1:*** 28
***Most Common Material:*** SAND
***Mat2:*** 27
***Mat2 Desc:*** OTHER
***Mat3:*** 01
***Mat3 Desc:*** FILL
***Formation Top Depth:*** 0.0
***Formation End Depth:*** 3.0
***Formation End Depth UOM:*** m

***Overburden and Bedrock Materials Interval***

***Formation ID:*** 1007377317
***Layer:*** 2
***Color:*** 2
***General Color:*** GREY
***Mat1:*** 28
***Most Common Material:*** SAND
***Mat2:***
***Mat2 Desc:***
***Mat3:*** 66
***Mat3 Desc:*** DENSE

***Formation Top Depth:*** 3.0
***Formation End Depth:*** 4.5
***Formation End Depth UOM:*** m

***Overburden and Bedrock Materials Interval***

***Formation ID:*** 1007377318
***Layer:*** 3
***Color:*** 2
***General Color:*** GREY
***Mat1:*** 28
***Most Common Material:*** SAND
***Mat2:*** 06
***Mat2 Desc:*** SILT
***Mat3:*** 66
***Mat3 Desc:*** DENSE
***Formation Top Depth:*** 4.5
***Formation End Depth:*** 6.0
***Formation End Depth UOM:*** m

***Annular Space/Abandonment Sealing Record***

***Plug ID:*** 1007377689
***Layer:*** 1
***Plug From:*** 0.0
***Plug To:*** 0.30000001192092896
***Plug Depth UOM:*** m

***Annular Space/Abandonment Sealing Record***

***Plug ID:*** 1007377690
***Layer:*** 2
***Plug From:*** 0.30000001192092896
***Plug To:*** 2.700000047683716
***Plug Depth UOM:*** m

***Annular Space/Abandonment Sealing Record***

***Plug ID:*** 1007377624
***Layer:*** 1
***Plug From:***
***Plug To:***
***Plug Depth UOM:*** m

***Method of Construction & Well Use***

***Method Construction ID:*** 1007377171
***Method Construction Code:*** 6
***Method Construction:*** Boring
***Other Method Construction:***

***Pipe Information***

***Pipe ID:*** 1007377058
***Casing No:*** 0
***Comment:***

***Alt Name:***

***Construction Record - Casing***

| | |
|---|---|
| ***Casing ID:*** | 1007377453 |
| ***Layer:*** | 1 |
| ***Material:*** | 5 |
| ***Open Hole or Material:*** | PLASTIC |
| ***Depth From:*** | 0.6000000238418579 |
| ***Depth To:*** | 3.0 |
| ***Casing Diameter:*** | 5.099999904632568 |
| ***Casing Diameter UOM:*** | cm |
| ***Casing Depth UOM:*** | m |

***Construction Record - Screen***

| | |
|---|---|
| ***Screen ID:*** | 1007377513 |
| ***Layer:*** | 1 |
| ***Slot:*** | 10 |
| ***Screen Top Depth:*** | 3.0 |
| ***Screen End Depth:*** | 6.0 |
| ***Screen Material:*** | 5 |
| ***Screen Depth UOM:*** | m |
| ***Screen Diameter UOM:*** | cm |
| ***Screen Diameter:*** | 6.400000095367432 |

***Results of Well Yield Testing***

| | |
|---|---|
| ***Pump Test ID:*** | 1007377059 |
| ***Pump Set At:*** | |
| ***Static Level:*** | |
| ***Final Level After Pumping:*** | |
| ***Recommended Pump Depth:*** | |
| ***Pumping Rate:*** | |
| ***Flowing Rate:*** | |
| ***Recommended Pump Rate:*** | |
| ***Levels UOM:*** | m |
| ***Rate UOM:*** | LPM |
| ***Water State After Test Code:*** | |
| ***Water State After Test:*** | |
| ***Pumping Test Method:*** | |
| ***Pumping Duration HR:*** | |
| ***Pumping Duration MIN:*** | |
| ***Flowing:*** | |

***Water Details***

| | |
|---|---|
| ***Water ID:*** | 1007377275 |
| ***Layer:*** | 1 |
| ***Kind Code:*** | 8 |
| ***Kind:*** | Untested |
| ***Water Found Depth:*** | 3.0 |
| ***Water Found Depth UOM:*** | m |

***Hole Diameter***

| | |
|---|---|
| ***Hole ID:*** | 1007377570 |
| ***Diameter:*** | 21.0 |
| ***Depth From:*** | 0.0 |
| ***Depth To:*** | 6.0 |
| ***Hole Depth UOM:*** | m |
| ***Hole Diameter UOM:*** | cm |

| Map Key | Number of Records | Direction/ Distance (m) | Elev/Diff (m) | Site | DB |
|---|---|---|---|---|---|
| 141 | 1 of 2 | NE/117.5 | 109.8 / 0.00 | TORONTO CITY-LANDSDOWNE AVE. /SYMINGTON<br>BLOOR ST.W/PERTH AVE.<br>TORONTO CITY ON | CA |

| | |
|---|---|
| **Certificate #:** | 3-1598-91- |
| **Application Year:** | 91 |
| **Issue Date:** | 1/15/1992 |
| **Approval Type:** | Municipal sewage |
| **Status:** | Approved in 1992 |
| **Application Type:** | |
| **Client Name:** | |
| **Client Address:** | |
| **Client City:** | |
| **Client Postal Code:** | |
| **Project Description:** | |
| **Contaminants:** | |
| **Emission Control:** | |

| | | | | | |
|---|---|---|---|---|---|
| 141 | 2 of 2 | NE/117.5 | 109.8 / 0.00 | TORONTO CITY<br>BLOOR ST.W./PERTH AVE.<br>TORONTO CITY ON | CA |

| | |
|---|---|
| **Certificate #:** | 3-0688-93- |
| **Application Year:** | 93 |
| **Issue Date:** | 6/30/1993 |
| **Approval Type:** | Municipal sewage |
| **Status:** | Approved |
| **Application Type:** | |
| **Client Name:** | |
| **Client Address:** | |
| **Client City:** | |
| **Client Postal Code:** | |
| **Project Description:** | |
| **Contaminants:** | |
| **Emission Control:** | |

| | | | | | |
|---|---|---|---|---|---|
| 142 | 1 of 4 | NE/118.0 | 109.8 / 0.00 | 541035 Ontario Limited<br>77 Perth Avenue Toronto Ontario M6R 2C1<br>Toronto<br>ON | EBR |

| | | | |
|---|---|---|---|
| **EBR Registry No:** | IA04E1706 | **Decision Posted:** | |
| **Ministry Ref No:** | 1242-64UR4S | **Exception Posted:** | |
| **Notice Type:** | Instrument Decision | **Section:** | |
| **Notice Stage:** | | **Act 1:** | |
| **Notice Date:** | October 25, 2004 | **Act 2:** | |
| **Proposal Date:** | September 20, 2004 | **Site Location Map:** | |
| **Year:** | 2004 | | |

| | |
|---|---|
| **Instrument Type:** | (EPA s. 9) - Approval for discharge into the natural environment other than water (i.e. Air) |
| **Off Instrument Name:** | |
| **Posted By:** | |
| **Company Name:** | 541035 Ontario Limited |
| **Site Address:** | |
| **Location Other:** | |
| **Proponent Name:** | |
| **Proponent Address:** | 512 Manning Avenue, Toronto Ontario, M6G 2V7 |
| **Comment Period:** | |
| **URL:** | |

***Site Location Details:***

77 Perth Avenue Toronto Ontario M6R 2C1 Toronto

---

**142** ***2 of 4*** ***NE/118.0*** ***109.8 / 0.00*** ***541035 Ontario Limited 77 Perth Avenue Toronto ON M6R 2C1*** ***CA***

***Certificate #:*** 7444-65XS8D
***Application Year:*** 2004
***Issue Date:*** 10/21/2004
***Approval Type:*** Air
***Status:*** Revoked and/or Replaced
***Application Type:***
***Client Name:***
***Client Address:***
***Client City:***
***Client Postal Code:***
***Project Description:***
***Contaminants:***
***Emission Control:***

---

**142** ***3 of 4*** ***NE/118.0*** ***109.8 / 0.00*** ***541035 Ontario Limited 77 Perth Ave Toronto ON M6G 2V7*** ***ECA***

***Approval No:*** 1998-78FGQG
***Approval Date:*** 2007-10-29
***Status:*** Approved
***Record Type:*** ECA
***Link Source:*** IDS
***SWP Area Name:*** Toronto
***Approval Type:*** ECA-AIR
***Project Type:*** AIR
***Business Name:*** 541035 Ontario Limited
***Address:*** 77 Perth Ave
***Full Address:***
***Full PDF Link:*** https://www.accessenvironment.ene.gov.on.ca/instruments/8099-78CRPL-14.pdf
***PDF Site Location:***

***MOE District:*** Metro Toronto
***City:***
***Longitude:*** -79.44683
***Latitude:*** 43.655197
***Geometry X:***
***Geometry Y:***

---

**142** ***4 of 4*** ***NE/118.0*** ***109.8 / 0.00*** ***541035 Ontario Limited 77 Perth Avenue Toronto ON M6G 2V7*** ***ECA***

***Approval No:*** 7444-65XS8D
***Approval Date:*** 2004-10-21
***Status:*** Revoked and/or Replaced
***Record Type:*** ECA
***Link Source:*** IDS
***SWP Area Name:*** Toronto
***Approval Type:*** ECA-AIR
***Project Type:*** AIR
***Business Name:*** 541035 Ontario Limited
***Address:*** 77 Perth Avenue
***Full Address:***
***Full PDF Link:*** https://www.accessenvironment.ene.gov.on.ca/instruments/1242-64UR4S-14.pdf
***PDF Site Location:***

***MOE District:*** Metro Toronto
***City:***
***Longitude:*** -79.44683
***Latitude:*** 43.655197
***Geometry X:***
***Geometry Y:***

---

| Map Key | Number of Records | Direction/ Distance (m) | Elev/Diff (m) | Site | DB |
|---|---|---|---|---|---|
| 143 | 1 of 1 | NNE/118.1 | 109.8 / 0.00 | 158 STERLING RD. Toronto ON | WWIS |

| | | | |
|---|---|---|---|
| **Well ID:** | 7127688 | **Data Entry Status:** | |
| **Construction Date:** | | **Data Src:** | |
| **Primary Water Use:** | Monitoring | **Date Received:** | 8/19/2009 |
| **Sec. Water Use:** | | **Selected Flag:** | TRUE |
| **Final Well Status:** | Abandoned-Other | **Abandonment Rec:** | Yes |
| **Water Type:** | | **Contractor:** | 6607 |
| **Casing Material:** | | **Form Version:** | 5 |
| **Audit No:** | M05156 | **Owner:** | |
| **Tag:** | | **Street Name:** | 158 STERLING RD. |
| **Construction Method:** | | **County:** | YORK AND TORONTO |
| **Elevation (m):** | | **Municipality:** | TORONTO CITY |
| **Elevation Reliability:** | | **Site Info:** | |
| **Depth to Bedrock:** | | **Lot:** | |
| **Well Depth:** | | **Concession:** | |
| **Overburden/Bedrock:** | | **Concession Name:** | |
| **Pump Rate:** | | **Easting NAD83:** | |
| **Static Water Level:** | | **Northing NAD83:** | |
| **Flowing (Y/N):** | | **Zone:** | |
| **Flow Rate:** | | **UTM Reliability:** | |
| **Clear/Cloudy:** | | | |

**PDF URL (Map):** https://d2khazk8e83rdv.cloudfront.net/moe_mapping/downloads/2Water/Wells_pdfs/712\7127688.pdf

***Additional Detail(s) (Map)***

| | |
|---|---|
| **Well Completed Date:** | 2009/04/26 |
| **Year Completed:** | 2009 |
| **Depth (m):** | |
| **Latitude:** | 43.6571234652139 |
| **Longitude:** | -79.4497771255902 |
| **Path:** | 712\7127688.pdf |

***Bore Hole Information***

| | | | |
|---|---|---|---|
| **Bore Hole ID:** | 1002811994 | **Elevation:** | |
| **DP2BR:** | | **Elevrc:** | |
| **Spatial Status:** | | **Zone:** | 17 |
| **Code OB:** | | **East83:** | 629965.00 |
| **Code OB Desc:** | | **North83:** | 9839972.00 |
| **Open Hole:** | | **Org CS:** | UTM83 |
| **Cluster Kind:** | This is a record from cluster log sheet | **UTMRC:** | 9 |
| **Date Completed:** | 26-Apr-2009 00:00:00 | **UTMRC Desc:** | unknown UTM |
| **Remarks:** | | **Location Method:** | wwr |
| **Elevrc Desc:** | | | |
| **Location Source Date:** | | | |
| **Improvement Location Source:** | | | |
| **Improvement Location Method:** | | | |
| **Source Revision Comment:** | | | |
| **Supplier Comment:** | | | |

***Annular Space/Abandonment Sealing Record***

| | |
|---|---|
| **Plug ID:** | 1002811998 |
| **Layer:** | |
| **Plug From:** | |
| **Plug To:** | |
| **Plug Depth UOM:** | |

***Method of Construction & Well***

***Use***

***Method Construction ID:*** 1002811997
***Method Construction Code:***
***Method Construction:***
***Other Method Construction:*** BORING

***Hole Diameter***

***Hole ID:*** 1002811996
***Diameter:*** 21.0
***Depth From:***
***Depth To:*** 3.5999999046325684
***Hole Depth UOM:*** m
***Hole Diameter UOM:*** cm

***Bore Hole Information***

***Bore Hole ID:*** 1002661379
***DP2BR:***
***Spatial Status:***
***Code OB:***
***Code OB Desc:***
***Open Hole:*** No
***Cluster Kind:***
***Date Completed:*** 26-Apr-2009 00:00:00
***Remarks:***
***Elevrc Desc:***
***Location Source Date:***
***Improvement Location Source:***
***Improvement Location Method:***
***Source Revision Comment:***
***Supplier Comment:***

***Elevation:***
***Elevrc:***
***Zone:*** 17
***East83:*** 625002.00
***North83:*** 4834959.00
***Org CS:*** UTM83
***UTMRC:*** 5
***UTMRC Desc:*** margin of error : 100 m - 300 m
***Location Method:*** wwr

***Annular Space/Abandonment Sealing Record***

***Plug ID:*** 1002812001
***Layer:*** 1
***Plug From:*** 0.0
***Plug To:*** 3.5999999046325684
***Plug Depth UOM:*** m

***Method of Construction & Well Use***

***Method Construction ID:*** 1002812005
***Method Construction Code:*** 6
***Method Construction:*** Boring
***Other Method Construction:***

***Pipe Information***

***Pipe ID:*** 1002811999
***Casing No:*** 0
***Comment:***
***Alt Name:***

***Construction Record - Casing***

***Casing ID:*** 1002812002

| | |
|---|---|
| **Layer:** | 1 |
| **Material:** | 5 |
| **Open Hole or Material:** | PLASTIC |
| **Depth From:** | 0.0 |
| **Depth To:** | 3.5999999046325684 |
| **Casing Diameter:** | 5.099999904632568 |
| **Casing Diameter UOM:** | cm |
| **Casing Depth UOM:** | m |

***Construction Record - Screen***

| | |
|---|---|
| **Screen ID:** | 1002812003 |
| **Layer:** | 1 |
| **Slot:** | 20 |
| **Screen Top Depth:** | |
| **Screen End Depth:** | |
| **Screen Material:** | 5 |
| **Screen Depth UOM:** | m |
| **Screen Diameter UOM:** | cm |
| **Screen Diameter:** | 6.400000095367432 |

***Hole Diameter***

| | |
|---|---|
| **Hole ID:** | 1002812000 |
| **Diameter:** | 21.0 |
| **Depth From:** | 0.0 |
| **Depth To:** | 3.5999999046325684 |
| **Hole Depth UOM:** | m |
| **Hole Diameter UOM:** | cm |

---

**144** | **1 of 1** | **WNW/118.6** | **109.8 / 0.00** | **1540 Bloor St W**
**Toronto ON M6P1A4** | **EHS**

| | | | |
|---|---|---|---|
| **Order No:** | 20171222013 | **Nearest Intersection:** | |
| **Status:** | C | **Municipality:** | |
| **Report Type:** | Standard Report | **Client Prov/State:** | ON |
| **Report Date:** | 29-DEC-17 | **Search Radius (km):** | .25 |
| **Date Received:** | 22-DEC-17 | **X:** | -79.452935 |
| **Previous Site Name:** | | **Y:** | 43.656428 |
| **Lot/Building Size:** | | | |
| **Additional Info Ordered:** | | | |

---

**145** | **1 of 2** | **WNW/118.6** | **109.8 / 0.00** | **Enbridge Gas Distribution Inc.**
**1555 Bloor Street West**
**Toronto ON** | **SPL**

| | | | |
|---|---|---|---|
| **Ref No:** | 7873-BAQUHT | **Discharger Report:** | |
| **Site No:** | NA | **Material Group:** | |
| **Incident Dt:** | 3/29/2019 | **Health/Env Conseq:** | 2 - Minor Environment |
| **Year:** | | **Client Type:** | Corporation |
| **Incident Cause:** | | **Sector Type:** | Miscellaneous Communal |
| **Incident Event:** | Leak/Break | **Agency Involved:** | |
| **Contaminant Code:** | 35 | **Nearest Watercourse:** | |
| **Contaminant Name:** | NATURAL GAS (METHANE) | **Site Address:** | 1555 Bloor Street West |
| **Contaminant Limit 1:** | | **Site District Office:** | Toronto - District |
| **Contam Limit Freq 1:** | | **Site Postal Code:** | |
| **Contaminant UN No 1:** | 1075 | **Site Region:** | Central |
| **Environment Impact:** | | **Site Municipality:** | Toronto |
| **Nature of Impact:** | | **Site Lot:** | |
| **Receiving Medium:** | | **Site Conc:** | |
| **Receiving Env:** | Air | **Northing:** | |
| **MOE Response:** | No | **Easting:** | |

| Map Key | Number of Records | Direction/ Distance (m) | Elev/Diff (m) | Site | DB |
|---|---|---|---|---|---|

| | | | |
|---|---|---|---|
| **Dt MOE Arvl on Scn:** | | **Site Geo Ref Accu:** | |
| **MOE Reported Dt:** | 3/29/2019 | **Site Map Datum:** | |
| **Dt Document Closed:** | 5/8/2019 | **SAC Action Class:** | TSSA - Fuel Safety Branch - Hydrocarbon Fuel Release/Spill |
| **Incident Reason:** | Operator/Human Error | **Source Type:** | Pipeline/Components |
| **Site Name:** | Private residence<UNOFFICIAL> | | |
| **Site County/District:** | | | |
| **Site Geo Ref Meth:** | | | |
| **Incident Summary:** | TSSA FSB: 1" plastic gas line damage, made safe | | |
| **Contaminant Qty:** | 0 other - see incident description | | |

---

| | | | | | |
|---|---|---|---|---|---|
| 145 | 2 of 2 | WNW/118.6 | 109.8 / 0.00 | **ENBRIDGE GAS INC**<br>**1555 BLOOR ST W,,TORONTO,ON,M6P 1A5,CA**<br>**ON** | PINC |

| | | | |
|---|---|---|---|
| **Incident ID:** | | **Pipe Material:** | |
| **Incident No:** | 2546230 | **Fuel Category:** | |
| **Incident Reported Dt:** | 4/1/2019 | **Health Impact:** | |
| **Type:** | FS-Pipeline Incident | **Environment Impact:** | |
| **Status Code:** | | **Property Damage:** | |
| **Tank Status:** | Pipeline Damage Reason Est | **Service Interrupt:** | |
| **Task No:** | | **Enforce Policy:** | |
| **Spills Action Centre:** | | **Public Relation:** | |
| **Fuel Type:** | | **Pipeline System:** | |
| **Fuel Occurrence Tp:** | | **PSIG:** | |
| **Date of Occurrence:** | | **Attribute Category:** | |
| **Occurrence Start Dt:** | | **Regulator Location:** | |
| **Depth:** | | **Method Details:** | |
| **Customer Acct Name:** | ENBRIDGE GAS INC | | |
| **Incident Address:** | 1555 BLOOR ST W,,TORONTO,ON,M6P 1A5,CA | | |
| **Operation Type:** | | | |
| **Pipeline Type:** | | | |
| **Regulator Type:** | | | |
| **Summary:** | | | |
| **Reported By:** | | | |
| **Affiliation:** | | | |
| **Occurrence Desc:** | | | |
| **Damage Reason:** | | | |
| **Notes:** | | | |

---

| | | | | | |
|---|---|---|---|---|---|
| 146 | 1 of 1 | WNW/118.6 | 109.8 / 0.00 | **1542 Bloor St W**<br>**Toronto ON M6P1A4** | EHS |

| | | | |
|---|---|---|---|
| **Order No:** | 20150618005 | **Nearest Intersection:** | |
| **Status:** | C | **Municipality:** | |
| **Report Type:** | Standard Report | **Client Prov/State:** | ON |
| **Report Date:** | 24-JUN-15 | **Search Radius (km):** | .25 |
| **Date Received:** | 18-JUN-15 | **X:** | -79.453101 |
| **Previous Site Name:** | | **Y:** | 43.656335 |
| **Lot/Building Size:** | | | |
| **Additional Info Ordered:** | | | |

---

| | | | | | |
|---|---|---|---|---|---|
| 147 | 1 of 1 | NE/119.0 | 109.8 / 0.00 | **ON** | WWIS |

| | | | |
|---|---|---|---|
| **Well ID:** | 7371423 | **Data Entry Status:** | Yes |
| **Construction Date:** | | **Data Src:** | |
| **Primary Water Use:** | | **Date Received:** | 10/21/2020 |
| **Sec. Water Use:** | | **Selected Flag:** | TRUE |
| **Final Well Status:** | | **Abandonment Rec:** | |

| | | | |
|---|---|---|---|
| **Water Type:** | | **Contractor:** | 6946 |
| **Casing Material:** | | **Form Version:** | 7 |
| **Audit No:** | Z346281 | **Owner:** | |
| **Tag:** | A304108 | **Street Name:** | |
| **Construction Method:** | | **County:** | YORK AND TORONTO |
| **Elevation (m):** | | **Municipality:** | TORONTO CITY |
| **Elevation Reliability:** | | **Site Info:** | |
| **Depth to Bedrock:** | | **Lot:** | |
| **Well Depth:** | | **Concession:** | |
| **Overburden/Bedrock:** | | **Concession Name:** | |
| **Pump Rate:** | | **Easting NAD83:** | |
| **Static Water Level:** | | **Northing NAD83:** | |
| **Flowing (Y/N):** | | **Zone:** | |
| **Flow Rate:** | | **UTM Reliability:** | |
| **Clear/Cloudy:** | | | |

***Bore Hole Information***

| | | | |
|---|---|---|---|
| **Bore Hole ID:** | 1008493238 | **Elevation:** | |
| **DP2BR:** | | **Elevrc:** | |
| **Spatial Status:** | | **Zone:** | 17 |
| **Code OB:** | | **East83:** | 625109.00 |
| **Code OB Desc:** | | **North83:** | 4834924.00 |
| **Open Hole:** | | **Org CS:** | UTM83 |
| **Cluster Kind:** | | **UTMRC:** | 4 |
| **Date Completed:** | 01-Oct-2020 00:00:00 | **UTMRC Desc:** | margin of error : 30 m - 100 m |
| **Remarks:** | | **Location Method:** | digit |
| **Elevrc Desc:** | | | |
| **Location Source Date:** | | | |
| **Improvement Location Source:** | | | |
| **Improvement Location Method:** | | | |
| **Source Revision Comment:** | | | |
| **Supplier Comment:** | | | |

**148** | ***1 of 1*** | ***ESE/120.1*** | ***109.8 / 0.00*** | ***158 STERLING ROAD TORONTO ON*** | ***WWIS***

| | | | |
|---|---|---|---|
| **Well ID:** | 6930515 | **Data Entry Status:** | |
| **Construction Date:** | | **Data Src:** | |
| **Primary Water Use:** | | **Date Received:** | 8/4/2006 |
| **Sec. Water Use:** | | **Selected Flag:** | TRUE |
| **Final Well Status:** | | **Abandonment Rec:** | |
| **Water Type:** | | **Contractor:** | 6607 |
| **Casing Material:** | | **Form Version:** | 3 |
| **Audit No:** | Z49063 | **Owner:** | |
| **Tag:** | A043919 | **Street Name:** | 158 STERLING ROAD |
| **Construction Method:** | | **County:** | YORK AND TORONTO |
| **Elevation (m):** | | **Municipality:** | TORONTO CITY |
| **Elevation Reliability:** | | **Site Info:** | |
| **Depth to Bedrock:** | | **Lot:** | |
| **Well Depth:** | | **Concession:** | |
| **Overburden/Bedrock:** | | **Concession Name:** | |
| **Pump Rate:** | | **Easting NAD83:** | |
| **Static Water Level:** | | **Northing NAD83:** | |
| **Flowing (Y/N):** | | **Zone:** | |
| **Flow Rate:** | | **UTM Reliability:** | |
| **Clear/Cloudy:** | | | |

***PDF URL (Map):*** https://d2khazk8e83rdv.cloudfront.net/moe_mapping/downloads/2Water/Wells_pdfs/693\6930515.pdf

***Additional Detail(s) (Map)***

***Well Completed Date:*** 2006/06/22

| | |
|---|---|
| ***Year Completed:*** | 2006 |
| ***Depth (m):*** | 7.6 |
| ***Latitude:*** | 43.6538531500729 |
| ***Longitude:*** | -79.446984294951 |
| ***Path:*** | 693\6930515.pdf |

***Bore Hole Information***

| | | | |
|---|---|---|---|
| ***Bore Hole ID:*** | 11559315 | ***Elevation:*** | |
| ***DP2BR:*** | | ***Elevrc:*** | |
| ***Spatial Status:*** | | ***Zone:*** | 17 |
| ***Code OB:*** | | ***East83:*** | 625234.00 |
| ***Code OB Desc:*** | | ***North83:*** | 4834600.00 |
| ***Open Hole:*** | | ***Org CS:*** | UTM83 |
| ***Cluster Kind:*** | | ***UTMRC:*** | 3 |
| ***Date Completed:*** | 22-Jun-2006 00:00:00 | ***UTMRC Desc:*** | margin of error : 10 - 30 m |
| ***Remarks:*** | | ***Location Method:*** | wwr |
| ***Elevrc Desc:*** | | | |
| ***Location Source Date:*** | | | |
| ***Improvement Location Source:*** | | | |
| ***Improvement Location Method:*** | | | |
| ***Source Revision Comment:*** | | | |
| ***Supplier Comment:*** | | | |

***Overburden and Bedrock Materials Interval***

| | |
|---|---|
| ***Formation ID:*** | 933063029 |
| ***Layer:*** | 1 |
| ***Color:*** | 6 |
| ***General Color:*** | BROWN |
| ***Mat1:*** | 28 |
| ***Most Common Material:*** | SAND |
| ***Mat2:*** | |
| ***Mat2 Desc:*** | |
| ***Mat3:*** | |
| ***Mat3 Desc:*** | |
| ***Formation Top Depth:*** | 0.0 |
| ***Formation End Depth:*** | 3.0 |
| ***Formation End Depth UOM:*** | m |

***Overburden and Bedrock Materials Interval***

| | |
|---|---|
| ***Formation ID:*** | 933063032 |
| ***Layer:*** | 4 |
| ***Color:*** | 2 |
| ***General Color:*** | GREY |
| ***Mat1:*** | 06 |
| ***Most Common Material:*** | SILT |
| ***Mat2:*** | 68 |
| ***Mat2 Desc:*** | DRY |
| ***Mat3:*** | |
| ***Mat3 Desc:*** | |
| ***Formation Top Depth:*** | 7.0 |
| ***Formation End Depth:*** | 7.599999904632568 |
| ***Formation End Depth UOM:*** | m |

***Overburden and Bedrock Materials Interval***

| | |
|---|---|
| ***Formation ID:*** | 933063031 |

| | |
|---|---|
| ***Layer:*** | 3 |
| ***Color:*** | 2 |
| ***General Color:*** | GREY |
| ***Mat1:*** | 06 |
| ***Most Common Material:*** | SILT |
| ***Mat2:*** | 81 |
| ***Mat2 Desc:*** | SANDY |
| ***Mat3:*** | |
| ***Mat3 Desc:*** | |
| ***Formation Top Depth:*** | 6.0 |
| ***Formation End Depth:*** | 7.0 |
| ***Formation End Depth UOM:*** | m |

***Overburden and Bedrock Materials Interval***

| | |
|---|---|
| ***Formation ID:*** | 933063030 |
| ***Layer:*** | 2 |
| ***Color:*** | 2 |
| ***General Color:*** | GREY |
| ***Mat1:*** | 28 |
| ***Most Common Material:*** | SAND |
| ***Mat2:*** | 84 |
| ***Mat2 Desc:*** | SILTY |
| ***Mat3:*** | 91 |
| ***Mat3 Desc:*** | WATER-BEARING |
| ***Formation Top Depth:*** | 3.0 |
| ***Formation End Depth:*** | 6.0 |
| ***Formation End Depth UOM:*** | m |

***Annular Space/Abandonment Sealing Record***

| | |
|---|---|
| ***Plug ID:*** | 933296568 |
| ***Layer:*** | 3 |
| ***Plug From:*** | 3.0 |
| ***Plug To:*** | 3.299999952316284 |
| ***Plug Depth UOM:*** | m |

***Annular Space/Abandonment Sealing Record***

| | |
|---|---|
| ***Plug ID:*** | 933296567 |
| ***Layer:*** | 2 |
| ***Plug From:*** | 0.6000000238418579 |
| ***Plug To:*** | 3.0 |
| ***Plug Depth UOM:*** | m |

***Annular Space/Abandonment Sealing Record***

| | |
|---|---|
| ***Plug ID:*** | 933296566 |
| ***Layer:*** | 1 |
| ***Plug From:*** | 0.0 |
| ***Plug To:*** | 0.6000000238418579 |
| ***Plug Depth UOM:*** | m |

***Method of Construction & Well Use***

| | |
|---|---|
| ***Method Construction ID:*** | 966930515 |
| ***Method Construction Code:*** | 6 |

| | |
|---|---|
| ***Method Construction:*** | Boring |
| ***Other Method Construction:*** | |

***Pipe Information***

| | |
|---|---|
| ***Pipe ID:*** | 11568922 |
| ***Casing No:*** | 1 |
| ***Comment:*** | |
| ***Alt Name:*** | |

***Construction Record - Casing***

| | |
|---|---|
| ***Casing ID:*** | 930882757 |
| ***Layer:*** | 1 |
| ***Material:*** | 1 |
| ***Open Hole or Material:*** | STEEL |
| ***Depth From:*** | 0.0 |
| ***Depth To:*** | 3.5999999046325684 |
| ***Casing Diameter:*** | 15.199999809265137 |
| ***Casing Diameter UOM:*** | cm |
| ***Casing Depth UOM:*** | m |

***Construction Record - Casing***

| | |
|---|---|
| ***Casing ID:*** | 930882758 |
| ***Layer:*** | 2 |
| ***Material:*** | |
| ***Open Hole or Material:*** | |
| ***Depth From:*** | 6.599999904632568 |
| ***Depth To:*** | 7.5 |
| ***Casing Diameter:*** | |
| ***Casing Diameter UOM:*** | cm |
| ***Casing Depth UOM:*** | m |

***Construction Record - Screen***

| | |
|---|---|
| ***Screen ID:*** | 933419252 |
| ***Layer:*** | 1 |
| ***Slot:*** | 10 |
| ***Screen Top Depth:*** | 3.5999999046325684 |
| ***Screen End Depth:*** | 6.599999904632568 |
| ***Screen Material:*** | 1 |
| ***Screen Depth UOM:*** | m |
| ***Screen Diameter UOM:*** | cm |
| ***Screen Diameter:*** | 20.0 |

***Water Details***

| | |
|---|---|
| ***Water ID:*** | 934078601 |
| ***Layer:*** | 1 |
| ***Kind Code:*** | |
| ***Kind:*** | |
| ***Water Found Depth:*** | 2.0999999046325684 |
| ***Water Found Depth UOM:*** | m |

***Hole Diameter***

| | |
|---|---|
| ***Hole ID:*** | 11691389 |
| ***Diameter:*** | 36.0 |
| ***Depth From:*** | 0.0 |
| ***Depth To:*** | 7.599999904632568 |

**Hole Depth UOM:** m
**Hole Diameter UOM:** cm

| 149 | 1 of 1 | E/120.8 | 109.8 / 0.00 | 158 STERLING ROAD Toronto ON | WWIS |
|---|---|---|---|---|---|

| | | | |
|---|---|---|---|
| **Well ID:** | 7227806 | **Data Entry Status:** | |
| **Construction Date:** | | **Data Src:** | |
| **Primary Water Use:** | Monitoring and Test Hole | **Date Received:** | 9/22/2014 |
| **Sec. Water Use:** | 0 | **Selected Flag:** | TRUE |
| **Final Well Status:** | Monitoring and Test Hole | **Abandonment Rec:** | |
| **Water Type:** | | **Contractor:** | 7241 |
| **Casing Material:** | | **Form Version:** | 7 |
| **Audit No:** | Z193736 | **Owner:** | |
| **Tag:** | A169665 | **Street Name:** | 158 STERLING ROAD |
| **Construction Method:** | | **County:** | YORK AND TORONTO |
| **Elevation (m):** | | **Municipality:** | TORONTO CITY |
| **Elevation Reliability:** | | **Site Info:** | |
| **Depth to Bedrock:** | | **Lot:** | |
| **Well Depth:** | | **Concession:** | |
| **Overburden/Bedrock:** | | **Concession Name:** | |
| **Pump Rate:** | | **Easting NAD83:** | |
| **Static Water Level:** | | **Northing NAD83:** | |
| **Flowing (Y/N):** | | **Zone:** | |
| **Flow Rate:** | | **UTM Reliability:** | |
| **Clear/Cloudy:** | | | |

**PDF URL (Map):**

***Additional Detail(s) (Map)***

| | |
|---|---|
| **Well Completed Date:** | 2014/07/25 |
| **Year Completed:** | 2014 |
| **Depth (m):** | 6.71 |
| **Latitude:** | 43.6544694840715 |
| **Longitude:** | -79.4466211831269 |
| **Path:** | |

***Bore Hole Information***

| | | | |
|---|---|---|---|
| **Bore Hole ID:** | 1005130812 | **Elevation:** | |
| **DP2BR:** | | **Elevrc:** | |
| **Spatial Status:** | | **Zone:** | 17 |
| **Code OB:** | | **East83:** | 625262.00 |
| **Code OB Desc:** | | **North83:** | 4834669.00 |
| **Open Hole:** | | **Org CS:** | UTM83 |
| **Cluster Kind:** | | **UTMRC:** | 4 |
| **Date Completed:** | 25-Jul-2014 00:00:00 | **UTMRC Desc:** | margin of error : 30 m - 100 m |
| **Remarks:** | | **Location Method:** | wwr |
| **Elevrc Desc:** | | | |
| **Location Source Date:** | | | |
| **Improvement Location Source:** | | | |
| **Improvement Location Method:** | | | |
| **Source Revision Comment:** | | | |
| **Supplier Comment:** | | | |

***Overburden and Bedrock Materials Interval***

| | |
|---|---|
| **Formation ID:** | 1005394082 |
| **Layer:** | 4 |
| **Color:** | 6 |

| | |
|---|---|
| ***General Color:*** | BROWN |
| ***Mat1:*** | 06 |
| ***Most Common Material:*** | SILT |
| ***Mat2:*** | 28 |
| ***Mat2 Desc:*** | SAND |
| ***Mat3:*** | 77 |
| ***Mat3 Desc:*** | LOOSE |
| ***Formation Top Depth:*** | 4.570000171661377 |
| ***Formation End Depth:*** | 6.710000038146973 |
| ***Formation End Depth UOM:*** | m |

***Overburden and Bedrock Materials Interval***

| | |
|---|---|
| ***Formation ID:*** | 1005394079 |
| ***Layer:*** | 1 |
| ***Color:*** | 6 |
| ***General Color:*** | BROWN |
| ***Mat1:*** | 28 |
| ***Most Common Material:*** | SAND |
| ***Mat2:*** | 01 |
| ***Mat2 Desc:*** | FILL |
| ***Mat3:*** | 66 |
| ***Mat3 Desc:*** | DENSE |
| ***Formation Top Depth:*** | 0.0 |
| ***Formation End Depth:*** | 1.5 |
| ***Formation End Depth UOM:*** | m |

***Overburden and Bedrock Materials Interval***

| | |
|---|---|
| ***Formation ID:*** | 1005394081 |
| ***Layer:*** | 3 |
| ***Color:*** | 6 |
| ***General Color:*** | BROWN |
| ***Mat1:*** | 28 |
| ***Most Common Material:*** | SAND |
| ***Mat2:*** | 06 |
| ***Mat2 Desc:*** | SILT |
| ***Mat3:*** | 77 |
| ***Mat3 Desc:*** | LOOSE |
| ***Formation Top Depth:*** | 3.0999999046325684 |
| ***Formation End Depth:*** | 4.570000171661377 |
| ***Formation End Depth UOM:*** | m |

***Overburden and Bedrock Materials Interval***

| | |
|---|---|
| ***Formation ID:*** | 1005394080 |
| ***Layer:*** | 2 |
| ***Color:*** | 6 |
| ***General Color:*** | BROWN |
| ***Mat1:*** | 28 |
| ***Most Common Material:*** | SAND |
| ***Mat2:*** | 06 |
| ***Mat2 Desc:*** | SILT |
| ***Mat3:*** | 66 |
| ***Mat3 Desc:*** | DENSE |
| ***Formation Top Depth:*** | 1.5 |
| ***Formation End Depth:*** | 3.0999999046325684 |
| ***Formation End Depth UOM:*** | m |

***Annular Space/Abandonment Sealing Record***

***Plug ID:*** 1005394091
***Layer:*** 2
***Plug From:*** 0.3100000023841858
***Plug To:*** 4.880000114440918
***Plug Depth UOM:*** m

***Annular Space/Abandonment Sealing Record***

***Plug ID:*** 1005394090
***Layer:*** 1
***Plug From:*** 0.0
***Plug To:*** 0.3100000023841858
***Plug Depth UOM:*** m

***Annular Space/Abandonment Sealing Record***

***Plug ID:*** 1005394092
***Layer:*** 3
***Plug From:*** 4.880000114440918
***Plug To:*** 6.710000038146973
***Plug Depth UOM:*** m

***Method of Construction & Well Use***

***Method Construction ID:*** 1005394089
***Method Construction Code:*** D
***Method Construction:*** Direct Push
***Other Method Construction:***

***Pipe Information***

***Pipe ID:*** 1005394078
***Casing No:*** 0
***Comment:***
***Alt Name:***

***Construction Record - Casing***

***Casing ID:*** 1005394085
***Layer:*** 1
***Material:*** 5
***Open Hole or Material:*** PLASTIC
***Depth From:*** 0.0
***Depth To:*** 5.179999828338623
***Casing Diameter:*** 5.199999809265137
***Casing Diameter UOM:*** cm
***Casing Depth UOM:*** m

***Construction Record - Screen***

***Screen ID:*** 1005394086
***Layer:*** 1
***Slot:*** 10
***Screen Top Depth:*** 5.179999828338623
***Screen End Depth:*** 6.710000038146973

| | |
|---|---|
| **Screen Material:** | 5 |
| **Screen Depth UOM:** | m |
| **Screen Diameter UOM:** | cm |
| **Screen Diameter:** | 6.03000020980835 |

**Water Details**

| | |
|---|---|
| **Water ID:** | 1005394084 |
| **Layer:** | |
| **Kind Code:** | |
| **Kind:** | |
| **Water Found Depth:** | |
| **Water Found Depth UOM:** | m |

**Hole Diameter**

| | |
|---|---|
| **Hole ID:** | 1005394083 |
| **Diameter:** | 20.0 |
| **Depth From:** | 0.0 |
| **Depth To:** | 6.710000038146973 |
| **Hole Depth UOM:** | m |
| **Hole Diameter UOM:** | cm |

---

**150** | **1 of 1** | **SW/121.6** | **109.8 / 0.00** | **470 Roncesvalles Ave Toronto ON M6R2N5** | **EHS**

| | | | |
|---|---|---|---|
| **Order No:** | 20180313002 | **Nearest Intersection:** | |
| **Status:** | C | **Municipality:** | |
| **Report Type:** | Standard Report | **Client Prov/State:** | ON |
| **Report Date:** | 19-MAR-18 | **Search Radius (km):** | .25 |
| **Date Received:** | 13-MAR-18 | **X:** | -79.451925 |
| **Previous Site Name:** | | **Y:** | 43.653029 |
| **Lot/Building Size:** | | | |
| **Additional Info Ordered:** | | | |

---

**151** | **1 of 1** | **E/122.2** | **109.8 / 0.00** | **200 STERLING RD TORONTO ON** | **WWIS**

| | | | |
|---|---|---|---|
| **Well ID:** | 7292326 | **Data Entry Status:** | |
| **Construction Date:** | | **Data Src:** | |
| **Primary Water Use:** | Monitoring | **Date Received:** | 8/11/2017 |
| **Sec. Water Use:** | | **Selected Flag:** | TRUE |
| **Final Well Status:** | Observation Wells | **Abandonment Rec:** | |
| **Water Type:** | | **Contractor:** | 7472 |
| **Casing Material:** | | **Form Version:** | 7 |
| **Audit No:** | Z259511 | **Owner:** | |
| **Tag:** | A227423 | **Street Name:** | 200 STERLING RD |
| **Construction Method:** | | **County:** | YORK AND TORONTO |
| **Elevation (m):** | | **Municipality:** | TORONTO CITY |
| **Elevation Reliability:** | | **Site Info:** | |
| **Depth to Bedrock:** | | **Lot:** | |
| **Well Depth:** | | **Concession:** | |
| **Overburden/Bedrock:** | | **Concession Name:** | |
| **Pump Rate:** | | **Easting NAD83:** | |
| **Static Water Level:** | | **Northing NAD83:** | |
| **Flowing (Y/N):** | | **Zone:** | |
| **Flow Rate:** | | **UTM Reliability:** | |
| **Clear/Cloudy:** | | | |

**PDF URL (Map):**

***Additional Detail(s) (Map)***

| | |
|---|---|
| ***Well Completed Date:*** | 2017/06/21 |
| ***Year Completed:*** | 2017 |
| ***Depth (m):*** | 6.096 |
| ***Latitude:*** | 43.6552475913263 |
| ***Longitude:*** | -79.4468987463023 |
| ***Path:*** | |

***Bore Hole Information***

| | | | |
|---|---|---|---|
| ***Bore Hole ID:*** | 1006709768 | ***Elevation:*** | |
| ***DP2BR:*** | | ***Elevrc:*** | |
| ***Spatial Status:*** | | ***Zone:*** | 17 |
| ***Code OB:*** | | ***East83:*** | 625238.00 |
| ***Code OB Desc:*** | | ***North83:*** | 4834755.00 |
| ***Open Hole:*** | | ***Org CS:*** | UTM83 |
| ***Cluster Kind:*** | | ***UTMRC:*** | 4 |
| ***Date Completed:*** | 21-Jun-2017 00:00:00 | ***UTMRC Desc:*** | margin of error : 30 m - 100 m |
| ***Remarks:*** | | ***Location Method:*** | wwr |
| ***Elevrc Desc:*** | | | |
| ***Location Source Date:*** | | | |
| ***Improvement Location Source:*** | | | |
| ***Improvement Location Method:*** | | | |
| ***Source Revision Comment:*** | | | |
| ***Supplier Comment:*** | | | |

***Overburden and Bedrock Materials Interval***

| | |
|---|---|
| ***Formation ID:*** | 1006847323 |
| ***Layer:*** | 2 |
| ***Color:*** | 6 |
| ***General Color:*** | BROWN |
| ***Mat1:*** | 28 |
| ***Most Common Material:*** | SAND |
| ***Mat2:*** | 11 |
| ***Mat2 Desc:*** | GRAVEL |
| ***Mat3:*** | 06 |
| ***Mat3 Desc:*** | SILT |
| ***Formation Top Depth:*** | 5.0 |
| ***Formation End Depth:*** | 20.0 |
| ***Formation End Depth UOM:*** | ft |

***Overburden and Bedrock Materials Interval***

| | |
|---|---|
| ***Formation ID:*** | 1006847322 |
| ***Layer:*** | 1 |
| ***Color:*** | 6 |
| ***General Color:*** | BROWN |
| ***Mat1:*** | 01 |
| ***Most Common Material:*** | FILL |
| ***Mat2:*** | |
| ***Mat2 Desc:*** | |
| ***Mat3:*** | 79 |
| ***Mat3 Desc:*** | PACKED |
| ***Formation Top Depth:*** | 0.0 |
| ***Formation End Depth:*** | 5.0 |
| ***Formation End Depth UOM:*** | ft |

***Annular Space/Abandonment***

***Sealing Record***

| | |
|---|---|
| ***Plug ID:*** | 1006847331 |
| ***Layer:*** | 2 |
| ***Plug From:*** | 9.0 |
| ***Plug To:*** | 20.0 |
| ***Plug Depth UOM:*** | ft |

***Annular Space/Abandonment Sealing Record***

| | |
|---|---|
| ***Plug ID:*** | 1006847330 |
| ***Layer:*** | 1 |
| ***Plug From:*** | 0.0 |
| ***Plug To:*** | 9.0 |
| ***Plug Depth UOM:*** | ft |

***Method of Construction & Well Use***

| | |
|---|---|
| ***Method Construction ID:*** | 1006847329 |
| ***Method Construction Code:*** | 6 |
| ***Method Construction:*** | Boring |
| ***Other Method Construction:*** | |

***Pipe Information***

| | |
|---|---|
| ***Pipe ID:*** | 1006847321 |
| ***Casing No:*** | 0 |
| ***Comment:*** | |
| ***Alt Name:*** | |

***Construction Record - Casing***

| | |
|---|---|
| ***Casing ID:*** | 1006847326 |
| ***Layer:*** | 1 |
| ***Material:*** | 5 |
| ***Open Hole or Material:*** | PLASTIC |
| ***Depth From:*** | 0.0 |
| ***Depth To:*** | 10.0 |
| ***Casing Diameter:*** | 2.0 |
| ***Casing Diameter UOM:*** | inch |
| ***Casing Depth UOM:*** | ft |

***Construction Record - Screen***

| | |
|---|---|
| ***Screen ID:*** | 1006847327 |
| ***Layer:*** | 1 |
| ***Slot:*** | 10 |
| ***Screen Top Depth:*** | 10.0 |
| ***Screen End Depth:*** | 20.0 |
| ***Screen Material:*** | 5 |
| ***Screen Depth UOM:*** | ft |
| ***Screen Diameter UOM:*** | inch |
| ***Screen Diameter:*** | 2.5 |

***Water Details***

| | |
|---|---|
| ***Water ID:*** | 1006847325 |
| ***Layer:*** | |
| ***Kind Code:*** | |

**Kind:**
**Water Found Depth:**
**Water Found Depth UOM:** ft

**Hole Diameter**

**Hole ID:** 1006847324
**Diameter:** 6.0
**Depth From:** 0.0
**Depth To:** 20.0
**Hole Depth UOM:** ft
**Hole Diameter UOM:** inch

---

| 152 | 1 of 1 | NE/123.2 | 109.8 / 0.00 | 1437 Bloor St W<br>Toronto ON M6P3L6 | EHS |
|---|---|---|---|---|---|

| | | | |
|---|---|---|---|
| **Order No:** | 20170605198 | **Nearest Intersection:** | |
| **Status:** | C | **Municipality:** | |
| **Report Type:** | Standard Report | **Client Prov/State:** | BC |
| **Report Date:** | 12-JUN-17 | **Search Radius (km):** | .25 |
| **Date Received:** | 05-JUN-17 | **X:** | -79.448629 |
| **Previous Site Name:** | | **Y:** | 43.656955 |
| **Lot/Building Size:** | | | |
| **Additional Info Ordered:** | Fire Insur. Maps and/or Site Plans; Aerial Photos | | |

---

| 153 | 1 of 2 | WNW/124.5 | 109.8 / 0.00 | Enbridge Gas Distribution Inc.<br>1557 Bloor Street West, Unit 1<br>Toronto ON | SPL |
|---|---|---|---|---|---|

| | | | |
|---|---|---|---|
| **Ref No:** | 3561-BAN356 | **Discharger Report:** | |
| **Site No:** | NA | **Material Group:** | |
| **Incident Dt:** | 3/26/2019 | **Health/Env Conseq:** | 2 - Minor Environment |
| **Year:** | | **Client Type:** | Corporation |
| **Incident Cause:** | | **Sector Type:** | Miscellaneous Industrial |
| **Incident Event:** | Leak/Break | **Agency Involved:** | |
| **Contaminant Code:** | 35 | **Nearest Watercourse:** | |
| **Contaminant Name:** | NATURAL GAS (METHANE) | **Site Address:** | 1557 Bloor Street West, Unit 1 |
| **Contaminant Limit 1:** | | **Site District Office:** | Toronto - District |
| **Contam Limit Freq 1:** | | **Site Postal Code:** | |
| **Contaminant UN No 1:** | 1075 | **Site Region:** | Central |
| **Environment Impact:** | | **Site Municipality:** | Toronto |
| **Nature of Impact:** | | **Site Lot:** | |
| **Receiving Medium:** | | **Site Conc:** | |
| **Receiving Env:** | Air | **Northing:** | |
| **MOE Response:** | No | **Easting:** | |
| **Dt MOE Arvl on Scn:** | | **Site Geo Ref Accu:** | |
| **MOE Reported Dt:** | 3/26/2019 | **Site Map Datum:** | |
| **Dt Document Closed:** | 5/8/2019 | **SAC Action Class:** | TSSA - Fuel Safety Branch - Hydrocarbon Fuel Release/Spill |
| **Incident Reason:** | Operator/Human Error | **Source Type:** | Pipeline/Components |
| **Site Name:** | Line Strike<UNOFFICIAL> | | |
| **Site County/District:** | | | |
| **Site Geo Ref Meth:** | | | |
| **Incident Summary:** | TSSAfsb - 1" Plastic Line Strike, Made Safe | | |
| **Contaminant Qty:** | 0 other - see incident description | | |

---

| 153 | 2 of 2 | WNW/124.5 | 109.8 / 0.00 | ENBRIDGE GAS INC<br>1557 BLOOR ST W,UNIT 1,TORONTO,ON,M6P 1A5,CA<br>ON | PINC |
|---|---|---|---|---|---|

| | | | |
|---|---|---|---|
| **Incident ID:** | | **Pipe Material:** | |
| **Incident No:** | 2542606 | **Fuel Category:** | |
| **Incident Reported Dt:** | 3/27/2019 | **Health Impact:** | |
| **Type:** | FS-Pipeline Incident | **Environment Impact:** | |
| **Status Code:** | | **Property Damage:** | |
| **Tank Status:** | Pipeline Damage Reason Est | **Service Interrupt:** | |
| **Task No:** | | **Enforce Policy:** | |
| **Spills Action Centre:** | | **Public Relation:** | |
| **Fuel Type:** | | **Pipeline System:** | |
| **Fuel Occurrence Tp:** | | **PSIG:** | |
| **Date of Occurrence:** | | **Attribute Category:** | |
| **Occurrence Start Dt:** | | **Regulator Location:** | |
| **Depth:** | | **Method Details:** | |
| **Customer Acct Name:** | ENBRIDGE GAS INC | | |
| **Incident Address:** | 1557 BLOOR ST W,UNIT 1,TORONTO,ON,M6P 1A5,CA | | |
| **Operation Type:** | | | |
| **Pipeline Type:** | | | |
| **Regulator Type:** | | | |
| **Summary:** | | | |
| **Reported By:** | | | |
| **Affiliation:** | | | |
| **Occurrence Desc:** | | | |
| **Damage Reason:** | | | |
| **Notes:** | | | |

| 154 | 1 of 1 | E/125.2 | 109.8 / 0.00 | STERLING PARK DEVELOPMENTS LIMITED<br>ON | EASR |
|---|---|---|---|---|---|

| | | | |
|---|---|---|---|
| **Approval No:** | R-009-1112791790 | **SWP Area Name:** | Toronto |
| **Status:** | REGISTERED | **MOE District:** | Metro Toronto |
| **Date:** | 2020-12-30 | **Municipality:** | |
| **Record Type:** | EASR | **Latitude:** | 43.655 |
| **Link Source:** | MOFA | **Longitude:** | -79.44666667 |
| **Project Type:** | Water Taking - Construction Dewatering | **Geometry X:** | |
| **Full Address:** | | **Geometry Y:** | |
| **Approval Type:** | EASR-Water Taking - Construction Dewatering | | |
| **Full PDF Link:** | http://www.accessenvironment.ene.gov.on.ca/AEWeb/ae/ViewDocument.action?documentRefID=2322009 | | |
| **PDF URL:** | | | |
| **PDF Site Location:** | | | |

| 155 | 1 of 1 | NE/127.0 | 109.8 / 0.00 | 1437 BLOOR ST W<br>TORONTO ON | WWIS |
|---|---|---|---|---|---|

| | | | |
|---|---|---|---|
| **Well ID:** | 7323957 | **Data Entry Status:** | |
| **Construction Date:** | | **Data Src:** | |
| **Primary Water Use:** | Test Hole | **Date Received:** | 11/1/2018 |
| **Sec. Water Use:** | Monitoring | **Selected Flag:** | TRUE |
| **Final Well Status:** | Monitoring and Test Hole | **Abandonment Rec:** | |
| **Water Type:** | | **Contractor:** | 7241 |
| **Casing Material:** | | **Form Version:** | 7 |
| **Audit No:** | Z292004 | **Owner:** | |
| **Tag:** | A254577 | **Street Name:** | 1437 BLOOR ST W |
| **Construction Method:** | | **County:** | YORK AND TORONTO |
| **Elevation (m):** | | **Municipality:** | TORONTO CITY |
| **Elevation Reliability:** | | **Site Info:** | |
| **Depth to Bedrock:** | | **Lot:** | |
| **Well Depth:** | | **Concession:** | |
| **Overburden/Bedrock:** | | **Concession Name:** | |
| **Pump Rate:** | | **Easting NAD83:** | |
| **Static Water Level:** | | **Northing NAD83:** | |
| **Flowing (Y/N):** | | **Zone:** | |

**Flow Rate:**
**Clear/Cloudy:**
**UTM Reliability:**

**PDF URL (Map):**

**Additional Detail(s) (Map)**

| | |
|---|---|
| **Well Completed Date:** | 2018/08/08 |
| **Year Completed:** | 2018 |
| **Depth (m):** | 4.2672 |
| **Latitude:** | 43.6569629672318 |
| **Longitude:** | -79.4485659179517 |
| **Path:** | |

**Bore Hole Information**

| | | | |
|---|---|---|---|
| **Bore Hole ID:** | 1007320966 | **Elevation:** | |
| **DP2BR:** | | **Elevrc:** | |
| **Spatial Status:** | | **Zone:** | 17 |
| **Code OB:** | | **East83:** | 625100.00 |
| **Code OB Desc:** | | **North83:** | 4834943.00 |
| **Open Hole:** | | **Org CS:** | UTM83 |
| **Cluster Kind:** | | **UTMRC:** | 4 |
| **Date Completed:** | 08-Aug-2018 00:00:00 | **UTMRC Desc:** | margin of error : 30 m - 100 m |
| **Remarks:** | | **Location Method:** | wwr |
| **Elevrc Desc:** | | | |
| **Location Source Date:** | | | |
| **Improvement Location Source:** | | | |
| **Improvement Location Method:** | | | |
| **Source Revision Comment:** | | | |
| **Supplier Comment:** | | | |

**Overburden and Bedrock Materials Interval**

| | |
|---|---|
| **Formation ID:** | 1007595166 |
| **Layer:** | 3 |
| **Color:** | 6 |
| **General Color:** | BROWN |
| **Mat1:** | 28 |
| **Most Common Material:** | SAND |
| **Mat2:** | |
| **Mat2 Desc:** | |
| **Mat3:** | |
| **Mat3 Desc:** | |
| **Formation Top Depth:** | 3.0 |
| **Formation End Depth:** | 14.0 |
| **Formation End Depth UOM:** | ft |

**Overburden and Bedrock Materials Interval**

| | |
|---|---|
| **Formation ID:** | 1007595164 |
| **Layer:** | 1 |
| **Color:** | 2 |
| **General Color:** | GREY |
| **Mat1:** | 27 |
| **Most Common Material:** | OTHER |
| **Mat2:** | |
| **Mat2 Desc:** | |
| **Mat3:** | |
| **Mat3 Desc:** | |

***Formation Top Depth:*** 0.0
***Formation End Depth:*** 0.5
***Formation End Depth UOM:*** ft

***Overburden and Bedrock Materials Interval***

***Formation ID:*** 1007595165
***Layer:*** 2
***Color:*** 6
***General Color:*** BROWN
***Mat1:*** 01
***Most Common Material:*** FILL
***Mat2:***
***Mat2 Desc:***
***Mat3:***
***Mat3 Desc:***
***Formation Top Depth:*** 0.5
***Formation End Depth:*** 3.0
***Formation End Depth UOM:*** ft

***Annular Space/Abandonment Sealing Record***

***Plug ID:*** 1007595175
***Layer:*** 2
***Plug From:*** 0.5
***Plug To:*** 3.0
***Plug Depth UOM:*** ft

***Annular Space/Abandonment Sealing Record***

***Plug ID:*** 1007595176
***Layer:*** 3
***Plug From:*** 3.0
***Plug To:*** 14.0
***Plug Depth UOM:*** ft

***Annular Space/Abandonment Sealing Record***

***Plug ID:*** 1007595174
***Layer:*** 1
***Plug From:*** 0.0
***Plug To:*** 0.5
***Plug Depth UOM:*** ft

***Method of Construction & Well Use***

***Method Construction ID:*** 1007595173
***Method Construction Code:*** D
***Method Construction:*** Direct Push
***Other Method Construction:***

***Pipe Information***

***Pipe ID:*** 1007595163
***Casing No:*** 0
***Comment:***

**Alt Name:**

**Construction Record - Casing**

| | |
|---|---|
| **Casing ID:** | 1007595169 |
| **Layer:** | 1 |
| **Material:** | 5 |
| **Open Hole or Material:** | PLASTIC |
| **Depth From:** | 0.0 |
| **Depth To:** | 4.0 |
| **Casing Diameter:** | 1.25 |
| **Casing Diameter UOM:** | inch |
| **Casing Depth UOM:** | ft |

**Construction Record - Screen**

| | |
|---|---|
| **Screen ID:** | 1007595170 |
| **Layer:** | 1 |
| **Slot:** | 10 |
| **Screen Top Depth:** | 4.0 |
| **Screen End Depth:** | 14.0 |
| **Screen Material:** | 5 |
| **Screen Depth UOM:** | ft |
| **Screen Diameter UOM:** | inch |
| **Screen Diameter:** | 1.5 |

**Water Details**

| | |
|---|---|
| **Water ID:** | 1007595168 |
| **Layer:** | |
| **Kind Code:** | |
| **Kind:** | |
| **Water Found Depth:** | |
| **Water Found Depth UOM:** | ft |

**Hole Diameter**

| | |
|---|---|
| **Hole ID:** | 1007595167 |
| **Diameter:** | 2.5 |
| **Depth From:** | 0.0 |
| **Depth To:** | 14.0 |
| **Hole Depth UOM:** | ft |
| **Hole Diameter UOM:** | inch |

---

| 156 | 1 of 1 | ESE/127.2 | 109.8 / 0.00 | 158 sterling rd<br>Toronto ON | WWIS |
|---|---|---|---|---|---|

| | | | |
|---|---|---|---|
| **Well ID:** | 7324375 | **Data Entry Status:** | |
| **Construction Date:** | | **Data Src:** | |
| **Primary Water Use:** | | **Date Received:** | 12/11/2018 |
| **Sec. Water Use:** | | **Selected Flag:** | TRUE |
| **Final Well Status:** | Abandoned-Other | **Abandonment Rec:** | Yes |
| **Water Type:** | | **Contractor:** | 7424 |
| **Casing Material:** | | **Form Version:** | 7 |
| **Audit No:** | Z303437 | **Owner:** | |
| **Tag:** | | **Street Name:** | 158 sterling rd |
| **Construction Method:** | | **County:** | YORK AND TORONTO |
| **Elevation (m):** | | **Municipality:** | TORONTO CITY |
| **Elevation Reliability:** | | **Site Info:** | |
| **Depth to Bedrock:** | | **Lot:** | |
| **Well Depth:** | | **Concession:** | |
| **Overburden/Bedrock:** | | **Concession Name:** | |

**Pump Rate:**
**Static Water Level:**
**Flowing (Y/N):**
**Flow Rate:**
**Clear/Cloudy:**

**Easting NAD83:**
**Northing NAD83:**
**Zone:**
**UTM Reliability:**

**PDF URL (Map):**

**Additional Detail(s) (Map)**

**Well Completed Date:** 2018/11/12
**Year Completed:** 2018
**Depth (m):**
**Latitude:** 43.6539674643246
**Longitude:** -79.4467829357827
**Path:**

**Bore Hole Information**

**Bore Hole ID:** 1007323660
**DP2BR:**
**Spatial Status:**
**Code OB:**
**Code OB Desc:**
**Open Hole:**
**Cluster Kind:**
**Date Completed:** 12-Nov-2018 00:00:00
**Remarks:**
**Elevrc Desc:**
**Location Source Date:**
**Improvement Location Source:**
**Improvement Location Method:**
**Source Revision Comment:**
**Supplier Comment:**

**Elevation:**
**Elevrc:**
**Zone:** 17
**East83:** 625250.00
**North83:** 4834613.00
**Org CS:** UTM83
**UTMRC:** 4
**UTMRC Desc:** margin of error : 30 m - 100 m
**Location Method:** wwr

**Annular Space/Abandonment Sealing Record**

**Plug ID:** 1007727503
**Layer:** 1
**Plug From:** 0.0
**Plug To:** 2.0
**Plug Depth UOM:** m

**Annular Space/Abandonment Sealing Record**

**Plug ID:** 1007727504
**Layer:** 2
**Plug From:** 2.0
**Plug To:** 15.0
**Plug Depth UOM:** m

**Pipe Information**

**Pipe ID:** 1007727352
**Casing No:** 0
**Comment:**
**Alt Name:**

| Map Key | Number of Records | Direction/ Distance (m) | Elev/Diff (m) | Site | DB |
|---|---|---|---|---|---|
| 157 | 1 of 1 | WNW/127.2 | 109.8 / 0.00 | Bloor Street West And Dundas Street West<br>Toronto ON | EHS |

| | | | |
|---|---|---|---|
| **Order No:** | 20120704039 | **Nearest Intersection:** | |
| **Status:** | C | **Municipality:** | Toronto |
| **Report Type:** | Standard Report | **Client Prov/State:** | ON |
| **Report Date:** | 12-JUL-12 | **Search Radius (km):** | .25 |
| **Date Received:** | 04-JUL-12 | **X:** | -79.452853 |
| **Previous Site Name:** | | **Y:** | 43.656554 |
| **Lot/Building Size:** | | | |
| **Additional Info Ordered:** | | | |

| Map Key | Number of Records | Direction/ Distance (m) | Elev/Diff (m) | Site | DB |
|---|---|---|---|---|---|
| 158 | 1 of 1 | ESE/127.4 | 109.8 / 0.00 | 158 STERLING RD<br>Toronto ON | WWIS |

| | | | |
|---|---|---|---|
| **Well ID:** | 7179746 | **Data Entry Status:** | |
| **Construction Date:** | | **Data Src:** | |
| **Primary Water Use:** | Monitoring | **Date Received:** | 4/23/2012 |
| **Sec. Water Use:** | | **Selected Flag:** | TRUE |
| **Final Well Status:** | Abandoned-Other | **Abandonment Rec:** | Yes |
| **Water Type:** | | **Contractor:** | 6875 |
| **Casing Material:** | | **Form Version:** | 7 |
| **Audit No:** | Z134156 | **Owner:** | |
| **Tag:** | | **Street Name:** | 158 STERLING RD |
| **Construction Method:** | | **County:** | YORK AND TORONTO |
| **Elevation (m):** | | **Municipality:** | TORONTO CITY |
| **Elevation Reliability:** | | **Site Info:** | |
| **Depth to Bedrock:** | | **Lot:** | |
| **Well Depth:** | | **Concession:** | |
| **Overburden/Bedrock:** | | **Concession Name:** | |
| **Pump Rate:** | | **Easting NAD83:** | |
| **Static Water Level:** | | **Northing NAD83:** | |
| **Flowing (Y/N):** | | **Zone:** | |
| **Flow Rate:** | | **UTM Reliability:** | |
| **Clear/Cloudy:** | | | |

**PDF URL (Map):** https://d2khazk8e83rdv.cloudfront.net/moe_mapping/downloads/2Water/Wells_pdfs/717\7179746.pdf

***Additional Detail(s) (Map)***

| | |
|---|---|
| **Well Completed Date:** | |
| **Year Completed:** | |
| **Depth (m):** | |
| **Latitude:** | 43.6541189606183 |
| **Longitude:** | -79.4466674229094 |
| **Path:** | 717\7179746.pdf |

***Bore Hole Information***

| | | | |
|---|---|---|---|
| **Bore Hole ID:** | 1003712497 | **Elevation:** | |
| **DP2BR:** | | **Elevrc:** | |
| **Spatial Status:** | | **Zone:** | 17 |
| **Code OB:** | | **East83:** | 625259.00 |
| **Code OB Desc:** | | **North83:** | 4834630.00 |
| **Open Hole:** | | **Org CS:** | UTM83 |
| **Cluster Kind:** | | **UTMRC:** | 4 |
| **Date Completed:** | | **UTMRC Desc:** | margin of error : 30 m - 100 m |
| **Remarks:** | | **Location Method:** | wwr |
| **Elevrc Desc:** | | | |
| **Location Source Date:** | | | |
| **Improvement Location Source:** | | | |
| **Improvement Location Method:** | | | |

***Source Revision Comment:***
***Supplier Comment:***

***Annular Space/Abandonment Sealing Record***

| | |
|---|---|
| ***Plug ID:*** | 1004285047 |
| ***Layer:*** | 1 |
| ***Plug From:*** | 0.0 |
| ***Plug To:*** | 21.0 |
| ***Plug Depth UOM:*** | ft |

***Method of Construction & Well Use***

| | |
|---|---|
| ***Method Construction ID:*** | 1004285046 |
| ***Method Construction Code:*** | |
| ***Method Construction:*** | |
| ***Other Method Construction:*** | |

***Pipe Information***

| | |
|---|---|
| ***Pipe ID:*** | 1004285039 |
| ***Casing No:*** | 0 |
| ***Comment:*** | |
| ***Alt Name:*** | |

***Construction Record - Casing***

| | |
|---|---|
| ***Casing ID:*** | 1004285043 |
| ***Layer:*** | 1 |
| ***Material:*** | 5 |
| ***Open Hole or Material:*** | PLASTIC |
| ***Depth From:*** | 0.0 |
| ***Depth To:*** | 21.0 |
| ***Casing Diameter:*** | 2.0 |
| ***Casing Diameter UOM:*** | inch |
| ***Casing Depth UOM:*** | ft |

***Construction Record - Screen***

| | |
|---|---|
| ***Screen ID:*** | 1004285044 |
| ***Layer:*** | |
| ***Slot:*** | |
| ***Screen Top Depth:*** | |
| ***Screen End Depth:*** | |
| ***Screen Material:*** | |
| ***Screen Depth UOM:*** | ft |
| ***Screen Diameter UOM:*** | inch |
| ***Screen Diameter:*** | |

***Water Details***

| | |
|---|---|
| ***Water ID:*** | 1004285042 |
| ***Layer:*** | |
| ***Kind Code:*** | |
| ***Kind:*** | |
| ***Water Found Depth:*** | |
| ***Water Found Depth UOM:*** | ft |

***Hole Diameter***

| | |
|---|---|
| ***Hole ID:*** | 1004285041 |
| ***Diameter:*** | |
| ***Depth From:*** | |
| ***Depth To:*** | |
| ***Hole Depth UOM:*** | ft |
| ***Hole Diameter UOM:*** | inch |

| 159 | 1 of 1 | NE/128.6 | 109.8 / 0.00 | 1437 BLOOR ST W TORONTO ON | WWIS |
|---|---|---|---|---|---|

| | | | |
|---|---|---|---|
| ***Well ID:*** | 7324056 | ***Data Entry Status:*** | |
| ***Construction Date:*** | | ***Data Src:*** | |
| ***Primary Water Use:*** | Test Hole | ***Date Received:*** | 11/1/2018 |
| ***Sec. Water Use:*** | Monitoring | ***Selected Flag:*** | TRUE |
| ***Final Well Status:*** | Monitoring and Test Hole | ***Abandonment Rec:*** | |
| ***Water Type:*** | | ***Contractor:*** | 7241 |
| ***Casing Material:*** | | ***Form Version:*** | 7 |
| ***Audit No:*** | Z292003 | ***Owner:*** | |
| ***Tag:*** | A254579 | ***Street Name:*** | 1437 BLOOR ST W |
| ***Construction Method:*** | | ***County:*** | YORK AND TORONTO |
| ***Elevation (m):*** | | ***Municipality:*** | TORONTO CITY |
| ***Elevation Reliability:*** | | ***Site Info:*** | |
| ***Depth to Bedrock:*** | | ***Lot:*** | |
| ***Well Depth:*** | | ***Concession:*** | |
| ***Overburden/Bedrock:*** | | ***Concession Name:*** | |
| ***Pump Rate:*** | | ***Easting NAD83:*** | |
| ***Static Water Level:*** | | ***Northing NAD83:*** | |
| ***Flowing (Y/N):*** | | ***Zone:*** | |
| ***Flow Rate:*** | | ***UTM Reliability:*** | |
| ***Clear/Cloudy:*** | | | |

***PDF URL (Map):***

***Additional Detail(s) (Map)***

| | |
|---|---|
| ***Well Completed Date:*** | 2018/08/09 |
| ***Year Completed:*** | 2018 |
| ***Depth (m):*** | 3.048 |
| ***Latitude:*** | 43.6570271504508 |
| ***Longitude:*** | -79.4486510749899 |
| ***Path:*** | |

***Bore Hole Information***

| | | | |
|---|---|---|---|
| ***Bore Hole ID:*** | 1007321263 | ***Elevation:*** | |
| ***DP2BR:*** | | ***Elevrc:*** | |
| ***Spatial Status:*** | | ***Zone:*** | 17 |
| ***Code OB:*** | | ***East83:*** | 625093.00 |
| ***Code OB Desc:*** | | ***North83:*** | 4834950.00 |
| ***Open Hole:*** | | ***Org CS:*** | UTM83 |
| ***Cluster Kind:*** | | ***UTMRC:*** | 4 |
| ***Date Completed:*** | 09-Aug-2018 00:00:00 | ***UTMRC Desc:*** | margin of error : 30 m - 100 m |
| ***Remarks:*** | | ***Location Method:*** | wwr |
| ***Elevrc Desc:*** | | | |
| ***Location Source Date:*** | | | |
| ***Improvement Location Source:*** | | | |
| ***Improvement Location Method:*** | | | |
| ***Source Revision Comment:*** | | | |
| ***Supplier Comment:*** | | | |

***Overburden and Bedrock Materials Interval***

| | |
|---|---|
| ***Formation ID:*** | 1007661131 |
| ***Layer:*** | 2 |
| ***Color:*** | 6 |
| ***General Color:*** | BROWN |
| ***Mat1:*** | 01 |
| ***Most Common Material:*** | FILL |
| ***Mat2:*** | |
| ***Mat2 Desc:*** | |
| ***Mat3:*** | |
| ***Mat3 Desc:*** | |
| ***Formation Top Depth:*** | 0.30000001192092896 |
| ***Formation End Depth:*** | 3.0 |
| ***Formation End Depth UOM:*** | ft |

***Overburden and Bedrock Materials Interval***

| | |
|---|---|
| ***Formation ID:*** | 1007661130 |
| ***Layer:*** | 1 |
| ***Color:*** | 2 |
| ***General Color:*** | GREY |
| ***Mat1:*** | 27 |
| ***Most Common Material:*** | OTHER |
| ***Mat2:*** | |
| ***Mat2 Desc:*** | |
| ***Mat3:*** | |
| ***Mat3 Desc:*** | |
| ***Formation Top Depth:*** | 0.0 |
| ***Formation End Depth:*** | 0.30000001192092896 |
| ***Formation End Depth UOM:*** | ft |

***Overburden and Bedrock Materials Interval***

| | |
|---|---|
| ***Formation ID:*** | 1007661132 |
| ***Layer:*** | 3 |
| ***Color:*** | 6 |
| ***General Color:*** | BROWN |
| ***Mat1:*** | 28 |
| ***Most Common Material:*** | SAND |
| ***Mat2:*** | |
| ***Mat2 Desc:*** | |
| ***Mat3:*** | |
| ***Mat3 Desc:*** | |
| ***Formation Top Depth:*** | 3.0 |
| ***Formation End Depth:*** | 10.0 |
| ***Formation End Depth UOM:*** | ft |

***Annular Space/Abandonment Sealing Record***

| | |
|---|---|
| ***Plug ID:*** | 1007661141 |
| ***Layer:*** | 2 |
| ***Plug From:*** | 0.5 |
| ***Plug To:*** | 2.0 |
| ***Plug Depth UOM:*** | ft |

***Annular Space/Abandonment Sealing Record***

| | |
|---|---|
| ***Plug ID:*** | 1007661142 |
| ***Layer:*** | 3 |
| ***Plug From:*** | 2.0 |
| ***Plug To:*** | 10.0 |
| ***Plug Depth UOM:*** | ft |

***Annular Space/Abandonment Sealing Record***

| | |
|---|---|
| ***Plug ID:*** | 1007661140 |
| ***Layer:*** | 1 |
| ***Plug From:*** | 0.0 |
| ***Plug To:*** | 0.5 |
| ***Plug Depth UOM:*** | ft |

***Method of Construction & Well Use***

| | |
|---|---|
| ***Method Construction ID:*** | 1007661139 |
| ***Method Construction Code:*** | D |
| ***Method Construction:*** | Direct Push |
| ***Other Method Construction:*** | |

***Pipe Information***

| | |
|---|---|
| ***Pipe ID:*** | 1007661129 |
| ***Casing No:*** | 0 |
| ***Comment:*** | |
| ***Alt Name:*** | |

***Construction Record - Casing***

| | |
|---|---|
| ***Casing ID:*** | 1007661135 |
| ***Layer:*** | 1 |
| ***Material:*** | 5 |
| ***Open Hole or Material:*** | PLASTIC |
| ***Depth From:*** | 0.0 |
| ***Depth To:*** | 3.0 |
| ***Casing Diameter:*** | 1.25 |
| ***Casing Diameter UOM:*** | inch |
| ***Casing Depth UOM:*** | ft |

***Construction Record - Screen***

| | |
|---|---|
| ***Screen ID:*** | 1007661136 |
| ***Layer:*** | 1 |
| ***Slot:*** | 10 |
| ***Screen Top Depth:*** | 3.0 |
| ***Screen End Depth:*** | 10.0 |
| ***Screen Material:*** | 5 |
| ***Screen Depth UOM:*** | ft |
| ***Screen Diameter UOM:*** | inch |
| ***Screen Diameter:*** | 1.5 |

***Water Details***

| | |
|---|---|
| ***Water ID:*** | 1007661134 |
| ***Layer:*** | |
| ***Kind Code:*** | |
| ***Kind:*** | |

**Water Found Depth:**
**Water Found Depth UOM:** ft

**Hole Diameter**

**Hole ID:** 1007661133
**Diameter:** 2.5
**Depth From:** 0.0
**Depth To:** 10.0
**Hole Depth UOM:** ft
**Hole Diameter UOM:** inch

---

**160** | **1 of 1** | **WNW/128.9** | **109.8 / 0.00** | **ON** | **WWIS**

| | | | |
|---|---|---|---|
| **Well ID:** | 7328200 | **Data Entry Status:** | Yes |
| **Construction Date:** | | **Data Src:** | |
| **Primary Water Use:** | | **Date Received:** | 2/12/2019 |
| **Sec. Water Use:** | | **Selected Flag:** | TRUE |
| **Final Well Status:** | | **Abandonment Rec:** | |
| **Water Type:** | | **Contractor:** | 7215 |
| **Casing Material:** | | **Form Version:** | 8 |
| **Audit No:** | C44075 | **Owner:** | |
| **Tag:** | A259422 | **Street Name:** | |
| **Construction Method:** | | **County:** | YORK AND TORONTO |
| **Elevation (m):** | | **Municipality:** | TORONTO CITY |
| **Elevation Reliability:** | | **Site Info:** | |
| **Depth to Bedrock:** | | **Lot:** | |
| **Well Depth:** | | **Concession:** | |
| **Overburden/Bedrock:** | | **Concession Name:** | |
| **Pump Rate:** | | **Easting NAD83:** | |
| **Static Water Level:** | | **Northing NAD83:** | |
| **Flowing (Y/N):** | | **Zone:** | |
| **Flow Rate:** | | **UTM Reliability:** | |
| **Clear/Cloudy:** | | | |

**PDF URL (Map):**

**Additional Detail(s) (Map)**

**Well Completed Date:** 2019/01/11
**Year Completed:** 2019
**Depth (m):**
**Latitude:** 43.6564307564522
**Longitude:** -79.4531433002908
**Path:**

**Bore Hole Information**

| | | | |
|---|---|---|---|
| **Bore Hole ID:** | 1007370253 | **Elevation:** | |
| **DP2BR:** | | **Elevrc:** | |
| **Spatial Status:** | | **Zone:** | 17 |
| **Code OB:** | | **East83:** | 624732.00 |
| **Code OB Desc:** | | **North83:** | 4834877.00 |
| **Open Hole:** | | **Org CS:** | UTM83 |
| **Cluster Kind:** | | **UTMRC:** | 4 |
| **Date Completed:** | 11-Jan-2019 00:00:00 | **UTMRC Desc:** | margin of error : 30 m - 100 m |
| **Remarks:** | | **Location Method:** | wwr |
| **Elevrc Desc:** | | | |
| **Location Source Date:** | | | |
| **Improvement Location Source:** | | | |
| **Improvement Location Method:** | | | |

**Source Revision Comment:**
**Supplier Comment:**

**161** **1 of 1** **NE/129.2** **109.8 / 0.00** **ON** **BORE**

| | | | |
|---|---|---|---|
| **Borehole ID:** | 636746 | **Inclin FLG:** | No |
| **OGF ID:** | 215537143 | **SP Status:** | Initial Entry |
| **Status:** | | **Surv Elev:** | No |
| **Type:** | Borehole | **Piezometer:** | No |
| **Use:** | Geotechnical/Geological Investigation | **Primary Name:** | |
| **Completion Date:** | JAN-1965 | **Municipality:** | |
| **Static Water Level:** | | **Lot:** | |
| **Primary Water Use:** | Not Used | **Township:** | |
| **Sec. Water Use:** | | **Latitude DD:** | 43.656869 |
| **Total Depth m:** | 4.6 | **Longitude DD:** | -79.448386 |
| **Depth Ref:** | Ground Surface | **UTM Zone:** | 17 |
| **Depth Elev:** | | **Easting:** | 625115 |
| **Drill Method:** | Power auger | **Northing:** | 4834933 |
| **Orig Ground Elev m:** | 112 | **Location Accuracy:** | |
| **Elev Reliabil Note:** | | **Accuracy:** | Not Applicable |
| **DEM Ground Elev m:** | 112 | | |
| **Concession:** | | | |
| **Location D:** | | | |
| **Survey D:** | | | |
| **Comments:** | | | |

***Borehole Geology Stratum***

| | | | |
|---|---|---|---|
| **Geology Stratum ID:** | 218478182 | **Mat Consistency:** | Dense |
| **Top Depth:** | 0 | **Material Moisture:** | |
| **Bottom Depth:** | 4.3 | **Material Texture:** | Medium |
| **Material Color:** | Brown | **Non Geo Mat Type:** | |
| **Material 1:** | Sand | **Geologic Formation:** | |
| **Material 2:** | | **Geologic Group:** | |
| **Material 3:** | | **Geologic Period:** | |
| **Material 4:** | | **Depositional Gen:** | lacustrine |
| **Gsc Material Description:** | | | |
| **Stratum Description:** | SAND-MEDIUM. BROWN,LACUSTRINE,DENSE, AGE GLACIAL. | | |

| | | | |
|---|---|---|---|
| **Geology Stratum ID:** | 218478183 | **Mat Consistency:** | Dense |
| **Top Depth:** | 4.3 | **Material Moisture:** | |
| **Bottom Depth:** | 4.6 | **Material Texture:** | |
| **Material Color:** | Brown | **Non Geo Mat Type:** | |
| **Material 1:** | Silt | **Geologic Formation:** | |
| **Material 2:** | Sand | **Geologic Group:** | |
| **Material 3:** | | **Geologic Period:** | |
| **Material 4:** | | **Depositional Gen:** | lacustrine |
| **Gsc Material Description:** | | | |
| **Stratum Description:** | SILT,SAND. BROWN,LACUSTRINE,DENSE, AGE GLACIAL. 0000003000140030L **Note: Many records provided by the department have a truncated [Stratum Description] field. | | |

***Source***

| | | | |
|---|---|---|---|
| **Source Type:** | Data Survey | **Source Appl:** | Spatial/Tabular |
| **Source Orig:** | Geological Survey of Canada | **Source Iden:** | 1 |
| **Source Date:** | 1956-1972 | **Scale or Res:** | Varies |
| **Confidence:** | M | **Horizontal:** | NAD27 |
| **Observatio:** | | **Verticalda:** | Mean Average Sea Level |
| **Source Name:** | Urban Geology Automated Information System (UGAIS) | | |
| **Source Details:** | File: TOR1A.txt RecordID: 047060 NTS_Sheet: 30M11E | | |
| **Confiden 1:** | Reliable information but incomplete. | | |

**Source List**

| | | | |
|---|---|---|---|
| **Source Identifier:** | 1 | **Horizontal Datum:** | NAD27 |
| **Source Type:** | Data Survey | **Vertical Datum:** | Mean Average Sea Level |
| **Source Date:** | 1956-1972 | **Projection Name:** | Universal Transverse Mercator |
| **Scale or Resolution:** | Varies | | |
| **Source Name:** | Urban Geology Automated Information System (UGAIS) | | |
| **Source Originators:** | Geological Survey of Canada | | |

**162** | **1 of 1** | **SSE/129.3** | **109.8 / 0.00** | **MUIR'S CARTAGE ATTN JOE MATTHIES 8 GOLDEN GT SCARBOROUGH ON M6R 2J4** | **PRT**

| | |
|---|---|
| **Location ID:** | 13003 |
| **Type:** | private |
| **Expiry Date:** | |
| **Capacity (L):** | 75000.00 |
| **Licence #:** | 0001031151 |

**163** | **1 of 1** | **NW/129.5** | **110.1 / 0.27** | **2340 - 2360 Dundas St W Toronto ON M6P 4B2** | **EHS**

| | | | |
|---|---|---|---|
| **Order No:** | 20030819010 | **Nearest Intersection:** | |
| **Status:** | C | **Municipality:** | |
| **Report Type:** | Complete Report | **Client Prov/State:** | ON |
| **Report Date:** | 8/28/03 | **Search Radius (km):** | 0.35 |
| **Date Received:** | 8/20/03 | **X:** | -79.45149 |
| **Previous Site Name:** | | **Y:** | 43.65706 |
| **Lot/Building Size:** | | | |
| **Additional Info Ordered:** | Aerials Photos and/or Topographical Maps | | |

**164** | **1 of 1** | **W/130.1** | **109.8 / 0.00** | **32 Alhambra Ave Toronto ON M6R 2S5** | **TANK**

| | |
|---|---|
| **Permit Date:** | 11/18/1932 |
| **Permit Type:** | BP A45543 |
| **User Type:** | |
| **Installation Type:** | FO tank |
| **Installation Size:** | |
| **Installation Config.:** | FO tank |
| **No. Tanks Installed:** | 1 |
| **Units of Measure:** | |
| **Value/Tank ($):** | 50 |
| **Capacity(gal):** | |
| **Reference:** | CTA Building Permits |
| **Location Desc:** | 32 Alhambra Ave |

**165** | **1 of 1** | **WNW/130.7** | **109.8 / 0.00** | **1540 BLOOR STREET WEST TORONTO ON** | **WWIS**

| | | | |
|---|---|---|---|
| **Well ID:** | 6930780 | **Data Entry Status:** | |
| **Construction Date:** | | **Data Src:** | |
| **Primary Water Use:** | Not Used | **Date Received:** | 10/27/2006 |
| **Sec. Water Use:** | | **Selected Flag:** | TRUE |
| **Final Well Status:** | Observation Wells | **Abandonment Rec:** | |
| **Water Type:** | | **Contractor:** | 7147 |
| **Casing Material:** | | **Form Version:** | 3 |
| **Audit No:** | Z53724 | **Owner:** | |
| **Tag:** | A044369 | **Street Name:** | 1540 BLOOR STREET WEST |

| | | | |
|---|---|---|---|
| ***Construction Method:*** | | ***County:*** | YORK AND TORONTO |
| ***Elevation (m):*** | | ***Municipality:*** | TORONTO CITY |
| ***Elevation Reliability:*** | | ***Site Info:*** | |
| ***Depth to Bedrock:*** | | ***Lot:*** | |
| ***Well Depth:*** | | ***Concession:*** | |
| ***Overburden/Bedrock:*** | | ***Concession Name:*** | |
| ***Pump Rate:*** | | ***Easting NAD83:*** | |
| ***Static Water Level:*** | | ***Northing NAD83:*** | |
| ***Flowing (Y/N):*** | | ***Zone:*** | |
| ***Flow Rate:*** | | ***UTM Reliability:*** | |
| ***Clear/Cloudy:*** | | | |

***PDF URL (Map):*** https://d2khazk8e83rdv.cloudfront.net/moe_mapping/downloads/2Water/Wells_pdfs/693\6930780.pdf

***Additional Detail(s) (Map)***

| | |
|---|---|
| ***Well Completed Date:*** | 2006/10/02 |
| ***Year Completed:*** | 2006 |
| ***Depth (m):*** | 3 |
| ***Latitude:*** | 43.6565975757569 |
| ***Longitude:*** | -79.4528289837473 |
| ***Path:*** | 693\6930780.pdf |

***Bore Hole Information***

| | | | |
|---|---|---|---|
| ***Bore Hole ID:*** | 11696024 | ***Elevation:*** | |
| ***DP2BR:*** | | ***Elevrc:*** | |
| ***Spatial Status:*** | | ***Zone:*** | 17 |
| ***Code OB:*** | | ***East83:*** | 624757.00 |
| ***Code OB Desc:*** | | ***North83:*** | 4834896.00 |
| ***Open Hole:*** | | ***Org CS:*** | UTM83 |
| ***Cluster Kind:*** | | ***UTMRC:*** | 3 |
| ***Date Completed:*** | 02-Oct-2006 00:00:00 | ***UTMRC Desc:*** | margin of error : 10 - 30 m |
| ***Remarks:*** | | ***Location Method:*** | wwr |
| ***Elevrc Desc:*** | | | |
| ***Location Source Date:*** | | | |
| ***Improvement Location Source:*** | | | |
| ***Improvement Location Method:*** | | | |
| ***Source Revision Comment:*** | | | |
| ***Supplier Comment:*** | | | |

***Overburden and Bedrock Materials Interval***

| | |
|---|---|
| ***Formation ID:*** | 933083191 |
| ***Layer:*** | 1 |
| ***Color:*** | 2 |
| ***General Color:*** | GREY |
| ***Mat1:*** | |
| ***Most Common Material:*** | |
| ***Mat2:*** | |
| ***Mat2 Desc:*** | |
| ***Mat3:*** | |
| ***Mat3 Desc:*** | |
| ***Formation Top Depth:*** | 0.0 |
| ***Formation End Depth:*** | 0.20000000298023224 |
| ***Formation End Depth UOM:*** | m |

***Overburden and Bedrock Materials Interval***

| | |
|---|---|
| ***Formation ID:*** | 933083192 |

| | |
|---|---|
| ***Layer:*** | 2 |
| ***Color:*** | 6 |
| ***General Color:*** | BROWN |
| ***Mat1:*** | 01 |
| ***Most Common Material:*** | FILL |
| ***Mat2:*** | |
| ***Mat2 Desc:*** | |
| ***Mat3:*** | |
| ***Mat3 Desc:*** | |
| ***Formation Top Depth:*** | 0.20000000298023224 |
| ***Formation End Depth:*** | 0.30000001192092896 |
| ***Formation End Depth UOM:*** | m |

***Overburden and Bedrock Materials Interval***

| | |
|---|---|
| ***Formation ID:*** | 933083193 |
| ***Layer:*** | 3 |
| ***Color:*** | 6 |
| ***General Color:*** | BROWN |
| ***Mat1:*** | 28 |
| ***Most Common Material:*** | SAND |
| ***Mat2:*** | |
| ***Mat2 Desc:*** | |
| ***Mat3:*** | |
| ***Mat3 Desc:*** | |
| ***Formation Top Depth:*** | 0.30000001192092896 |
| ***Formation End Depth:*** | 3.0 |
| ***Formation End Depth UOM:*** | m |

***Annular Space/Abandonment Sealing Record***

| | |
|---|---|
| ***Plug ID:*** | 933308687 |
| ***Layer:*** | 2 |
| ***Plug From:*** | 0.20000000298023224 |
| ***Plug To:*** | 0.30000001192092896 |
| ***Plug Depth UOM:*** | m |

***Annular Space/Abandonment Sealing Record***

| | |
|---|---|
| ***Plug ID:*** | 933308688 |
| ***Layer:*** | 3 |
| ***Plug From:*** | 0.30000001192092896 |
| ***Plug To:*** | 3.0 |
| ***Plug Depth UOM:*** | m |

***Annular Space/Abandonment Sealing Record***

| | |
|---|---|
| ***Plug ID:*** | 933308689 |
| ***Layer:*** | 4 |
| ***Plug From:*** | |
| ***Plug To:*** | 3.0 |
| ***Plug Depth UOM:*** | m |

***Annular Space/Abandonment Sealing Record***

| | |
|---|---|
| ***Plug ID:*** | 933308686 |
| ***Layer:*** | 1 |

| | |
|---|---|
| ***Plug From:*** | 0.0 |
| ***Plug To:*** | 0.20000000298023224 |
| ***Plug Depth UOM:*** | m |

***Method of Construction & Well Use***

| | |
|---|---|
| ***Method Construction ID:*** | 966930780 |
| ***Method Construction Code:*** | B |
| ***Method Construction:*** | Other Method |
| ***Other Method Construction:*** | |

***Pipe Information***

| | |
|---|---|
| ***Pipe ID:*** | 11700890 |
| ***Casing No:*** | 1 |
| ***Comment:*** | |
| ***Alt Name:*** | |

***Construction Record - Casing***

| | |
|---|---|
| ***Casing ID:*** | 930892492 |
| ***Layer:*** | 1 |
| ***Material:*** | 5 |
| ***Open Hole or Material:*** | PLASTIC |
| ***Depth From:*** | 0.0 |
| ***Depth To:*** | 0.30000001192092896 |
| ***Casing Diameter:*** | 3.200000047683716 |
| ***Casing Diameter UOM:*** | cm |
| ***Casing Depth UOM:*** | m |

***Construction Record - Screen***

| | |
|---|---|
| ***Screen ID:*** | 933421766 |
| ***Layer:*** | 1 |
| ***Slot:*** | 10 |
| ***Screen Top Depth:*** | 0.30000001192092896 |
| ***Screen End Depth:*** | 3.0 |
| ***Screen Material:*** | 5 |
| ***Screen Depth UOM:*** | m |
| ***Screen Diameter UOM:*** | cm |
| ***Screen Diameter:*** | 4.599999904632568 |

***Water Details***

| | |
|---|---|
| ***Water ID:*** | 934082237 |
| ***Layer:*** | 1 |
| ***Kind Code:*** | |
| ***Kind:*** | |
| ***Water Found Depth:*** | 1.5 |
| ***Water Found Depth UOM:*** | m |

***Hole Diameter***

| | |
|---|---|
| ***Hole ID:*** | 11760310 |
| ***Diameter:*** | 5.0 |
| ***Depth From:*** | 0.0 |
| ***Depth To:*** | 3.0 |
| ***Hole Depth UOM:*** | m |
| ***Hole Diameter UOM:*** | cm |

| Map Key | Number of Records | Direction/ Distance (m) | Elev/Diff (m) | Site | DB |
|---|---|---|---|---|---|
| 166 | 1 of 1 | W/131.0 | 109.8 / 0.00 | Whitson [Agnes]<br>30 Alhambra Ave<br>Toronto ON M6R 2S5 | TANK |

**Permit Date:** 10/29/1926
**Permit Type:** BP A889
**User Type:**
**Installation Type:** Fuel oil tank
**Installation Size:**
**Installation Config.:** 1 x fuel oil tank
**No. Tanks Installed:** 1
**Units of Measure:**
**Value/Tank ($):** 25
**Capacity(gal):**
**Reference:** CTA Building permits
**Location Desc:**

---

| | | | | | |
|---|---|---|---|---|---|
| 167 | 1 of 1 | WNW/131.4 | 109.8 / 0.00 | 1540 to 1550 Bloor Street West<br>Toronto ON M6P 1A4 | EHS |

**Order No:** 20181120133
**Status:** C
**Report Type:** RSC Report (Urban)
**Report Date:** 27-NOV-18
**Date Received:** 20-NOV-18
**Previous Site Name:**
**Lot/Building Size:**
**Additional Info Ordered:**

**Nearest Intersection:**
**Municipality:**
**Client Prov/State:** ON
**Search Radius (km):** .3
**X:** -79.453004
**Y:** 43.656533

---

| | | | | | |
|---|---|---|---|---|---|
| 168 | 1 of 3 | ESE/131.5 | 109.8 / 0.00 | 158 STIRLING RD.<br>TORONTO ON | WWIS |

**Well ID:** 7322933
**Construction Date:**
**Primary Water Use:**
**Sec. Water Use:**
**Final Well Status:** 0
**Water Type:**
**Casing Material:**
**Audit No:** Z289817
**Tag:**
**Construction Method:**
**Elevation (m):**
**Elevation Reliability:**
**Depth to Bedrock:**
**Well Depth:**
**Overburden/Bedrock:**
**Pump Rate:**
**Static Water Level:**
**Flowing (Y/N):**
**Flow Rate:**
**Clear/Cloudy:**

**Data Entry Status:**
**Data Src:**
**Date Received:** 11/26/2018
**Selected Flag:** TRUE
**Abandonment Rec:**
**Contractor:** 7424
**Form Version:** 7
**Owner:**
**Street Name:** 158 STIRLING RD.
**County:** YORK AND TORONTO
**Municipality:** TORONTO CITY
**Site Info:**
**Lot:**
**Concession:**
**Concession Name:**
**Easting NAD83:**
**Northing NAD83:**
**Zone:**
**UTM Reliability:**

**PDF URL (Map):**

***Additional Detail(s) (Map)***

**Well Completed Date:** 2018/10/25
**Year Completed:** 2018
**Depth (m):**

**Latitude:** 43.6541092859167
**Longitude:** -79.4466180690731
**Path:**

***Bore Hole Information***

**Bore Hole ID:** 1007316573
**DP2BR:**
**Spatial Status:**
**Code OB:**
**Code OB Desc:**
**Open Hole:**
**Cluster Kind:**
**Date Completed:** 25-Oct-2018 00:00:00
**Remarks:**
**Elevrc Desc:**
**Location Source Date:**
**Improvement Location Source:**
**Improvement Location Method:**
**Source Revision Comment:**
**Supplier Comment:**

**Elevation:**
**Elevrc:**
**Zone:** 17
**East83:** 625263.00
**North83:** 4834629.00
**Org CS:** UTM83
**UTMRC:** 4
**UTMRC Desc:** margin of error : 30 m - 100 m
**Location Method:** wwr

***Overburden and Bedrock Materials Interval***

**Formation ID:** 1007641772
**Layer:**
**Color:**
**General Color:**
**Mat1:**
**Most Common Material:**
**Mat2:**
**Mat2 Desc:**
**Mat3:**
**Mat3 Desc:**
**Formation Top Depth:**
**Formation End Depth:**
**Formation End Depth UOM:** ft

***Annular Space/Abandonment Sealing Record***

**Plug ID:** 1007641778
**Layer:** 1
**Plug From:** 0.0
**Plug To:** 18.0
**Plug Depth UOM:** ft

***Method of Construction & Well Use***

**Method Construction ID:** 1007641777
**Method Construction Code:**
**Method Construction:**
**Other Method Construction:**

***Pipe Information***

**Pipe ID:** 1007641771
**Casing No:** 0
**Comment:**
**Alt Name:**

***Construction Record - Casing***

| | |
|---|---|
| ***Casing ID:*** | 1007641775 |
| ***Layer:*** | |
| ***Material:*** | |
| ***Open Hole or Material:*** | |
| ***Depth From:*** | |
| ***Depth To:*** | |
| ***Casing Diameter:*** | |
| ***Casing Diameter UOM:*** | inch |
| ***Casing Depth UOM:*** | ft |

***Construction Record - Screen***

| | |
|---|---|
| ***Screen ID:*** | 1007641776 |
| ***Layer:*** | |
| ***Slot:*** | |
| ***Screen Top Depth:*** | |
| ***Screen End Depth:*** | |
| ***Screen Material:*** | |
| ***Screen Depth UOM:*** | ft |
| ***Screen Diameter UOM:*** | inch |
| ***Screen Diameter:*** | |

***Water Details***

| | |
|---|---|
| ***Water ID:*** | 1007641774 |
| ***Layer:*** | |
| ***Kind Code:*** | |
| ***Kind:*** | |
| ***Water Found Depth:*** | |
| ***Water Found Depth UOM:*** | ft |

***Hole Diameter***

| | |
|---|---|
| ***Hole ID:*** | 1007641773 |
| ***Diameter:*** | |
| ***Depth From:*** | |
| ***Depth To:*** | |
| ***Hole Depth UOM:*** | ft |
| ***Hole Diameter UOM:*** | inch |

---

**168** ***2 of 3*** ***ESE/131.5*** ***109.8 / 0.00*** ***158 STERLING RD. TORONTO ON*** ***WWIS***

| | | | |
|---|---|---|---|
| ***Well ID:*** | 7322934 | ***Data Entry Status:*** | |
| ***Construction Date:*** | | ***Data Src:*** | |
| ***Primary Water Use:*** | | ***Date Received:*** | 11/26/2018 |
| ***Sec. Water Use:*** | | ***Selected Flag:*** | TRUE |
| ***Final Well Status:*** | 0 | ***Abandonment Rec:*** | |
| ***Water Type:*** | | ***Contractor:*** | 7424 |
| ***Casing Material:*** | | ***Form Version:*** | 7 |
| ***Audit No:*** | Z289828 | ***Owner:*** | |
| ***Tag:*** | | ***Street Name:*** | 158 STERLING RD. |
| ***Construction Method:*** | | ***County:*** | YORK AND TORONTO |
| ***Elevation (m):*** | | ***Municipality:*** | TORONTO CITY |
| ***Elevation Reliability:*** | | ***Site Info:*** | |
| ***Depth to Bedrock:*** | | ***Lot:*** | |
| ***Well Depth:*** | | ***Concession:*** | |
| ***Overburden/Bedrock:*** | | ***Concession Name:*** | |
| ***Pump Rate:*** | | ***Easting NAD83:*** | |

***Static Water Level:***
***Flowing (Y/N):***
***Flow Rate:***
***Clear/Cloudy:***

***Northing NAD83:***
***Zone:***
***UTM Reliability:***

***PDF URL (Map):***

***Additional Detail(s) (Map)***

***Well Completed Date:*** 2018/10/25
***Year Completed:*** 2018
***Depth (m):***
***Latitude:*** 43.6541092859167
***Longitude:*** -79.4466180690731
***Path:***

***Bore Hole Information***

***Bore Hole ID:*** 1007316576
***DP2BR:***
***Spatial Status:***
***Code OB:***
***Code OB Desc:***
***Open Hole:***
***Cluster Kind:***
***Date Completed:*** 25-Oct-2018 00:00:00
***Remarks:***
***Elevrc Desc:***
***Location Source Date:***
***Improvement Location Source:***
***Improvement Location Method:***
***Source Revision Comment:***
***Supplier Comment:***

***Elevation:***
***Elevrc:***
***Zone:*** 17
***East83:*** 625263.00
***North83:*** 4834629.00
***Org CS:*** UTM83
***UTMRC:*** 4
***UTMRC Desc:*** margin of error : 30 m - 100 m
***Location Method:*** wwr

***Overburden and Bedrock Materials Interval***

***Formation ID:*** 1007641780
***Layer:***
***Color:***
***General Color:***
***Mat1:***
***Most Common Material:***
***Mat2:***
***Mat2 Desc:***
***Mat3:***
***Mat3 Desc:***
***Formation Top Depth:***
***Formation End Depth:***
***Formation End Depth UOM:*** ft

***Annular Space/Abandonment Sealing Record***

***Plug ID:*** 1007641786
***Layer:*** 1
***Plug From:*** 0.0
***Plug To:*** 30.0
***Plug Depth UOM:*** ft

***Method of Construction & Well Use***

***Method Construction ID:*** 1007641785
***Method Construction Code:***
***Method Construction:***
***Other Method Construction:***

***Pipe Information***

***Pipe ID:*** 1007641779
***Casing No:*** 0
***Comment:***
***Alt Name:***

***Construction Record - Casing***

***Casing ID:*** 1007641783
***Layer:***
***Material:***
***Open Hole or Material:***
***Depth From:***
***Depth To:***
***Casing Diameter:***
***Casing Diameter UOM:*** inch
***Casing Depth UOM:*** ft

***Construction Record - Screen***

***Screen ID:*** 1007641784
***Layer:***
***Slot:***
***Screen Top Depth:***
***Screen End Depth:***
***Screen Material:***
***Screen Depth UOM:*** ft
***Screen Diameter UOM:*** inch
***Screen Diameter:***

***Water Details***

***Water ID:*** 1007641782
***Layer:***
***Kind Code:***
***Kind:***
***Water Found Depth:***
***Water Found Depth UOM:*** ft

***Hole Diameter***

***Hole ID:*** 1007641781
***Diameter:***
***Depth From:***
***Depth To:***
***Hole Depth UOM:*** ft
***Hole Diameter UOM:*** inch

| | | | | | |
|---|---|---|---|---|---|
| 168 | *3 of 3* | *ESE/131.5* | *109.8 / 0.00* | *158 STERLING RD. TORONTO ON* | *WWIS* |

***Well ID:*** 7322935
***Construction Date:***
***Primary Water Use:***
***Data Entry Status:***
***Data Src:***
***Date Received:*** 11/26/2018

| | | | |
|---|---|---|---|
| **Sec. Water Use:** | | **Selected Flag:** | TRUE |
| **Final Well Status:** | 0 | **Abandonment Rec:** | |
| **Water Type:** | | **Contractor:** | 7424 |
| **Casing Material:** | | **Form Version:** | 7 |
| **Audit No:** | Z289827 | **Owner:** | |
| **Tag:** | | **Street Name:** | 158 STERLING RD. |
| **Construction Method:** | | **County:** | YORK AND TORONTO |
| **Elevation (m):** | | **Municipality:** | TORONTO CITY |
| **Elevation Reliability:** | | **Site Info:** | |
| **Depth to Bedrock:** | | **Lot:** | |
| **Well Depth:** | | **Concession:** | |
| **Overburden/Bedrock:** | | **Concession Name:** | |
| **Pump Rate:** | | **Easting NAD83:** | |
| **Static Water Level:** | | **Northing NAD83:** | |
| **Flowing (Y/N):** | | **Zone:** | |
| **Flow Rate:** | | **UTM Reliability:** | |
| **Clear/Cloudy:** | | | |

**PDF URL (Map):**

***Additional Detail(s) (Map)***

| | |
|---|---|
| **Well Completed Date:** | 2018/10/25 |
| **Year Completed:** | 2018 |
| **Depth (m):** | |
| **Latitude:** | 43.6541092859167 |
| **Longitude:** | -79.4466180690731 |
| **Path:** | |

***Bore Hole Information***

| | | | |
|---|---|---|---|
| **Bore Hole ID:** | 1007316579 | **Elevation:** | |
| **DP2BR:** | | **Elevrc:** | |
| **Spatial Status:** | | **Zone:** | 17 |
| **Code OB:** | | **East83:** | 625263.00 |
| **Code OB Desc:** | | **North83:** | 4834629.00 |
| **Open Hole:** | | **Org CS:** | UTM83 |
| **Cluster Kind:** | | **UTMRC:** | 4 |
| **Date Completed:** | 25-Oct-2018 00:00:00 | **UTMRC Desc:** | margin of error : 30 m - 100 m |
| **Remarks:** | | **Location Method:** | wwr |
| **Elevrc Desc:** | | | |
| **Location Source Date:** | | | |
| **Improvement Location Source:** | | | |
| **Improvement Location Method:** | | | |
| **Source Revision Comment:** | | | |
| **Supplier Comment:** | | | |

***Overburden and Bedrock Materials Interval***

| | |
|---|---|
| **Formation ID:** | 1007641788 |
| **Layer:** | |
| **Color:** | |
| **General Color:** | |
| **Mat1:** | |
| **Most Common Material:** | |
| **Mat2:** | |
| **Mat2 Desc:** | |
| **Mat3:** | |
| **Mat3 Desc:** | |
| **Formation Top Depth:** | |
| **Formation End Depth:** | |
| **Formation End Depth UOM:** | ft |

***Annular Space/Abandonment Sealing Record***

| | |
|---|---|
| ***Plug ID:*** | 1007641794 |
| ***Layer:*** | 1 |
| ***Plug From:*** | 0.0 |
| ***Plug To:*** | 45.0 |
| ***Plug Depth UOM:*** | ft |

***Method of Construction & Well Use***

| | |
|---|---|
| ***Method Construction ID:*** | 1007641793 |
| ***Method Construction Code:*** | |
| ***Method Construction:*** | |
| ***Other Method Construction:*** | |

***Pipe Information***

| | |
|---|---|
| ***Pipe ID:*** | 1007641787 |
| ***Casing No:*** | 0 |
| ***Comment:*** | |
| ***Alt Name:*** | |

***Construction Record - Casing***

| | |
|---|---|
| ***Casing ID:*** | 1007641791 |
| ***Layer:*** | |
| ***Material:*** | |
| ***Open Hole or Material:*** | |
| ***Depth From:*** | |
| ***Depth To:*** | |
| ***Casing Diameter:*** | |
| ***Casing Diameter UOM:*** | inch |
| ***Casing Depth UOM:*** | ft |

***Construction Record - Screen***

| | |
|---|---|
| ***Screen ID:*** | 1007641792 |
| ***Layer:*** | |
| ***Slot:*** | |
| ***Screen Top Depth:*** | |
| ***Screen End Depth:*** | |
| ***Screen Material:*** | |
| ***Screen Depth UOM:*** | ft |
| ***Screen Diameter UOM:*** | inch |
| ***Screen Diameter:*** | |

***Water Details***

| | |
|---|---|
| ***Water ID:*** | 1007641790 |
| ***Layer:*** | |
| ***Kind Code:*** | |
| ***Kind:*** | |
| ***Water Found Depth:*** | |
| ***Water Found Depth UOM:*** | ft |

***Hole Diameter***

| | |
|---|---|
| **Hole ID:** | 1007641789 |
| **Diameter:** | |
| **Depth From:** | |
| **Depth To:** | |
| **Hole Depth UOM:** | ft |
| **Hole Diameter UOM:** | inch |

| 169 | 1 of 1 | WNW/132.3 | 109.8 / 0.00 | 1556 BLOOR ST W<br>Toronto ON | WWIS |
|---|---|---|---|---|---|

| | | | |
|---|---|---|---|
| **Well ID:** | 7349709 | **Data Entry Status:** | |
| **Construction Date:** | | **Data Src:** | |
| **Primary Water Use:** | Monitoring and Test Hole | **Date Received:** | 12/16/2019 |
| **Sec. Water Use:** | | **Selected Flag:** | TRUE |
| **Final Well Status:** | Observation Wells | **Abandonment Rec:** | |
| **Water Type:** | | **Contractor:** | 7644 |
| **Casing Material:** | | **Form Version:** | 7 |
| **Audit No:** | Z327813 | **Owner:** | |
| **Tag:** | A285701 | **Street Name:** | 1556 BLOOR ST W |
| **Construction Method:** | | **County:** | YORK AND TORONTO |
| **Elevation (m):** | | **Municipality:** | TORONTO CITY |
| **Elevation Reliability:** | | **Site Info:** | |
| **Depth to Bedrock:** | | **Lot:** | |
| **Well Depth:** | | **Concession:** | |
| **Overburden/Bedrock:** | | **Concession Name:** | |
| **Pump Rate:** | | **Easting NAD83:** | |
| **Static Water Level:** | | **Northing NAD83:** | |
| **Flowing (Y/N):** | | **Zone:** | |
| **Flow Rate:** | | **UTM Reliability:** | |
| **Clear/Cloudy:** | | | |

**PDF URL (Map):**

***Additional Detail(s) (Map)***

| | |
|---|---|
| **Well Completed Date:** | 2019/11/12 |
| **Year Completed:** | 2019 |
| **Depth (m):** | 12.192 |
| **Latitude:** | 43.6562989327523 |
| **Longitude:** | -79.4533823091049 |
| **Path:** | |

***Bore Hole Information***

| | | | |
|---|---|---|---|
| **Bore Hole ID:** | 1007798276 | **Elevation:** | |
| **DP2BR:** | | **Elevrc:** | |
| **Spatial Status:** | | **Zone:** | 17 |
| **Code OB:** | | **East83:** | 624713.00 |
| **Code OB Desc:** | | **North83:** | 4834862.00 |
| **Open Hole:** | | **Org CS:** | UTM83 |
| **Cluster Kind:** | | **UTMRC:** | 4 |
| **Date Completed:** | 12-Nov-2019 00:00:00 | **UTMRC Desc:** | margin of error : 30 m - 100 m |
| **Remarks:** | | **Location Method:** | wwr |
| **Elevrc Desc:** | | | |
| **Location Source Date:** | | | |
| **Improvement Location Source:** | | | |
| **Improvement Location Method:** | | | |
| **Source Revision Comment:** | | | |
| **Supplier Comment:** | | | |

***Overburden and Bedrock Materials Interval***

***Formation ID:*** 1008230470
***Layer:*** 5
***Color:*** 2
***General Color:*** GREY
***Mat1:*** 05
***Most Common Material:*** CLAY
***Mat2:***
***Mat2 Desc:***
***Mat3:***
***Mat3 Desc:***
***Formation Top Depth:*** 30.0
***Formation End Depth:*** 40.0
***Formation End Depth UOM:*** ft

***Overburden and Bedrock Materials Interval***

***Formation ID:*** 1008230468
***Layer:*** 3
***Color:*** 6
***General Color:*** BROWN
***Mat1:*** 28
***Most Common Material:*** SAND
***Mat2:***
***Mat2 Desc:***
***Mat3:***
***Mat3 Desc:***
***Formation Top Depth:*** 3.0
***Formation End Depth:*** 12.0
***Formation End Depth UOM:*** ft

***Overburden and Bedrock Materials Interval***

***Formation ID:*** 1008230467
***Layer:*** 2
***Color:*** 6
***General Color:*** BROWN
***Mat1:*** 01
***Most Common Material:*** FILL
***Mat2:***
***Mat2 Desc:***
***Mat3:***
***Mat3 Desc:***
***Formation Top Depth:*** 1.0
***Formation End Depth:*** 3.0
***Formation End Depth UOM:*** ft

***Overburden and Bedrock Materials Interval***

***Formation ID:*** 1008230466
***Layer:*** 1
***Color:*** 8
***General Color:*** BLACK
***Mat1:*** 27
***Most Common Material:*** OTHER
***Mat2:***
***Mat2 Desc:***
***Mat3:***
***Mat3 Desc:***
***Formation Top Depth:*** 0.0

***Formation End Depth:*** 1.0
***Formation End Depth UOM:*** ft

***Overburden and Bedrock Materials Interval***

***Formation ID:*** 1008230469
***Layer:*** 4
***Color:*** 2
***General Color:*** GREY
***Mat1:*** 28
***Most Common Material:*** SAND
***Mat2:*** 06
***Mat2 Desc:*** SILT
***Mat3:***
***Mat3 Desc:***
***Formation Top Depth:*** 12.0
***Formation End Depth:*** 30.0
***Formation End Depth UOM:*** ft

***Annular Space/Abandonment Sealing Record***

***Plug ID:*** 1008232665
***Layer:*** 2
***Plug From:*** 1.0
***Plug To:*** 28.0
***Plug Depth UOM:*** ft

***Annular Space/Abandonment Sealing Record***

***Plug ID:*** 1008232664
***Layer:*** 1
***Plug From:*** 0.0
***Plug To:*** 1.0
***Plug Depth UOM:*** ft

***Annular Space/Abandonment Sealing Record***

***Plug ID:*** 1008232666
***Layer:*** 3
***Plug From:*** 28.0
***Plug To:*** 40.0
***Plug Depth UOM:*** ft

***Method of Construction & Well Use***

***Method Construction ID:*** 1008235780
***Method Construction Code:*** 2
***Method Construction:*** Rotary (Convent.)
***Other Method Construction:***

***Pipe Information***

***Pipe ID:*** 1008228527
***Casing No:*** 0
***Comment:***
***Alt Name:***

***Construction Record - Casing***

| | |
|---|---|
| ***Casing ID:*** | 1008236841 |
| ***Layer:*** | 1 |
| ***Material:*** | 5 |
| ***Open Hole or Material:*** | PLASTIC |
| ***Depth From:*** | 0.0 |
| ***Depth To:*** | 30.0 |
| ***Casing Diameter:*** | 2.0 |
| ***Casing Diameter UOM:*** | Inch |
| ***Casing Depth UOM:*** | ft |

***Construction Record - Screen***

| | |
|---|---|
| ***Screen ID:*** | 1008237776 |
| ***Layer:*** | 1 |
| ***Slot:*** | .10 |
| ***Screen Top Depth:*** | 30.0 |
| ***Screen End Depth:*** | 40.0 |
| ***Screen Material:*** | 5 |
| ***Screen Depth UOM:*** | ft |
| ***Screen Diameter UOM:*** | inch |
| ***Screen Diameter:*** | 2.375 |

***Results of Well Yield Testing***

| | |
|---|---|
| ***Pump Test ID:*** | 1008238978 |
| ***Pump Set At:*** | |
| ***Static Level:*** | |
| ***Final Level After Pumping:*** | |
| ***Recommended Pump Depth:*** | |
| ***Pumping Rate:*** | |
| ***Flowing Rate:*** | |
| ***Recommended Pump Rate:*** | |
| ***Levels UOM:*** | ft |
| ***Rate UOM:*** | GPM |
| ***Water State After Test Code:*** | |
| ***Water State After Test:*** | |
| ***Pumping Test Method:*** | 0 |
| ***Pumping Duration HR:*** | |
| ***Pumping Duration MIN:*** | |
| ***Flowing:*** | |

***Water Details***

| | |
|---|---|
| ***Water ID:*** | 1008238565 |
| ***Layer:*** | 1 |
| ***Kind Code:*** | 8 |
| ***Kind:*** | Untested |
| ***Water Found Depth:*** | 12.0 |
| ***Water Found Depth UOM:*** | ft |

***Hole Diameter***

| | |
|---|---|
| ***Hole ID:*** | 1008234817 |
| ***Diameter:*** | 8.0 |
| ***Depth From:*** | 0.0 |
| ***Depth To:*** | 40.0 |
| ***Hole Depth UOM:*** | ft |
| ***Hole Diameter UOM:*** | Inch |

| Map Key | Number of Records | Direction/ Distance (m) | Elev/Diff (m) | Site | DB |
|---|---|---|---|---|---|
| 170 | 1 of 1 | WNW/133.8 | 109.8 / 0.00 | Gibby G<br>1552 Bloor St W<br>Toronto ON M6P 1A4 | TANK |

**Permit Date:** 1924
**Permit Type:**
**User Type:** café
**Installation Type:**
**Installation Size:**
**Installation Config.:**
**No. Tanks Installed:**
**Units of Measure:**
**Value/Tank ($):**
**Capacity(gal):**
**Reference:** CTA Toronto City Council Minutes 1924 Appendix A 584
**Location Desc:** 1552 Bloor St W

---

| Map Key | Number of Records | Direction/ Distance (m) | Elev/Diff (m) | Site | DB |
|---|---|---|---|---|---|
| 171 | 1 of 1 | WNW/133.8 | 109.8 / 0.00 | 1552-1556 Bloor Street West<br>Toronto ON M6P 1A4 | EHS |

**Order No:** 20190717160
**Status:** C
**Report Type:** Standard Report
**Report Date:** 24-JUL-19
**Date Received:** 17-JUL-19
**Previous Site Name:**
**Lot/Building Size:**
**Additional Info Ordered:** Fire Insur. Maps and/or Site Plans

**Nearest Intersection:**
**Municipality:**
**Client Prov/State:** ON
**Search Radius (km):** .25
**X:** -79.453338
**Y:** 43.656356

---

| Map Key | Number of Records | Direction/ Distance (m) | Elev/Diff (m) | Site | DB |
|---|---|---|---|---|---|
| 172 | 1 of 1 | E/134.2 | 109.8 / 0.00 | 158 STERLING ROAD<br>Toronto ON | WWIS |

**Well ID:** 7227807
**Construction Date:**
**Primary Water Use:** Monitoring and Test Hole
**Sec. Water Use:** 0
**Final Well Status:** Monitoring and Test Hole
**Water Type:**
**Casing Material:**
**Audit No:** Z193737
**Tag:** A169668
**Construction Method:**
**Elevation (m):**
**Elevation Reliability:**
**Depth to Bedrock:**
**Well Depth:**
**Overburden/Bedrock:**
**Pump Rate:**
**Static Water Level:**
**Flowing (Y/N):**
**Flow Rate:**
**Clear/Cloudy:**

**Data Entry Status:**
**Data Src:**
**Date Received:** 9/22/2014
**Selected Flag:** TRUE
**Abandonment Rec:**
**Contractor:** 7241
**Form Version:** 7
**Owner:**
**Street Name:** 158 STERLING ROAD
**County:** YORK AND TORONTO
**Municipality:** TORONTO CITY
**Site Info:**
**Lot:**
**Concession:**
**Concession Name:**
**Easting NAD83:**
**Northing NAD83:**
**Zone:**
**UTM Reliability:**

**PDF URL (Map):**

***Additional Detail(s) (Map)***

**Well Completed Date:** 2014/07/25
**Year Completed:** 2014
**Depth (m):** 7.01

**Latitude:** 43.6543146179695
**Longitude:** -79.4464887665205
**Path:**

**Bore Hole Information**

| | | | |
|---|---|---|---|
| **Bore Hole ID:** | 1005130815 | **Elevation:** | |
| **DP2BR:** | | **Elevrc:** | |
| **Spatial Status:** | | **Zone:** | 17 |
| **Code OB:** | | **East83:** | 625273.00 |
| **Code OB Desc:** | | **North83:** | 4834652.00 |
| **Open Hole:** | | **Org CS:** | UTM83 |
| **Cluster Kind:** | | **UTMRC:** | 3 |
| **Date Completed:** | 25-Jul-2014 00:00:00 | **UTMRC Desc:** | margin of error : 10 - 30 m |
| **Remarks:** | | **Location Method:** | gis |
| **Elevrc Desc:** | | | |
| **Location Source Date:** | | | |
| **Improvement Location Source:** | | | |
| **Improvement Location Method:** | | | |
| **Source Revision Comment:** | | | |
| **Supplier Comment:** | | | |

**Overburden and Bedrock Materials Interval**

| | |
|---|---|
| **Formation ID:** | 1005394094 |
| **Layer:** | 1 |
| **Color:** | 6 |
| **General Color:** | BROWN |
| **Mat1:** | 28 |
| **Most Common Material:** | SAND |
| **Mat2:** | 01 |
| **Mat2 Desc:** | FILL |
| **Mat3:** | 66 |
| **Mat3 Desc:** | DENSE |
| **Formation Top Depth:** | 0.0 |
| **Formation End Depth:** | 1.5 |
| **Formation End Depth UOM:** | m |

**Overburden and Bedrock Materials Interval**

| | |
|---|---|
| **Formation ID:** | 1005394095 |
| **Layer:** | 2 |
| **Color:** | 6 |
| **General Color:** | BROWN |
| **Mat1:** | 28 |
| **Most Common Material:** | SAND |
| **Mat2:** | 06 |
| **Mat2 Desc:** | SILT |
| **Mat3:** | 66 |
| **Mat3 Desc:** | DENSE |
| **Formation Top Depth:** | 1.5 |
| **Formation End Depth:** | 3.4000000953674316 |
| **Formation End Depth UOM:** | m |

**Overburden and Bedrock Materials Interval**

| | |
|---|---|
| **Formation ID:** | 1005394096 |
| **Layer:** | 3 |
| **Color:** | 6 |

| | |
|---|---|
| ***General Color:*** | BROWN |
| ***Mat1:*** | 28 |
| ***Most Common Material:*** | SAND |
| ***Mat2:*** | 06 |
| ***Mat2 Desc:*** | SILT |
| ***Mat3:*** | 77 |
| ***Mat3 Desc:*** | LOOSE |
| ***Formation Top Depth:*** | 3.4000000953674316 |
| ***Formation End Depth:*** | 4.570000171661377 |
| ***Formation End Depth UOM:*** | m |

***Overburden and Bedrock Materials Interval***

| | |
|---|---|
| ***Formation ID:*** | 1005394097 |
| ***Layer:*** | 4 |
| ***Color:*** | 6 |
| ***General Color:*** | BROWN |
| ***Mat1:*** | 06 |
| ***Most Common Material:*** | SILT |
| ***Mat2:*** | 28 |
| ***Mat2 Desc:*** | SAND |
| ***Mat3:*** | 77 |
| ***Mat3 Desc:*** | LOOSE |
| ***Formation Top Depth:*** | 4.570000171661377 |
| ***Formation End Depth:*** | 7.010000228881836 |
| ***Formation End Depth UOM:*** | m |

***Annular Space/Abandonment Sealing Record***

| | |
|---|---|
| ***Plug ID:*** | 1005394105 |
| ***Layer:*** | 1 |
| ***Plug From:*** | 0.0 |
| ***Plug To:*** | 0.3100000023841858 |
| ***Plug Depth UOM:*** | m |

***Annular Space/Abandonment Sealing Record***

| | |
|---|---|
| ***Plug ID:*** | 1005394106 |
| ***Layer:*** | 2 |
| ***Plug From:*** | 0.3100000023841858 |
| ***Plug To:*** | 5.179999828338623 |
| ***Plug Depth UOM:*** | m |

***Annular Space/Abandonment Sealing Record***

| | |
|---|---|
| ***Plug ID:*** | 1005394107 |
| ***Layer:*** | 3 |
| ***Plug From:*** | 5.179999828338623 |
| ***Plug To:*** | 7.010000228881836 |
| ***Plug Depth UOM:*** | m |

***Method of Construction & Well Use***

| | |
|---|---|
| ***Method Construction ID:*** | 1005394104 |
| ***Method Construction Code:*** | D |
| ***Method Construction:*** | Direct Push |
| ***Other Method Construction:*** | |

***Pipe Information***

| | |
|---|---|
| ***Pipe ID:*** | 1005394093 |
| ***Casing No:*** | 0 |
| ***Comment:*** | |
| ***Alt Name:*** | |

***Construction Record - Casing***

| | |
|---|---|
| ***Casing ID:*** | 1005394100 |
| ***Layer:*** | 1 |
| ***Material:*** | 5 |
| ***Open Hole or Material:*** | PLASTIC |
| ***Depth From:*** | 0.0 |
| ***Depth To:*** | 5.489999771118164 |
| ***Casing Diameter:*** | 5.199999809265137 |
| ***Casing Diameter UOM:*** | cm |
| ***Casing Depth UOM:*** | m |

***Construction Record - Screen***

| | |
|---|---|
| ***Screen ID:*** | 1005394101 |
| ***Layer:*** | 1 |
| ***Slot:*** | 10 |
| ***Screen Top Depth:*** | 5.489999771118164 |
| ***Screen End Depth:*** | 7.010000228881836 |
| ***Screen Material:*** | 5 |
| ***Screen Depth UOM:*** | m |
| ***Screen Diameter UOM:*** | cm |
| ***Screen Diameter:*** | 6.03000020980835 |

***Water Details***

| | |
|---|---|
| ***Water ID:*** | 1005394099 |
| ***Layer:*** | |
| ***Kind Code:*** | |
| ***Kind:*** | |
| ***Water Found Depth:*** | |
| ***Water Found Depth UOM:*** | m |

***Hole Diameter***

| | |
|---|---|
| ***Hole ID:*** | 1005394098 |
| ***Diameter:*** | 20.0 |
| ***Depth From:*** | 0.0 |
| ***Depth To:*** | 7.010000228881836 |
| ***Hole Depth UOM:*** | m |
| ***Hole Diameter UOM:*** | cm |

---

| 173 | 1 of 2 | E/134.6 | 109.8 / 0.00 | 158 STERLING RD. Toronto ON | WWIS |
|---|---|---|---|---|---|

| | | | |
|---|---|---|---|
| ***Well ID:*** | 7173973 | ***Data Entry Status:*** | |
| ***Construction Date:*** | | ***Data Src:*** | |
| ***Primary Water Use:*** | | ***Date Received:*** | 12/23/2011 |
| ***Sec. Water Use:*** | | ***Selected Flag:*** | TRUE |
| ***Final Well Status:*** | 0 | ***Abandonment Rec:*** | |
| ***Water Type:*** | | ***Contractor:*** | 7215 |
| ***Casing Material:*** | | ***Form Version:*** | 7 |
| ***Audit No:*** | Z143112 | ***Owner:*** | |

| | | | |
|---|---|---|---|
| ***Tag:*** | _NO_TAG | ***Street Name:*** | 158 STERLING RD. |
| ***Construction Method:*** | | ***County:*** | YORK AND TORONTO |
| ***Elevation (m):*** | | ***Municipality:*** | TORONTO CITY |
| ***Elevation Reliability:*** | | ***Site Info:*** | |
| ***Depth to Bedrock:*** | | ***Lot:*** | |
| ***Well Depth:*** | | ***Concession:*** | |
| ***Overburden/Bedrock:*** | | ***Concession Name:*** | |
| ***Pump Rate:*** | | ***Easting NAD83:*** | |
| ***Static Water Level:*** | | ***Northing NAD83:*** | |
| ***Flowing (Y/N):*** | | ***Zone:*** | |
| ***Flow Rate:*** | | ***UTM Reliability:*** | |
| ***Clear/Cloudy:*** | | | |

***PDF URL (Map):*** https://d2khazk8e83rdv.cloudfront.net/moe_mapping/downloads/2Water/Wells_pdfs/717\7173973.pdf

***Additional Detail(s) (Map)***

| | |
|---|---|
| ***Well Completed Date:*** | 2011/07/08 |
| ***Year Completed:*** | 2011 |
| ***Depth (m):*** | |
| ***Latitude:*** | 43.6549000031177 |
| ***Longitude:*** | -79.4464984742875 |
| ***Path:*** | 717\7173973.pdf |

***Bore Hole Information***

| | | | |
|---|---|---|---|
| ***Bore Hole ID:*** | 1003625625 | ***Elevation:*** | |
| ***DP2BR:*** | | ***Elevrc:*** | |
| ***Spatial Status:*** | | ***Zone:*** | 17 |
| ***Code OB:*** | | ***East83:*** | 625271.00 |
| ***Code OB Desc:*** | | ***North83:*** | 4834717.00 |
| ***Open Hole:*** | | ***Org CS:*** | UTM83 |
| ***Cluster Kind:*** | | ***UTMRC:*** | 4 |
| ***Date Completed:*** | 08-Jul-2011 00:00:00 | ***UTMRC Desc:*** | margin of error : 30 m - 100 m |
| ***Remarks:*** | | ***Location Method:*** | wwr |
| ***Elevrc Desc:*** | | | |
| ***Location Source Date:*** | | | |
| ***Improvement Location Source:*** | | | |
| ***Improvement Location Method:*** | | | |
| ***Source Revision Comment:*** | | | |
| ***Supplier Comment:*** | | | |

***Method of Construction & Well Use***

| | |
|---|---|
| ***Method Construction ID:*** | 1004096158 |
| ***Method Construction Code:*** | |
| ***Method Construction:*** | |
| ***Other Method Construction:*** | |

***Pipe Information***

| | |
|---|---|
| ***Pipe ID:*** | 1004096152 |
| ***Casing No:*** | 0 |
| ***Comment:*** | |
| ***Alt Name:*** | |

***Construction Record - Casing***

| | |
|---|---|
| ***Casing ID:*** | 1004096156 |
| ***Layer:*** | |
| ***Material:*** | |

**Open Hole or Material:**
**Depth From:**
**Depth To:**
**Casing Diameter:**
**Casing Diameter UOM:** inch
**Casing Depth UOM:** ft

***Construction Record - Screen***

**Screen ID:** 1004096157
**Layer:**
**Slot:**
**Screen Top Depth:**
**Screen End Depth:**
**Screen Material:**
**Screen Depth UOM:** ft
**Screen Diameter UOM:** inch
**Screen Diameter:**

***Water Details***

**Water ID:** 1004096155
**Layer:**
**Kind Code:**
**Kind:**
**Water Found Depth:**
**Water Found Depth UOM:** ft

***Hole Diameter***

**Hole ID:** 1004096154
**Diameter:**
**Depth From:**
**Depth To:**
**Hole Depth UOM:** ft
**Hole Diameter UOM:** inch

---

| 173 | 2 of 2 | E/134.6 | 109.8 / 0.00 | 158 STERLING RD ON | WWIS |
|---|---|---|---|---|---|

| | | | |
|---|---|---|---|
| **Well ID:** | 7172385 | **Data Entry Status:** | |
| **Construction Date:** | | **Data Src:** | |
| **Primary Water Use:** | | **Date Received:** | 11/25/2011 |
| **Sec. Water Use:** | | **Selected Flag:** | TRUE |
| **Final Well Status:** | Abandoned-Other | **Abandonment Rec:** | Yes |
| **Water Type:** | | **Contractor:** | 7215 |
| **Casing Material:** | | **Form Version:** | 7 |
| **Audit No:** | Z133678 | **Owner:** | |
| **Tag:** | | **Street Name:** | 158 STERLING RD |
| **Construction Method:** | | **County:** | YORK AND TORONTO |
| **Elevation (m):** | | **Municipality:** | TORONTO CITY |
| **Elevation Reliability:** | | **Site Info:** | |
| **Depth to Bedrock:** | | **Lot:** | |
| **Well Depth:** | | **Concession:** | |
| **Overburden/Bedrock:** | | **Concession Name:** | |
| **Pump Rate:** | | **Easting NAD83:** | |
| **Static Water Level:** | | **Northing NAD83:** | |
| **Flowing (Y/N):** | | **Zone:** | |
| **Flow Rate:** | | **UTM Reliability:** | |
| **Clear/Cloudy:** | | | |

**PDF URL (Map):** https://d2khazk8e83rdv.cloudfront.net/moe_mapping/downloads/2Water/Wells_pdfs/717\7172385.pdf

***Additional Detail(s) (Map)***

***Well Completed Date:*** 2011/07/08
***Year Completed:*** 2011
***Depth (m):***
***Latitude:*** 43.6549000031177
***Longitude:*** -79.4464984742875
***Path:*** 717\7172385.pdf

***Bore Hole Information***

***Bore Hole ID:*** 1003613039
***DP2BR:***
***Spatial Status:***
***Code OB:***
***Code OB Desc:***
***Open Hole:***
***Cluster Kind:***
***Date Completed:*** 08-Jul-2011 00:00:00
***Remarks:***
***Elevrc Desc:***
***Location Source Date:***
***Improvement Location Source:***
***Improvement Location Method:***
***Source Revision Comment:***
***Supplier Comment:***

***Elevation:***
***Elevrc:***
***Zone:*** 17
***East83:*** 625271.00
***North83:*** 4834717.00
***Org CS:*** UTM83
***UTMRC:*** 3
***UTMRC Desc:*** margin of error : 10 - 30 m
***Location Method:*** wwr

***Method of Construction & Well Use***

***Method Construction ID:*** 1004104790
***Method Construction Code:***
***Method Construction:***
***Other Method Construction:***

***Pipe Information***

***Pipe ID:*** 1004104784
***Casing No:*** 0
***Comment:***
***Alt Name:***

***Construction Record - Casing***

***Casing ID:*** 1004104788
***Layer:***
***Material:***
***Open Hole or Material:***
***Depth From:***
***Depth To:***
***Casing Diameter:***
***Casing Diameter UOM:*** cm
***Casing Depth UOM:*** m

***Construction Record - Screen***

***Screen ID:*** 1004104789
***Layer:***
***Slot:***
***Screen Top Depth:***

**Screen End Depth:**
**Screen Material:**
**Screen Depth UOM:** m
**Screen Diameter UOM:** cm
**Screen Diameter:**

***Water Details***

**Water ID:** 1004104787
**Layer:**
**Kind Code:**
**Kind:**
**Water Found Depth:**
**Water Found Depth UOM:** m

***Hole Diameter***

**Hole ID:** 1004104786
**Diameter:**
**Depth From:**
**Depth To:**
**Hole Depth UOM:** m
**Hole Diameter UOM:** cm

---

**174** | **1 of 1** | **N/134.7** | **109.8 / 0.00** | **ON** | **BORE**

| | | | |
|---|---|---|---|
| **Borehole ID:** | 632079 | **Inclin FLG:** | No |
| **OGF ID:** | 215532484 | **SP Status:** | Initial Entry |
| **Status:** | | **Surv Elev:** | No |
| **Type:** | Borehole | **Piezometer:** | No |
| **Use:** | Geotechnical/Geological Investigation | **Primary Name:** | |
| **Completion Date:** | FEB-1957 | **Municipality:** | |
| **Static Water Level:** | 2.0 | **Lot:** | |
| **Primary Water Use:** | Not Used | **Township:** | |
| **Sec. Water Use:** | | **Latitude DD:** | 43.657166 |
| **Total Depth m:** | 21.5 | **Longitude DD:** | -79.450363 |
| **Depth Ref:** | Ground Surface | **UTM Zone:** | 17 |
| **Depth Elev:** | | **Easting:** | 624955 |
| **Drill Method:** | Diamond Drill | **Northing:** | 4834963 |
| **Orig Ground Elev m:** | 114 | **Location Accuracy:** | |
| **Elev Reliabil Note:** | | **Accuracy:** | Not Applicable |
| **DEM Ground Elev m:** | 113 | | |
| **Concession:** | | | |
| **Location D:** | | | |
| **Survey D:** | | | |
| **Comments:** | | | |

***Borehole Geology Stratum***

| | | | |
|---|---|---|---|
| **Geology Stratum ID:** | 218461131 | **Mat Consistency:** | Loose |
| **Top Depth:** | 0 | **Material Moisture:** | |
| **Bottom Depth:** | .6 | **Material Texture:** | |
| **Material Color:** | Black | **Non Geo Mat Type:** | |
| **Material 1:** | Sand | **Geologic Formation:** | |
| **Material 2:** | | **Geologic Group:** | |
| **Material 3:** | | **Geologic Period:** | |
| **Material 4:** | | **Depositional Gen:** | alluvial |
| **Gsc Material Description:** | | | |
| **Stratum Description:** | SAND. BLACK,ALLUVIAL,LOOSE, AGE GLACIAL. | | |

| | | | |
|---|---|---|---|
| **Geology Stratum ID:** | 218461135 | **Mat Consistency:** | Dense |

| | | | |
|---|---|---|---|
| **Top Depth:** | 19.8 | **Material Moisture:** | |
| **Bottom Depth:** | 21.5 | **Material Texture:** | |
| **Material Color:** | Grey | **Non Geo Mat Type:** | |
| **Material 1:** | Sand | **Geologic Formation:** | |
| **Material 2:** | Silt | **Geologic Group:** | |
| **Material 3:** | Clay | **Geologic Period:** | |
| **Material 4:** | Gravel | **Depositional Gen:** | glacial |
| **Gsc Material Description:** | | | |
| **Stratum Description:** | SAND,SILT,CLAY, GRAVEL. GREY,FLUVIO-GLACIAL,DENSE, AGE GLACIAL. 000200460012506000350007000 19 **Note: Many records provided by the department have a truncated [Stratum Description] field. | | |

| | | | |
|---|---|---|---|
| **Geology Stratum ID:** | 218461132 | **Mat Consistency:** | Dense |
| **Top Depth:** | .6 | **Material Moisture:** | |
| **Bottom Depth:** | 3.8 | **Material Texture:** | |
| **Material Color:** | Brown | **Non Geo Mat Type:** | |
| **Material 1:** | Sand | **Geologic Formation:** | |
| **Material 2:** | Stones | **Geologic Group:** | |
| **Material 3:** | | **Geologic Period:** | |
| **Material 4:** | | **Depositional Gen:** | glacial |
| **Gsc Material Description:** | | | |
| **Stratum Description:** | SAND,STONES. BROWN,FLUVIO-GLACIAL,DENSE, AGE GLACIAL. | | |

| | | | |
|---|---|---|---|
| **Geology Stratum ID:** | 218461133 | **Mat Consistency:** | Dense |
| **Top Depth:** | 3.8 | **Material Moisture:** | |
| **Bottom Depth:** | 10.7 | **Material Texture:** | |
| **Material Color:** | Grey | **Non Geo Mat Type:** | |
| **Material 1:** | Sand | **Geologic Formation:** | |
| **Material 2:** | Silt | **Geologic Group:** | |
| **Material 3:** | Stones | **Geologic Period:** | |
| **Material 4:** | Clay | **Depositional Gen:** | glacial |
| **Gsc Material Description:** | | | |
| **Stratum Description:** | SAND,SILT,STONES, CLAY. GREY,FLUVIO-GLACIAL,DENSE, LAYERED,AGE GLACIAL, WATER STABLE AT 367.8 FEET. | | |

| | | | |
|---|---|---|---|
| **Geology Stratum ID:** | 218461134 | **Mat Consistency:** | Stiff |
| **Top Depth:** | 10.7 | **Material Moisture:** | |
| **Bottom Depth:** | 19.8 | **Material Texture:** | |
| **Material Color:** | Grey | **Non Geo Mat Type:** | |
| **Material 1:** | Silt | **Geologic Formation:** | |
| **Material 2:** | Sand | **Geologic Group:** | |
| **Material 3:** | Clay | **Geologic Period:** | |
| **Material 4:** | Gravel | **Depositional Gen:** | lacustrine |
| **Gsc Material Description:** | | | |
| **Stratum Description:** | SILT,SAND,CLAY, GRAVEL. GREY,LACUSTRINE,STIFF, AGE GLACIAL. | | |

***Source***

| | | | |
|---|---|---|---|
| **Source Type:** | Data Survey | **Source Appl:** | Spatial/Tabular |
| **Source Orig:** | Geological Survey of Canada | **Source Iden:** | 1 |
| **Source Date:** | 1956-1972 | **Scale or Res:** | Varies |
| **Confidence:** | H | **Horizontal:** | NAD27 |
| **Observatio:** | | **Verticalda:** | Mean Average Sea Level |
| **Source Name:** | Urban Geology Automated Information System (UGAIS) | | |
| **Source Details:** | File: TOR1A.txt RecordID: 000180 NTS_Sheet: 30M11E | | |
| **Confiden 1:** | Logged by professional. Exact and complete description of material and properties. | | |

***Source List***

| | | | |
|---|---|---|---|
| **Source Identifier:** | 1 | **Horizontal Datum:** | NAD27 |
| **Source Type:** | Data Survey | **Vertical Datum:** | Mean Average Sea Level |
| **Source Date:** | 1956-1972 | **Projection Name:** | Universal Transverse Mercator |
| **Scale or Resolution:** | Varies | | |
| **Source Name:** | Urban Geology Automated Information System (UGAIS) | | |

**Source Originators:** Geological Survey of Canada

---

**175** **1 of 3** **NE/135.6** **109.8 / 0.00** **1433 Bloor Street West Toronto ON M6P 3L6** **EHS**

| | | | |
|---|---|---|---|
| **Order No:** | 20180711029 | **Nearest Intersection:** | |
| **Status:** | C | **Municipality:** | |
| **Report Type:** | Standard Report | **Client Prov/State:** | ON |
| **Report Date:** | 16-JUL-18 | **Search Radius (km):** | .25 |
| **Date Received:** | 11-JUL-18 | **X:** | -79.448483 |
| **Previous Site Name:** | | **Y:** | 43.65697 |
| **Lot/Building Size:** | | | |
| **Additional Info Ordered:** | Fire Insur. Maps and/or Site Plans | | |

---

**175** **2 of 3** **NE/135.6** **109.8 / 0.00** **1433 Bloor St W Toronto ON M6P3L6** **EHS**

| | | | |
|---|---|---|---|
| **Order No:** | 20170914064 | **Nearest Intersection:** | |
| **Status:** | C | **Municipality:** | Toronto |
| **Report Type:** | Standard Express Report | **Client Prov/State:** | ON |
| **Report Date:** | 14-SEP-17 | **Search Radius (km):** | .25 |
| **Date Received:** | 14-SEP-17 | **X:** | -79.448478 |
| **Previous Site Name:** | | **Y:** | 43.656993 |
| **Lot/Building Size:** | | | |
| **Additional Info Ordered:** | Fire Insur. Maps and/or Site Plans; City Directory | | |

---

**175** **3 of 3** **NE/135.6** **109.8 / 0.00** **1433 BLOOR ST W TORONTO ON** **WWIS**

| | | | |
|---|---|---|---|
| **Well ID:** | 7323956 | **Data Entry Status:** | |
| **Construction Date:** | | **Data Src:** | |
| **Primary Water Use:** | Test Hole | **Date Received:** | 11/1/2018 |
| **Sec. Water Use:** | Monitoring | **Selected Flag:** | TRUE |
| **Final Well Status:** | Monitoring and Test Hole | **Abandonment Rec:** | |
| **Water Type:** | | **Contractor:** | 7241 |
| **Casing Material:** | | **Form Version:** | 7 |
| **Audit No:** | Z292002 | **Owner:** | |
| **Tag:** | A254576 | **Street Name:** | 1433 BLOOR ST W |
| **Construction Method:** | | **County:** | YORK AND TORONTO |
| **Elevation (m):** | | **Municipality:** | TORONTO CITY |
| **Elevation Reliability:** | | **Site Info:** | |
| **Depth to Bedrock:** | | **Lot:** | |
| **Well Depth:** | | **Concession:** | |
| **Overburden/Bedrock:** | | **Concession Name:** | |
| **Pump Rate:** | | **Easting NAD83:** | |
| **Static Water Level:** | | **Northing NAD83:** | |
| **Flowing (Y/N):** | | **Zone:** | |
| **Flow Rate:** | | **UTM Reliability:** | |
| **Clear/Cloudy:** | | | |

**PDF URL (Map):**

***Additional Detail(s) (Map)***

| | |
|---|---|
| **Well Completed Date:** | 2018/08/08 |
| **Year Completed:** | 2018 |
| **Depth (m):** | 5.4864 |
| **Latitude:** | 43.6569882864993 |
| **Longitude:** | -79.4484412518188 |
| **Path:** | |

***Bore Hole Information***

| | | | |
|---|---|---|---|
| ***Bore Hole ID:*** | 1007320963 | ***Elevation:*** | |
| ***DP2BR:*** | | ***Elevrc:*** | |
| ***Spatial Status:*** | | ***Zone:*** | 17 |
| ***Code OB:*** | | ***East83:*** | 625110.00 |
| ***Code OB Desc:*** | | ***North83:*** | 4834946.00 |
| ***Open Hole:*** | | ***Org CS:*** | UTM83 |
| ***Cluster Kind:*** | | ***UTMRC:*** | 4 |
| ***Date Completed:*** | 08-Aug-2018 00:00:00 | ***UTMRC Desc:*** | margin of error : 30 m - 100 m |
| ***Remarks:*** | | ***Location Method:*** | wwr |
| ***Elevrc Desc:*** | | | |
| ***Location Source Date:*** | | | |
| ***Improvement Location Source:*** | | | |
| ***Improvement Location Method:*** | | | |
| ***Source Revision Comment:*** | | | |
| ***Supplier Comment:*** | | | |

***Overburden and Bedrock Materials Interval***

| | |
|---|---|
| ***Formation ID:*** | 1007595149 |
| ***Layer:*** | 1 |
| ***Color:*** | 8 |
| ***General Color:*** | BLACK |
| ***Mat1:*** | 02 |
| ***Most Common Material:*** | TOPSOIL |
| ***Mat2:*** | |
| ***Mat2 Desc:*** | |
| ***Mat3:*** | |
| ***Mat3 Desc:*** | |
| ***Formation Top Depth:*** | 0.0 |
| ***Formation End Depth:*** | 1.0 |
| ***Formation End Depth UOM:*** | ft |

***Overburden and Bedrock Materials Interval***

| | |
|---|---|
| ***Formation ID:*** | 1007595150 |
| ***Layer:*** | 2 |
| ***Color:*** | 6 |
| ***General Color:*** | BROWN |
| ***Mat1:*** | 01 |
| ***Most Common Material:*** | FILL |
| ***Mat2:*** | |
| ***Mat2 Desc:*** | |
| ***Mat3:*** | |
| ***Mat3 Desc:*** | |
| ***Formation Top Depth:*** | 1.0 |
| ***Formation End Depth:*** | 3.0 |
| ***Formation End Depth UOM:*** | ft |

***Overburden and Bedrock Materials Interval***

| | |
|---|---|
| ***Formation ID:*** | 1007595151 |
| ***Layer:*** | 3 |
| ***Color:*** | 6 |
| ***General Color:*** | BROWN |
| ***Mat1:*** | 28 |
| ***Most Common Material:*** | SAND |
| ***Mat2:*** | |

| | |
|---|---|
| ***Mat2 Desc:*** | |
| ***Mat3:*** | |
| ***Mat3 Desc:*** | |
| ***Formation Top Depth:*** | 3.0 |
| ***Formation End Depth:*** | 15.0 |
| ***Formation End Depth UOM:*** | ft |

***Overburden and Bedrock Materials Interval***

| | |
|---|---|
| ***Formation ID:*** | 1007595152 |
| ***Layer:*** | 4 |
| ***Color:*** | 2 |
| ***General Color:*** | GREY |
| ***Mat1:*** | 05 |
| ***Most Common Material:*** | CLAY |
| ***Mat2:*** | 06 |
| ***Mat2 Desc:*** | SILT |
| ***Mat3:*** | |
| ***Mat3 Desc:*** | |
| ***Formation Top Depth:*** | 15.0 |
| ***Formation End Depth:*** | 18.0 |
| ***Formation End Depth UOM:*** | ft |

***Annular Space/Abandonment Sealing Record***

| | |
|---|---|
| ***Plug ID:*** | 1007595160 |
| ***Layer:*** | 1 |
| ***Plug From:*** | 0.0 |
| ***Plug To:*** | 0.5 |
| ***Plug Depth UOM:*** | ft |

***Annular Space/Abandonment Sealing Record***

| | |
|---|---|
| ***Plug ID:*** | 1007595161 |
| ***Layer:*** | 2 |
| ***Plug From:*** | 0.5 |
| ***Plug To:*** | 7.0 |
| ***Plug Depth UOM:*** | ft |

***Annular Space/Abandonment Sealing Record***

| | |
|---|---|
| ***Plug ID:*** | 1007595162 |
| ***Layer:*** | 3 |
| ***Plug From:*** | 7.0 |
| ***Plug To:*** | 18.0 |
| ***Plug Depth UOM:*** | ft |

***Method of Construction & Well Use***

| | |
|---|---|
| ***Method Construction ID:*** | 1007595159 |
| ***Method Construction Code:*** | D |
| ***Method Construction:*** | Direct Push |
| ***Other Method Construction:*** | |

***Pipe Information***

| Map Key | Number of Records | Direction/ Distance (m) | Elev/Diff (m) | Site | DB |
|---|---|---|---|---|---|

| | |
|---|---|
| **Pipe ID:** | 1007595148 |
| **Casing No:** | 0 |
| **Comment:** | |
| **Alt Name:** | |

**Construction Record - Casing**

| | |
|---|---|
| **Casing ID:** | 1007595155 |
| **Layer:** | 1 |
| **Material:** | 5 |
| **Open Hole or Material:** | PLASTIC |
| **Depth From:** | 0.0 |
| **Depth To:** | 8.0 |
| **Casing Diameter:** | 1.25 |
| **Casing Diameter UOM:** | inch |
| **Casing Depth UOM:** | ft |

**Construction Record - Screen**

| | |
|---|---|
| **Screen ID:** | 1007595156 |
| **Layer:** | 1 |
| **Slot:** | 10 |
| **Screen Top Depth:** | 8.0 |
| **Screen End Depth:** | 18.0 |
| **Screen Material:** | 5 |
| **Screen Depth UOM:** | ft |
| **Screen Diameter UOM:** | inch |
| **Screen Diameter:** | 1.5 |

**Water Details**

| | |
|---|---|
| **Water ID:** | 1007595154 |
| **Layer:** | |
| **Kind Code:** | |
| **Kind:** | |
| **Water Found Depth:** | |
| **Water Found Depth UOM:** | ft |

**Hole Diameter**

| | |
|---|---|
| **Hole ID:** | 1007595153 |
| **Diameter:** | 2.5 |
| **Depth From:** | 0.0 |
| **Depth To:** | 18.0 |
| **Hole Depth UOM:** | ft |
| **Hole Diameter UOM:** | inch |

| Map Key | Number of Records | Direction/ Distance (m) | Elev/Diff (m) | Site | DB |
|---|---|---|---|---|---|
| 176 | 1 of 1 | S/135.9 | 109.8 / 0.00 | HOPMANS JOHN SHELL SERVICE STN<br>2163 DUNDAS ST W<br>TORONTO ON M6R1X5 | RST |

| | |
|---|---|
| **Headcode:** | 1186800 |
| **Headcode Desc:** | Service Stations-Gasoline, Oil & Natural Gas |
| **Phone:** | 4166221345 |
| **List Name:** | |
| **Description:** | |

| Map Key | Number of Records | Direction/ Distance (m) | Elev/Diff (m) | Site | DB |
|---|---|---|---|---|---|
| 177 | 1 of 7 | WNW/136.3 | 109.8 / 0.00 | Smythe [Dr C]<br>1554 Bloor St W<br>Toronto ON M6P 1A4 | TANK |

**Permit Date:** 1924
**Permit Type:**
**User Type:** dentist
**Installation Type:**
**Installation Size:**
**Installation Config.:**
**No. Tanks Installed:**
**Units of Measure:**
**Value/Tank ($):**
**Capacity(gal):**
**Reference:** CTA Toronto City Council Minutes 1924 Appendix A 584
**Location Desc:** 1554 Bloor St W

---

**177** | **2 of 7** | **WNW/136.3** | **109.8 / 0.00** | **Dr. B Moss Dentistry Pro Corp**
**1554A Bloor st w**
**Toronto ON M6P1A4** | **GEN**

| | | | |
|---|---|---|---|
| **Generator No:** | ON5961216 | **Status:** | |
| **SIC Code:** | 621210 | **Co Admin:** | Nancy Usuga |
| **SIC Description:** | OFFICES OF DENTISTS | **Choice of Contact:** | CO_OFFICIAL |
| **Approval Years:** | 2016 | **Phone No Admin:** | 4165399887 Ext. |
| **PO Box No:** | | **Contam. Facility:** | No |
| **Country:** | Canada | **MHSW Facility:** | No |

***Detail(s)***

**Waste Class:** 312
**Waste Class Desc:** PATHOLOGICAL WASTES

---

**177** | **3 of 7** | **WNW/136.3** | **109.8 / 0.00** | **Dr. B Moss Dentistry Pro Corp**
**1554A Bloor st w**
**Toronto ON M6P1A4** | **GEN**

| | | | |
|---|---|---|---|
| **Generator No:** | ON5961216 | **Status:** | |
| **SIC Code:** | 621210 | **Co Admin:** | Lyna Barbosa |
| **SIC Description:** | OFFICES OF DENTISTS | **Choice of Contact:** | CO_OFFICIAL |
| **Approval Years:** | 2015 | **Phone No Admin:** | 4165399887 Ext. |
| **PO Box No:** | | **Contam. Facility:** | No |
| **Country:** | Canada | **MHSW Facility:** | No |

***Detail(s)***

**Waste Class:** 312
**Waste Class Desc:** PATHOLOGICAL WASTES

---

**177** | **4 of 7** | **WNW/136.3** | **109.8 / 0.00** | **Dr. B Moss Dentistry Pro Corp**
**1554A Bloor st w**
**Toronto ON M6P1A4** | **GEN**

| | | | |
|---|---|---|---|
| **Generator No:** | ON5961216 | **Status:** | Registered |
| **SIC Code:** | | **Co Admin:** | |
| **SIC Description:** | | **Choice of Contact:** | |
| **Approval Years:** | As of Dec 2018 | **Phone No Admin:** | |
| **PO Box No:** | | **Contam. Facility:** | |
| **Country:** | Canada | **MHSW Facility:** | |

***Detail(s)***

**Waste Class:** 312 P

| Map Key | Number of Records | Direction/ Distance (m) | Elev/Diff (m) | Site | DB |
|---|---|---|---|---|---|

**Waste Class Desc:** Pathological wastes

---

**177** | **5 of 7** | **WNW/136.3** | **109.8 / 0.00**

**Dr. B Moss Dentistry Pro Corp**
**1554A Bloor st w**
**Toronto ON M6P1A4**

**GEN**

| | | | |
|---|---|---|---|
| **Generator No:** | ON5961216 | **Status:** | Registered |
| **SIC Code:** | | **Co Admin:** | |
| **SIC Description:** | | **Choice of Contact:** | |
| **Approval Years:** | As of Oct 2019 | **Phone No Admin:** | |
| **PO Box No:** | | **Contam. Facility:** | |
| **Country:** | Canada | **MHSW Facility:** | |

***Detail(s)***

**Waste Class:** 312 P
**Waste Class Desc:** Pathological wastes

---

**177** | **6 of 7** | **WNW/136.3** | **109.8 / 0.00**

**S Mazahreh Dentistry Prof Corp S Mazahreh Dentistry Prof Corp**
**1554-A Bloor St. West**
**Toronto ON M6P 1A4**

**GEN**

| | | | |
|---|---|---|---|
| **Generator No:** | ON3273880 | **Status:** | Registered |
| **SIC Code:** | | **Co Admin:** | |
| **SIC Description:** | | **Choice of Contact:** | |
| **Approval Years:** | As of Jul 2020 | **Phone No Admin:** | |
| **PO Box No:** | | **Contam. Facility:** | |
| **Country:** | Canada | **MHSW Facility:** | |

***Detail(s)***

**Waste Class:** 312 P
**Waste Class Desc:** Pathological wastes

---

**177** | **7 of 7** | **WNW/136.3** | **109.8 / 0.00**

**S Mazahreh Dentistry Prof Corp S Mazahreh Dentistry Prof Corp**
**1554-A Bloor St. West**
**Toronto ON M6P 1A4**

**GEN**

| | | | |
|---|---|---|---|
| **Generator No:** | ON3273880 | **Status:** | Registered |
| **SIC Code:** | | **Co Admin:** | |
| **SIC Description:** | | **Choice of Contact:** | |
| **Approval Years:** | As of Nov 2021 | **Phone No Admin:** | |
| **PO Box No:** | | **Contam. Facility:** | |
| **Country:** | Canada | **MHSW Facility:** | |

***Detail(s)***

**Waste Class:** 312 P
**Waste Class Desc:** Pathological wastes

---

**178** | **1 of 1** | **E/137.1** | **109.8 / 0.00**

**Castlepoint Studio Partners Limited**
**158 - 164 Sterlling Road**
**Toronto ON M6R 2B8**

**GEN**

| | | | |
|---|---|---|---|
| **Generator No:** | ON6005774 | **Status:** | |
| **SIC Code:** | 531310 | **Co Admin:** | |
| **SIC Description:** | Real Estate Property Managers | **Choice of Contact:** | |
| **Approval Years:** | 07,08 | **Phone No Admin:** | |

**PO Box No:**
**Country:**
**Contam. Facility:**
**MHSW Facility:**

**Detail(s)**

**Waste Class:** 243
**Waste Class Desc:** PCB'S

**Waste Class:** 252
**Waste Class Desc:** WASTE OILS & LUBRICANTS

---

**179** | **1 of 1** | **NE/137.6** | **109.8 / 0.00** | **ON** | **WWIS**

**Well ID:** 7371422
**Construction Date:**
**Primary Water Use:**
**Sec. Water Use:**
**Final Well Status:**
**Water Type:**
**Casing Material:**
**Audit No:** Z347661
**Tag:** A304111
**Construction Method:**
**Elevation (m):**
**Elevation Reliability:**
**Depth to Bedrock:**
**Well Depth:**
**Overburden/Bedrock:**
**Pump Rate:**
**Static Water Level:**
**Flowing (Y/N):**
**Flow Rate:**
**Clear/Cloudy:**

**Data Entry Status:** Yes
**Data Src:**
**Date Received:** 10/21/2020
**Selected Flag:** TRUE
**Abandonment Rec:**
**Contractor:** 6946
**Form Version:** 7
**Owner:**
**Street Name:**
**County:** YORK AND TORONTO
**Municipality:** TORONTO CITY
**Site Info:**
**Lot:**
**Concession:**
**Concession Name:**
**Easting NAD83:**
**Northing NAD83:**
**Zone:**
**UTM Reliability:**

**Bore Hole Information**

**Bore Hole ID:** 1008495941
**DP2BR:**
**Spatial Status:**
**Code OB:**
**Code OB Desc:**
**Open Hole:**
**Cluster Kind:**
**Date Completed:** 02-Oct-2020 00:00:00
**Remarks:**
**Elevrc Desc:**
**Location Source Date:**
**Improvement Location Source:**
**Improvement Location Method:**
**Source Revision Comment:**
**Supplier Comment:**

**Elevation:**
**Elevrc:**
**Zone:** 17
**East83:** 625103.00
**North83:** 4834954.00
**Org CS:** UTM83
**UTMRC:** 4
**UTMRC Desc:** margin of error : 30 m - 100 m
**Location Method:** digit

---

**180** | **1 of 1** | **ESE/138.8** | **109.8 / 0.00** | **ON** | **WWIS**

**Well ID:** 7179298
**Construction Date:**
**Primary Water Use:**
**Sec. Water Use:**
**Final Well Status:**
**Water Type:**
**Casing Material:**

**Data Entry Status:** Yes
**Data Src:**
**Date Received:** 3/5/2012
**Selected Flag:** TRUE
**Abandonment Rec:**
**Contractor:** 6607
**Form Version:** 8

| Map Key | Number of Records | Direction/ Distance (m) | Elev/Diff (m) | Site | DB |
|---|---|---|---|---|---|

| | | | |
|---|---|---|---|
| **Audit No:** | C16722 | **Owner:** | |
| **Tag:** | A126241 | **Street Name:** | |
| **Construction Method:** | | **County:** | YORK AND TORONTO |
| **Elevation (m):** | | **Municipality:** | TORONTO CITY |
| **Elevation Reliability:** | | **Site Info:** | |
| **Depth to Bedrock:** | | **Lot:** | |
| **Well Depth:** | | **Concession:** | |
| **Overburden/Bedrock:** | | **Concession Name:** | |
| **Pump Rate:** | | **Easting NAD83:** | |
| **Static Water Level:** | | **Northing NAD83:** | |
| **Flowing (Y/N):** | | **Zone:** | |
| **Flow Rate:** | | **UTM Reliability:** | |
| **Clear/Cloudy:** | | | |

**PDF URL (Map):**

***Additional Detail(s) (Map)***

| | |
|---|---|
| **Well Completed Date:** | 2012/01/20 |
| **Year Completed:** | 2012 |
| **Depth (m):** | |
| **Latitude:** | 43.6539919392852 |
| **Longitude:** | -79.4465962929503 |
| **Path:** | |

***Bore Hole Information***

| | | | |
|---|---|---|---|
| **Bore Hole ID:** | 1003752866 | **Elevation:** | |
| **DP2BR:** | | **Elevrc:** | |
| **Spatial Status:** | | **Zone:** | 17 |
| **Code OB:** | | **East83:** | 625265.00 |
| **Code OB Desc:** | | **North83:** | 4834616.00 |
| **Open Hole:** | | **Org CS:** | UTM83 |
| **Cluster Kind:** | | **UTMRC:** | 4 |
| **Date Completed:** | 20-Jan-2012 00:00:00 | **UTMRC Desc:** | margin of error : 30 m - 100 m |
| **Remarks:** | | **Location Method:** | wwr |
| **Elevrc Desc:** | | | |
| **Location Source Date:** | | | |
| **Improvement Location Source:** | | | |
| **Improvement Location Method:** | | | |
| **Source Revision Comment:** | | | |
| **Supplier Comment:** | | | |

| 181 | 1 of 1 | E/139.1 | 109.8 / 0.00 | 158 STERLING RD. TORONTO ON | WWIS |
|---|---|---|---|---|---|

| | | | |
|---|---|---|---|
| **Well ID:** | 7222845 | **Data Entry Status:** | |
| **Construction Date:** | | **Data Src:** | |
| **Primary Water Use:** | Monitoring and Test Hole | **Date Received:** | 6/27/2014 |
| **Sec. Water Use:** | 0 | **Selected Flag:** | TRUE |
| **Final Well Status:** | Test Hole | **Abandonment Rec:** | |
| **Water Type:** | | **Contractor:** | 7241 |
| **Casing Material:** | | **Form Version:** | 7 |
| **Audit No:** | Z188078 | **Owner:** | |
| **Tag:** | A165005 | **Street Name:** | 158 STERLING RD. |
| **Construction Method:** | | **County:** | YORK AND TORONTO |
| **Elevation (m):** | | **Municipality:** | TORONTO CITY |
| **Elevation Reliability:** | | **Site Info:** | WKQ-006888 A0-04 |
| **Depth to Bedrock:** | | **Lot:** | |
| **Well Depth:** | | **Concession:** | |
| **Overburden/Bedrock:** | | **Concession Name:** | |
| **Pump Rate:** | | **Easting NAD83:** | |
| **Static Water Level:** | | **Northing NAD83:** | |

***Flowing (Y/N):***
***Flow Rate:***
***Clear/Cloudy:***

***Zone:***
***UTM Reliability:***

***PDF URL (Map):***

***Additional Detail(s) (Map)***

***Well Completed Date:*** 2014/05/13
***Year Completed:*** 2014
***Depth (m):*** 6.7056
***Latitude:*** 43.654326687614
***Longitude:*** -79.4464228547544
***Path:***

***Bore Hole Information***

***Bore Hole ID:*** 1004900401
***DP2BR:***
***Spatial Status:***
***Code OB:***
***Code OB Desc:***
***Open Hole:***
***Cluster Kind:***
***Date Completed:*** 13-May-2014 00:00:00
***Remarks:***
***Elevrc Desc:***
***Location Source Date:***
***Improvement Location Source:***
***Improvement Location Method:***
***Source Revision Comment:***
***Supplier Comment:***

***Elevation:***
***Elevrc:***
***Zone:*** 17
***East83:*** 625278.29
***North83:*** 4834653.44
***Org CS:*** N27e
***UTMRC:*** 4
***UTMRC Desc:*** margin of error : 30 m - 100 m
***Location Method:*** wwr

***Overburden and Bedrock Materials Interval***

***Formation ID:*** 1005199976
***Layer:*** 2
***Color:*** 2
***General Color:*** GREY
***Mat1:*** 06
***Most Common Material:*** SILT
***Mat2:*** 28
***Mat2 Desc:*** SAND
***Mat3:***
***Mat3 Desc:***
***Formation Top Depth:*** 14.0
***Formation End Depth:*** 22.0
***Formation End Depth UOM:*** ft

***Overburden and Bedrock Materials Interval***

***Formation ID:*** 1005199975
***Layer:*** 1
***Color:*** 6
***General Color:*** BROWN
***Mat1:*** 28
***Most Common Material:*** SAND
***Mat2:***
***Mat2 Desc:***
***Mat3:***

***Mat3 Desc:***
***Formation Top Depth:*** 0.0
***Formation End Depth:*** 14.0
***Formation End Depth UOM:*** ft

***Annular Space/Abandonment Sealing Record***

***Plug ID:*** 1005199985
***Layer:*** 2
***Plug From:*** 1.0
***Plug To:*** 16.0
***Plug Depth UOM:*** ft

***Annular Space/Abandonment Sealing Record***

***Plug ID:*** 1005199984
***Layer:*** 1
***Plug From:*** 0.0
***Plug To:*** 1.0
***Plug Depth UOM:*** ft

***Annular Space/Abandonment Sealing Record***

***Plug ID:*** 1005199986
***Layer:*** 3
***Plug From:*** 16.0
***Plug To:*** 22.0
***Plug Depth UOM:*** ft

***Method of Construction & Well Use***

***Method Construction ID:*** 1005199983
***Method Construction Code:*** D
***Method Construction:*** Direct Push
***Other Method Construction:***

***Pipe Information***

***Pipe ID:*** 1005199974
***Casing No:*** 0
***Comment:***
***Alt Name:***

***Construction Record - Casing***

***Casing ID:*** 1005199979
***Layer:*** 1
***Material:*** 5
***Open Hole or Material:*** PLASTIC
***Depth From:*** 0.0
***Depth To:*** 17.0
***Casing Diameter:*** 2.0
***Casing Diameter UOM:*** inch
***Casing Depth UOM:*** ft

***Construction Record - Screen***

| | |
|---|---|
| **Screen ID:** | 1005199980 |
| **Layer:** | 1 |
| **Slot:** | 10 |
| **Screen Top Depth:** | 17.0 |
| **Screen End Depth:** | 22.0 |
| **Screen Material:** | 5 |
| **Screen Depth UOM:** | ft |
| **Screen Diameter UOM:** | inch |
| **Screen Diameter:** | 2.25 |

***Water Details***

| | |
|---|---|
| **Water ID:** | 1005199978 |
| **Layer:** | |
| **Kind Code:** | |
| **Kind:** | |
| **Water Found Depth:** | |
| **Water Found Depth UOM:** | ft |

***Hole Diameter***

| | |
|---|---|
| **Hole ID:** | 1005199977 |
| **Diameter:** | 8.0 |
| **Depth From:** | 0.0 |
| **Depth To:** | 22.0 |
| **Hole Depth UOM:** | ft |
| **Hole Diameter UOM:** | inch |

---

**182** | **1 of 4** | **NE/140.0** | **109.8 / 0.00** | **1423-1437 Bloor St W & 278 Sterling Rd Toronto ON M6R 2B9** | **EHS**

| | | | |
|---|---|---|---|
| **Order No:** | 20292900177 | **Nearest Intersection:** | |
| **Status:** | C | **Municipality:** | |
| **Report Type:** | Standard Report | **Client Prov/State:** | ON |
| **Report Date:** | 02-OCT-20 | **Search Radius (km):** | .25 |
| **Date Received:** | 29-SEP-20 | **X:** | -79.4482665 |
| **Previous Site Name:** | | **Y:** | 43.6569184 |
| **Lot/Building Size:** | | | |
| **Additional Info Ordered:** | | | |

---

**182** | **2 of 4** | **NE/140.0** | **109.8 / 0.00** | **1423-1437 Bloor St W & 278 Sterling Rd Toronto ON M6R 2B9** | **EHS**

| | | | |
|---|---|---|---|
| **Order No:** | 20292900177 | **Nearest Intersection:** | |
| **Status:** | C | **Municipality:** | |
| **Report Type:** | Standard Report | **Client Prov/State:** | ON |
| **Report Date:** | 02-OCT-20 | **Search Radius (km):** | .25 |
| **Date Received:** | 29-SEP-20 | **X:** | -79.4482665 |
| **Previous Site Name:** | | **Y:** | 43.6569184 |
| **Lot/Building Size:** | | | |
| **Additional Info Ordered:** | | | |

---

**182** | **3 of 4** | **NE/140.0** | **109.8 / 0.00** | **1423-1437 Bloor St W & 278 Sterling Rd Toronto ON M6R 2B9** | **EHS**

| | | | |
|---|---|---|---|
| **Order No:** | 20292900177 | **Nearest Intersection:** | |
| **Status:** | C | **Municipality:** | |
| **Report Type:** | Standard Report | **Client Prov/State:** | ON |
| **Report Date:** | 02-OCT-20 | **Search Radius (km):** | .25 |

| | | | |
|---|---|---|---|
| **Date Received:** | 29-SEP-20 | **X:** | -79.4482665 |
| **Previous Site Name:** | | **Y:** | 43.6569184 |
| **Lot/Building Size:** | | | |
| **Additional Info Ordered:** | | | |

**182** | **4 of 4** | **NE/140.0** | **109.8 / 0.00** | **1423-1437 Bloor St W & 278 Sterling Rd Toronto ON M6R 2B9** | **EHS**

| | | | |
|---|---|---|---|
| **Order No:** | 20292900177 | **Nearest Intersection:** | |
| **Status:** | C | **Municipality:** | |
| **Report Type:** | Standard Report | **Client Prov/State:** | ON |
| **Report Date:** | 02-OCT-20 | **Search Radius (km):** | .25 |
| **Date Received:** | 29-SEP-20 | **X:** | -79.4482665 |
| **Previous Site Name:** | | **Y:** | 43.6569184 |
| **Lot/Building Size:** | | | |
| **Additional Info Ordered:** | | | |

**183** | **1 of 2** | **NE/140.2** | **109.8 / 0.00** | **SUPREME RUBBER STAMP CO. 1452 BLOOR ST W TORONTO ON M6P 3L5** | **SCT**

| | |
|---|---|
| **Established:** | 1960 |
| **Plant Size (ft²):** | 0 |
| **Employment:** | 3 |

**--Details--**

| | |
|---|---|
| **Description:** | MARKING DEVICES |
| **SIC/NAICS Code:** | 3953 |

**183** | **2 of 2** | **NE/140.2** | **109.8 / 0.00** | **SUPREME RUBBER STAMP CO. LTD. 1452 Bloor St W Toronto ON M6P 3L5** | **SCT**

| | |
|---|---|
| **Established:** | 1960 |
| **Plant Size (ft²):** | 0 |
| **Employment:** | 3 |

**--Details--**

| | |
|---|---|
| **Description:** | Office Supplies (except Paper) Manufacturing |
| **SIC/NAICS Code:** | 339940 |

**184** | **1 of 1** | **WNW/140.9** | **109.8 / 0.00** | **1540 BLOOR ST W Toronto ON** | **WWIS**

| | | | |
|---|---|---|---|
| **Well ID:** | 7187966 | **Data Entry Status:** | |
| **Construction Date:** | | **Data Src:** | |
| **Primary Water Use:** | Monitoring and Test Hole | **Date Received:** | 9/24/2012 |
| **Sec. Water Use:** | 0 | **Selected Flag:** | TRUE |
| **Final Well Status:** | Test Hole | **Abandonment Rec:** | |
| **Water Type:** | | **Contractor:** | 7241 |
| **Casing Material:** | | **Form Version:** | 7 |
| **Audit No:** | Z157139 | **Owner:** | |
| **Tag:** | A131098 | **Street Name:** | 1540 BLOOR ST W |
| **Construction Method:** | | **County:** | YORK AND TORONTO |
| **Elevation (m):** | | **Municipality:** | TORONTO CITY |
| **Elevation Reliability:** | | **Site Info:** | |
| **Depth to Bedrock:** | | **Lot:** | |

| | | | |
|---|---|---|---|
| ***Well Depth:*** | | ***Concession:*** | |
| ***Overburden/Bedrock:*** | | ***Concession Name:*** | |
| ***Pump Rate:*** | | ***Easting NAD83:*** | |
| ***Static Water Level:*** | | ***Northing NAD83:*** | |
| ***Flowing (Y/N):*** | | ***Zone:*** | |
| ***Flow Rate:*** | | ***UTM Reliability:*** | |
| ***Clear/Cloudy:*** | | | |

***PDF URL (Map):*** https://d2khazk8e83rdv.cloudfront.net/moe_mapping/downloads/2Water/Wells_pdfs/718\7187966.pdf

***Additional Detail(s) (Map)***

| | |
|---|---|
| ***Well Completed Date:*** | 2012/08/24 |
| ***Year Completed:*** | 2012 |
| ***Depth (m):*** | 6.1 |
| ***Latitude:*** | 43.6566184301457 |
| ***Longitude:*** | -79.4530392708663 |
| ***Path:*** | 718\7187966.pdf |

***Bore Hole Information***

| | | | |
|---|---|---|---|
| ***Bore Hole ID:*** | 1004164002 | ***Elevation:*** | |
| ***DP2BR:*** | | ***Elevrc:*** | |
| ***Spatial Status:*** | | ***Zone:*** | 17 |
| ***Code OB:*** | | ***East83:*** | 624740.00 |
| ***Code OB Desc:*** | | ***North83:*** | 4834898.00 |
| ***Open Hole:*** | | ***Org CS:*** | UTM83 |
| ***Cluster Kind:*** | | ***UTMRC:*** | 4 |
| ***Date Completed:*** | 24-Aug-2012 00:00:00 | ***UTMRC Desc:*** | margin of error : 30 m - 100 m |
| ***Remarks:*** | | ***Location Method:*** | wwr |
| ***Elevrc Desc:*** | | | |
| ***Location Source Date:*** | | | |
| ***Improvement Location Source:*** | | | |
| ***Improvement Location Method:*** | | | |
| ***Source Revision Comment:*** | | | |
| ***Supplier Comment:*** | | | |

***Overburden and Bedrock Materials Interval***

| | |
|---|---|
| ***Formation ID:*** | 1004446908 |
| ***Layer:*** | 1 |
| ***Color:*** | 6 |
| ***General Color:*** | BROWN |
| ***Mat1:*** | 01 |
| ***Most Common Material:*** | FILL |
| ***Mat2:*** | 28 |
| ***Mat2 Desc:*** | SAND |
| ***Mat3:*** | 11 |
| ***Mat3 Desc:*** | GRAVEL |
| ***Formation Top Depth:*** | 0.0 |
| ***Formation End Depth:*** | 1.2200000286102295 |
| ***Formation End Depth UOM:*** | m |

***Overburden and Bedrock Materials Interval***

| | |
|---|---|
| ***Formation ID:*** | 1004446909 |
| ***Layer:*** | 2 |
| ***Color:*** | 6 |
| ***General Color:*** | BROWN |
| ***Mat1:*** | 06 |

| | |
|---|---|
| ***Most Common Material:*** | SILT |
| ***Mat2:*** | 05 |
| ***Mat2 Desc:*** | CLAY |
| ***Mat3:*** | 66 |
| ***Mat3 Desc:*** | DENSE |
| ***Formation Top Depth:*** | 1.2200000286102295 |
| ***Formation End Depth:*** | 3.0999999046325684 |
| ***Formation End Depth UOM:*** | m |

***Overburden and Bedrock Materials Interval***

| | |
|---|---|
| ***Formation ID:*** | 1004446911 |
| ***Layer:*** | 4 |
| ***Color:*** | 2 |
| ***General Color:*** | GREY |
| ***Mat1:*** | 05 |
| ***Most Common Material:*** | CLAY |
| ***Mat2:*** | 06 |
| ***Mat2 Desc:*** | SILT |
| ***Mat3:*** | 85 |
| ***Mat3 Desc:*** | SOFT |
| ***Formation Top Depth:*** | 4.570000171661377 |
| ***Formation End Depth:*** | 6.099999904632568 |
| ***Formation End Depth UOM:*** | m |

***Overburden and Bedrock Materials Interval***

| | |
|---|---|
| ***Formation ID:*** | 1004446910 |
| ***Layer:*** | 3 |
| ***Color:*** | 2 |
| ***General Color:*** | GREY |
| ***Mat1:*** | 06 |
| ***Most Common Material:*** | SILT |
| ***Mat2:*** | 05 |
| ***Mat2 Desc:*** | CLAY |
| ***Mat3:*** | 85 |
| ***Mat3 Desc:*** | SOFT |
| ***Formation Top Depth:*** | 3.0999999046325684 |
| ***Formation End Depth:*** | 4.570000171661377 |
| ***Formation End Depth UOM:*** | m |

***Annular Space/Abandonment Sealing Record***

| | |
|---|---|
| ***Plug ID:*** | 1004446921 |
| ***Layer:*** | 3 |
| ***Plug From:*** | 2.740000009536743 |
| ***Plug To:*** | 6.099999904632568 |
| ***Plug Depth UOM:*** | m |

***Annular Space/Abandonment Sealing Record***

| | |
|---|---|
| ***Plug ID:*** | 1004446920 |
| ***Layer:*** | 2 |
| ***Plug From:*** | 0.30000001192092896 |
| ***Plug To:*** | 2.740000009536743 |
| ***Plug Depth UOM:*** | m |

***Annular Space/Abandonment***

***Sealing Record***

| | |
|---|---|
| ***Plug ID:*** | 1004446919 |
| ***Layer:*** | 1 |
| ***Plug From:*** | 0.0 |
| ***Plug To:*** | 0.30000001192092896 |
| ***Plug Depth UOM:*** | m |

***Method of Construction & Well Use***

| | |
|---|---|
| ***Method Construction ID:*** | 1004446918 |
| ***Method Construction Code:*** | 2 |
| ***Method Construction:*** | Rotary (Convent.) |
| ***Other Method Construction:*** | |

***Pipe Information***

| | |
|---|---|
| ***Pipe ID:*** | 1004446907 |
| ***Casing No:*** | 0 |
| ***Comment:*** | |
| ***Alt Name:*** | |

***Construction Record - Casing***

| | |
|---|---|
| ***Casing ID:*** | 1004446914 |
| ***Layer:*** | 1 |
| ***Material:*** | 5 |
| ***Open Hole or Material:*** | PLASTIC |
| ***Depth From:*** | 0.0 |
| ***Depth To:*** | 3.0999999046325684 |
| ***Casing Diameter:*** | 5.199999809265137 |
| ***Casing Diameter UOM:*** | cm |
| ***Casing Depth UOM:*** | m |

***Construction Record - Screen***

| | |
|---|---|
| ***Screen ID:*** | 1004446915 |
| ***Layer:*** | 1 |
| ***Slot:*** | 10 |
| ***Screen Top Depth:*** | 3.0999999046325684 |
| ***Screen End Depth:*** | 6.099999904632568 |
| ***Screen Material:*** | 5 |
| ***Screen Depth UOM:*** | m |
| ***Screen Diameter UOM:*** | cm |
| ***Screen Diameter:*** | 6.03000020980835 |

***Water Details***

| | |
|---|---|
| ***Water ID:*** | 1004446913 |
| ***Layer:*** | |
| ***Kind Code:*** | |
| ***Kind:*** | |
| ***Water Found Depth:*** | |
| ***Water Found Depth UOM:*** | m |

***Hole Diameter***

| | |
|---|---|
| ***Hole ID:*** | 1004446912 |
| ***Diameter:*** | 20.31999969482422 |
| ***Depth From:*** | 0.0 |

| | |
|---|---|
| **Depth To:** | 6.099999904632568 |
| **Hole Depth UOM:** | m |
| **Hole Diameter UOM:** | cm |

**185** | **1 of 1** | **ESE/140.9** | **109.8 / 0.00** | **158 STERLING ROAD ON** | **WWIS**

| | | | |
|---|---|---|---|
| **Well ID:** | 7228454 | **Data Entry Status:** | |
| **Construction Date:** | | **Data Src:** | |
| **Primary Water Use:** | | **Date Received:** | 9/30/2014 |
| **Sec. Water Use:** | | **Selected Flag:** | TRUE |
| **Final Well Status:** | Abandoned-Other | **Abandonment Rec:** | Yes |
| **Water Type:** | | **Contractor:** | 7241 |
| **Casing Material:** | | **Form Version:** | 7 |
| **Audit No:** | Z195953 | **Owner:** | |
| **Tag:** | | **Street Name:** | 158 STERLING ROAD |
| **Construction Method:** | | **County:** | YORK AND TORONTO |
| **Elevation (m):** | | **Municipality:** | TORONTO CITY |
| **Elevation Reliability:** | | **Site Info:** | |
| **Depth to Bedrock:** | | **Lot:** | |
| **Well Depth:** | | **Concession:** | |
| **Overburden/Bedrock:** | | **Concession Name:** | |
| **Pump Rate:** | | **Easting NAD83:** | |
| **Static Water Level:** | | **Northing NAD83:** | |
| **Flowing (Y/N):** | | **Zone:** | |
| **Flow Rate:** | | **UTM Reliability:** | |
| **Clear/Cloudy:** | | | |

**PDF URL (Map):**

***Additional Detail(s) (Map)***

| | |
|---|---|
| **Well Completed Date:** | 2014/09/11 |
| **Year Completed:** | 2014 |
| **Depth (m):** | |
| **Latitude:** | 43.6540807672049 |
| **Longitude:** | -79.4465071970591 |
| **Path:** | |

***Bore Hole Information***

| | | | |
|---|---|---|---|
| **Bore Hole ID:** | 1005141232 | **Elevation:** | |
| **DP2BR:** | | **Elevrc:** | |
| **Spatial Status:** | | **Zone:** | 17 |
| **Code OB:** | | **East83:** | 625272.00 |
| **Code OB Desc:** | | **North83:** | 4834626.00 |
| **Open Hole:** | | **Org CS:** | UTM83 |
| **Cluster Kind:** | | **UTMRC:** | 4 |
| **Date Completed:** | 11-Sep-2014 00:00:00 | **UTMRC Desc:** | margin of error : 30 m - 100 m |
| **Remarks:** | | **Location Method:** | wwr |
| **Elevrc Desc:** | | | |
| **Location Source Date:** | | | |
| **Improvement Location Source:** | | | |
| **Improvement Location Method:** | | | |
| **Source Revision Comment:** | | | |
| **Supplier Comment:** | | | |

***Annular Space/Abandonment Sealing Record***

| | |
|---|---|
| **Plug ID:** | 1005436554 |
| **Layer:** | 1 |

| | |
|---|---|
| ***Plug From:*** | 0.0 |
| ***Plug To:*** | 28.0 |
| ***Plug Depth UOM:*** | ft |

***Method of Construction & Well Use***

| | |
|---|---|
| ***Method Construction ID:*** | 1005436553 |
| ***Method Construction Code:*** | |
| ***Method Construction:*** | |
| ***Other Method Construction:*** | |

***Pipe Information***

| | |
|---|---|
| ***Pipe ID:*** | 1005436547 |
| ***Casing No:*** | 0 |
| ***Comment:*** | |
| ***Alt Name:*** | |

***Construction Record - Casing***

| | |
|---|---|
| ***Casing ID:*** | 1005436551 |
| ***Layer:*** | |
| ***Material:*** | |
| ***Open Hole or Material:*** | |
| ***Depth From:*** | |
| ***Depth To:*** | |
| ***Casing Diameter:*** | |
| ***Casing Diameter UOM:*** | inch |
| ***Casing Depth UOM:*** | ft |

***Construction Record - Screen***

| | |
|---|---|
| ***Screen ID:*** | 1005436552 |
| ***Layer:*** | |
| ***Slot:*** | |
| ***Screen Top Depth:*** | |
| ***Screen End Depth:*** | |
| ***Screen Material:*** | |
| ***Screen Depth UOM:*** | ft |
| ***Screen Diameter UOM:*** | inch |
| ***Screen Diameter:*** | |

***Water Details***

| | |
|---|---|
| ***Water ID:*** | 1005436550 |
| ***Layer:*** | |
| ***Kind Code:*** | |
| ***Kind:*** | |
| ***Water Found Depth:*** | |
| ***Water Found Depth UOM:*** | ft |

***Hole Diameter***

| | |
|---|---|
| ***Hole ID:*** | 1005436549 |
| ***Diameter:*** | |
| ***Depth From:*** | |
| ***Depth To:*** | |
| ***Hole Depth UOM:*** | ft |
| ***Hole Diameter UOM:*** | inch |

| Map Key | Number of Records | Direction/ Distance (m) | Elev/Diff (m) | Site | DB |
|---|---|---|---|---|---|

**186** | **1 of 1** | **SW/141.2** | **109.8 / 0.00** | **ON** | **WWIS**

| | | | |
|---|---|---|---|
| **Well ID:** | 7365558 | **Data Entry Status:** | Yes |
| **Construction Date:** | | **Data Src:** | |
| **Primary Water Use:** | | **Date Received:** | 8/14/2020 |
| **Sec. Water Use:** | | **Selected Flag:** | TRUE |
| **Final Well Status:** | | **Abandonment Rec:** | |
| **Water Type:** | | **Contractor:** | 7241 |
| **Casing Material:** | | **Form Version:** | 7 |
| **Audit No:** | Z337231 | **Owner:** | |
| **Tag:** | A267715 | **Street Name:** | |
| **Construction Method:** | | **County:** | YORK AND TORONTO |
| **Elevation (m):** | | **Municipality:** | TORONTO CITY |
| **Elevation Reliability:** | | **Site Info:** | |
| **Depth to Bedrock:** | | **Lot:** | |
| **Well Depth:** | | **Concession:** | |
| **Overburden/Bedrock:** | | **Concession Name:** | |
| **Pump Rate:** | | **Easting NAD83:** | |
| **Static Water Level:** | | **Northing NAD83:** | |
| **Flowing (Y/N):** | | **Zone:** | |
| **Flow Rate:** | | **UTM Reliability:** | |
| **Clear/Cloudy:** | | | |

***Bore Hole Information***

| | | | |
|---|---|---|---|
| **Bore Hole ID:** | 1008446107 | **Elevation:** | |
| **DP2BR:** | | **Elevrc:** | |
| **Spatial Status:** | | **Zone:** | 17 |
| **Code OB:** | | **East83:** | 624825.00 |
| **Code OB Desc:** | | **North83:** | 4834483.00 |
| **Open Hole:** | | **Org CS:** | UTM83 |
| **Cluster Kind:** | | **UTMRC:** | 4 |
| **Date Completed:** | 07-May-2020 00:00:00 | **UTMRC Desc:** | margin of error : 30 m - 100 m |
| **Remarks:** | | **Location Method:** | wwr |
| **Elevrc Desc:** | | | |
| **Location Source Date:** | | | |
| **Improvement Location Source:** | | | |
| **Improvement Location Method:** | | | |
| **Source Revision Comment:** | | | |
| **Supplier Comment:** | | | |

**187** | **1 of 1** | **E/141.6** | **109.8 / 0.00** | **150 STERLING ROAD TORONTO ON** | **WWIS**

| | | | |
|---|---|---|---|
| **Well ID:** | 7303947 | **Data Entry Status:** | |
| **Construction Date:** | | **Data Src:** | |
| **Primary Water Use:** | Test Hole | **Date Received:** | 1/19/2018 |
| **Sec. Water Use:** | Monitoring | **Selected Flag:** | TRUE |
| **Final Well Status:** | Monitoring and Test Hole | **Abandonment Rec:** | |
| **Water Type:** | | **Contractor:** | 7241 |
| **Casing Material:** | | **Form Version:** | 7 |
| **Audit No:** | Z274226 | **Owner:** | |
| **Tag:** | A220465 | **Street Name:** | 150 STERLING ROAD |
| **Construction Method:** | | **County:** | YORK AND TORONTO |
| **Elevation (m):** | | **Municipality:** | TORONTO CITY |
| **Elevation Reliability:** | | **Site Info:** | |
| **Depth to Bedrock:** | | **Lot:** | |
| **Well Depth:** | | **Concession:** | |
| **Overburden/Bedrock:** | | **Concession Name:** | |
| **Pump Rate:** | | **Easting NAD83:** | |
| **Static Water Level:** | | **Northing NAD83:** | |
| **Flowing (Y/N):** | | **Zone:** | |

***Flow Rate:***
***Clear/Cloudy:***
***UTM Reliability:***

***PDF URL (Map):***

***Additional Detail(s) (Map)***

| | |
|---|---|
| ***Well Completed Date:*** | 2017/12/21 |
| ***Year Completed:*** | 2017 |
| ***Depth (m):*** | 6.096 |
| ***Latitude:*** | 43.6550618479268 |
| ***Longitude:*** | -79.4464819000832 |
| ***Path:*** | |

***Bore Hole Information***

| | | | |
|---|---|---|---|
| ***Bore Hole ID:*** | 1006976537 | ***Elevation:*** | |
| ***DP2BR:*** | | ***Elevrc:*** | |
| ***Spatial Status:*** | | ***Zone:*** | 17 |
| ***Code OB:*** | | ***East83:*** | 625272.00 |
| ***Code OB Desc:*** | | ***North83:*** | 4834735.00 |
| ***Open Hole:*** | | ***Org CS:*** | UTM83 |
| ***Cluster Kind:*** | | ***UTMRC:*** | 4 |
| ***Date Completed:*** | 21-Dec-2017 00:00:00 | ***UTMRC Desc:*** | margin of error : 30 m - 100 m |
| ***Remarks:*** | | ***Location Method:*** | wwr |
| ***Elevrc Desc:*** | | | |
| ***Location Source Date:*** | | | |
| ***Improvement Location Source:*** | | | |
| ***Improvement Location Method:*** | | | |
| ***Source Revision Comment:*** | | | |
| ***Supplier Comment:*** | | | |

***Overburden and Bedrock Materials Interval***

| | |
|---|---|
| ***Formation ID:*** | 1007130491 |
| ***Layer:*** | 3 |
| ***Color:*** | 2 |
| ***General Color:*** | GREY |
| ***Mat1:*** | 28 |
| ***Most Common Material:*** | SAND |
| ***Mat2:*** | 06 |
| ***Mat2 Desc:*** | SILT |
| ***Mat3:*** | |
| ***Mat3 Desc:*** | |
| ***Formation Top Depth:*** | 14.0 |
| ***Formation End Depth:*** | 20.0 |
| ***Formation End Depth UOM:*** | ft |

***Overburden and Bedrock Materials Interval***

| | |
|---|---|
| ***Formation ID:*** | 1007130489 |
| ***Layer:*** | 1 |
| ***Color:*** | 6 |
| ***General Color:*** | BROWN |
| ***Mat1:*** | 01 |
| ***Most Common Material:*** | FILL |
| ***Mat2:*** | |
| ***Mat2 Desc:*** | |
| ***Mat3:*** | |
| ***Mat3 Desc:*** | |

***Formation Top Depth:*** 0.0
***Formation End Depth:*** 4.0
***Formation End Depth UOM:*** ft

***Overburden and Bedrock Materials Interval***

***Formation ID:*** 1007130490
***Layer:*** 2
***Color:*** 6
***General Color:*** BROWN
***Mat1:*** 28
***Most Common Material:*** SAND
***Mat2:*** 06
***Mat2 Desc:*** SILT
***Mat3:***
***Mat3 Desc:***
***Formation Top Depth:*** 4.0
***Formation End Depth:*** 14.0
***Formation End Depth UOM:*** ft

***Annular Space/Abandonment Sealing Record***

***Plug ID:*** 1007130499
***Layer:*** 1
***Plug From:*** 0.0
***Plug To:*** 0.5
***Plug Depth UOM:*** ft

***Annular Space/Abandonment Sealing Record***

***Plug ID:*** 1007130501
***Layer:*** 3
***Plug From:*** 9.0
***Plug To:*** 20.0
***Plug Depth UOM:*** ft

***Annular Space/Abandonment Sealing Record***

***Plug ID:*** 1007130500
***Layer:*** 2
***Plug From:*** 0.5
***Plug To:*** 9.0
***Plug Depth UOM:*** ft

***Method of Construction & Well Use***

***Method Construction ID:*** 1007130498
***Method Construction Code:*** D
***Method Construction:*** Direct Push
***Other Method Construction:***

***Pipe Information***

***Pipe ID:*** 1007130488
***Casing No:*** 0
***Comment:***

**Alt Name:**

**Construction Record - Casing**

| | |
|---|---|
| **Casing ID:** | 1007130494 |
| **Layer:** | 1 |
| **Material:** | 5 |
| **Open Hole or Material:** | PLASTIC |
| **Depth From:** | 0.0 |
| **Depth To:** | 10.0 |
| **Casing Diameter:** | 2.0 |
| **Casing Diameter UOM:** | inch |
| **Casing Depth UOM:** | ft |

**Construction Record - Screen**

| | |
|---|---|
| **Screen ID:** | 1007130495 |
| **Layer:** | 1 |
| **Slot:** | 10 |
| **Screen Top Depth:** | 10.0 |
| **Screen End Depth:** | 20.0 |
| **Screen Material:** | 5 |
| **Screen Depth UOM:** | ft |
| **Screen Diameter UOM:** | inch |
| **Screen Diameter:** | 2.25 |

**Water Details**

| | |
|---|---|
| **Water ID:** | 1007130493 |
| **Layer:** | |
| **Kind Code:** | |
| **Kind:** | |
| **Water Found Depth:** | |
| **Water Found Depth UOM:** | ft |

**Hole Diameter**

| | |
|---|---|
| **Hole ID:** | 1007130492 |
| **Diameter:** | 6.0 |
| **Depth From:** | 0.0 |
| **Depth To:** | 20.0 |
| **Hole Depth UOM:** | ft |
| **Hole Diameter UOM:** | inch |

---

**188** | **1 of 1** | **SE/141.6** | **109.8 / 0.00** | **35 GOLDEN AVE. Toronto ON** | **WWIS**

| | | | |
|---|---|---|---|
| **Well ID:** | 7136019 | **Data Entry Status:** | |
| **Construction Date:** | | **Data Src:** | |
| **Primary Water Use:** | Monitoring | **Date Received:** | 12/16/2009 |
| **Sec. Water Use:** | | **Selected Flag:** | TRUE |
| **Final Well Status:** | Observation Wells | **Abandonment Rec:** | |
| **Water Type:** | | **Contractor:** | 6032 |
| **Casing Material:** | | **Form Version:** | 7 |
| **Audit No:** | Z108623 | **Owner:** | |
| **Tag:** | A083826 | **Street Name:** | 35 GOLDEN AVE. |
| **Construction Method:** | | **County:** | YORK AND TORONTO |
| **Elevation (m):** | | **Municipality:** | TORONTO CITY |
| **Elevation Reliability:** | | **Site Info:** | |
| **Depth to Bedrock:** | | **Lot:** | |
| **Well Depth:** | | **Concession:** | |
| **Overburden/Bedrock:** | | **Concession Name:** | |

| | | | |
|---|---|---|---|
| ***Pump Rate:*** | | ***Easting NAD83:*** | |
| ***Static Water Level:*** | | ***Northing NAD83:*** | |
| ***Flowing (Y/N):*** | | ***Zone:*** | |
| ***Flow Rate:*** | | ***UTM Reliability:*** | |
| ***Clear/Cloudy:*** | | | |

***PDF URL (Map):*** https://d2khazk8e83rdv.cloudfront.net/moe_mapping/downloads/2Water/Wells_pdfs/713\7136019.pdf

***Additional Detail(s) (Map)***

| | |
|---|---|
| ***Well Completed Date:*** | 2009/11/11 |
| ***Year Completed:*** | 2009 |
| ***Depth (m):*** | 6.1 |
| ***Latitude:*** | 43.6530813682722 |
| ***Longitude:*** | -79.4478350285373 |
| ***Path:*** | 713\7136019.pdf |

***Bore Hole Information***

| | | | |
|---|---|---|---|
| ***Bore Hole ID:*** | 1002883299 | ***Elevation:*** | |
| ***DP2BR:*** | | ***Elevrc:*** | |
| ***Spatial Status:*** | | ***Zone:*** | 17 |
| ***Code OB:*** | | ***East83:*** | 625167.00 |
| ***Code OB Desc:*** | | ***North83:*** | 4834513.00 |
| ***Open Hole:*** | | ***Org CS:*** | UTM83 |
| ***Cluster Kind:*** | | ***UTMRC:*** | 4 |
| ***Date Completed:*** | 11-Nov-2009 00:00:00 | ***UTMRC Desc:*** | margin of error : 30 m - 100 m |
| ***Remarks:*** | | ***Location Method:*** | wwr |
| ***Elevrc Desc:*** | | | |
| ***Location Source Date:*** | | | |
| ***Improvement Location Source:*** | | | |
| ***Improvement Location Method:*** | | | |
| ***Source Revision Comment:*** | | | |
| ***Supplier Comment:*** | | | |

***Overburden and Bedrock Materials Interval***

| | |
|---|---|
| ***Formation ID:*** | 1003073361 |
| ***Layer:*** | 1 |
| ***Color:*** | 6 |
| ***General Color:*** | BROWN |
| ***Mat1:*** | 06 |
| ***Most Common Material:*** | SILT |
| ***Mat2:*** | 28 |
| ***Mat2 Desc:*** | SAND |
| ***Mat3:*** | |
| ***Mat3 Desc:*** | |
| ***Formation Top Depth:*** | 0.0 |
| ***Formation End Depth:*** | 6.099999904632568 |
| ***Formation End Depth UOM:*** | m |

***Annular Space/Abandonment Sealing Record***

| | |
|---|---|
| ***Plug ID:*** | 1003073363 |
| ***Layer:*** | 1 |
| ***Plug From:*** | 0.6100000143051147 |
| ***Plug To:*** | 1.2200000286102295 |
| ***Plug Depth UOM:*** | m |

***Method of Construction & Well***

***Use***

***Method Construction ID:*** 1003073368
***Method Construction Code:*** 6
***Method Construction:*** Boring
***Other Method Construction:***

***Pipe Information***

***Pipe ID:*** 1003073360
***Casing No:*** 0
***Comment:***
***Alt Name:***

***Construction Record - Casing***

***Casing ID:*** 1003073365
***Layer:***
***Material:***
***Open Hole or Material:***
***Depth From:***
***Depth To:***
***Casing Diameter:***
***Casing Diameter UOM:*** cm
***Casing Depth UOM:*** m

***Construction Record - Screen***

***Screen ID:*** 1003073366
***Layer:*** 1
***Slot:*** .01
***Screen Top Depth:*** 1.5199999809265137
***Screen End Depth:*** 6.099999904632568
***Screen Material:***
***Screen Depth UOM:*** m
***Screen Diameter UOM:*** cm
***Screen Diameter:*** 6.0

***Water Details***

***Water ID:*** 1003073364
***Layer:***
***Kind Code:***
***Kind:***
***Water Found Depth:***
***Water Found Depth UOM:*** m

***Hole Diameter***

***Hole ID:*** 1003073362
***Diameter:*** 20.0
***Depth From:*** 0.0
***Depth To:*** 6.099999904632568
***Hole Depth UOM:*** m
***Hole Diameter UOM:*** cm

| | | | | | |
|---|---|---|---|---|---|
| 189 | *1 of 1* | *SSW/142.1* | *109.8 / 0.00* | ***PRIVATE RESIDENCE***<br>***462 RONCESVALLES AVE. FURNACE OIL TANK***<br>***TORONTO CITY ON M6R 2N5*** | ***SPL*** |

***Ref No:*** 134518 ***Discharger Report:***

| | | | |
|---|---|---|---|
| **Site No:** | | **Material Group:** | |
| **Incident Dt:** | // | **Health/Env Conseq:** | |
| **Year:** | | **Client Type:** | |
| **Incident Cause:** | PIPE/HOSE LEAK | **Sector Type:** | |
| **Incident Event:** | | **Agency Involved:** | |
| **Contaminant Code:** | | **Nearest Watercourse:** | |
| **Contaminant Name:** | | **Site Address:** | |
| **Contaminant Limit 1:** | | **Site District Office:** | |
| **Contam Limit Freq 1:** | | **Site Postal Code:** | |
| **Contaminant UN No 1:** | | **Site Region:** | |
| **Environment Impact:** | POSSIBLE | **Site Municipality:** | 01106 |
| **Nature of Impact:** | Soil contamination | **Site Lot:** | |
| **Receiving Medium:** | LAND | **Site Conc:** | |
| **Receiving Env:** | | **Northing:** | |
| **MOE Response:** | | **Easting:** | |
| **Dt MOE Arvl on Scn:** | | **Site Geo Ref Accu:** | |
| **MOE Reported Dt:** | 11/21/1996 | **Site Map Datum:** | |
| **Dt Document Closed:** | | **SAC Action Class:** | |
| **Incident Reason:** | UNKNOWN | **Source Type:** | |
| **Site Name:** | | | |
| **Site County/District:** | | | |
| **Site Geo Ref Meth:** | | | |
| **Incident Summary:** | PRIVATE RESIDENCE: UNKN QNTY OF FURNACE OIL TO SOIL BELOW CONCRETE FLOOR | | |
| **Contaminant Qty:** | | | |

| 190 | 1 of 1 | WSW/142.3 | 110.8 / 1.00 | TORONTO TRANSIT COMMISSION<br>30 BOUSTEAD AVE.<br>TORONTO CITY ON | SPL |
|---|---|---|---|---|---|

| | | | |
|---|---|---|---|
| **Ref No:** | 85807 | **Discharger Report:** | |
| **Site No:** | | **Material Group:** | |
| **Incident Dt:** | 5/19/1993 | **Health/Env Conseq:** | |
| **Year:** | | **Client Type:** | |
| **Incident Cause:** | PIPE/HOSE LEAK | **Sector Type:** | |
| **Incident Event:** | | **Agency Involved:** | |
| **Contaminant Code:** | | **Nearest Watercourse:** | |
| **Contaminant Name:** | | **Site Address:** | |
| **Contaminant Limit 1:** | | **Site District Office:** | |
| **Contam Limit Freq 1:** | | **Site Postal Code:** | |
| **Contaminant UN No 1:** | | **Site Region:** | |
| **Environment Impact:** | NOT ANTICIPATED | **Site Municipality:** | 01106 |
| **Nature of Impact:** | | **Site Lot:** | |
| **Receiving Medium:** | LAND | **Site Conc:** | |
| **Receiving Env:** | | **Northing:** | |
| **MOE Response:** | | **Easting:** | T.T.C.FD. |
| **Dt MOE Arvl on Scn:** | | **Site Geo Ref Accu:** | |
| **MOE Reported Dt:** | 5/19/1993 | **Site Map Datum:** | |
| **Dt Document Closed:** | | **SAC Action Class:** | |
| **Incident Reason:** | EQUIPMENT FAILURE | **Source Type:** | |
| **Site Name:** | | | |
| **Site County/District:** | | | |
| **Site Geo Ref Meth:** | | | |
| **Incident Summary:** | T.T.C.-4 LITERS DIESEL FUEL TO ROADWAY,CONTAINED,CLEANUP ONGOING,TTC,FD. | | |
| **Contaminant Qty:** | | | |

| 191 | 1 of 1 | ESE/142.6 | 109.8 / 0.00 | 158 STERLING RD<br>Toronto ON | WWIS |
|---|---|---|---|---|---|

| | | | |
|---|---|---|---|
| **Well ID:** | 7213478 | **Data Entry Status:** | |
| **Construction Date:** | | **Data Src:** | |
| **Primary Water Use:** | Monitoring and Test Hole | **Date Received:** | 12/18/2013 |
| **Sec. Water Use:** | | **Selected Flag:** | TRUE |

| | | | |
|---|---|---|---|
| ***Final Well Status:*** | Test Hole | ***Abandonment Rec:*** | |
| ***Water Type:*** | | ***Contractor:*** | 7241 |
| ***Casing Material:*** | | ***Form Version:*** | 7 |
| ***Audit No:*** | Z181337 | ***Owner:*** | |
| ***Tag:*** | A155708 | ***Street Name:*** | 158 STERLING RD |
| ***Construction Method:*** | | ***County:*** | YORK AND TORONTO |
| ***Elevation (m):*** | | ***Municipality:*** | TORONTO CITY |
| ***Elevation Reliability:*** | | ***Site Info:*** | |
| ***Depth to Bedrock:*** | | ***Lot:*** | |
| ***Well Depth:*** | | ***Concession:*** | |
| ***Overburden/Bedrock:*** | | ***Concession Name:*** | |
| ***Pump Rate:*** | | ***Easting NAD83:*** | |
| ***Static Water Level:*** | | ***Northing NAD83:*** | |
| ***Flowing (Y/N):*** | | ***Zone:*** | |
| ***Flow Rate:*** | | ***UTM Reliability:*** | |
| ***Clear/Cloudy:*** | | | |

***PDF URL (Map):***

***Additional Detail(s) (Map)***

| | |
|---|---|
| ***Well Completed Date:*** | 2013/11/28 |
| ***Year Completed:*** | 2013 |
| ***Depth (m):*** | 7.3152 |
| ***Latitude:*** | 43.654062597217 |
| ***Longitude:*** | -79.4464952647501 |
| ***Path:*** | |

***Bore Hole Information***

| | | | |
|---|---|---|---|
| ***Bore Hole ID:*** | 1004670847 | ***Elevation:*** | |
| ***DP2BR:*** | | ***Elevrc:*** | |
| ***Spatial Status:*** | | ***Zone:*** | 17 |
| ***Code OB:*** | | ***East83:*** | 625273.00 |
| ***Code OB Desc:*** | | ***North83:*** | 4834624.00 |
| ***Open Hole:*** | | ***Org CS:*** | UTM83 |
| ***Cluster Kind:*** | | ***UTMRC:*** | 4 |
| ***Date Completed:*** | 28-Nov-2013 00:00:00 | ***UTMRC Desc:*** | margin of error : 30 m - 100 m |
| ***Remarks:*** | | ***Location Method:*** | wwr |
| ***Elevrc Desc:*** | | | |
| ***Location Source Date:*** | | | |
| ***Improvement Location Source:*** | | | |
| ***Improvement Location Method:*** | | | |
| ***Source Revision Comment:*** | | | |
| ***Supplier Comment:*** | | | |

***Overburden and Bedrock Materials Interval***

| | |
|---|---|
| ***Formation ID:*** | 1005027545 |
| ***Layer:*** | 1 |
| ***Color:*** | 6 |
| ***General Color:*** | BROWN |
| ***Mat1:*** | 01 |
| ***Most Common Material:*** | FILL |
| ***Mat2:*** | 91 |
| ***Mat2 Desc:*** | WATER-BEARING |
| ***Mat3:*** | |
| ***Mat3 Desc:*** | |
| ***Formation Top Depth:*** | 0.0 |
| ***Formation End Depth:*** | 22.0 |
| ***Formation End Depth UOM:*** | ft |

***Overburden and Bedrock Materials Interval***

| | |
|---|---|
| ***Formation ID:*** | 1005027546 |
| ***Layer:*** | 2 |
| ***Color:*** | 2 |
| ***General Color:*** | GREY |
| ***Mat1:*** | 06 |
| ***Most Common Material:*** | SILT |
| ***Mat2:*** | 28 |
| ***Mat2 Desc:*** | SAND |
| ***Mat3:*** | 05 |
| ***Mat3 Desc:*** | CLAY |
| ***Formation Top Depth:*** | 22.0 |
| ***Formation End Depth:*** | 24.0 |
| ***Formation End Depth UOM:*** | ft |

***Annular Space/Abandonment Sealing Record***

| | |
|---|---|
| ***Plug ID:*** | 1005027555 |
| ***Layer:*** | 2 |
| ***Plug From:*** | 18.0 |
| ***Plug To:*** | 1.0 |
| ***Plug Depth UOM:*** | ft |

***Annular Space/Abandonment Sealing Record***

| | |
|---|---|
| ***Plug ID:*** | 1005027554 |
| ***Layer:*** | 1 |
| ***Plug From:*** | 24.0 |
| ***Plug To:*** | 18.0 |
| ***Plug Depth UOM:*** | ft |

***Annular Space/Abandonment Sealing Record***

| | |
|---|---|
| ***Plug ID:*** | 1005027556 |
| ***Layer:*** | 3 |
| ***Plug From:*** | 1.0 |
| ***Plug To:*** | 0.0 |
| ***Plug Depth UOM:*** | ft |

***Method of Construction & Well Use***

| | |
|---|---|
| ***Method Construction ID:*** | 1005027553 |
| ***Method Construction Code:*** | D |
| ***Method Construction:*** | Direct Push |
| ***Other Method Construction:*** | |

***Pipe Information***

| | |
|---|---|
| ***Pipe ID:*** | 1005027544 |
| ***Casing No:*** | 0 |
| ***Comment:*** | |
| ***Alt Name:*** | |

***Construction Record - Casing***

| | |
|---|---|
| **Casing ID:** | 1005027549 |
| **Layer:** | 1 |
| **Material:** | 5 |
| **Open Hole or Material:** | PLASTIC |
| **Depth From:** | 0.0 |
| **Depth To:** | 19.0 |
| **Casing Diameter:** | 2.0 |
| **Casing Diameter UOM:** | inch |
| **Casing Depth UOM:** | ft |

***Construction Record - Screen***

| | |
|---|---|
| **Screen ID:** | 1005027550 |
| **Layer:** | 1 |
| **Slot:** | 10 |
| **Screen Top Depth:** | 19.0 |
| **Screen End Depth:** | 14.0 |
| **Screen Material:** | 5 |
| **Screen Depth UOM:** | ft |
| **Screen Diameter UOM:** | inch |
| **Screen Diameter:** | 2.25 |

***Water Details***

| | |
|---|---|
| **Water ID:** | 1005027548 |
| **Layer:** | |
| **Kind Code:** | |
| **Kind:** | |
| **Water Found Depth:** | |
| **Water Found Depth UOM:** | ft |

***Hole Diameter***

| | |
|---|---|
| **Hole ID:** | 1005027547 |
| **Diameter:** | 8.0 |
| **Depth From:** | 0.0 |
| **Depth To:** | 24.0 |
| **Hole Depth UOM:** | ft |
| **Hole Diameter UOM:** | inch |

---

**192** | ***1 of 1*** | ***ESE/142.8*** | ***109.8 / 0.00*** | ***ON*** | ***WWIS***

| | | | |
|---|---|---|---|
| **Well ID:** | 7241100 | **Data Entry Status:** | Yes |
| **Construction Date:** | | **Data Src:** | |
| **Primary Water Use:** | | **Date Received:** | 5/8/2015 |
| **Sec. Water Use:** | | **Selected Flag:** | TRUE |
| **Final Well Status:** | | **Abandonment Rec:** | Yes |
| **Water Type:** | | **Contractor:** | 7215 |
| **Casing Material:** | | **Form Version:** | 8 |
| **Audit No:** | C24747 | **Owner:** | |
| **Tag:** | | **Street Name:** | |
| **Construction Method:** | | **County:** | YORK AND TORONTO |
| **Elevation (m):** | | **Municipality:** | TORONTO CITY |
| **Elevation Reliability:** | | **Site Info:** | |
| **Depth to Bedrock:** | | **Lot:** | |
| **Well Depth:** | | **Concession:** | |
| **Overburden/Bedrock:** | | **Concession Name:** | |
| **Pump Rate:** | | **Easting NAD83:** | |
| **Static Water Level:** | | **Northing NAD83:** | |
| **Flowing (Y/N):** | | **Zone:** | |

**Flow Rate:**
**Clear/Cloudy:**
**UTM Reliability:**

**PDF URL (Map):**

**Additional Detail(s) (Map)**

**Well Completed Date:** 2012/06/01
**Year Completed:** 2012
**Depth (m):**
**Latitude:** 43.6541519305941
**Longitude:** -79.4464433580435
**Path:**

**Bore Hole Information**

**Bore Hole ID:** 1005343782
**DP2BR:**
**Spatial Status:**
**Code OB:**
**Code OB Desc:**
**Open Hole:**
**Cluster Kind:**
**Date Completed:** 01-Jun-2012 00:00:00
**Remarks:**
**Elevrc Desc:**
**Location Source Date:**
**Improvement Location Source:**
**Improvement Location Method:**
**Source Revision Comment:**
**Supplier Comment:**
**Elevation:**
**Elevrc:**
**Zone:** 17
**East83:** 625277.00
**North83:** 4834634.00
**Org CS:** UTM83
**UTMRC:** 4
**UTMRC Desc:** margin of error : 30 m - 100 m
**Location Method:** wwr

---

**193** | **1 of 1** | **ESE/143.1** | **109.8 / 0.00** | **150 STERLING RD Toronto ON** | **WWIS**

**Well ID:** 7320478
**Construction Date:**
**Primary Water Use:** Test Hole
**Sec. Water Use:**
**Final Well Status:** Observation Wells
**Water Type:**
**Casing Material:**
**Audit No:** Z283368
**Tag:** A245009
**Construction Method:**
**Elevation (m):**
**Elevation Reliability:**
**Depth to Bedrock:**
**Well Depth:**
**Overburden/Bedrock:**
**Pump Rate:**
**Static Water Level:**
**Flowing (Y/N):**
**Flow Rate:**
**Clear/Cloudy:**
**Data Entry Status:**
**Data Src:**
**Date Received:** 9/19/2018
**Selected Flag:** TRUE
**Abandonment Rec:**
**Contractor:** 7644
**Form Version:** 7
**Owner:**
**Street Name:** 150 STERLING RD
**County:** YORK AND TORONTO
**Municipality:** TORONTO CITY
**Site Info:**
**Lot:**
**Concession:**
**Concession Name:**
**Easting NAD83:**
**Northing NAD83:**
**Zone:**
**UTM Reliability:**

**PDF URL (Map):**

**Additional Detail(s) (Map)**

**Well Completed Date:** 2018/06/08
**Year Completed:** 2018

| | |
|---|---|
| ***Depth (m):*** | 4.572 |
| ***Latitude:*** | 43.6542324317202 |
| ***Longitude:*** | -79.4464040797709 |
| ***Path:*** | |

***Bore Hole Information***

| | | | |
|---|---|---|---|
| ***Bore Hole ID:*** | 1007298083 | ***Elevation:*** | |
| ***DP2BR:*** | | ***Elevrc:*** | |
| ***Spatial Status:*** | | ***Zone:*** | 17 |
| ***Code OB:*** | | ***East83:*** | 625280.00 |
| ***Code OB Desc:*** | | ***North83:*** | 4834643.00 |
| ***Open Hole:*** | | ***Org CS:*** | UTM83 |
| ***Cluster Kind:*** | | ***UTMRC:*** | 4 |
| ***Date Completed:*** | 08-Jun-2018 00:00:00 | ***UTMRC Desc:*** | margin of error : 30 m - 100 m |
| ***Remarks:*** | | ***Location Method:*** | wwr |
| ***Elevrc Desc:*** | | | |
| ***Location Source Date:*** | | | |
| ***Improvement Location Source:*** | | | |
| ***Improvement Location Method:*** | | | |
| ***Source Revision Comment:*** | | | |
| ***Supplier Comment:*** | | | |

***Overburden and Bedrock Materials Interval***

| | |
|---|---|
| ***Formation ID:*** | 1007542735 |
| ***Layer:*** | 1 |
| ***Color:*** | |
| ***General Color:*** | |
| ***Mat1:*** | 28 |
| ***Most Common Material:*** | SAND |
| ***Mat2:*** | |
| ***Mat2 Desc:*** | |
| ***Mat3:*** | |
| ***Mat3 Desc:*** | |
| ***Formation Top Depth:*** | 0.0 |
| ***Formation End Depth:*** | 15.0 |
| ***Formation End Depth UOM:*** | ft |

***Annular Space/Abandonment Sealing Record***

| | |
|---|---|
| ***Plug ID:*** | 1007542742 |
| ***Layer:*** | 1 |
| ***Plug From:*** | 0.0 |
| ***Plug To:*** | 4.0 |
| ***Plug Depth UOM:*** | ft |

***Annular Space/Abandonment Sealing Record***

| | |
|---|---|
| ***Plug ID:*** | 1007542743 |
| ***Layer:*** | 2 |
| ***Plug From:*** | 4.0 |
| ***Plug To:*** | 15.0 |
| ***Plug Depth UOM:*** | ft |

***Method of Construction & Well Use***

| | |
|---|---|
| ***Method Construction ID:*** | 1007542741 |

**Method Construction Code:** 6
**Method Construction:** Boring
**Other Method Construction:**

**Pipe Information**

**Pipe ID:** 1007542734
**Casing No:** 0
**Comment:**
**Alt Name:**

**Construction Record - Casing**

**Casing ID:** 1007542738
**Layer:** 1
**Material:** 5
**Open Hole or Material:** PLASTIC
**Depth From:** 0.0
**Depth To:** 5.0
**Casing Diameter:** 2.0
**Casing Diameter UOM:** inch
**Casing Depth UOM:** ft

**Construction Record - Screen**

**Screen ID:** 1007542739
**Layer:** 1
**Slot:** 10
**Screen Top Depth:** 5.0
**Screen End Depth:** 15.0
**Screen Material:** 5
**Screen Depth UOM:** ft
**Screen Diameter UOM:** inch
**Screen Diameter:** 2.375

**Water Details**

**Water ID:** 1007542737
**Layer:** 1
**Kind Code:**
**Kind:**
**Water Found Depth:** 8.0
**Water Found Depth UOM:** ft

**Hole Diameter**

**Hole ID:** 1007542736
**Diameter:** 6.0
**Depth From:** 0.0
**Depth To:** 15.0
**Hole Depth UOM:** ft
**Hole Diameter UOM:** inch

| 194 | 1 of 2 | E/143.3 | 109.8 / 0.00 | 200 STERLING RD TORONTO ON | WWIS |
|---|---|---|---|---|---|

**Well ID:** 7292327
**Construction Date:**
**Primary Water Use:** Monitoring
**Sec. Water Use:**
**Final Well Status:** Observation Wells

**Data Entry Status:**
**Data Src:**
**Date Received:** 8/11/2017
**Selected Flag:** TRUE
**Abandonment Rec:**

| | | | |
|---|---|---|---|
| **Water Type:** | | **Contractor:** | 7472 |
| **Casing Material:** | | **Form Version:** | 7 |
| **Audit No:** | Z259509 | **Owner:** | |
| **Tag:** | A227422 | **Street Name:** | 200 STERLING RD |
| **Construction Method:** | | **County:** | YORK AND TORONTO |
| **Elevation (m):** | | **Municipality:** | TORONTO CITY |
| **Elevation Reliability:** | | **Site Info:** | |
| **Depth to Bedrock:** | | **Lot:** | |
| **Well Depth:** | | **Concession:** | |
| **Overburden/Bedrock:** | | **Concession Name:** | |
| **Pump Rate:** | | **Easting NAD83:** | |
| **Static Water Level:** | | **Northing NAD83:** | |
| **Flowing (Y/N):** | | **Zone:** | |
| **Flow Rate:** | | **UTM Reliability:** | |
| **Clear/Cloudy:** | | | |

**PDF URL (Map):**

***Additional Detail(s) (Map)***

| | |
|---|---|
| **Well Completed Date:** | 2017/06/21 |
| **Year Completed:** | 2017 |
| **Depth (m):** | 6.096 |
| **Latitude:** | 43.6552523800058 |
| **Longitude:** | -79.4465885965659 |
| **Path:** | |

***Bore Hole Information***

| | | | |
|---|---|---|---|
| **Bore Hole ID:** | 1006709771 | **Elevation:** | |
| **DP2BR:** | | **Elevrc:** | |
| **Spatial Status:** | | **Zone:** | 17 |
| **Code OB:** | | **East83:** | 625263.00 |
| **Code OB Desc:** | | **North83:** | 4834756.00 |
| **Open Hole:** | | **Org CS:** | UTM83 |
| **Cluster Kind:** | | **UTMRC:** | 4 |
| **Date Completed:** | 21-Jun-2017 00:00:00 | **UTMRC Desc:** | margin of error : 30 m - 100 m |
| **Remarks:** | | **Location Method:** | wwr |
| **Elevrc Desc:** | | | |
| **Location Source Date:** | | | |
| **Improvement Location Source:** | | | |
| **Improvement Location Method:** | | | |
| **Source Revision Comment:** | | | |
| **Supplier Comment:** | | | |

***Overburden and Bedrock Materials Interval***

| | |
|---|---|
| **Formation ID:** | 1006847345 |
| **Layer:** | 2 |
| **Color:** | 6 |
| **General Color:** | BROWN |
| **Mat1:** | 28 |
| **Most Common Material:** | SAND |
| **Mat2:** | 11 |
| **Mat2 Desc:** | GRAVEL |
| **Mat3:** | 06 |
| **Mat3 Desc:** | SILT |
| **Formation Top Depth:** | 5.0 |
| **Formation End Depth:** | 20.0 |
| **Formation End Depth UOM:** | ft |

***Overburden and Bedrock Materials Interval***

| | |
|---|---|
| ***Formation ID:*** | 1006847344 |
| ***Layer:*** | 1 |
| ***Color:*** | 6 |
| ***General Color:*** | BROWN |
| ***Mat1:*** | 01 |
| ***Most Common Material:*** | FILL |
| ***Mat2:*** | |
| ***Mat2 Desc:*** | |
| ***Mat3:*** | 79 |
| ***Mat3 Desc:*** | PACKED |
| ***Formation Top Depth:*** | 0.0 |
| ***Formation End Depth:*** | 5.0 |
| ***Formation End Depth UOM:*** | ft |

***Annular Space/Abandonment Sealing Record***

| | |
|---|---|
| ***Plug ID:*** | 1006847352 |
| ***Layer:*** | 1 |
| ***Plug From:*** | 0.0 |
| ***Plug To:*** | 9.0 |
| ***Plug Depth UOM:*** | ft |

***Annular Space/Abandonment Sealing Record***

| | |
|---|---|
| ***Plug ID:*** | 1006847353 |
| ***Layer:*** | 2 |
| ***Plug From:*** | 9.0 |
| ***Plug To:*** | 20.0 |
| ***Plug Depth UOM:*** | ft |

***Method of Construction & Well Use***

| | |
|---|---|
| ***Method Construction ID:*** | 1006847351 |
| ***Method Construction Code:*** | 6 |
| ***Method Construction:*** | Boring |
| ***Other Method Construction:*** | |

***Pipe Information***

| | |
|---|---|
| ***Pipe ID:*** | 1006847343 |
| ***Casing No:*** | 0 |
| ***Comment:*** | |
| ***Alt Name:*** | |

***Construction Record - Casing***

| | |
|---|---|
| ***Casing ID:*** | 1006847348 |
| ***Layer:*** | 1 |
| ***Material:*** | 5 |
| ***Open Hole or Material:*** | PLASTIC |
| ***Depth From:*** | 0.0 |
| ***Depth To:*** | 10.0 |
| ***Casing Diameter:*** | 2.0 |
| ***Casing Diameter UOM:*** | inch |
| ***Casing Depth UOM:*** | ft |

***Construction Record - Screen***

| | |
|---|---|
| ***Screen ID:*** | 1006847349 |
| ***Layer:*** | 1 |
| ***Slot:*** | 10 |
| ***Screen Top Depth:*** | 10.0 |
| ***Screen End Depth:*** | 20.0 |
| ***Screen Material:*** | 5 |
| ***Screen Depth UOM:*** | ft |
| ***Screen Diameter UOM:*** | inch |
| ***Screen Diameter:*** | 2.5 |

***Water Details***

| | |
|---|---|
| ***Water ID:*** | 1006847347 |
| ***Layer:*** | |
| ***Kind Code:*** | |
| ***Kind:*** | |
| ***Water Found Depth:*** | |
| ***Water Found Depth UOM:*** | ft |

***Hole Diameter***

| | |
|---|---|
| ***Hole ID:*** | 1006847346 |
| ***Diameter:*** | 60.0 |
| ***Depth From:*** | 0.0 |
| ***Depth To:*** | 20.0 |
| ***Hole Depth UOM:*** | ft |
| ***Hole Diameter UOM:*** | inch |

---

| | | | | | |
|---|---|---|---|---|---|
| **194** | ***2 of 2*** | ***E/143.3*** | ***109.8 / 0.00*** | ***Sterling Park Developments Limited***<br>***158, 164, 181, and 200 Sterling Road***<br>***Toronto ON M4V 1L5*** | ***ECA*** |

| | | | |
|---|---|---|---|
| ***Approval No:*** | 3951-C9AMLD | ***MOE District:*** | Metro Toronto |
| ***Approval Date:*** | December, 6 2021 | ***City:*** | |
| ***Status:*** | Approved | ***Longitude:*** | |
| ***Record Type:*** | ECA | ***Latitude:*** | |
| ***Link Source:*** | IDS | ***Geometry X:*** | -8844064.1504 |
| ***SWP Area Name:*** | Toronto | ***Geometry Y:*** | 5412381.884499997 |

| | |
|---|---|
| ***Approval Type:*** | ECA-MUNICIPAL AND PRIVATE SEWAGE WORKS |
| ***Project Type:*** | MUNICIPAL AND PRIVATE SEWAGE WORKS |
| ***Business Name:*** | Sterling Park Developments Limited |
| ***Address:*** | 158, 164, 181, and 200 Sterling Road |
| ***Full Address:*** | |
| ***Full PDF Link:*** | https://www.accessenvironment.ene.gov.on.ca/instruments/3307-C92LJS-14.pdf |
| ***PDF Site Location:*** | |

---

| | | | | | |
|---|---|---|---|---|---|
| **195** | ***1 of 1*** | ***S/143.9*** | ***109.8 / 0.00*** | ***TORONTO CITY, DISTRICT 1***<br>***RITCHIE AVE./DUNDAS ST.***<br>***TORONTO CITY ON*** | ***CA*** |

| | |
|---|---|
| ***Certificate #:*** | 7-0708-99- |
| ***Application Year:*** | 99 |
| ***Issue Date:*** | 9/9/1999 |
| ***Approval Type:*** | Municipal water |
| ***Status:*** | Approved |
| ***Application Type:*** | |
| ***Client Name:*** | |
| ***Client Address:*** | |
| ***Client City:*** | |

**Client Postal Code:**
**Project Description:**
**Contaminants:**
**Emission Control:**

---

**196** | **1 of 1** | **E/144.0** | **109.8 / 0.00** | **ON** | **WWIS**

| | | | |
|---|---|---|---|
| **Well ID:** | 7153354 | **Data Entry Status:** | Yes |
| **Construction Date:** | | **Data Src:** | |
| **Primary Water Use:** | | **Date Received:** | 10/22/2010 |
| **Sec. Water Use:** | | **Selected Flag:** | TRUE |
| **Final Well Status:** | | **Abandonment Rec:** | |
| **Water Type:** | | **Contractor:** | 7383 |
| **Casing Material:** | | **Form Version:** | 5 |
| **Audit No:** | M02073 | **Owner:** | |
| **Tag:** | | **Street Name:** | |
| **Construction Method:** | | **County:** | YORK AND TORONTO |
| **Elevation (m):** | | **Municipality:** | TORONTO CITY |
| **Elevation Reliability:** | | **Site Info:** | |
| **Depth to Bedrock:** | | **Lot:** | |
| **Well Depth:** | | **Concession:** | |
| **Overburden/Bedrock:** | | **Concession Name:** | |
| **Pump Rate:** | | **Easting NAD83:** | |
| **Static Water Level:** | | **Northing NAD83:** | |
| **Flowing (Y/N):** | | **Zone:** | |
| **Flow Rate:** | | **UTM Reliability:** | |
| **Clear/Cloudy:** | | | |

**PDF URL (Map):**

**Additional Detail(s) (Map)**

| | |
|---|---|
| **Well Completed Date:** | 2008/10/15 |
| **Year Completed:** | 2008 |
| **Depth (m):** | |
| **Latitude:** | 43.6546906268659 |
| **Longitude:** | -79.4463302599311 |
| **Path:** | |

**Bore Hole Information**

| | | | |
|---|---|---|---|
| **Bore Hole ID:** | 1003353056 | **Elevation:** | |
| **DP2BR:** | | **Elevrc:** | |
| **Spatial Status:** | | **Zone:** | 17 |
| **Code OB:** | | **East83:** | 625285.00 |
| **Code OB Desc:** | | **North83:** | 4834694.00 |
| **Open Hole:** | | **Org CS:** | UTM83 |
| **Cluster Kind:** | | **UTMRC:** | 3 |
| **Date Completed:** | 15-Oct-2008 00:00:00 | **UTMRC Desc:** | margin of error : 10 - 30 m |
| **Remarks:** | | **Location Method:** | wwr |
| **Elevrc Desc:** | | | |
| **Location Source Date:** | | | |
| **Improvement Location Source:** | | | |
| **Improvement Location Method:** | | | |
| **Source Revision Comment:** | | | |
| **Supplier Comment:** | | | |

---

**197** | **1 of 2** | **SSW/144.0** | **109.8 / 0.00** | **1238057 ONTARIO LIMITED**
**461A - 461E RONCESVALLES AVE.**
**TORONTO ON M6R 2N4** | **CA**

| Map Key | Number of Records | Direction/ Distance (m) | Elev/Diff (m) | Site | DB |
|---|---|---|---|---|---|

| | |
|---|---|
| **Certificate #:** | 3-0385-98- |
| **Application Year:** | 98 |
| **Issue Date:** | 4/22/1998 |
| **Approval Type:** | Municipal sewage |
| **Status:** | Approved |
| **Application Type:** | |
| **Client Name:** | |
| **Client Address:** | |
| **Client City:** | |
| **Client Postal Code:** | |
| **Project Description:** | |
| **Contaminants:** | |
| **Emission Control:** | |

| | | | | | |
|---|---|---|---|---|---|
| 197 | 2 of 2 | SSW/144.0 | 109.8 / 0.00 | 1238057 ONTARIO LIMITED<br>461A - 461E RONCESVALLES AVE.<br>TORONTO ON M6R 2N4 | CA |

| | |
|---|---|
| **Certificate #:** | 7-0244-98- |
| **Application Year:** | 98 |
| **Issue Date:** | 4/22/1998 |
| **Approval Type:** | Municipal water |
| **Status:** | Approved |
| **Application Type:** | |
| **Client Name:** | |
| **Client Address:** | |
| **Client City:** | |
| **Client Postal Code:** | |
| **Project Description:** | |
| **Contaminants:** | |
| **Emission Control:** | |

| | | | | | |
|---|---|---|---|---|---|
| 198 | 1 of 1 | ESE/144.8 | 109.8 / 0.00 | 158 STERLING RD<br>Toronto ON | WWIS |

| | | | |
|---|---|---|---|
| **Well ID:** | 7213476 | **Data Entry Status:** | |
| **Construction Date:** | | **Data Src:** | |
| **Primary Water Use:** | Monitoring and Test Hole | **Date Received:** | 12/18/2013 |
| **Sec. Water Use:** | | **Selected Flag:** | TRUE |
| **Final Well Status:** | Test Hole | **Abandonment Rec:** | |
| **Water Type:** | | **Contractor:** | 7241 |
| **Casing Material:** | | **Form Version:** | 7 |
| **Audit No:** | Z181336 | **Owner:** | |
| **Tag:** | A155709 | **Street Name:** | 158 STERLING RD |
| **Construction Method:** | | **County:** | YORK AND TORONTO |
| **Elevation (m):** | | **Municipality:** | TORONTO CITY |
| **Elevation Reliability:** | | **Site Info:** | |
| **Depth to Bedrock:** | | **Lot:** | |
| **Well Depth:** | | **Concession:** | |
| **Overburden/Bedrock:** | | **Concession Name:** | |
| **Pump Rate:** | | **Easting NAD83:** | |
| **Static Water Level:** | | **Northing NAD83:** | |
| **Flowing (Y/N):** | | **Zone:** | |
| **Flow Rate:** | | **UTM Reliability:** | |
| **Clear/Cloudy:** | | | |

**PDF URL (Map):**

**Additional Detail(s) (Map)**

**Well Completed Date:** 2013/11/28

| | |
|---|---|
| ***Year Completed:*** | 2013 |
| ***Depth (m):*** | 8.8392 |
| ***Latitude:*** | 43.6541784272756 |
| ***Longitude:*** | -79.4464054723277 |
| ***Path:*** | |

***Bore Hole Information***

| | | | |
|---|---|---|---|
| ***Bore Hole ID:*** | 1004670841 | ***Elevation:*** | |
| ***DP2BR:*** | | ***Elevrc:*** | |
| ***Spatial Status:*** | | ***Zone:*** | 17 |
| ***Code OB:*** | | ***East83:*** | 625280.00 |
| ***Code OB Desc:*** | | ***North83:*** | 4834637.00 |
| ***Open Hole:*** | | ***Org CS:*** | UTM83 |
| ***Cluster Kind:*** | | ***UTMRC:*** | 4 |
| ***Date Completed:*** | 28-Nov-2013 00:00:00 | ***UTMRC Desc:*** | margin of error : 30 m - 100 m |
| ***Remarks:*** | | ***Location Method:*** | wwr |
| ***Elevrc Desc:*** | | | |
| ***Location Source Date:*** | | | |
| ***Improvement Location Source:*** | | | |
| ***Improvement Location Method:*** | | | |
| ***Source Revision Comment:*** | | | |
| ***Supplier Comment:*** | | | |

***Overburden and Bedrock Materials Interval***

| | |
|---|---|
| ***Formation ID:*** | 1005027506 |
| ***Layer:*** | 2 |
| ***Color:*** | 2 |
| ***General Color:*** | GREY |
| ***Mat1:*** | 06 |
| ***Most Common Material:*** | SILT |
| ***Mat2:*** | 28 |
| ***Mat2 Desc:*** | SAND |
| ***Mat3:*** | 05 |
| ***Mat3 Desc:*** | CLAY |
| ***Formation Top Depth:*** | 24.0 |
| ***Formation End Depth:*** | 29.0 |
| ***Formation End Depth UOM:*** | ft |

***Overburden and Bedrock Materials Interval***

| | |
|---|---|
| ***Formation ID:*** | 1005027505 |
| ***Layer:*** | 1 |
| ***Color:*** | 6 |
| ***General Color:*** | BROWN |
| ***Mat1:*** | 01 |
| ***Most Common Material:*** | FILL |
| ***Mat2:*** | 91 |
| ***Mat2 Desc:*** | WATER-BEARING |
| ***Mat3:*** | |
| ***Mat3 Desc:*** | |
| ***Formation Top Depth:*** | 0.0 |
| ***Formation End Depth:*** | 24.0 |
| ***Formation End Depth UOM:*** | ft |

***Annular Space/Abandonment Sealing Record***

| | |
|---|---|
| ***Plug ID:*** | 1005027515 |

| | |
|---|---|
| ***Layer:*** | 2 |
| ***Plug From:*** | 22.0 |
| ***Plug To:*** | 1.0 |
| ***Plug Depth UOM:*** | ft |

***Annular Space/Abandonment Sealing Record***

| | |
|---|---|
| ***Plug ID:*** | 1005027516 |
| ***Layer:*** | 3 |
| ***Plug From:*** | 1.0 |
| ***Plug To:*** | 0.0 |
| ***Plug Depth UOM:*** | ft |

***Annular Space/Abandonment Sealing Record***

| | |
|---|---|
| ***Plug ID:*** | 1005027514 |
| ***Layer:*** | 1 |
| ***Plug From:*** | 29.0 |
| ***Plug To:*** | 22.0 |
| ***Plug Depth UOM:*** | ft |

***Method of Construction & Well Use***

| | |
|---|---|
| ***Method Construction ID:*** | 1005027513 |
| ***Method Construction Code:*** | D |
| ***Method Construction:*** | Direct Push |
| ***Other Method Construction:*** | |

***Pipe Information***

| | |
|---|---|
| ***Pipe ID:*** | 1005027504 |
| ***Casing No:*** | 0 |
| ***Comment:*** | |
| ***Alt Name:*** | |

***Construction Record - Casing***

| | |
|---|---|
| ***Casing ID:*** | 1005027509 |
| ***Layer:*** | 1 |
| ***Material:*** | 5 |
| ***Open Hole or Material:*** | PLASTIC |
| ***Depth From:*** | 0.0 |
| ***Depth To:*** | 24.0 |
| ***Casing Diameter:*** | 2.0 |
| ***Casing Diameter UOM:*** | inch |
| ***Casing Depth UOM:*** | ft |

***Construction Record - Screen***

| | |
|---|---|
| ***Screen ID:*** | 1005027510 |
| ***Layer:*** | 1 |
| ***Slot:*** | 10 |
| ***Screen Top Depth:*** | 24.0 |
| ***Screen End Depth:*** | 29.0 |
| ***Screen Material:*** | 5 |
| ***Screen Depth UOM:*** | ft |
| ***Screen Diameter UOM:*** | inch |
| ***Screen Diameter:*** | 2.25 |

***Water Details***

| | |
|---|---|
| ***Water ID:*** | 1005027508 |
| ***Layer:*** | |
| ***Kind Code:*** | |
| ***Kind:*** | |
| ***Water Found Depth:*** | |
| ***Water Found Depth UOM:*** | ft |

***Hole Diameter***

| | |
|---|---|
| ***Hole ID:*** | 1005027507 |
| ***Diameter:*** | 8.0 |
| ***Depth From:*** | 0.0 |
| ***Depth To:*** | 29.0 |
| ***Hole Depth UOM:*** | ft |
| ***Hole Diameter UOM:*** | inch |

---

**199** ***1 of 1*** ***NE/145.1*** ***109.8 / 0.00*** ***1427 BLOOR ST W TORONTO ON*** ***WWIS***

| | | | |
|---|---|---|---|
| ***Well ID:*** | 7323954 | ***Data Entry Status:*** | |
| ***Construction Date:*** | | ***Data Src:*** | |
| ***Primary Water Use:*** | Test Hole | ***Date Received:*** | 11/1/2018 |
| ***Sec. Water Use:*** | Monitoring | ***Selected Flag:*** | TRUE |
| ***Final Well Status:*** | Monitoring and Test Hole | ***Abandonment Rec:*** | |
| ***Water Type:*** | | ***Contractor:*** | 7241 |
| ***Casing Material:*** | | ***Form Version:*** | 7 |
| ***Audit No:*** | Z292005 | ***Owner:*** | |
| ***Tag:*** | A254578 | ***Street Name:*** | 1427 BLOOR ST W |
| ***Construction Method:*** | | ***County:*** | YORK AND TORONTO |
| ***Elevation (m):*** | | ***Municipality:*** | TORONTO CITY |
| ***Elevation Reliability:*** | | ***Site Info:*** | |
| ***Depth to Bedrock:*** | | ***Lot:*** | |
| ***Well Depth:*** | | ***Concession:*** | |
| ***Overburden/Bedrock:*** | | ***Concession Name:*** | |
| ***Pump Rate:*** | | ***Easting NAD83:*** | |
| ***Static Water Level:*** | | ***Northing NAD83:*** | |
| ***Flowing (Y/N):*** | | ***Zone:*** | |
| ***Flow Rate:*** | | ***UTM Reliability:*** | |
| ***Clear/Cloudy:*** | | | |

***PDF URL (Map):***

***Additional Detail(s) (Map)***

| | |
|---|---|
| ***Well Completed Date:*** | 2018/08/09 |
| ***Year Completed:*** | 2018 |
| ***Depth (m):*** | 4.572 |
| ***Latitude:*** | 43.6569675919804 |
| ***Longitude:*** | -79.4482433623137 |
| ***Path:*** | |

***Bore Hole Information***

| | | | |
|---|---|---|---|
| ***Bore Hole ID:*** | 1007320957 | ***Elevation:*** | |
| ***DP2BR:*** | | ***Elevrc:*** | |
| ***Spatial Status:*** | | ***Zone:*** | 17 |
| ***Code OB:*** | | ***East83:*** | 625126.00 |
| ***Code OB Desc:*** | | ***North83:*** | 4834944.00 |
| ***Open Hole:*** | | ***Org CS:*** | UTM83 |

| | | | |
|---|---|---|---|
| ***Cluster Kind:*** | | ***UTMRC:*** | 4 |
| ***Date Completed:*** | 09-Aug-2018 00:00:00 | ***UTMRC Desc:*** | margin of error : 30 m - 100 m |
| ***Remarks:*** | | ***Location Method:*** | wwr |
| ***Elevrc Desc:*** | | | |
| ***Location Source Date:*** | | | |
| ***Improvement Location Source:*** | | | |
| ***Improvement Location Method:*** | | | |
| ***Source Revision Comment:*** | | | |
| ***Supplier Comment:*** | | | |

***Overburden and Bedrock Materials Interval***

| | |
|---|---|
| ***Formation ID:*** | 1007595039 |
| ***Layer:*** | 3 |
| ***Color:*** | 6 |
| ***General Color:*** | BROWN |
| ***Mat1:*** | 28 |
| ***Most Common Material:*** | SAND |
| ***Mat2:*** | |
| ***Mat2 Desc:*** | |
| ***Mat3:*** | |
| ***Mat3 Desc:*** | |
| ***Formation Top Depth:*** | 3.0 |
| ***Formation End Depth:*** | 15.0 |
| ***Formation End Depth UOM:*** | ft |

***Overburden and Bedrock Materials Interval***

| | |
|---|---|
| ***Formation ID:*** | 1007595038 |
| ***Layer:*** | 2 |
| ***Color:*** | 6 |
| ***General Color:*** | BROWN |
| ***Mat1:*** | 01 |
| ***Most Common Material:*** | FILL |
| ***Mat2:*** | |
| ***Mat2 Desc:*** | |
| ***Mat3:*** | |
| ***Mat3 Desc:*** | |
| ***Formation Top Depth:*** | 0.5 |
| ***Formation End Depth:*** | 3.0 |
| ***Formation End Depth UOM:*** | ft |

***Overburden and Bedrock Materials Interval***

| | |
|---|---|
| ***Formation ID:*** | 1007595037 |
| ***Layer:*** | 1 |
| ***Color:*** | 2 |
| ***General Color:*** | GREY |
| ***Mat1:*** | 27 |
| ***Most Common Material:*** | OTHER |
| ***Mat2:*** | |
| ***Mat2 Desc:*** | |
| ***Mat3:*** | |
| ***Mat3 Desc:*** | |
| ***Formation Top Depth:*** | 0.0 |
| ***Formation End Depth:*** | 0.5 |
| ***Formation End Depth UOM:*** | ft |

***Annular Space/Abandonment***

***Sealing Record***

| | |
|---|---|
| ***Plug ID:*** | 1007595049 |
| ***Layer:*** | 3 |
| ***Plug From:*** | 4.0 |
| ***Plug To:*** | 15.0 |
| ***Plug Depth UOM:*** | ft |

***Annular Space/Abandonment Sealing Record***

| | |
|---|---|
| ***Plug ID:*** | 1007595047 |
| ***Layer:*** | 1 |
| ***Plug From:*** | 0.0 |
| ***Plug To:*** | 0.5 |
| ***Plug Depth UOM:*** | ft |

***Annular Space/Abandonment Sealing Record***

| | |
|---|---|
| ***Plug ID:*** | 1007595048 |
| ***Layer:*** | 2 |
| ***Plug From:*** | 0.5 |
| ***Plug To:*** | 4.0 |
| ***Plug Depth UOM:*** | ft |

***Method of Construction & Well Use***

| | |
|---|---|
| ***Method Construction ID:*** | 1007595046 |
| ***Method Construction Code:*** | D |
| ***Method Construction:*** | Direct Push |
| ***Other Method Construction:*** | |

***Pipe Information***

| | |
|---|---|
| ***Pipe ID:*** | 1007595036 |
| ***Casing No:*** | 0 |
| ***Comment:*** | |
| ***Alt Name:*** | |

***Construction Record - Casing***

| | |
|---|---|
| ***Casing ID:*** | 1007595042 |
| ***Layer:*** | 1 |
| ***Material:*** | 5 |
| ***Open Hole or Material:*** | PLASTIC |
| ***Depth From:*** | 0.0 |
| ***Depth To:*** | 5.0 |
| ***Casing Diameter:*** | 1.25 |
| ***Casing Diameter UOM:*** | inch |
| ***Casing Depth UOM:*** | ft |

***Construction Record - Screen***

| | |
|---|---|
| ***Screen ID:*** | 1007595043 |
| ***Layer:*** | 1 |
| ***Slot:*** | 10 |
| ***Screen Top Depth:*** | 5.0 |
| ***Screen End Depth:*** | 15.0 |
| ***Screen Material:*** | 5 |

| | |
|---|---|
| **Screen Depth UOM:** | ft |
| **Screen Diameter UOM:** | inch |
| **Screen Diameter:** | 1.5 |

***Water Details***

| | |
|---|---|
| **Water ID:** | 1007595041 |
| **Layer:** | |
| **Kind Code:** | |
| **Kind:** | |
| **Water Found Depth:** | |
| **Water Found Depth UOM:** | ft |

***Hole Diameter***

| | |
|---|---|
| **Hole ID:** | 1007595040 |
| **Diameter:** | 2.5 |
| **Depth From:** | 0.0 |
| **Depth To:** | 15.0 |
| **Hole Depth UOM:** | ft |
| **Hole Diameter UOM:** | inch |

---

**200** | **1 of 1** | **WNW/145.7** | **109.8 / 0.00** | **ON** | **BORE**

| | | | |
|---|---|---|---|
| **Borehole ID:** | 632091 | **Inclin FLG:** | No |
| **OGF ID:** | 215532496 | **SP Status:** | Initial Entry |
| **Status:** | | **Surv Elev:** | No |
| **Type:** | Borehole | **Piezometer:** | No |
| **Use:** | Geotechnical/Geological Investigation | **Primary Name:** | |
| **Completion Date:** | JUN-1962 | **Municipality:** | |
| **Static Water Level:** | | **Lot:** | |
| **Primary Water Use:** | Not Used | **Township:** | |
| **Sec. Water Use:** | | **Latitude DD:** | 43.656574 |
| **Total Depth m:** | 17.1 | **Longitude DD:** | -79.45323 |
| **Depth Ref:** | Ground Surface | **UTM Zone:** | 17 |
| **Depth Elev:** | | **Easting:** | 624725 |
| **Drill Method:** | Diamond Drill | **Northing:** | 4834893 |
| **Orig Ground Elev m:** | 112 | **Location Accuracy:** | |
| **Elev Reliabil Note:** | | **Accuracy:** | Not Applicable |
| **DEM Ground Elev m:** | 112 | | |
| **Concession:** | | | |
| **Location D:** | | | |
| **Survey D:** | | | |
| **Comments:** | | | |

***Borehole Geology Stratum***

| | | | |
|---|---|---|---|
| **Geology Stratum ID:** | 218461177 | **Mat Consistency:** | |
| **Top Depth:** | 9.8 | **Material Moisture:** | |
| **Bottom Depth:** | 13.1 | **Material Texture:** | |
| **Material Color:** | | **Non Geo Mat Type:** | |
| **Material 1:** | Silt | **Geologic Formation:** | |
| **Material 2:** | Sand | **Geologic Group:** | |
| **Material 3:** | Clay | **Geologic Period:** | |
| **Material 4:** | | **Depositional Gen:** | lacustrine |
| **Gsc Material Description:** | | | |
| **Stratum Description:** | SILT,SAND,CLAY. LACUSTRINE,AGE GLACIAL. | | |

| | | | |
|---|---|---|---|
| **Geology Stratum ID:** | 218461178 | **Mat Consistency:** | |
| **Top Depth:** | 13.1 | **Material Moisture:** | |
| **Bottom Depth:** | 17.1 | **Material Texture:** | |

| | | | |
|---|---|---|---|
| **Material Color:** | Grey | **Non Geo Mat Type:** | |
| **Material 1:** | Till | **Geologic Formation:** | |
| **Material 2:** | Silt | **Geologic Group:** | |
| **Material 3:** | Clay | **Geologic Period:** | |
| **Material 4:** | Sand | **Depositional Gen:** | glacial |
| **Gsc Material Description:** | | | |
| **Stratum Description:** | TILL,SILT,CLAY,SAND.GREY,GLACIAL,AGE GLACIAL. 015 014 00000002000700260023004 **Note: Many records provided by the department have a truncated [Stratum Description] field. | | |

| | | | |
|---|---|---|---|
| **Geology Stratum ID:** | 218461176 | **Mat Consistency:** | |
| **Top Depth:** | 7 | **Material Moisture:** | |
| **Bottom Depth:** | 9.8 | **Material Texture:** | Fine to Medium |
| **Material Color:** | | **Non Geo Mat Type:** | |
| **Material 1:** | Sand | **Geologic Formation:** | |
| **Material 2:** | Sand | **Geologic Group:** | |
| **Material 3:** | | **Geologic Period:** | |
| **Material 4:** | | **Depositional Gen:** | glacial |
| **Gsc Material Description:** | | | |
| **Stratum Description:** | SAND-MEDIUM,SAND FINE TO MEDIUM. FLUVIO-GLACIAL,AGE GLACIAL. | | |

| | | | |
|---|---|---|---|
| **Geology Stratum ID:** | 218461174 | **Mat Consistency:** | |
| **Top Depth:** | 0 | **Material Moisture:** | |
| **Bottom Depth:** | 2.1 | **Material Texture:** | |
| **Material Color:** | Brown | **Non Geo Mat Type:** | |
| **Material 1:** | Fill | **Geologic Formation:** | |
| **Material 2:** | Sand | **Geologic Group:** | |
| **Material 3:** | | **Geologic Period:** | |
| **Material 4:** | | **Depositional Gen:** | fill |
| **Gsc Material Description:** | | | |
| **Stratum Description:** | FILL,SAND. BROWN. | | |

| | | | |
|---|---|---|---|
| **Geology Stratum ID:** | 218461175 | **Mat Consistency:** | |
| **Top Depth:** | 2.1 | **Material Moisture:** | |
| **Bottom Depth:** | 7 | **Material Texture:** | |
| **Material Color:** | | **Non Geo Mat Type:** | |
| **Material 1:** | Silt | **Geologic Formation:** | |
| **Material 2:** | Sand | **Geologic Group:** | |
| **Material 3:** | | **Geologic Period:** | |
| **Material 4:** | | **Depositional Gen:** | lacustrine |
| **Gsc Material Description:** | | | |
| **Stratum Description:** | SILT,SAND. LACUSTRINE,BEDDED,AGE GLACIAL. | | |

***Source***

| | | | |
|---|---|---|---|
| **Source Type:** | Data Survey | **Source Appl:** | Spatial/Tabular |
| **Source Orig:** | Geological Survey of Canada | **Source Iden:** | 1 |
| **Source Date:** | 1956-1972 | **Scale or Res:** | Varies |
| **Confidence:** | H | **Horizontal:** | NAD27 |
| **Observatio:** | | **Verticalda:** | Mean Average Sea Level |
| **Source Name:** | Urban Geology Automated Information System (UGAIS) | | |
| **Source Details:** | File: TOR1A.txt RecordID: 000300 NTS_Sheet: 30M11E | | |
| **Confiden 1:** | Logged by professional. Exact and complete description of material and properties. | | |

***Source List***

| | | | |
|---|---|---|---|
| **Source Identifier:** | 1 | **Horizontal Datum:** | NAD27 |
| **Source Type:** | Data Survey | **Vertical Datum:** | Mean Average Sea Level |
| **Source Date:** | 1956-1972 | **Projection Name:** | Universal Transverse Mercator |
| **Scale or Resolution:** | Varies | | |
| **Source Name:** | Urban Geology Automated Information System (UGAIS) | | |
| **Source Originators:** | Geological Survey of Canada | | |

| Map Key | Number of Records | Direction/ Distance (m) | Elev/Diff (m) | Site | DB |
|---|---|---|---|---|---|
| 201 | 1 of 1 | WNW/146.2 | 109.8 / 0.00 | 1556 BLOOR ST W<br>Toronto ON | WWIS |

| | | | |
|---|---|---|---|
| **Well ID:** | 7349711 | **Data Entry Status:** | |
| **Construction Date:** | | **Data Src:** | |
| **Primary Water Use:** | Monitoring and Test Hole | **Date Received:** | 12/16/2019 |
| **Sec. Water Use:** | | **Selected Flag:** | TRUE |
| **Final Well Status:** | Observation Wells | **Abandonment Rec:** | |
| **Water Type:** | | **Contractor:** | 7644 |
| **Casing Material:** | | **Form Version:** | 7 |
| **Audit No:** | Z327814 | **Owner:** | |
| **Tag:** | A285637 | **Street Name:** | 1556 BLOOR ST W |
| **Construction Method:** | | **County:** | YORK AND TORONTO |
| **Elevation (m):** | | **Municipality:** | TORONTO CITY |
| **Elevation Reliability:** | | **Site Info:** | |
| **Depth to Bedrock:** | | **Lot:** | |
| **Well Depth:** | | **Concession:** | |
| **Overburden/Bedrock:** | | **Concession Name:** | |
| **Pump Rate:** | | **Easting NAD83:** | |
| **Static Water Level:** | | **Northing NAD83:** | |
| **Flowing (Y/N):** | | **Zone:** | |
| **Flow Rate:** | | **UTM Reliability:** | |
| **Clear/Cloudy:** | | | |

**PDF URL (Map):**

***Additional Detail(s) (Map)***

| | |
|---|---|
| **Well Completed Date:** | 2019/11/11 |
| **Year Completed:** | 2019 |
| **Depth (m):** | 6.096 |
| **Latitude:** | 43.6563994510324 |
| **Longitude:** | -79.4534913402024 |
| **Path:** | |

***Bore Hole Information***

| | | | |
|---|---|---|---|
| **Bore Hole ID:** | 1007798282 | **Elevation:** | |
| **DP2BR:** | | **Elevrc:** | |
| **Spatial Status:** | | **Zone:** | 17 |
| **Code OB:** | | **East83:** | 624704.00 |
| **Code OB Desc:** | | **North83:** | 4834873.00 |
| **Open Hole:** | | **Org CS:** | UTM83 |
| **Cluster Kind:** | | **UTMRC:** | 4 |
| **Date Completed:** | 11-Nov-2019 00:00:00 | **UTMRC Desc:** | margin of error : 30 m - 100 m |
| **Remarks:** | | **Location Method:** | wwr |
| **Elevrc Desc:** | | | |
| **Location Source Date:** | | | |
| **Improvement Location Source:** | | | |
| **Improvement Location Method:** | | | |
| **Source Revision Comment:** | | | |
| **Supplier Comment:** | | | |

***Overburden and Bedrock Materials Interval***

| | |
|---|---|
| **Formation ID:** | 1008230476 |
| **Layer:** | 2 |
| **Color:** | 6 |
| **General Color:** | BROWN |
| **Mat1:** | 01 |
| **Most Common Material:** | FILL |
| **Mat2:** | |

| | |
|---|---|
| ***Mat2 Desc:*** | |
| ***Mat3:*** | |
| ***Mat3 Desc:*** | |
| ***Formation Top Depth:*** | 1.0 |
| ***Formation End Depth:*** | 3.0 |
| ***Formation End Depth UOM:*** | ft |

***Overburden and Bedrock Materials Interval***

| | |
|---|---|
| ***Formation ID:*** | 1008230475 |
| ***Layer:*** | 1 |
| ***Color:*** | 8 |
| ***General Color:*** | BLACK |
| ***Mat1:*** | 27 |
| ***Most Common Material:*** | OTHER |
| ***Mat2:*** | |
| ***Mat2 Desc:*** | |
| ***Mat3:*** | |
| ***Mat3 Desc:*** | |
| ***Formation Top Depth:*** | 0.0 |
| ***Formation End Depth:*** | 1.0 |
| ***Formation End Depth UOM:*** | ft |

***Overburden and Bedrock Materials Interval***

| | |
|---|---|
| ***Formation ID:*** | 1008230479 |
| ***Layer:*** | 5 |
| ***Color:*** | 2 |
| ***General Color:*** | GREY |
| ***Mat1:*** | 05 |
| ***Most Common Material:*** | CLAY |
| ***Mat2:*** | |
| ***Mat2 Desc:*** | |
| ***Mat3:*** | |
| ***Mat3 Desc:*** | |
| ***Formation Top Depth:*** | 18.0 |
| ***Formation End Depth:*** | 20.0 |
| ***Formation End Depth UOM:*** | ft |

***Overburden and Bedrock Materials Interval***

| | |
|---|---|
| ***Formation ID:*** | 1008230477 |
| ***Layer:*** | 3 |
| ***Color:*** | 6 |
| ***General Color:*** | BROWN |
| ***Mat1:*** | 28 |
| ***Most Common Material:*** | SAND |
| ***Mat2:*** | |
| ***Mat2 Desc:*** | |
| ***Mat3:*** | |
| ***Mat3 Desc:*** | |
| ***Formation Top Depth:*** | 3.0 |
| ***Formation End Depth:*** | 12.0 |
| ***Formation End Depth UOM:*** | ft |

***Overburden and Bedrock Materials Interval***

| | |
|---|---|
| ***Formation ID:*** | 1008230478 |

| | |
|---|---|
| ***Layer:*** | 4 |
| ***Color:*** | 2 |
| ***General Color:*** | GREY |
| ***Mat1:*** | 28 |
| ***Most Common Material:*** | SAND |
| ***Mat2:*** | 06 |
| ***Mat2 Desc:*** | SILT |
| ***Mat3:*** | 91 |
| ***Mat3 Desc:*** | WATER-BEARING |
| ***Formation Top Depth:*** | 12.0 |
| ***Formation End Depth:*** | 18.0 |
| ***Formation End Depth UOM:*** | ft |

***Annular Space/Abandonment Sealing Record***

| | |
|---|---|
| ***Plug ID:*** | 1008232671 |
| ***Layer:*** | 2 |
| ***Plug From:*** | 1.0 |
| ***Plug To:*** | 9.0 |
| ***Plug Depth UOM:*** | ft |

***Annular Space/Abandonment Sealing Record***

| | |
|---|---|
| ***Plug ID:*** | 1008232672 |
| ***Layer:*** | 3 |
| ***Plug From:*** | 9.0 |
| ***Plug To:*** | 20.0 |
| ***Plug Depth UOM:*** | ft |

***Annular Space/Abandonment Sealing Record***

| | |
|---|---|
| ***Plug ID:*** | 1008232670 |
| ***Layer:*** | 1 |
| ***Plug From:*** | 0.0 |
| ***Plug To:*** | 1.0 |
| ***Plug Depth UOM:*** | ft |

***Method of Construction & Well Use***

| | |
|---|---|
| ***Method Construction ID:*** | 1008235782 |
| ***Method Construction Code:*** | 2 |
| ***Method Construction:*** | Rotary (Convent.) |
| ***Other Method Construction:*** | |

***Pipe Information***

| | |
|---|---|
| ***Pipe ID:*** | 1008228529 |
| ***Casing No:*** | 0 |
| ***Comment:*** | |
| ***Alt Name:*** | |

***Construction Record - Casing***

| | |
|---|---|
| ***Casing ID:*** | 1008236843 |
| ***Layer:*** | 1 |
| ***Material:*** | 5 |
| ***Open Hole or Material:*** | PLASTIC |

| | |
|---|---|
| **Depth From:** | 0.0 |
| **Depth To:** | 10.0 |
| **Casing Diameter:** | 2.0 |
| **Casing Diameter UOM:** | Inch |
| **Casing Depth UOM:** | ft |

***Construction Record - Screen***

| | |
|---|---|
| **Screen ID:** | 1008237778 |
| **Layer:** | 1 |
| **Slot:** | .10 |
| **Screen Top Depth:** | 10.0 |
| **Screen End Depth:** | 20.0 |
| **Screen Material:** | 5 |
| **Screen Depth UOM:** | ft |
| **Screen Diameter UOM:** | inch |
| **Screen Diameter:** | 2.375 |

***Results of Well Yield Testing***

| | |
|---|---|
| **Pump Test ID:** | 1008238980 |
| **Pump Set At:** | |
| **Static Level:** | |
| **Final Level After Pumping:** | |
| **Recommended Pump Depth:** | |
| **Pumping Rate:** | |
| **Flowing Rate:** | |
| **Recommended Pump Rate:** | |
| **Levels UOM:** | ft |
| **Rate UOM:** | GPM |
| **Water State After Test Code:** | |
| **Water State After Test:** | |
| **Pumping Test Method:** | 0 |
| **Pumping Duration HR:** | |
| **Pumping Duration MIN:** | |
| **Flowing:** | |

***Water Details***

| | |
|---|---|
| **Water ID:** | 1008238566 |
| **Layer:** | 1 |
| **Kind Code:** | 8 |
| **Kind:** | Untested |
| **Water Found Depth:** | 12.0 |
| **Water Found Depth UOM:** | ft |

***Hole Diameter***

| | |
|---|---|
| **Hole ID:** | 1008234819 |
| **Diameter:** | 6.0 |
| **Depth From:** | 0.0 |
| **Depth To:** | 20.0 |
| **Hole Depth UOM:** | ft |
| **Hole Diameter UOM:** | Inch |

| | | | | | |
|---|---|---|---|---|---|
| **202** | ***1 of 1*** | ***ESE/146.2*** | ***109.8 / 0.00*** | ***30 Morrow Ave.<br>Toronto ON M6R 2J2*** | ***EHS*** |

| | | | |
|---|---|---|---|
| **Order No:** | 20060605001 | **Nearest Intersection:** | |
| **Status:** | C | **Municipality:** | |
| **Report Type:** | Complete Report | **Client Prov/State:** | ON |
| **Report Date:** | 6/6/2006 | **Search Radius (km):** | 0.25 |

| | | | |
|---|---|---|---|
| **Date Received:** | 6/5/2006 | **X:** | -79.446942 |
| **Previous Site Name:** | | **Y:** | 43.652907 |
| **Lot/Building Size:** | | | |
| **Additional Info Ordered:** | Title Search; Aerials Photos | | |

| 203 | 1 of 1 | NW/146.9 | 110.5 / 0.64 | BLOOR ST. W & DUNDAS ST. TORONTO ON | WWIS |
|---|---|---|---|---|---|

| | | | |
|---|---|---|---|
| **Well ID:** | 7244496 | **Data Entry Status:** | |
| **Construction Date:** | | **Data Src:** | |
| **Primary Water Use:** | Monitoring and Test Hole | **Date Received:** | 7/14/2015 |
| **Sec. Water Use:** | 0 | **Selected Flag:** | TRUE |
| **Final Well Status:** | Observation Wells | **Abandonment Rec:** | |
| **Water Type:** | | **Contractor:** | 6032 |
| **Casing Material:** | | **Form Version:** | 7 |
| **Audit No:** | Z194263 | **Owner:** | |
| **Tag:** | A181450 | **Street Name:** | BLOOR ST. W & DUNDAS ST. |
| **Construction Method:** | | **County:** | YORK AND TORONTO |
| **Elevation (m):** | | **Municipality:** | TORONTO CITY |
| **Elevation Reliability:** | | **Site Info:** | |
| **Depth to Bedrock:** | | **Lot:** | |
| **Well Depth:** | | **Concession:** | |
| **Overburden/Bedrock:** | | **Concession Name:** | |
| **Pump Rate:** | | **Easting NAD83:** | |
| **Static Water Level:** | | **Northing NAD83:** | |
| **Flowing (Y/N):** | | **Zone:** | |
| **Flow Rate:** | | **UTM Reliability:** | |
| **Clear/Cloudy:** | | | |

**PDF URL (Map):** https://d2khazk8e83rdv.cloudfront.net/moe_mapping/downloads/2Water/Wells_pdfs/724\7244496.pdf

***Additional Detail(s) (Map)***

| | |
|---|---|
| **Well Completed Date:** | 2015/06/20 |
| **Year Completed:** | 2015 |
| **Depth (m):** | 4.9 |
| **Latitude:** | 43.6567595895127 |
| **Longitude:** | -79.4528248229832 |
| **Path:** | 724\7244496.pdf |

***Bore Hole Information***

| | | | |
|---|---|---|---|
| **Bore Hole ID:** | 1005477656 | **Elevation:** | |
| **DP2BR:** | | **Elevrc:** | |
| **Spatial Status:** | | **Zone:** | 17 |
| **Code OB:** | | **East83:** | 624757.00 |
| **Code OB Desc:** | | **North83:** | 4834914.00 |
| **Open Hole:** | | **Org CS:** | UTM83 |
| **Cluster Kind:** | | **UTMRC:** | 4 |
| **Date Completed:** | 20-Jun-2015 00:00:00 | **UTMRC Desc:** | margin of error : 30 m - 100 m |
| **Remarks:** | | **Location Method:** | wwr |
| **Elevrc Desc:** | | | |
| **Location Source Date:** | | | |
| **Improvement Location Source:** | | | |
| **Improvement Location Method:** | | | |
| **Source Revision Comment:** | | | |
| **Supplier Comment:** | | | |

***Overburden and Bedrock Materials Interval***

| | |
|---|---|
| ***Formation ID:*** | 1005662730 |
| ***Layer:*** | 1 |
| ***Color:*** | 6 |
| ***General Color:*** | BROWN |
| ***Mat1:*** | |
| ***Most Common Material:*** | |
| ***Mat2:*** | |
| ***Mat2 Desc:*** | |
| ***Mat3:*** | 01 |
| ***Mat3 Desc:*** | FILL |
| ***Formation Top Depth:*** | 0.0 |
| ***Formation End Depth:*** | 1.5 |
| ***Formation End Depth UOM:*** | m |

***Overburden and Bedrock Materials Interval***

| | |
|---|---|
| ***Formation ID:*** | 1005662731 |
| ***Layer:*** | 2 |
| ***Color:*** | 6 |
| ***General Color:*** | BROWN |
| ***Mat1:*** | 28 |
| ***Most Common Material:*** | SAND |
| ***Mat2:*** | 06 |
| ***Mat2 Desc:*** | SILT |
| ***Mat3:*** | |
| ***Mat3 Desc:*** | |
| ***Formation Top Depth:*** | 1.5 |
| ***Formation End Depth:*** | 3.0 |
| ***Formation End Depth UOM:*** | m |

***Overburden and Bedrock Materials Interval***

| | |
|---|---|
| ***Formation ID:*** | 1005662732 |
| ***Layer:*** | 3 |
| ***Color:*** | 2 |
| ***General Color:*** | GREY |
| ***Mat1:*** | 28 |
| ***Most Common Material:*** | SAND |
| ***Mat2:*** | 06 |
| ***Mat2 Desc:*** | SILT |
| ***Mat3:*** | |
| ***Mat3 Desc:*** | |
| ***Formation Top Depth:*** | 3.0 |
| ***Formation End Depth:*** | 4.900000095367432 |
| ***Formation End Depth UOM:*** | m |

***Annular Space/Abandonment Sealing Record***

| | |
|---|---|
| ***Plug ID:*** | 1005662743 |
| ***Layer:*** | 3 |
| ***Plug From:*** | 1.0 |
| ***Plug To:*** | 1.5 |
| ***Plug Depth UOM:*** | m |

***Annular Space/Abandonment Sealing Record***

| | |
|---|---|
| ***Plug ID:*** | 1005662741 |
| ***Layer:*** | 1 |

| | |
|---|---|
| ***Plug From:*** | 0.0 |
| ***Plug To:*** | 0.30000001192092896 |
| ***Plug Depth UOM:*** | m |

***Annular Space/Abandonment Sealing Record***

| | |
|---|---|
| ***Plug ID:*** | 1005662742 |
| ***Layer:*** | 2 |
| ***Plug From:*** | 0.30000001192092896 |
| ***Plug To:*** | 1.0 |
| ***Plug Depth UOM:*** | m |

***Method of Construction & Well Use***

| | |
|---|---|
| ***Method Construction ID:*** | 1005662740 |
| ***Method Construction Code:*** | 6 |
| ***Method Construction:*** | Boring |
| ***Other Method Construction:*** | |

***Pipe Information***

| | |
|---|---|
| ***Pipe ID:*** | 1005662729 |
| ***Casing No:*** | 0 |
| ***Comment:*** | |
| ***Alt Name:*** | |

***Construction Record - Casing***

| | |
|---|---|
| ***Casing ID:*** | 1005662736 |
| ***Layer:*** | 1 |
| ***Material:*** | 5 |
| ***Open Hole or Material:*** | PLASTIC |
| ***Depth From:*** | 0.0 |
| ***Depth To:*** | 1.7999999523162842 |
| ***Casing Diameter:*** | 5.0 |
| ***Casing Diameter UOM:*** | cm |
| ***Casing Depth UOM:*** | m |

***Construction Record - Screen***

| | |
|---|---|
| ***Screen ID:*** | 1005662737 |
| ***Layer:*** | 1 |
| ***Slot:*** | .01 |
| ***Screen Top Depth:*** | 1.7999999523162842 |
| ***Screen End Depth:*** | 4.900000095367432 |
| ***Screen Material:*** | 5 |
| ***Screen Depth UOM:*** | m |
| ***Screen Diameter UOM:*** | cm |
| ***Screen Diameter:*** | 6.0 |

***Water Details***

| | |
|---|---|
| ***Water ID:*** | 1005662735 |
| ***Layer:*** | 1 |
| ***Kind Code:*** | 8 |
| ***Kind:*** | Untested |
| ***Water Found Depth:*** | 3.200000047683716 |
| ***Water Found Depth UOM:*** | m |

***Hole Diameter***

| | |
|---|---|
| ***Hole ID:*** | 1005662734 |
| ***Diameter:*** | 24.0 |
| ***Depth From:*** | 0.0 |
| ***Depth To:*** | 2.0 |
| ***Hole Depth UOM:*** | m |
| ***Hole Diameter UOM:*** | cm |

***Hole Diameter***

| | |
|---|---|
| ***Hole ID:*** | 1005662733 |
| ***Diameter:*** | 12.0 |
| ***Depth From:*** | 2.0 |
| ***Depth To:*** | 4.900000095367432 |
| ***Hole Depth UOM:*** | m |
| ***Hole Diameter UOM:*** | cm |

| 204 | 1 of 1 | ESE/148.3 | 109.8 / 0.00 | 158 sterling rd<br>Toronto ON | WWIS |
|---|---|---|---|---|---|

| | | | |
|---|---|---|---|
| ***Well ID:*** | 7324368 | ***Data Entry Status:*** | |
| ***Construction Date:*** | | ***Data Src:*** | |
| ***Primary Water Use:*** | | ***Date Received:*** | 12/11/2018 |
| ***Sec. Water Use:*** | | ***Selected Flag:*** | TRUE |
| ***Final Well Status:*** | Abandoned-Other | ***Abandonment Rec:*** | Yes |
| ***Water Type:*** | | ***Contractor:*** | 7424 |
| ***Casing Material:*** | | ***Form Version:*** | 7 |
| ***Audit No:*** | Z303438 | ***Owner:*** | |
| ***Tag:*** | | ***Street Name:*** | 158 sterling rd |
| ***Construction Method:*** | | ***County:*** | YORK AND TORONTO |
| ***Elevation (m):*** | | ***Municipality:*** | TORONTO CITY |
| ***Elevation Reliability:*** | | ***Site Info:*** | |
| ***Depth to Bedrock:*** | | ***Lot:*** | |
| ***Well Depth:*** | | ***Concession:*** | |
| ***Overburden/Bedrock:*** | | ***Concession Name:*** | |
| ***Pump Rate:*** | | ***Easting NAD83:*** | |
| ***Static Water Level:*** | | ***Northing NAD83:*** | |
| ***Flowing (Y/N):*** | | ***Zone:*** | |
| ***Flow Rate:*** | | ***UTM Reliability:*** | |
| ***Clear/Cloudy:*** | | | |

***PDF URL (Map):***

***Additional Detail(s) (Map)***

| | |
|---|---|
| ***Well Completed Date:*** | 2018/11/12 |
| ***Year Completed:*** | 2018 |
| ***Depth (m):*** | |
| ***Latitude:*** | 43.6537764269487 |
| ***Longitude:*** | -79.446639051629 |
| ***Path:*** | |

***Bore Hole Information***

| | | | |
|---|---|---|---|
| ***Bore Hole ID:*** | 1007323639 | ***Elevation:*** | |
| ***DP2BR:*** | | ***Elevrc:*** | |
| ***Spatial Status:*** | | ***Zone:*** | 17 |
| ***Code OB:*** | | ***East83:*** | 625262.00 |
| ***Code OB Desc:*** | | ***North83:*** | 4834592.00 |
| ***Open Hole:*** | | ***Org CS:*** | UTM83 |
| ***Cluster Kind:*** | | ***UTMRC:*** | 4 |

| | | | |
|---|---|---|---|
| **Date Completed:** | 12-Nov-2018 00:00:00 | **UTMRC Desc:** | margin of error : 30 m - 100 m |
| **Remarks:** | | **Location Method:** | wwr |
| **Elevrc Desc:** | | | |
| **Location Source Date:** | | | |
| **Improvement Location Source:** | | | |
| **Improvement Location Method:** | | | |
| **Source Revision Comment:** | | | |
| **Supplier Comment:** | | | |

***Annular Space/Abandonment Sealing Record***

| | |
|---|---|
| **Plug ID:** | 1007727489 |
| **Layer:** | 1 |
| **Plug From:** | 0.0 |
| **Plug To:** | 2.0 |
| **Plug Depth UOM:** | m |

***Annular Space/Abandonment Sealing Record***

| | |
|---|---|
| **Plug ID:** | 1007727490 |
| **Layer:** | 2 |
| **Plug From:** | 2.0 |
| **Plug To:** | 15.0 |
| **Plug Depth UOM:** | m |

***Pipe Information***

| | |
|---|---|
| **Pipe ID:** | 1007727345 |
| **Casing No:** | 0 |
| **Comment:** | |
| **Alt Name:** | |

---

**205** | **1 of 1** | **S/148.3** | **109.8 / 0.00** | **2157 DUNDAS STREET WEST TORONTO ON** | **WWIS**

| | | | |
|---|---|---|---|
| **Well ID:** | 7309634 | **Data Entry Status:** | |
| **Construction Date:** | | **Data Src:** | |
| **Primary Water Use:** | Test Hole | **Date Received:** | 4/11/2018 |
| **Sec. Water Use:** | Monitoring | **Selected Flag:** | TRUE |
| **Final Well Status:** | Monitoring and Test Hole | **Abandonment Rec:** | |
| **Water Type:** | | **Contractor:** | 7241 |
| **Casing Material:** | | **Form Version:** | 7 |
| **Audit No:** | Z282035 | **Owner:** | |
| **Tag:** | A242973 | **Street Name:** | 2157 DUNDAS STREET WEST |
| **Construction Method:** | | **County:** | YORK AND TORONTO |
| **Elevation (m):** | | **Municipality:** | TORONTO CITY |
| **Elevation Reliability:** | | **Site Info:** | |
| **Depth to Bedrock:** | | **Lot:** | |
| **Well Depth:** | | **Concession:** | |
| **Overburden/Bedrock:** | | **Concession Name:** | |
| **Pump Rate:** | | **Easting NAD83:** | |
| **Static Water Level:** | | **Northing NAD83:** | |
| **Flowing (Y/N):** | | **Zone:** | |
| **Flow Rate:** | | **UTM Reliability:** | |
| **Clear/Cloudy:** | | | |

***PDF URL (Map):***

***Additional Detail(s) (Map)***

| | |
|---|---|
| ***Well Completed Date:*** | 2018/03/01 |
| ***Year Completed:*** | 2018 |
| ***Depth (m):*** | 5.4864 |
| ***Latitude:*** | 43.6529800015037 |
| ***Longitude:*** | -79.4503177567249 |
| ***Path:*** | |

***Bore Hole Information***

| | | | |
|---|---|---|---|
| ***Bore Hole ID:*** | 1007022170 | ***Elevation:*** | |
| ***DP2BR:*** | | ***Elevrc:*** | |
| ***Spatial Status:*** | | ***Zone:*** | 17 |
| ***Code OB:*** | | ***East83:*** | 624967.00 |
| ***Code OB Desc:*** | | ***North83:*** | 4834498.00 |
| ***Open Hole:*** | | ***Org CS:*** | UTM83 |
| ***Cluster Kind:*** | | ***UTMRC:*** | 4 |
| ***Date Completed:*** | 01-Mar-2018 00:00:00 | ***UTMRC Desc:*** | margin of error : 30 m - 100 m |
| ***Remarks:*** | | ***Location Method:*** | wwr |
| ***Elevrc Desc:*** | | | |
| ***Location Source Date:*** | | | |
| ***Improvement Location Source:*** | | | |
| ***Improvement Location Method:*** | | | |
| ***Source Revision Comment:*** | | | |
| ***Supplier Comment:*** | | | |

***Overburden and Bedrock Materials Interval***

| | |
|---|---|
| ***Formation ID:*** | 1007218752 |
| ***Layer:*** | 2 |
| ***Color:*** | 6 |
| ***General Color:*** | BROWN |
| ***Mat1:*** | 28 |
| ***Most Common Material:*** | SAND |
| ***Mat2:*** | |
| ***Mat2 Desc:*** | |
| ***Mat3:*** | 66 |
| ***Mat3 Desc:*** | DENSE |
| ***Formation Top Depth:*** | 0.5 |
| ***Formation End Depth:*** | 18.0 |
| ***Formation End Depth UOM:*** | ft |

***Overburden and Bedrock Materials Interval***

| | |
|---|---|
| ***Formation ID:*** | 1007218751 |
| ***Layer:*** | 1 |
| ***Color:*** | 8 |
| ***General Color:*** | BLACK |
| ***Mat1:*** | 02 |
| ***Most Common Material:*** | TOPSOIL |
| ***Mat2:*** | |
| ***Mat2 Desc:*** | |
| ***Mat3:*** | 85 |
| ***Mat3 Desc:*** | SOFT |
| ***Formation Top Depth:*** | 0.0 |
| ***Formation End Depth:*** | 0.5 |
| ***Formation End Depth UOM:*** | ft |

***Annular Space/Abandonment Sealing Record***

| | |
|---|---|
| ***Plug ID:*** | 1007218762 |
| ***Layer:*** | 3 |
| ***Plug From:*** | 7.0 |
| ***Plug To:*** | 18.0 |
| ***Plug Depth UOM:*** | ft |

***Annular Space/Abandonment Sealing Record***

| | |
|---|---|
| ***Plug ID:*** | 1007218760 |
| ***Layer:*** | 1 |
| ***Plug From:*** | 0.0 |
| ***Plug To:*** | 0.5 |
| ***Plug Depth UOM:*** | ft |

***Annular Space/Abandonment Sealing Record***

| | |
|---|---|
| ***Plug ID:*** | 1007218761 |
| ***Layer:*** | 2 |
| ***Plug From:*** | 0.5 |
| ***Plug To:*** | 7.0 |
| ***Plug Depth UOM:*** | ft |

***Method of Construction & Well Use***

| | |
|---|---|
| ***Method Construction ID:*** | 1007218759 |
| ***Method Construction Code:*** | B |
| ***Method Construction:*** | Other Method |
| ***Other Method Construction:*** | DIRECT PUSH |

***Pipe Information***

| | |
|---|---|
| ***Pipe ID:*** | 1007218750 |
| ***Casing No:*** | 0 |
| ***Comment:*** | |
| ***Alt Name:*** | |

***Construction Record - Casing***

| | |
|---|---|
| ***Casing ID:*** | 1007218755 |
| ***Layer:*** | 1 |
| ***Material:*** | 5 |
| ***Open Hole or Material:*** | PLASTIC |
| ***Depth From:*** | 0.0 |
| ***Depth To:*** | 8.0 |
| ***Casing Diameter:*** | 1.5 |
| ***Casing Diameter UOM:*** | inch |
| ***Casing Depth UOM:*** | ft |

***Construction Record - Screen***

| | |
|---|---|
| ***Screen ID:*** | 1007218756 |
| ***Layer:*** | 1 |
| ***Slot:*** | 10 |
| ***Screen Top Depth:*** | 8.0 |
| ***Screen End Depth:*** | 18.0 |
| ***Screen Material:*** | 5 |
| ***Screen Depth UOM:*** | ft |
| ***Screen Diameter UOM:*** | inch |

**Screen Diameter:** 1.25

**Water Details**

**Water ID:** 1007218754
**Layer:**
**Kind Code:**
**Kind:**
**Water Found Depth:**
**Water Found Depth UOM:** ft

**Hole Diameter**

**Hole ID:** 1007218753
**Diameter:** 3.5
**Depth From:** 0.0
**Depth To:** 18.0
**Hole Depth UOM:** ft
**Hole Diameter UOM:** inch

---

| 206 | 1 of 1 | WNW/148.5 | 109.8 / 0.00 | 1556 BLOOR ST W<br>Toronto ON | WWIS |
|---|---|---|---|---|---|

| | | | |
|---|---|---|---|
| **Well ID:** | 7349712 | **Data Entry Status:** | |
| **Construction Date:** | | **Data Src:** | |
| **Primary Water Use:** | Monitoring and Test Hole | **Date Received:** | 12/16/2019 |
| **Sec. Water Use:** | | **Selected Flag:** | TRUE |
| **Final Well Status:** | Observation Wells | **Abandonment Rec:** | |
| **Water Type:** | | **Contractor:** | 7644 |
| **Casing Material:** | | **Form Version:** | 7 |
| **Audit No:** | Z327812 | **Owner:** | |
| **Tag:** | A285698 | **Street Name:** | 1556 BLOOR ST W |
| **Construction Method:** | | **County:** | YORK AND TORONTO |
| **Elevation (m):** | | **Municipality:** | TORONTO CITY |
| **Elevation Reliability:** | | **Site Info:** | |
| **Depth to Bedrock:** | | **Lot:** | |
| **Well Depth:** | | **Concession:** | |
| **Overburden/Bedrock:** | | **Concession Name:** | |
| **Pump Rate:** | | **Easting NAD83:** | |
| **Static Water Level:** | | **Northing NAD83:** | |
| **Flowing (Y/N):** | | **Zone:** | |
| **Flow Rate:** | | **UTM Reliability:** | |
| **Clear/Cloudy:** | | | |

**PDF URL (Map):**

**Additional Detail(s) (Map)**

**Well Completed Date:** 2019/11/11
**Year Completed:** 2019
**Depth (m):** 6.096
**Latitude:** 43.6564707861426
**Longitude:** -79.4534399037902
**Path:**

**Bore Hole Information**

| | | | |
|---|---|---|---|
| **Bore Hole ID:** | 1007798285 | **Elevation:** | |
| **DP2BR:** | | **Elevrc:** | |
| **Spatial Status:** | | **Zone:** | 17 |
| **Code OB:** | | **East83:** | 624708.00 |
| **Code OB Desc:** | | **North83:** | 4834881.00 |

| | | | |
|---|---|---|---|
| ***Open Hole:*** | | ***Org CS:*** | UTM83 |
| ***Cluster Kind:*** | | ***UTMRC:*** | 4 |
| ***Date Completed:*** | 11-Nov-2019 00:00:00 | ***UTMRC Desc:*** | margin of error : 30 m - 100 m |
| ***Remarks:*** | | ***Location Method:*** | wwr |
| ***Elevrc Desc:*** | | | |
| ***Location Source Date:*** | | | |
| ***Improvement Location Source:*** | | | |
| ***Improvement Location Method:*** | | | |
| ***Source Revision Comment:*** | | | |
| ***Supplier Comment:*** | | | |

***Overburden and Bedrock Materials Interval***

| | |
|---|---|
| ***Formation ID:*** | 1008230484 |
| ***Layer:*** | 5 |
| ***Color:*** | 2 |
| ***General Color:*** | GREY |
| ***Mat1:*** | 05 |
| ***Most Common Material:*** | CLAY |
| ***Mat2:*** | |
| ***Mat2 Desc:*** | |
| ***Mat3:*** | |
| ***Mat3 Desc:*** | |
| ***Formation Top Depth:*** | 18.0 |
| ***Formation End Depth:*** | 20.0 |
| ***Formation End Depth UOM:*** | ft |

***Overburden and Bedrock Materials Interval***

| | |
|---|---|
| ***Formation ID:*** | 1008230482 |
| ***Layer:*** | 3 |
| ***Color:*** | 6 |
| ***General Color:*** | BROWN |
| ***Mat1:*** | 28 |
| ***Most Common Material:*** | SAND |
| ***Mat2:*** | |
| ***Mat2 Desc:*** | |
| ***Mat3:*** | |
| ***Mat3 Desc:*** | |
| ***Formation Top Depth:*** | 3.0 |
| ***Formation End Depth:*** | 12.0 |
| ***Formation End Depth UOM:*** | ft |

***Overburden and Bedrock Materials Interval***

| | |
|---|---|
| ***Formation ID:*** | 1008230480 |
| ***Layer:*** | 1 |
| ***Color:*** | 8 |
| ***General Color:*** | BLACK |
| ***Mat1:*** | 27 |
| ***Most Common Material:*** | OTHER |
| ***Mat2:*** | |
| ***Mat2 Desc:*** | |
| ***Mat3:*** | |
| ***Mat3 Desc:*** | |
| ***Formation Top Depth:*** | 0.0 |
| ***Formation End Depth:*** | 1.0 |
| ***Formation End Depth UOM:*** | ft |

***Overburden and Bedrock Materials Interval***

| | |
|---|---|
| ***Formation ID:*** | 1008230483 |
| ***Layer:*** | 4 |
| ***Color:*** | 2 |
| ***General Color:*** | GREY |
| ***Mat1:*** | 28 |
| ***Most Common Material:*** | SAND |
| ***Mat2:*** | 06 |
| ***Mat2 Desc:*** | SILT |
| ***Mat3:*** | 91 |
| ***Mat3 Desc:*** | WATER-BEARING |
| ***Formation Top Depth:*** | 12.0 |
| ***Formation End Depth:*** | 18.0 |
| ***Formation End Depth UOM:*** | ft |

***Overburden and Bedrock Materials Interval***

| | |
|---|---|
| ***Formation ID:*** | 1008230481 |
| ***Layer:*** | 2 |
| ***Color:*** | 6 |
| ***General Color:*** | BROWN |
| ***Mat1:*** | 01 |
| ***Most Common Material:*** | FILL |
| ***Mat2:*** | |
| ***Mat2 Desc:*** | |
| ***Mat3:*** | |
| ***Mat3 Desc:*** | |
| ***Formation Top Depth:*** | 1.0 |
| ***Formation End Depth:*** | 3.0 |
| ***Formation End Depth UOM:*** | ft |

***Annular Space/Abandonment Sealing Record***

| | |
|---|---|
| ***Plug ID:*** | 1008232675 |
| ***Layer:*** | 3 |
| ***Plug From:*** | 9.0 |
| ***Plug To:*** | 20.0 |
| ***Plug Depth UOM:*** | ft |

***Annular Space/Abandonment Sealing Record***

| | |
|---|---|
| ***Plug ID:*** | 1008232673 |
| ***Layer:*** | 1 |
| ***Plug From:*** | 0.0 |
| ***Plug To:*** | 1.0 |
| ***Plug Depth UOM:*** | ft |

***Annular Space/Abandonment Sealing Record***

| | |
|---|---|
| ***Plug ID:*** | 1008232674 |
| ***Layer:*** | 2 |
| ***Plug From:*** | 1.0 |
| ***Plug To:*** | 9.0 |
| ***Plug Depth UOM:*** | ft |

***Method of Construction & Well***

***Use***

| | |
|---|---|
| ***Method Construction ID:*** | 1008235783 |
| ***Method Construction Code:*** | 2 |
| ***Method Construction:*** | Rotary (Convent.) |
| ***Other Method Construction:*** | |

***Pipe Information***

| | |
|---|---|
| ***Pipe ID:*** | 1008228530 |
| ***Casing No:*** | 0 |
| ***Comment:*** | |
| ***Alt Name:*** | |

***Construction Record - Casing***

| | |
|---|---|
| ***Casing ID:*** | 1008236844 |
| ***Layer:*** | 1 |
| ***Material:*** | 5 |
| ***Open Hole or Material:*** | PLASTIC |
| ***Depth From:*** | 0.0 |
| ***Depth To:*** | 10.0 |
| ***Casing Diameter:*** | 2.0 |
| ***Casing Diameter UOM:*** | Inch |
| ***Casing Depth UOM:*** | ft |

***Construction Record - Screen***

| | |
|---|---|
| ***Screen ID:*** | 1008237779 |
| ***Layer:*** | 1 |
| ***Slot:*** | .10 |
| ***Screen Top Depth:*** | 10.0 |
| ***Screen End Depth:*** | 20.0 |
| ***Screen Material:*** | 5 |
| ***Screen Depth UOM:*** | ft |
| ***Screen Diameter UOM:*** | inch |
| ***Screen Diameter:*** | 2.375 |

***Results of Well Yield Testing***

| | |
|---|---|
| ***Pump Test ID:*** | 1008238981 |
| ***Pump Set At:*** | |
| ***Static Level:*** | |
| ***Final Level After Pumping:*** | |
| ***Recommended Pump Depth:*** | |
| ***Pumping Rate:*** | |
| ***Flowing Rate:*** | |
| ***Recommended Pump Rate:*** | |
| ***Levels UOM:*** | ft |
| ***Rate UOM:*** | GPM |
| ***Water State After Test Code:*** | |
| ***Water State After Test:*** | |
| ***Pumping Test Method:*** | 0 |
| ***Pumping Duration HR:*** | |
| ***Pumping Duration MIN:*** | |
| ***Flowing:*** | |

***Water Details***

| | |
|---|---|
| ***Water ID:*** | 1008238567 |
| ***Layer:*** | 1 |
| ***Kind Code:*** | 8 |

| | |
|---|---|
| **Kind:** | Untested |
| **Water Found Depth:** | 10.0 |
| **Water Found Depth UOM:** | ft |

**Hole Diameter**

| | |
|---|---|
| **Hole ID:** | 1008234820 |
| **Diameter:** | 6.0 |
| **Depth From:** | 0.0 |
| **Depth To:** | 20.0 |
| **Hole Depth UOM:** | ft |
| **Hole Diameter UOM:** | Inch |

---

**207** | **1 of 1** | **NE/148.7** | **109.8 / 0.00** | **1427 Bloor Street West Toronto ON M6P 3L6** | **EHS**

| | | | |
|---|---|---|---|
| **Order No:** | 20180716047 | **Nearest Intersection:** | |
| **Status:** | C | **Municipality:** | |
| **Report Type:** | Standard Report | **Client Prov/State:** | ON |
| **Report Date:** | 19-JUL-18 | **Search Radius (km):** | .25 |
| **Date Received:** | 16-JUL-18 | **X:** | -79.448226 |
| **Previous Site Name:** | | **Y:** | 43.657001 |
| **Lot/Building Size:** | | | |
| **Additional Info Ordered:** | Fire Insur. Maps and/or Site Plans | | |

---

**208** | **1 of 2** | **WNW/148.9** | **109.8 / 0.00** | **1556 BLOOR ST W Toronto ON** | **WWIS**

| | | | |
|---|---|---|---|
| **Well ID:** | 7349708 | **Data Entry Status:** | |
| **Construction Date:** | | **Data Src:** | |
| **Primary Water Use:** | Monitoring and Test Hole | **Date Received:** | 12/16/2019 |
| **Sec. Water Use:** | | **Selected Flag:** | TRUE |
| **Final Well Status:** | Observation Wells | **Abandonment Rec:** | |
| **Water Type:** | | **Contractor:** | 7644 |
| **Casing Material:** | | **Form Version:** | 7 |
| **Audit No:** | Z327826 | **Owner:** | |
| **Tag:** | A285700 | **Street Name:** | 1556 BLOOR ST W |
| **Construction Method:** | | **County:** | YORK AND TORONTO |
| **Elevation (m):** | | **Municipality:** | TORONTO CITY |
| **Elevation Reliability:** | | **Site Info:** | |
| **Depth to Bedrock:** | | **Lot:** | |
| **Well Depth:** | | **Concession:** | |
| **Overburden/Bedrock:** | | **Concession Name:** | |
| **Pump Rate:** | | **Easting NAD83:** | |
| **Static Water Level:** | | **Northing NAD83:** | |
| **Flowing (Y/N):** | | **Zone:** | |
| **Flow Rate:** | | **UTM Reliability:** | |
| **Clear/Cloudy:** | | | |

**PDF URL (Map):** https://d2khazk8e83rdv.cloudfront.net/moe_mapping/downloads/2Water/Wells_pdfs/734\7349708.pdf

**Additional Detail(s) (Map)**

| | |
|---|---|
| **Well Completed Date:** | 2019/11/14 |
| **Year Completed:** | 2019 |
| **Depth (m):** | 6.096 |
| **Latitude:** | 43.6564266210885 |
| **Longitude:** | -79.4535030440348 |
| **Path:** | 734\7349708.pdf |

**Bore Hole Information**

| | | | |
|---|---|---|---|
| **Bore Hole ID:** | 1007798273 | **Elevation:** | |
| **DP2BR:** | | **Elevrc:** | |
| **Spatial Status:** | | **Zone:** | 17 |
| **Code OB:** | | **East83:** | 624703.00 |
| **Code OB Desc:** | | **North83:** | 4834876.00 |
| **Open Hole:** | | **Org CS:** | UTM83 |
| **Cluster Kind:** | | **UTMRC:** | 4 |
| **Date Completed:** | 14-Nov-2019 00:00:00 | **UTMRC Desc:** | margin of error : 30 m - 100 m |
| **Remarks:** | | **Location Method:** | wwr |
| **Elevrc Desc:** | | | |
| **Location Source Date:** | | | |
| **Improvement Location Source:** | | | |
| **Improvement Location Method:** | | | |
| **Source Revision Comment:** | | | |
| **Supplier Comment:** | | | |

***Overburden and Bedrock Materials Interval***

| | |
|---|---|
| **Formation ID:** | 1008230464 |
| **Layer:** | 3 |
| **Color:** | 6 |
| **General Color:** | BROWN |
| **Mat1:** | 28 |
| **Most Common Material:** | SAND |
| **Mat2:** | |
| **Mat2 Desc:** | |
| **Mat3:** | |
| **Mat3 Desc:** | |
| **Formation Top Depth:** | 5.0 |
| **Formation End Depth:** | 18.0 |
| **Formation End Depth UOM:** | ft |

***Overburden and Bedrock Materials Interval***

| | |
|---|---|
| **Formation ID:** | 1008230465 |
| **Layer:** | 4 |
| **Color:** | 2 |
| **General Color:** | GREY |
| **Mat1:** | 28 |
| **Most Common Material:** | SAND |
| **Mat2:** | 06 |
| **Mat2 Desc:** | SILT |
| **Mat3:** | |
| **Mat3 Desc:** | |
| **Formation Top Depth:** | 18.0 |
| **Formation End Depth:** | 20.0 |
| **Formation End Depth UOM:** | ft |

***Overburden and Bedrock Materials Interval***

| | |
|---|---|
| **Formation ID:** | 1008230462 |
| **Layer:** | 1 |
| **Color:** | 8 |
| **General Color:** | BLACK |
| **Mat1:** | 27 |
| **Most Common Material:** | OTHER |
| **Mat2:** | |
| **Mat2 Desc:** | |
| **Mat3:** | |

***Mat3 Desc:***
***Formation Top Depth:*** 0.0
***Formation End Depth:*** 1.0
***Formation End Depth UOM:*** ft

***Overburden and Bedrock Materials Interval***

***Formation ID:*** 1008230463
***Layer:*** 2
***Color:*** 6
***General Color:*** BROWN
***Mat1:*** 01
***Most Common Material:*** FILL
***Mat2:***
***Mat2 Desc:***
***Mat3:***
***Mat3 Desc:***
***Formation Top Depth:*** 1.0
***Formation End Depth:*** 5.0
***Formation End Depth UOM:*** ft

***Annular Space/Abandonment Sealing Record***

***Plug ID:*** 1008232661
***Layer:*** 1
***Plug From:*** 0.0
***Plug To:*** 1.0
***Plug Depth UOM:*** ft

***Annular Space/Abandonment Sealing Record***

***Plug ID:*** 1008232663
***Layer:*** 3
***Plug From:*** 9.0
***Plug To:*** 20.0
***Plug Depth UOM:*** ft

***Annular Space/Abandonment Sealing Record***

***Plug ID:*** 1008232662
***Layer:*** 2
***Plug From:*** 1.0
***Plug To:*** 9.0
***Plug Depth UOM:*** ft

***Method of Construction & Well Use***

***Method Construction ID:*** 1008235779
***Method Construction Code:*** 2
***Method Construction:*** Rotary (Convent.)
***Other Method Construction:***

***Pipe Information***

***Pipe ID:*** 1008228526
***Casing No:*** 0

***Comment:***
***Alt Name:***

***Construction Record - Casing***

| | |
|---|---|
| ***Casing ID:*** | 1008236840 |
| ***Layer:*** | 1 |
| ***Material:*** | 5 |
| ***Open Hole or Material:*** | PLASTIC |
| ***Depth From:*** | 0.0 |
| ***Depth To:*** | 10.0 |
| ***Casing Diameter:*** | 2.0 |
| ***Casing Diameter UOM:*** | Inch |
| ***Casing Depth UOM:*** | ft |

***Construction Record - Screen***

| | |
|---|---|
| ***Screen ID:*** | 1008237775 |
| ***Layer:*** | 1 |
| ***Slot:*** | .10 |
| ***Screen Top Depth:*** | 10.0 |
| ***Screen End Depth:*** | 20.0 |
| ***Screen Material:*** | 5 |
| ***Screen Depth UOM:*** | ft |
| ***Screen Diameter UOM:*** | inch |
| ***Screen Diameter:*** | 2.375 |

***Results of Well Yield Testing***

| | |
|---|---|
| ***Pump Test ID:*** | 1008238977 |
| ***Pump Set At:*** | |
| ***Static Level:*** | |
| ***Final Level After Pumping:*** | |
| ***Recommended Pump Depth:*** | |
| ***Pumping Rate:*** | |
| ***Flowing Rate:*** | |
| ***Recommended Pump Rate:*** | |
| ***Levels UOM:*** | ft |
| ***Rate UOM:*** | GPM |
| ***Water State After Test Code:*** | |
| ***Water State After Test:*** | |
| ***Pumping Test Method:*** | 0 |
| ***Pumping Duration HR:*** | |
| ***Pumping Duration MIN:*** | |
| ***Flowing:*** | |

***Water Details***

| | |
|---|---|
| ***Water ID:*** | 1008238564 |
| ***Layer:*** | 1 |
| ***Kind Code:*** | 8 |
| ***Kind:*** | Untested |
| ***Water Found Depth:*** | 8.0 |
| ***Water Found Depth UOM:*** | ft |

***Hole Diameter***

| | |
|---|---|
| ***Hole ID:*** | 1008234816 |
| ***Diameter:*** | 8.0 |
| ***Depth From:*** | 0.0 |
| ***Depth To:*** | 20.0 |
| ***Hole Depth UOM:*** | ft |

**Hole Diameter UOM:** Inch

| 208 | 2 of 2 | WNW/148.9 | 109.8 / 0.00 | 1556 BLOOR ST W<br>Toronto ON | WWIS |
|---|---|---|---|---|---|

| | | | |
|---|---|---|---|
| **Well ID:** | 7349713 | **Data Entry Status:** | |
| **Construction Date:** | | **Data Src:** | |
| **Primary Water Use:** | Monitoring and Test Hole | **Date Received:** | 12/16/2019 |
| **Sec. Water Use:** | | **Selected Flag:** | TRUE |
| **Final Well Status:** | Observation Wells | **Abandonment Rec:** | |
| **Water Type:** | | **Contractor:** | 7644 |
| **Casing Material:** | | **Form Version:** | 7 |
| **Audit No:** | Z327825 | **Owner:** | |
| **Tag:** | A285699 | **Street Name:** | 1556 BLOOR ST W |
| **Construction Method:** | | **County:** | YORK AND TORONTO |
| **Elevation (m):** | | **Municipality:** | TORONTO CITY |
| **Elevation Reliability:** | | **Site Info:** | |
| **Depth to Bedrock:** | | **Lot:** | |
| **Well Depth:** | | **Concession:** | |
| **Overburden/Bedrock:** | | **Concession Name:** | |
| **Pump Rate:** | | **Easting NAD83:** | |
| **Static Water Level:** | | **Northing NAD83:** | |
| **Flowing (Y/N):** | | **Zone:** | |
| **Flow Rate:** | | **UTM Reliability:** | |
| **Clear/Cloudy:** | | | |

**PDF URL (Map):**

***Additional Detail(s) (Map)***

| | |
|---|---|
| **Well Completed Date:** | 2019/11/13 |
| **Year Completed:** | 2019 |
| **Depth (m):** | 6.096 |
| **Latitude:** | 43.6564266210885 |
| **Longitude:** | -79.4535030440348 |
| **Path:** | |

***Bore Hole Information***

| | | | |
|---|---|---|---|
| **Bore Hole ID:** | 1007798288 | **Elevation:** | |
| **DP2BR:** | | **Elevrc:** | |
| **Spatial Status:** | | **Zone:** | 17 |
| **Code OB:** | | **East83:** | 624703.00 |
| **Code OB Desc:** | | **North83:** | 4834876.00 |
| **Open Hole:** | | **Org CS:** | UTM83 |
| **Cluster Kind:** | | **UTMRC:** | 4 |
| **Date Completed:** | 13-Nov-2019 00:00:00 | **UTMRC Desc:** | margin of error : 30 m - 100 m |
| **Remarks:** | | **Location Method:** | wwr |
| **Elevrc Desc:** | | | |
| **Location Source Date:** | | | |
| **Improvement Location Source:** | | | |
| **Improvement Location Method:** | | | |
| **Source Revision Comment:** | | | |
| **Supplier Comment:** | | | |

***Overburden and Bedrock Materials Interval***

| | |
|---|---|
| **Formation ID:** | 1008230486 |
| **Layer:** | 2 |
| **Color:** | 6 |
| **General Color:** | BROWN |

| | |
|---|---|
| ***Mat1:*** | 28 |
| ***Most Common Material:*** | SAND |
| ***Mat2:*** | |
| ***Mat2 Desc:*** | |
| ***Mat3:*** | |
| ***Mat3 Desc:*** | |
| ***Formation Top Depth:*** | 1.0 |
| ***Formation End Depth:*** | 5.0 |
| ***Formation End Depth UOM:*** | ft |

***Overburden and Bedrock Materials Interval***

| | |
|---|---|
| ***Formation ID:*** | 1008230485 |
| ***Layer:*** | 1 |
| ***Color:*** | 8 |
| ***General Color:*** | BLACK |
| ***Mat1:*** | 27 |
| ***Most Common Material:*** | OTHER |
| ***Mat2:*** | |
| ***Mat2 Desc:*** | |
| ***Mat3:*** | |
| ***Mat3 Desc:*** | |
| ***Formation Top Depth:*** | 0.0 |
| ***Formation End Depth:*** | 1.0 |
| ***Formation End Depth UOM:*** | ft |

***Overburden and Bedrock Materials Interval***

| | |
|---|---|
| ***Formation ID:*** | 1008230488 |
| ***Layer:*** | 4 |
| ***Color:*** | 2 |
| ***General Color:*** | GREY |
| ***Mat1:*** | 28 |
| ***Most Common Material:*** | SAND |
| ***Mat2:*** | 06 |
| ***Mat2 Desc:*** | SILT |
| ***Mat3:*** | |
| ***Mat3 Desc:*** | |
| ***Formation Top Depth:*** | 18.0 |
| ***Formation End Depth:*** | 20.0 |
| ***Formation End Depth UOM:*** | ft |

***Overburden and Bedrock Materials Interval***

| | |
|---|---|
| ***Formation ID:*** | 1008230487 |
| ***Layer:*** | 3 |
| ***Color:*** | 6 |
| ***General Color:*** | BROWN |
| ***Mat1:*** | 28 |
| ***Most Common Material:*** | SAND |
| ***Mat2:*** | |
| ***Mat2 Desc:*** | |
| ***Mat3:*** | |
| ***Mat3 Desc:*** | |
| ***Formation Top Depth:*** | 5.0 |
| ***Formation End Depth:*** | 18.0 |
| ***Formation End Depth UOM:*** | ft |

***Annular Space/Abandonment***

***Sealing Record***

| | |
|---|---|
| ***Plug ID:*** | 1008232677 |
| ***Layer:*** | 2 |
| ***Plug From:*** | 1.0 |
| ***Plug To:*** | 9.0 |
| ***Plug Depth UOM:*** | ft |

***Annular Space/Abandonment Sealing Record***

| | |
|---|---|
| ***Plug ID:*** | 1008232678 |
| ***Layer:*** | 3 |
| ***Plug From:*** | 9.0 |
| ***Plug To:*** | 20.0 |
| ***Plug Depth UOM:*** | ft |

***Annular Space/Abandonment Sealing Record***

| | |
|---|---|
| ***Plug ID:*** | 1008232676 |
| ***Layer:*** | 1 |
| ***Plug From:*** | 0.0 |
| ***Plug To:*** | 1.0 |
| ***Plug Depth UOM:*** | ft |

***Method of Construction & Well Use***

| | |
|---|---|
| ***Method Construction ID:*** | 1008235784 |
| ***Method Construction Code:*** | 2 |
| ***Method Construction:*** | Rotary (Convent.) |
| ***Other Method Construction:*** | |

***Pipe Information***

| | |
|---|---|
| ***Pipe ID:*** | 1008228531 |
| ***Casing No:*** | 0 |
| ***Comment:*** | |
| ***Alt Name:*** | |

***Construction Record - Casing***

| | |
|---|---|
| ***Casing ID:*** | 1008236845 |
| ***Layer:*** | 1 |
| ***Material:*** | 5 |
| ***Open Hole or Material:*** | PLASTIC |
| ***Depth From:*** | 0.0 |
| ***Depth To:*** | 10.0 |
| ***Casing Diameter:*** | 2.0 |
| ***Casing Diameter UOM:*** | Inch |
| ***Casing Depth UOM:*** | ft |

***Construction Record - Screen***

| | |
|---|---|
| ***Screen ID:*** | 1008237780 |
| ***Layer:*** | 1 |
| ***Slot:*** | .10 |
| ***Screen Top Depth:*** | 10.0 |
| ***Screen End Depth:*** | 20.0 |
| ***Screen Material:*** | 5 |

| | |
|---|---|
| **Screen Depth UOM:** | ft |
| **Screen Diameter UOM:** | inch |
| **Screen Diameter:** | 2.375 |

**Results of Well Yield Testing**

| | |
|---|---|
| **Pump Test ID:** | 1008238982 |
| **Pump Set At:** | |
| **Static Level:** | |
| **Final Level After Pumping:** | |
| **Recommended Pump Depth:** | |
| **Pumping Rate:** | |
| **Flowing Rate:** | |
| **Recommended Pump Rate:** | |
| **Levels UOM:** | ft |
| **Rate UOM:** | GPM |
| **Water State After Test Code:** | |
| **Water State After Test:** | |
| **Pumping Test Method:** | 0 |
| **Pumping Duration HR:** | |
| **Pumping Duration MIN:** | |
| **Flowing:** | |

**Water Details**

| | |
|---|---|
| **Water ID:** | 1008238568 |
| **Layer:** | 1 |
| **Kind Code:** | 8 |
| **Kind:** | Untested |
| **Water Found Depth:** | 10.0 |
| **Water Found Depth UOM:** | ft |

**Water Details**

| | |
|---|---|
| **Water ID:** | 1008238569 |
| **Layer:** | 2 |
| **Kind Code:** | |
| **Kind:** | |
| **Water Found Depth:** | |
| **Water Found Depth UOM:** | |

**Hole Diameter**

| | |
|---|---|
| **Hole ID:** | 1008234821 |
| **Diameter:** | 6.0 |
| **Depth From:** | 0.0 |
| **Depth To:** | 20.0 |
| **Hole Depth UOM:** | ft |
| **Hole Diameter UOM:** | Inch |

---

**209** | **1 of 1** | **WNW/149.0** | **110.1 / 0.27** | **2365 DUNDAS ST W Toronto ON** | **WWIS**

| | | | |
|---|---|---|---|
| **Well ID:** | 7281566 | **Data Entry Status:** | |
| **Construction Date:** | | **Data Src:** | |
| **Primary Water Use:** | | **Date Received:** | 2/23/2017 |
| **Sec. Water Use:** | | **Selected Flag:** | TRUE |
| **Final Well Status:** | Abandoned-Other | **Abandonment Rec:** | Yes |
| **Water Type:** | | **Contractor:** | 6032 |
| **Casing Material:** | | **Form Version:** | 7 |
| **Audit No:** | Z229006 | **Owner:** | |
| **Tag:** | | **Street Name:** | 2365 DUNDAS ST W |

| | | | |
|---|---|---|---|
| ***Construction Method:*** | | ***County:*** | YORK AND TORONTO |
| ***Elevation (m):*** | | ***Municipality:*** | TORONTO CITY |
| ***Elevation Reliability:*** | | ***Site Info:*** | |
| ***Depth to Bedrock:*** | | ***Lot:*** | |
| ***Well Depth:*** | | ***Concession:*** | |
| ***Overburden/Bedrock:*** | | ***Concession Name:*** | |
| ***Pump Rate:*** | | ***Easting NAD83:*** | |
| ***Static Water Level:*** | | ***Northing NAD83:*** | |
| ***Flowing (Y/N):*** | | ***Zone:*** | |
| ***Flow Rate:*** | | ***UTM Reliability:*** | |
| ***Clear/Cloudy:*** | | | |

***PDF URL (Map):*** https://d2khazk8e83rdv.cloudfront.net/moe_mapping/downloads/2Water/Wells_pdfs/728\7281566.pdf

***Additional Detail(s) (Map)***

| | |
|---|---|
| ***Well Completed Date:*** | 2017/01/27 |
| ***Year Completed:*** | 2017 |
| ***Depth (m):*** | |
| ***Latitude:*** | 43.6567517635083 |
| ***Longitude:*** | -79.452911833503 |
| ***Path:*** | 728\7281566.pdf |

***Bore Hole Information***

| | | | |
|---|---|---|---|
| ***Bore Hole ID:*** | 1006356123 | ***Elevation:*** | |
| ***DP2BR:*** | | ***Elevrc:*** | |
| ***Spatial Status:*** | | ***Zone:*** | 17 |
| ***Code OB:*** | | ***East83:*** | 624750.00 |
| ***Code OB Desc:*** | | ***North83:*** | 4834913.00 |
| ***Open Hole:*** | | ***Org CS:*** | UTM83 |
| ***Cluster Kind:*** | | ***UTMRC:*** | 4 |
| ***Date Completed:*** | 27-Jan-2017 00:00:00 | ***UTMRC Desc:*** | margin of error : 30 m - 100 m |
| ***Remarks:*** | | ***Location Method:*** | wwr |
| ***Elevrc Desc:*** | | | |
| ***Location Source Date:*** | | | |
| ***Improvement Location Source:*** | | | |
| ***Improvement Location Method:*** | | | |
| ***Source Revision Comment:*** | | | |
| ***Supplier Comment:*** | | | |

***Overburden and Bedrock Materials Interval***

| | |
|---|---|
| ***Formation ID:*** | 1006595976 |
| ***Layer:*** | |
| ***Color:*** | |
| ***General Color:*** | |
| ***Mat1:*** | |
| ***Most Common Material:*** | |
| ***Mat2:*** | |
| ***Mat2 Desc:*** | |
| ***Mat3:*** | |
| ***Mat3 Desc:*** | |
| ***Formation Top Depth:*** | |
| ***Formation End Depth:*** | |
| ***Formation End Depth UOM:*** | ft |

***Annular Space/Abandonment Sealing Record***

***Plug ID:*** 1006595983

***Layer:*** 2
***Plug From:*** 3.0
***Plug To:*** 2.0
***Plug Depth UOM:*** ft

***Annular Space/Abandonment Sealing Record***

***Plug ID:*** 1006595982
***Layer:*** 1
***Plug From:*** 15.0
***Plug To:*** 3.0
***Plug Depth UOM:*** ft

***Annular Space/Abandonment Sealing Record***

***Plug ID:*** 1006595984
***Layer:*** 3
***Plug From:*** 2.0
***Plug To:*** 0.0
***Plug Depth UOM:*** ft

***Method of Construction & Well Use***

***Method Construction ID:*** 1006595981
***Method Construction Code:***
***Method Construction:***
***Other Method Construction:***

***Pipe Information***

***Pipe ID:*** 1006595975
***Casing No:*** 0
***Comment:***
***Alt Name:***

***Construction Record - Casing***

***Casing ID:*** 1006595979
***Layer:***
***Material:***
***Open Hole or Material:***
***Depth From:***
***Depth To:***
***Casing Diameter:***
***Casing Diameter UOM:*** inch
***Casing Depth UOM:*** ft

***Construction Record - Screen***

***Screen ID:*** 1006595980
***Layer:***
***Slot:***
***Screen Top Depth:***
***Screen End Depth:***
***Screen Material:***
***Screen Depth UOM:*** ft
***Screen Diameter UOM:*** inch
***Screen Diameter:***

***Water Details***

| | |
|---|---|
| ***Water ID:*** | 1006595978 |
| ***Layer:*** | |
| ***Kind Code:*** | |
| ***Kind:*** | |
| ***Water Found Depth:*** | |
| ***Water Found Depth UOM:*** | ft |

***Hole Diameter***

| | |
|---|---|
| ***Hole ID:*** | 1006595977 |
| ***Diameter:*** | 5.0 |
| ***Depth From:*** | 0.0 |
| ***Depth To:*** | 15.0 |
| ***Hole Depth UOM:*** | ft |
| ***Hole Diameter UOM:*** | inch |

| 210 | 1 of 1 | E/149.3 | 109.8 / 0.00 | 150 Sterling Rd. Toronto ON | WWIS |
|---|---|---|---|---|---|

| | | | |
|---|---|---|---|
| ***Well ID:*** | 7333149 | ***Data Entry Status:*** | |
| ***Construction Date:*** | | ***Data Src:*** | |
| ***Primary Water Use:*** | Monitoring and Test Hole | ***Date Received:*** | 5/10/2019 |
| ***Sec. Water Use:*** | | ***Selected Flag:*** | TRUE |
| ***Final Well Status:*** | Observation Wells | ***Abandonment Rec:*** | |
| ***Water Type:*** | | ***Contractor:*** | 6607 |
| ***Casing Material:*** | | ***Form Version:*** | 9 |
| ***Audit No:*** | JVIKEVBM | ***Owner:*** | |
| ***Tag:*** | A267051 | ***Street Name:*** | 150 Sterling Rd. |
| ***Construction Method:*** | | ***County:*** | YORK AND TORONTO |
| ***Elevation (m):*** | | ***Municipality:*** | TORONTO CITY |
| ***Elevation Reliability:*** | | ***Site Info:*** | BH 19-23 |
| ***Depth to Bedrock:*** | | ***Lot:*** | |
| ***Well Depth:*** | | ***Concession:*** | |
| ***Overburden/Bedrock:*** | | ***Concession Name:*** | |
| ***Pump Rate:*** | | ***Easting NAD83:*** | |
| ***Static Water Level:*** | | ***Northing NAD83:*** | |
| ***Flowing (Y/N):*** | | ***Zone:*** | |
| ***Flow Rate:*** | | ***UTM Reliability:*** | |
| ***Clear/Cloudy:*** | | | |

***PDF URL (Map):*** https://d2khazk8e83rdv.cloudfront.net/moe_mapping/downloads/2Water/Wells_pdfs/733\7333149.pdf

***Additional Detail(s) (Map)***

| | |
|---|---|
| ***Well Completed Date:*** | 2019/03/28 |
| ***Year Completed:*** | 2019 |
| ***Depth (m):*** | 6 |
| ***Latitude:*** | 43.6545636053358 |
| ***Longitude:*** | -79.4462591300482 |
| ***Path:*** | 733\7333149.pdf |

***Bore Hole Information***

| | | | |
|---|---|---|---|
| ***Bore Hole ID:*** | 1007398600 | ***Elevation:*** | |
| ***DP2BR:*** | | ***Elevrc:*** | |
| ***Spatial Status:*** | | ***Zone:*** | 17 |
| ***Code OB:*** | | ***East83:*** | 625291.00 |
| ***Code OB Desc:*** | | ***North83:*** | 4834680.00 |
| ***Open Hole:*** | | ***Org CS:*** | UTM83 |

| | | | |
|---|---|---|---|
| ***Cluster Kind:*** | | ***UTMRC:*** | 4 |
| ***Date Completed:*** | 28-Mar-2019 00:00:00 | ***UTMRC Desc:*** | margin of error : 30 m - 100 m |
| ***Remarks:*** | | ***Location Method:*** | wwr |
| ***Elevrc Desc:*** | | | |
| ***Location Source Date:*** | | | |
| ***Improvement Location Source:*** | | | |
| ***Improvement Location Method:*** | | | |
| ***Source Revision Comment:*** | | | |
| ***Supplier Comment:*** | | | |

***Overburden and Bedrock Materials Interval***

| | |
|---|---|
| ***Formation ID:*** | 1007398852 |
| ***Layer:*** | 3 |
| ***Color:*** | 2 |
| ***General Color:*** | GREY |
| ***Mat1:*** | 28 |
| ***Most Common Material:*** | SAND |
| ***Mat2:*** | 06 |
| ***Mat2 Desc:*** | SILT |
| ***Mat3:*** | 66 |
| ***Mat3 Desc:*** | DENSE |
| ***Formation Top Depth:*** | 4.5 |
| ***Formation End Depth:*** | 6.0 |
| ***Formation End Depth UOM:*** | m |

***Overburden and Bedrock Materials Interval***

| | |
|---|---|
| ***Formation ID:*** | 1007398850 |
| ***Layer:*** | 1 |
| ***Color:*** | 6 |
| ***General Color:*** | BROWN |
| ***Mat1:*** | 28 |
| ***Most Common Material:*** | SAND |
| ***Mat2:*** | 27 |
| ***Mat2 Desc:*** | OTHER |
| ***Mat3:*** | 01 |
| ***Mat3 Desc:*** | FILL |
| ***Formation Top Depth:*** | 0.0 |
| ***Formation End Depth:*** | 3.0 |
| ***Formation End Depth UOM:*** | m |

***Overburden and Bedrock Materials Interval***

| | |
|---|---|
| ***Formation ID:*** | 1007398851 |
| ***Layer:*** | 2 |
| ***Color:*** | 2 |
| ***General Color:*** | GREY |
| ***Mat1:*** | 06 |
| ***Most Common Material:*** | SILT |
| ***Mat2:*** | 28 |
| ***Mat2 Desc:*** | SAND |
| ***Mat3:*** | 66 |
| ***Mat3 Desc:*** | DENSE |
| ***Formation Top Depth:*** | 3.0 |
| ***Formation End Depth:*** | 4.5 |
| ***Formation End Depth UOM:*** | m |

***Annular Space/Abandonment***

***Sealing Record***

***Plug ID:*** 1007399004
***Layer:*** 1
***Plug From:***
***Plug To:***
***Plug Depth UOM:*** m

***Annular Space/Abandonment Sealing Record***

***Plug ID:*** 1007399044
***Layer:*** 2
***Plug From:*** 0.30000001192092896
***Plug To:*** 2.700000047683716
***Plug Depth UOM:*** m

***Annular Space/Abandonment Sealing Record***

***Plug ID:*** 1007399043
***Layer:*** 1
***Plug From:*** 0.0
***Plug To:*** 0.30000001192092896
***Plug Depth UOM:*** m

***Method of Construction & Well Use***

***Method Construction ID:*** 1007398750
***Method Construction Code:*** 6
***Method Construction:*** Boring
***Other Method Construction:***

***Pipe Information***

***Pipe ID:*** 1007398691
***Casing No:*** 0
***Comment:***
***Alt Name:***

***Construction Record - Casing***

***Casing ID:*** 1007398909
***Layer:*** 1
***Material:*** 5
***Open Hole or Material:*** PLASTIC
***Depth From:*** 0.6000000238418579
***Depth To:*** 3.0
***Casing Diameter:*** 5.099999904632568
***Casing Diameter UOM:*** cm
***Casing Depth UOM:*** m

***Construction Record - Screen***

***Screen ID:*** 1007398940
***Layer:*** 1
***Slot:*** 10
***Screen Top Depth:*** 0.0
***Screen End Depth:*** 6.0
***Screen Material:*** 5

| | |
|---|---|
| **Screen Depth UOM:** | m |
| **Screen Diameter UOM:** | cm |
| **Screen Diameter:** | 6.400000095367432 |

***Results of Well Yield Testing***

| | |
|---|---|
| **Pump Test ID:** | 1007398692 |
| **Pump Set At:** | |
| **Static Level:** | |
| **Final Level After Pumping:** | |
| **Recommended Pump Depth:** | |
| **Pumping Rate:** | |
| **Flowing Rate:** | |
| **Recommended Pump Rate:** | |
| **Levels UOM:** | m |
| **Rate UOM:** | LPM |
| **Water State After Test Code:** | |
| **Water State After Test:** | |
| **Pumping Test Method:** | |
| **Pumping Duration HR:** | |
| **Pumping Duration MIN:** | |
| **Flowing:** | |

***Water Details***

| | |
|---|---|
| **Water ID:** | 1007398813 |
| **Layer:** | 1 |
| **Kind Code:** | 8 |
| **Kind:** | Untested |
| **Water Found Depth:** | 3.0 |
| **Water Found Depth UOM:** | m |

***Hole Diameter***

| | |
|---|---|
| **Hole ID:** | 1007398969 |
| **Diameter:** | 21.0 |
| **Depth From:** | 0.0 |
| **Depth To:** | 6.0 |
| **Hole Depth UOM:** | m |
| **Hole Diameter UOM:** | cm |

---

**211** | ***1 of 1*** | ***NW/149.5*** | ***110.8 / 1.00*** | ***ON*** | ***BORE***

| | | | |
|---|---|---|---|
| **Borehole ID:** | 644566 | **Inclin FLG:** | No |
| **OGF ID:** | 215544949 | **SP Status:** | Initial Entry |
| **Status:** | | **Surv Elev:** | No |
| **Type:** | Borehole | **Piezometer:** | No |
| **Use:** | Geotechnical/Geological Investigation | **Primary Name:** | |
| **Completion Date:** | NOV-1956 | **Municipality:** | |
| **Static Water Level:** | | **Lot:** | |
| **Primary Water Use:** | Not Used | **Township:** | |
| **Sec. Water Use:** | | **Latitude DD:** | 43.656878 |
| **Total Depth m:** | 14 | **Longitude DD:** | -79.452417 |
| **Depth Ref:** | Ground Surface | **UTM Zone:** | 17 |
| **Depth Elev:** | | **Easting:** | 624790 |
| **Drill Method:** | Diamond Drill | **Northing:** | 4834928 |
| **Orig Ground Elev m:** | 112 | **Location Accuracy:** | |
| **Elev Reliabil Note:** | | **Accuracy:** | Not Applicable |
| **DEM Ground Elev m:** | 112 | | |
| **Concession:** | | | |
| **Location D:** | | | |

***Survey D:***
***Comments:***

***Borehole Geology Stratum***

| | | | |
|---|---|---|---|
| ***Geology Stratum ID:*** | 218508045 | ***Mat Consistency:*** | Dense |
| ***Top Depth:*** | 5.5 | ***Material Moisture:*** | |
| ***Bottom Depth:*** | 6.7 | ***Material Texture:*** | Medium |
| ***Material Color:*** | Grey | ***Non Geo Mat Type:*** | |
| ***Material 1:*** | Silt | ***Geologic Formation:*** | |
| ***Material 2:*** | Sand | ***Geologic Group:*** | |
| ***Material 3:*** | | ***Geologic Period:*** | |
| ***Material 4:*** | | ***Depositional Gen:*** | glacial |
| ***Gsc Material Description:*** | | | |
| ***Stratum Description:*** | SILT,SAND-MEDIUM. GREY,GLACIAL,DENSE, AGE GLACIAL. | | |

| | | | |
|---|---|---|---|
| ***Geology Stratum ID:*** | 218508047 | ***Mat Consistency:*** | Dense |
| ***Top Depth:*** | 10.7 | ***Material Moisture:*** | |
| ***Bottom Depth:*** | 11.6 | ***Material Texture:*** | Coarse |
| ***Material Color:*** | Grey | ***Non Geo Mat Type:*** | |
| ***Material 1:*** | Silt | ***Geologic Formation:*** | |
| ***Material 2:*** | Sand | ***Geologic Group:*** | |
| ***Material 3:*** | | ***Geologic Period:*** | |
| ***Material 4:*** | | ***Depositional Gen:*** | glacial |
| ***Gsc Material Description:*** | | | |
| ***Stratum Description:*** | SILT,SAND( 2) MEDIUM TO COARSE. GREY,GLACIAL,DENSE, AGE GLACIAL. | | |

| | | | |
|---|---|---|---|
| ***Geology Stratum ID:*** | 218508048 | ***Mat Consistency:*** | Soft |
| ***Top Depth:*** | 11.6 | ***Material Moisture:*** | |
| ***Bottom Depth:*** | 14 | ***Material Texture:*** | Medium |
| ***Material Color:*** | Grey | ***Non Geo Mat Type:*** | |
| ***Material 1:*** | Clay | ***Geologic Formation:*** | |
| ***Material 2:*** | Silt | ***Geologic Group:*** | |
| ***Material 3:*** | Gravel | ***Geologic Period:*** | |
| ***Material 4:*** | | ***Depositional Gen:*** | glacial |
| ***Gsc Material Description:*** | | | |
| ***Stratum Description:*** | CLAY,SILT,GRAVEL( 5)-MEDIUM. GREY,GLACIAL,SOFT,AGE GLACIAL. 014 0000002500120040001800 30<br>**Note: Many records provided by the department have a truncated [Stratum Description] field. | | |

| | | | |
|---|---|---|---|
| ***Geology Stratum ID:*** | 218508043 | ***Mat Consistency:*** | Dense |
| ***Top Depth:*** | 0 | ***Material Moisture:*** | |
| ***Bottom Depth:*** | 3.7 | ***Material Texture:*** | Medium |
| ***Material Color:*** | | ***Non Geo Mat Type:*** | |
| ***Material 1:*** | Sand | ***Geologic Formation:*** | |
| ***Material 2:*** | Silt | ***Geologic Group:*** | |
| ***Material 3:*** | | ***Geologic Period:*** | |
| ***Material 4:*** | | ***Depositional Gen:*** | glacial |
| ***Gsc Material Description:*** | | | |
| ***Stratum Description:*** | SAND-MEDIUM,SILT. GLACIAL,DENSE,AGE GLACIAL. | | |

| | | | |
|---|---|---|---|
| ***Geology Stratum ID:*** | 218508044 | ***Mat Consistency:*** | Dense |
| ***Top Depth:*** | 3.7 | ***Material Moisture:*** | |
| ***Bottom Depth:*** | 5.5 | ***Material Texture:*** | Medium |
| ***Material Color:*** | Grey | ***Non Geo Mat Type:*** | |
| ***Material 1:*** | Silt | ***Geologic Formation:*** | |
| ***Material 2:*** | Sand | ***Geologic Group:*** | |
| ***Material 3:*** | | ***Geologic Period:*** | |
| ***Material 4:*** | | ***Depositional Gen:*** | glacial |
| ***Gsc Material Description:*** | | | |
| ***Stratum Description:*** | SILT,SAND( 2)-MEDIUMGREY,GLACIAL,DENSE, AGE GLACIAL. | | |

| | | | |
|---|---|---|---|
| ***Geology Stratum ID:*** | 218508046 | ***Mat Consistency:*** | Dense |
| ***Top Depth:*** | 6.7 | ***Material Moisture:*** | |
| ***Bottom Depth:*** | 10.7 | ***Material Texture:*** | Coarse |
| ***Material Color:*** | Grey | ***Non Geo Mat Type:*** | |

| | | | |
|---|---|---|---|
| **Material 1:** | Silt | **Geologic Formation:** | |
| **Material 2:** | Sand | **Geologic Group:** | |
| **Material 3:** | | **Geologic Period:** | |
| **Material 4:** | | **Depositional Gen:** | glacial |
| **Gsc Material Description:** | | | |
| **Stratum Description:** | SILT,SAND( 2) MEDIUM TO COARSE. GREY,GLACIAL,VERY DENSE, AGE GLACIAL. | | |

***Source***

| | | | |
|---|---|---|---|
| **Source Type:** | Data Survey | **Source Appl:** | Spatial/Tabular |
| **Source Orig:** | Geological Survey of Canada | **Source Iden:** | 1 |
| **Source Date:** | 1956-1972 | **Scale or Res:** | Varies |
| **Confidence:** | M | **Horizontal:** | NAD27 |
| **Observatio:** | | **Verticalda:** | Mean Average Sea Level |
| **Source Name:** | Urban Geology Automated Information System (UGAIS) | | |
| **Source Details:** | File: TOR2.txt RecordID: 125880 NTS_Sheet: 30M11E | | |
| **Confiden 1:** | Reliable information but incomplete. | | |

***Source List***

| | | | |
|---|---|---|---|
| **Source Identifier:** | 1 | **Horizontal Datum:** | NAD27 |
| **Source Type:** | Data Survey | **Vertical Datum:** | Mean Average Sea Level |
| **Source Date:** | 1956-1972 | **Projection Name:** | Universal Transverse Mercator |
| **Scale or Resolution:** | Varies | | |
| **Source Name:** | Urban Geology Automated Information System (UGAIS) | | |
| **Source Originators:** | Geological Survey of Canada | | |

| 212 | 1 of 2 | SSE/150.0 | 109.8 / 0.00 | 2136 Dundas St W Toronto ON | SPL |
|---|---|---|---|---|---|

| | | | |
|---|---|---|---|
| **Ref No:** | 1700-7WEV7B | **Discharger Report:** | |
| **Site No:** | | **Material Group:** | |
| **Incident Dt:** | | **Health/Env Conseq:** | |
| **Year:** | | **Client Type:** | |
| **Incident Cause:** | Discharge or Emission to Air | **Sector Type:** | Other |
| **Incident Event:** | | **Agency Involved:** | |
| **Contaminant Code:** | 35 | **Nearest Watercourse:** | |
| **Contaminant Name:** | NATURAL GAS (METHANE) | **Site Address:** | |
| **Contaminant Limit 1:** | | **Site District Office:** | |
| **Contam Limit Freq 1:** | | **Site Postal Code:** | |
| **Contaminant UN No 1:** | | **Site Region:** | |
| **Environment Impact:** | Confirmed | **Site Municipality:** | |
| **Nature of Impact:** | Air Pollution | **Site Lot:** | |
| **Receiving Medium:** | | **Site Conc:** | |
| **Receiving Env:** | | **Northing:** | |
| **MOE Response:** | No Field Response | **Easting:** | |
| **Dt MOE Arvl on Scn:** | | **Site Geo Ref Accu:** | |
| **MOE Reported Dt:** | 10/1/2009 | **Site Map Datum:** | |
| **Dt Document Closed:** | 10/23/2009 | **SAC Action Class:** | TSSA - Fuel Safety Branch |
| **Incident Reason:** | Spill | **Source Type:** | |
| **Site Name:** | S 21(1)(f) of FIPPA | | |
| **Site County/District:** | | | |
| **Site Geo Ref Meth:** | | | |
| **Incident Summary:** | TSSA: ½" Line strike, no media or evacs | | |
| **Contaminant Qty:** | 0 other - see incident description | | |

| 212 | 2 of 2 | SSE/150.0 | 109.8 / 0.00 | 2136 DUNDAS STREET WEST, TORONTO ON | INC |
|---|---|---|---|---|---|

| | | | |
|---|---|---|---|
| **Incident No:** | 211372 | **Any Health Impact:** | No |
| **Incident ID:** | 2362388 | **Any Enviro Impact:** | Unknown |
| **Instance No:** | | **Service Interrupted:** | Yes |

| Map Key | Number of Records | Direction/ Distance (m) | Elev/Diff (m) | Site | DB |
|---|---|---|---|---|---|

| | | | |
|---|---|---|---|
| **Status Code:** | Causal Analysis Complete | **Was Prop Damaged:** | Yes |
| **Attribute Category:** | FS-Perform L1 Incident Insp | **Reside App. Type:** | |
| **Context:** | | **Commer App. Type:** | |
| **Date of Occurrence:** | 2009/10/01 00:00:00 | **Indus App. Type:** | |
| **Time of Occurrence:** | 18:32:00 | **Institut App. Type:** | |
| **Incident Created On:** | | **Venting Type:** | |
| **Instance Creation Dt:** | | **Vent Conn Mater:** | |
| **Instance Install Dt:** | | **Vent Chimney Mater:** | |
| **Occur Insp Start Date:** | 2010/05/25 00:00:00 | **Pipeline Type:** | Service / Riser Distribution Pipeline |
| **Approx Quant Rel:** | | **Pipeline Involved:** | |
| **Tank Capacity:** | | **Pipe Material:** | Plastic |
| **Fuels Occur Type:** | Vapour Release | **Depth Ground Cover:** | |
| **Fuel Type Involved:** | Natural Gas | **Regulator Location:** | Outside |
| **Enforcement Policy:** | NULL | **Regulator Type:** | |
| **Prc Escalation Req:** | NULL | **Operation Pressure:** | ip |
| **Tank Material Type:** | | **Liquid Prop Make:** | |
| **Tank Storage Type:** | | **Liquid Prop Model:** | |
| **Tank Location Type:** | | **Liquid Prop Serial No:** | |
| **Pump Flow Rate Cap:** | | **Liquid Prop Notes:** | |
| **Task No:** | 2440361 | **Equipment Type:** | |
| **Notes:** | | **Equipment Model:** | |
| **Drainage System:** | | **Serial No:** | |
| **Sub Surface Contam.:** | | **Cylinder Capacity:** | |
| **Aff Prop Use Water:** | | **Cylinder Cap Units:** | |
| **Contam. Migrated:** | | **Cylinder Mat Type:** | |
| **Contact Natural Env:** | | **Near Body of Water:** | |

**Incident Location:** 2136 DUNDAS STREET WEST, TORONTO - 1/2" PIPELINE HIT
**Occurence Narrative:** line damage no locates
**Operation Type Involved:** Construction Site (including excavation)
**Item:**
**Item Description:**
**Device Installed Location:**

---

| Map Key | Number of Records | Direction/ Distance (m) | Elev/Diff (m) | Site | DB |
|---|---|---|---|---|---|
| 213 | 1 of 2 | NNE/150.8 | 109.8 / 0.00 | TANK TRUCK<br>120 PERTH STREET TO 126 UNION STREET<br>THRU DUPONT, DUNDAS, KEELE, ST. CLAIR.<br>TANK TRUCK (CARGO)<br>TORONTO CITY ON M6P 4E1 | SPL |

| | | | |
|---|---|---|---|
| **Ref No:** | 25743 | **Discharger Report:** | |
| **Site No:** | | **Material Group:** | |
| **Incident Dt:** | 9/25/1989 | **Health/Env Conseq:** | |
| **Year:** | | **Client Type:** | |
| **Incident Cause:** | OTHER CAUSE (N.O.S.) | **Sector Type:** | |
| **Incident Event:** | | **Agency Involved:** | |
| **Contaminant Code:** | | **Nearest Watercourse:** | |
| **Contaminant Name:** | | **Site Address:** | |
| **Contaminant Limit 1:** | | **Site District Office:** | |
| **Contam Limit Freq 1:** | | **Site Postal Code:** | |
| **Contaminant UN No 1:** | | **Site Region:** | |
| **Environment Impact:** | | **Site Municipality:** | 01106 |
| **Nature of Impact:** | | **Site Lot:** | |
| **Receiving Medium:** | LAND | **Site Conc:** | |
| **Receiving Env:** | | **Northing:** | |
| **MOE Response:** | | **Easting:** | METRO POLICE, TORONTO WORKS |
| **Dt MOE Arvl on Scn:** | | **Site Geo Ref Accu:** | |
| **MOE Reported Dt:** | 9/25/1989 | **Site Map Datum:** | |
| **Dt Document Closed:** | | **SAC Action Class:** | |
| **Incident Reason:** | ERROR | **Source Type:** | |
| **Site Name:** | | | |
| **Site County/District:** | | | |
| **Site Geo Ref Meth:** | | | |
| **Contaminant Qty:** | | | |

**Incident Summary:** METRO POLICE- A 2 MILE LONG DIESEL FUEL SLICK PACED OFF BY POLICE

| Map Key | Number of Records | Direction/ Distance (m) | Elev/Diff (m) | Site | DB |
|---|---|---|---|---|---|

**213** *2 of 2* *NNE/150.8* *109.8 / 0.00* **Perth Avenue Housing Co-op** **GEN**
**120 Perth Avenue**
**Toronto ON M6P 4E1**

| | | | |
|---|---|---|---|
| **Generator No:** | ON6915700 | **Status:** | |
| **SIC Code:** | 531111 | **Co Admin:** | |
| **SIC Description:** | | **Choice of Contact:** | |
| **Approval Years:** | 2011 | **Phone No Admin:** | |
| **PO Box No:** | | **Contam. Facility:** | |
| **Country:** | | **MHSW Facility:** | |

**214** *1 of 1* *NE/152.1* *109.8 / 0.00* **BORE**
**ON**

| | | | |
|---|---|---|---|
| **Borehole ID:** | 636745 | **Inclin FLG:** | No |
| **OGF ID:** | 215537142 | **SP Status:** | Initial Entry |
| **Status:** | | **Surv Elev:** | No |
| **Type:** | Borehole | **Piezometer:** | No |
| **Use:** | Geotechnical/Geological Investigation | **Primary Name:** | |
| **Completion Date:** | JAN-1965 | **Municipality:** | |
| **Static Water Level:** | | **Lot:** | |
| **Primary Water Use:** | Not Used | **Township:** | |
| **Sec. Water Use:** | | **Latitude DD:** | 43.656864 |
| **Total Depth m:** | 4.6 | **Longitude DD:** | -79.448014 |
| **Depth Ref:** | Ground Surface | **UTM Zone:** | 17 |
| **Depth Elev:** | | **Easting:** | 625145 |
| **Drill Method:** | Power auger | **Northing:** | 4834933 |
| **Orig Ground Elev m:** | 112 | **Location Accuracy:** | |
| **Elev Reliabil Note:** | | **Accuracy:** | Not Applicable |
| **DEM Ground Elev m:** | 112 | | |
| **Concession:** | | | |
| **Location D:** | | | |
| **Survey D:** | | | |
| **Comments:** | | | |

***Borehole Geology Stratum***

| | | | |
|---|---|---|---|
| **Geology Stratum ID:** | 218478178 | **Mat Consistency:** | |
| **Top Depth:** | 0 | **Material Moisture:** | |
| **Bottom Depth:** | .3 | **Material Texture:** | |
| **Material Color:** | | **Non Geo Mat Type:** | |
| **Material 1:** | Gravel | **Geologic Formation:** | |
| **Material 2:** | Sand | **Geologic Group:** | |
| **Material 3:** | | **Geologic Period:** | |
| **Material 4:** | | **Depositional Gen:** | |
| **Gsc Material Description:** | | | |
| **Stratum Description:** | GRAVEL,SAND. | | |

| | | | |
|---|---|---|---|
| **Geology Stratum ID:** | 218478179 | **Mat Consistency:** | Dense |
| **Top Depth:** | .3 | **Material Moisture:** | |
| **Bottom Depth:** | .8 | **Material Texture:** | |
| **Material Color:** | Brown | **Non Geo Mat Type:** | |
| **Material 1:** | Till | **Geologic Formation:** | |
| **Material 2:** | Sand | **Geologic Group:** | |
| **Material 3:** | | **Geologic Period:** | |
| **Material 4:** | | **Depositional Gen:** | glacial |
| **Gsc Material Description:** | | | |
| **Stratum Description:** | TILL,SAND. BROWN,GLACIAL,DENSE, AGE GLACIAL. | | |

| | | | |
|---|---|---|---|
| **Geology Stratum ID:** | 218478180 | **Mat Consistency:** | Dense |
| **Top Depth:** | .8 | **Material Moisture:** | |

| | | | |
|---|---|---|---|
| **Bottom Depth:** | 3 | **Material Texture:** | Medium |
| **Material Color:** | Brown | **Non Geo Mat Type:** | |
| **Material 1:** | Sand | **Geologic Formation:** | |
| **Material 2:** | | **Geologic Group:** | |
| **Material 3:** | | **Geologic Period:** | |
| **Material 4:** | | **Depositional Gen:** | lacustrine |
| **Gsc Material Description:** | | | |
| **Stratum Description:** | SAND-MEDIUM. BROWN,LACUSTRINE,DENSE, AGE GLACIAL. | | |

| | | | |
|---|---|---|---|
| **Geology Stratum ID:** | 218478181 | **Mat Consistency:** | Dense |
| **Top Depth:** | 3 | **Material Moisture:** | |
| **Bottom Depth:** | 4.6 | **Material Texture:** | |
| **Material Color:** | Brown | **Non Geo Mat Type:** | |
| **Material 1:** | Sand | **Geologic Formation:** | |
| **Material 2:** | Silt | **Geologic Group:** | |
| **Material 3:** | | **Geologic Period:** | |
| **Material 4:** | | **Depositional Gen:** | lacustrine |
| **Gsc Material Description:** | | | |
| **Stratum Description:** | SAND,SILT. BROWN,LACUSTRINE,DENSE, AGE GLACIAL. 0002503000100033 **Note: Many records provided by the department have a truncated [Stratum Description] field. | | |

***Source***

| | | | |
|---|---|---|---|
| **Source Type:** | Data Survey | **Source Appl:** | Spatial/Tabular |
| **Source Orig:** | Geological Survey of Canada | **Source Iden:** | 1 |
| **Source Date:** | 1956-1972 | **Scale or Res:** | Varies |
| **Confidence:** | M | **Horizontal:** | NAD27 |
| **Observatio:** | | **Verticalda:** | Mean Average Sea Level |
| **Source Name:** | Urban Geology Automated Information System (UGAIS) | | |
| **Source Details:** | File: TOR1A.txt RecordID: 047050 NTS_Sheet: 30M11E | | |
| **Confiden 1:** | Reliable information but incomplete. | | |

***Source List***

| | | | |
|---|---|---|---|
| **Source Identifier:** | 1 | **Horizontal Datum:** | NAD27 |
| **Source Type:** | Data Survey | **Vertical Datum:** | Mean Average Sea Level |
| **Source Date:** | 1956-1972 | **Projection Name:** | Universal Transverse Mercator |
| **Scale or Resolution:** | Varies | | |
| **Source Name:** | Urban Geology Automated Information System (UGAIS) | | |
| **Source Originators:** | Geological Survey of Canada | | |

| 215 | 1 of 1 | NE/152.3 | 109.8 / 0.00 | 1425 BLOOR ST W<br>Toronto ON | WWIS |
|---|---|---|---|---|---|

| | | | |
|---|---|---|---|
| **Well ID:** | 7328492 | **Data Entry Status:** | |
| **Construction Date:** | | **Data Src:** | |
| **Primary Water Use:** | Test Hole | **Date Received:** | 11/19/2018 |
| **Sec. Water Use:** | Monitoring | **Selected Flag:** | TRUE |
| **Final Well Status:** | Test Hole | **Abandonment Rec:** | |
| **Water Type:** | | **Contractor:** | 7241 |
| **Casing Material:** | | **Form Version:** | 7 |
| **Audit No:** | Z298340 | **Owner:** | |
| **Tag:** | A257329 | **Street Name:** | 1425 BLOOR ST W |
| **Construction Method:** | | **County:** | YORK AND TORONTO |
| **Elevation (m):** | | **Municipality:** | TORONTO CITY |
| **Elevation Reliability:** | | **Site Info:** | |
| **Depth to Bedrock:** | | **Lot:** | |
| **Well Depth:** | | **Concession:** | |
| **Overburden/Bedrock:** | | **Concession Name:** | |
| **Pump Rate:** | | **Easting NAD83:** | |
| **Static Water Level:** | | **Northing NAD83:** | |
| **Flowing (Y/N):** | | **Zone:** | |
| **Flow Rate:** | | **UTM Reliability:** | |

***Clear/Cloudy:***

***PDF URL (Map):***

***Additional Detail(s) (Map)***

| | |
|---|---|
| ***Well Completed Date:*** | 2018/10/17 |
| ***Year Completed:*** | 2018 |
| ***Depth (m):*** | 4.2672 |
| ***Latitude:*** | 43.6569842468246 |
| ***Longitude:*** | -79.4481437220495 |
| ***Path:*** | |

***Bore Hole Information***

| | | | |
|---|---|---|---|
| ***Bore Hole ID:*** | 1007368115 | ***Elevation:*** | |
| ***DP2BR:*** | | ***Elevrc:*** | |
| ***Spatial Status:*** | | ***Zone:*** | 17 |
| ***Code OB:*** | | ***East83:*** | 625134.00 |
| ***Code OB Desc:*** | | ***North83:*** | 4834946.00 |
| ***Open Hole:*** | | ***Org CS:*** | UTM83 |
| ***Cluster Kind:*** | | ***UTMRC:*** | 4 |
| ***Date Completed:*** | 17-Oct-2018 00:00:00 | ***UTMRC Desc:*** | margin of error : 30 m - 100 m |
| ***Remarks:*** | | ***Location Method:*** | wwr |
| ***Elevrc Desc:*** | | | |
| ***Location Source Date:*** | | | |
| ***Improvement Location Source:*** | | | |
| ***Improvement Location Method:*** | | | |
| ***Source Revision Comment:*** | | | |
| ***Supplier Comment:*** | | | |

***Overburden and Bedrock Materials Interval***

| | |
|---|---|
| ***Formation ID:*** | 1007666982 |
| ***Layer:*** | 3 |
| ***Color:*** | 2 |
| ***General Color:*** | GREY |
| ***Mat1:*** | 05 |
| ***Most Common Material:*** | CLAY |
| ***Mat2:*** | 28 |
| ***Mat2 Desc:*** | SAND |
| ***Mat3:*** | 05 |
| ***Mat3 Desc:*** | CLAY |
| ***Formation Top Depth:*** | 10.0 |
| ***Formation End Depth:*** | 14.0 |
| ***Formation End Depth UOM:*** | ft |

***Overburden and Bedrock Materials Interval***

| | |
|---|---|
| ***Formation ID:*** | 1007666980 |
| ***Layer:*** | 1 |
| ***Color:*** | 6 |
| ***General Color:*** | BROWN |
| ***Mat1:*** | 11 |
| ***Most Common Material:*** | GRAVEL |
| ***Mat2:*** | 28 |
| ***Mat2 Desc:*** | SAND |
| ***Mat3:*** | 01 |
| ***Mat3 Desc:*** | FILL |
| ***Formation Top Depth:*** | 0.0 |

| | |
|---|---|
| ***Formation End Depth:*** | 2.0 |
| ***Formation End Depth UOM:*** | ft |

***Overburden and Bedrock Materials Interval***

| | |
|---|---|
| ***Formation ID:*** | 1007666981 |
| ***Layer:*** | 2 |
| ***Color:*** | 6 |
| ***General Color:*** | BROWN |
| ***Mat1:*** | 28 |
| ***Most Common Material:*** | SAND |
| ***Mat2:*** | 06 |
| ***Mat2 Desc:*** | SILT |
| ***Mat3:*** | 28 |
| ***Mat3 Desc:*** | SAND |
| ***Formation Top Depth:*** | 2.0 |
| ***Formation End Depth:*** | 10.0 |
| ***Formation End Depth UOM:*** | ft |

***Annular Space/Abandonment Sealing Record***

| | |
|---|---|
| ***Plug ID:*** | 1007666992 |
| ***Layer:*** | 3 |
| ***Plug From:*** | 1.0 |
| ***Plug To:*** | 3.0 |
| ***Plug Depth UOM:*** | ft |

***Annular Space/Abandonment Sealing Record***

| | |
|---|---|
| ***Plug ID:*** | 1007666991 |
| ***Layer:*** | 2 |
| ***Plug From:*** | 6.0 |
| ***Plug To:*** | 1.0 |
| ***Plug Depth UOM:*** | ft |

***Annular Space/Abandonment Sealing Record***

| | |
|---|---|
| ***Plug ID:*** | 1007666993 |
| ***Layer:*** | 4 |
| ***Plug From:*** | 3.0 |
| ***Plug To:*** | 14.0 |
| ***Plug Depth UOM:*** | ft |

***Annular Space/Abandonment Sealing Record***

| | |
|---|---|
| ***Plug ID:*** | 1007666990 |
| ***Layer:*** | 1 |
| ***Plug From:*** | 0.0 |
| ***Plug To:*** | 6.0 |
| ***Plug Depth UOM:*** | ft |

***Method of Construction & Well Use***

| | |
|---|---|
| ***Method Construction ID:*** | 1007666989 |
| ***Method Construction Code:*** | D |

| | |
|---|---|
| ***Method Construction:*** | Direct Push |
| ***Other Method Construction:*** | |

***Pipe Information***

| | |
|---|---|
| ***Pipe ID:*** | 1007666979 |
| ***Casing No:*** | 0 |
| ***Comment:*** | |
| ***Alt Name:*** | |

***Construction Record - Casing***

| | |
|---|---|
| ***Casing ID:*** | 1007666985 |
| ***Layer:*** | 1 |
| ***Material:*** | 5 |
| ***Open Hole or Material:*** | PLASTIC |
| ***Depth From:*** | 0.0 |
| ***Depth To:*** | 4.0 |
| ***Casing Diameter:*** | 1.0 |
| ***Casing Diameter UOM:*** | inch |
| ***Casing Depth UOM:*** | ft |

***Construction Record - Screen***

| | |
|---|---|
| ***Screen ID:*** | 1007666986 |
| ***Layer:*** | 1 |
| ***Slot:*** | 10 |
| ***Screen Top Depth:*** | 4.0 |
| ***Screen End Depth:*** | 14.0 |
| ***Screen Material:*** | 5 |
| ***Screen Depth UOM:*** | ft |
| ***Screen Diameter UOM:*** | inch |
| ***Screen Diameter:*** | 1.25 |

***Water Details***

| | |
|---|---|
| ***Water ID:*** | 1007666984 |
| ***Layer:*** | |
| ***Kind Code:*** | |
| ***Kind:*** | |
| ***Water Found Depth:*** | |
| ***Water Found Depth UOM:*** | ft |

***Hole Diameter***

| | |
|---|---|
| ***Hole ID:*** | 1007666983 |
| ***Diameter:*** | 2.25 |
| ***Depth From:*** | 0.0 |
| ***Depth To:*** | 14.0 |
| ***Hole Depth UOM:*** | ft |
| ***Hole Diameter UOM:*** | inch |

| | | | | | |
|---|---|---|---|---|---|
| 216 | *1 of 2* | *NW/152.9* | *110.8 / 1.00* | *ON* | *BORE* |

| | | | |
|---|---|---|---|
| ***Borehole ID:*** | 643290 | ***Inclin FLG:*** | No |
| ***OGF ID:*** | 215543678 | ***SP Status:*** | Initial Entry |
| ***Status:*** | | ***Surv Elev:*** | No |
| ***Type:*** | Borehole | ***Piezometer:*** | No |
| ***Use:*** | Geotechnical/Geological Investigation | ***Primary Name:*** | |
| ***Completion Date:*** | FEB-1957 | ***Municipality:*** | |

| | | | |
|---|---|---|---|
| ***Static Water Level:*** | 0.9 | ***Lot:*** | |
| ***Primary Water Use:*** | Not Used | ***Township:*** | |
| ***Sec. Water Use:*** | | ***Latitude DD:*** | 43.656923 |
| ***Total Depth m:*** | 15.7 | ***Longitude DD:*** | -79.452353 |
| ***Depth Ref:*** | Ground Surface | ***UTM Zone:*** | 17 |
| ***Depth Elev:*** | | ***Easting:*** | 624795 |
| ***Drill Method:*** | Power auger | ***Northing:*** | 4834933 |
| ***Orig Ground Elev m:*** | 113 | ***Location Accuracy:*** | |
| ***Elev Reliabil Note:*** | | ***Accuracy:*** | Not Applicable |
| ***DEM Ground Elev m:*** | 112 | | |
| ***Concession:*** | | | |
| ***Location D:*** | | | |
| ***Survey D:*** | | | |
| ***Comments:*** | | | |

***Borehole Geology Stratum***

| | | | |
|---|---|---|---|
| ***Geology Stratum ID:*** | 218503165 | ***Mat Consistency:*** | Dense |
| ***Top Depth:*** | 0 | ***Material Moisture:*** | |
| ***Bottom Depth:*** | 2.1 | ***Material Texture:*** | |
| ***Material Color:*** | Black | ***Non Geo Mat Type:*** | |
| ***Material 1:*** | Fill | ***Geologic Formation:*** | |
| ***Material 2:*** | Sand | ***Geologic Group:*** | |
| ***Material 3:*** | | ***Geologic Period:*** | |
| ***Material 4:*** | | ***Depositional Gen:*** | fill |
| ***Gsc Material Description:*** | | | |
| ***Stratum Description:*** | FILL,SAND. BLACK,DENSE. | | |

| | | | |
|---|---|---|---|
| ***Geology Stratum ID:*** | 218503166 | ***Mat Consistency:*** | Dense |
| ***Top Depth:*** | 2.1 | ***Material Moisture:*** | |
| ***Bottom Depth:*** | 9.4 | ***Material Texture:*** | Medium |
| ***Material Color:*** | Grey | ***Non Geo Mat Type:*** | |
| ***Material 1:*** | Sand | ***Geologic Formation:*** | |
| ***Material 2:*** | Silt | ***Geologic Group:*** | |
| ***Material 3:*** | | ***Geologic Period:*** | |
| ***Material 4:*** | | ***Depositional Gen:*** | glacial |
| ***Gsc Material Description:*** | | | |
| ***Stratum Description:*** | SAND-MEDIUM,SILT. GREY,FLUVIO-GLACIAL,DENSE, LAYERED,AGE GLACIAL, WATER STABLE AT 369.3 FEET. | | |

| | | | |
|---|---|---|---|
| ***Geology Stratum ID:*** | 218503167 | ***Mat Consistency:*** | Soft |
| ***Top Depth:*** | 9.4 | ***Material Moisture:*** | |
| ***Bottom Depth:*** | 15.7 | ***Material Texture:*** | |
| ***Material Color:*** | Grey | ***Non Geo Mat Type:*** | |
| ***Material 1:*** | Silt | ***Geologic Formation:*** | |
| ***Material 2:*** | Clay | ***Geologic Group:*** | |
| ***Material 3:*** | Gravel | ***Geologic Period:*** | |
| ***Material 4:*** | | ***Depositional Gen:*** | lacustrine |
| ***Gsc Material Description:*** | | | |
| ***Stratum Description:*** | SILT,CLAY,GRAVEL. GREY,LACUSTRINE,SOFT, AGE GLACIAL. 016027025000700780031001100013AGE GLA **Note: Many records provided by the department have a truncated [Stratum Description] field. | | |

***Source***

| | | | |
|---|---|---|---|
| ***Source Type:*** | Data Survey | ***Source Appl:*** | Spatial/Tabular |
| ***Source Orig:*** | Geological Survey of Canada | ***Source Iden:*** | 1 |
| ***Source Date:*** | 1956-1972 | ***Scale or Res:*** | Varies |
| ***Confidence:*** | H | ***Horizontal:*** | NAD27 |
| ***Observatio:*** | | ***Verticalda:*** | Mean Average Sea Level |
| ***Source Name:*** | Urban Geology Automated Information System (UGAIS) | | |
| ***Source Details:*** | File: TOR2.txt RecordID: 113110 NTS_Sheet: 30M11E | | |
| ***Confiden 1:*** | Logged by professional. Exact and complete description of material and properties. | | |

***Source List***

| | | | |
|---|---|---|---|
| ***Source Identifier:*** | 1 | ***Horizontal Datum:*** | NAD27 |
| ***Source Type:*** | Data Survey | ***Vertical Datum:*** | Mean Average Sea Level |
| ***Source Date:*** | 1956-1972 | ***Projection Name:*** | Universal Transverse Mercator |
| ***Scale or Resolution:*** | Varies | | |
| ***Source Name:*** | Urban Geology Automated Information System (UGAIS) | | |
| ***Source Originators:*** | Geological Survey of Canada | | |

**216** ***2 of 2*** ***NW/152.9*** ***110.8 / 1.00*** ***ON*** ***BORE***

| | | | |
|---|---|---|---|
| ***Borehole ID:*** | 643291 | ***Inclin FLG:*** | No |
| ***OGF ID:*** | 215543679 | ***SP Status:*** | Initial Entry |
| ***Status:*** | | ***Surv Elev:*** | No |
| ***Type:*** | Borehole | ***Piezometer:*** | No |
| ***Use:*** | Geotechnical/Geological Investigation | ***Primary Name:*** | |
| ***Completion Date:*** | NOV-1956 | ***Municipality:*** | |
| ***Static Water Level:*** | 1.4 | ***Lot:*** | |
| ***Primary Water Use:*** | Not Used | ***Township:*** | |
| ***Sec. Water Use:*** | | ***Latitude DD:*** | 43.656923 |
| ***Total Depth m:*** | 14 | ***Longitude DD:*** | -79.452353 |
| ***Depth Ref:*** | Ground Surface | ***UTM Zone:*** | 17 |
| ***Depth Elev:*** | | ***Easting:*** | 624795 |
| ***Drill Method:*** | Power auger | ***Northing:*** | 4834933 |
| ***Orig Ground Elev m:*** | 112 | ***Location Accuracy:*** | |
| ***Elev Reliabil Note:*** | | ***Accuracy:*** | Not Applicable |
| ***DEM Ground Elev m:*** | 112 | | |
| ***Concession:*** | | | |
| ***Location D:*** | | | |
| ***Survey D:*** | | | |
| ***Comments:*** | | | |

***Borehole Geology Stratum***

| | | | |
|---|---|---|---|
| ***Geology Stratum ID:*** | 218503169 | ***Mat Consistency:*** | Dense |
| ***Top Depth:*** | 3.7 | ***Material Moisture:*** | |
| ***Bottom Depth:*** | 5.5 | ***Material Texture:*** | Medium |
| ***Material Color:*** | Grey | ***Non Geo Mat Type:*** | |
| ***Material 1:*** | Silt | ***Geologic Formation:*** | |
| ***Material 2:*** | Sand | ***Geologic Group:*** | |
| ***Material 3:*** | | ***Geologic Period:*** | |
| ***Material 4:*** | | ***Depositional Gen:*** | lacustrine |
| ***Gsc Material Description:*** | | | |
| ***Stratum Description:*** | SILT,SAND-MEDIUM. GREY,LACUSTRINE,DENSE, AGE GLACIAL, WATER STABLE AT 365.0 FEET. | | |

| | | | |
|---|---|---|---|
| ***Geology Stratum ID:*** | 218503172 | ***Mat Consistency:*** | Soft |
| ***Top Depth:*** | 11.6 | ***Material Moisture:*** | |
| ***Bottom Depth:*** | 14 | ***Material Texture:*** | |
| ***Material Color:*** | Grey | ***Non Geo Mat Type:*** | |
| ***Material 1:*** | Clay | ***Geologic Formation:*** | |
| ***Material 2:*** | Silt | ***Geologic Group:*** | |
| ***Material 3:*** | Gravel | ***Geologic Period:*** | |
| ***Material 4:*** | | ***Depositional Gen:*** | lacustrine |
| ***Gsc Material Description:*** | | | |
| ***Stratum Description:*** | CLAY,SILT,GRAVEL. GREY,LACUSTRINE,SOFT, AGE GLACIAL. 0000001200120040001800310022002600380005000 **Note: Many records provided by the department have a truncated [Stratum Description] field. | | |

| | | | |
|---|---|---|---|
| ***Geology Stratum ID:*** | 218503171 | ***Mat Consistency:*** | Dense |
| ***Top Depth:*** | 6.7 | ***Material Moisture:*** | |
| ***Bottom Depth:*** | 11.6 | ***Material Texture:*** | Coarse |
| ***Material Color:*** | Grey | ***Non Geo Mat Type:*** | |
| ***Material 1:*** | Silt | ***Geologic Formation:*** | |

| | | | |
|---|---|---|---|
| **Material 2:** | Sand | **Geologic Group:** | |
| **Material 3:** | | **Geologic Period:** | |
| **Material 4:** | | **Depositional Gen:** | lacustrine |
| **Gsc Material Description:** | | | |
| **Stratum Description:** | SILT,SAND-MEDIUM TO COARSE. GREY,LACUSTRINE,DENSE, AGE GLACIAL. | | |

| | | | |
|---|---|---|---|
| **Geology Stratum ID:** | 218503170 | **Mat Consistency:** | Dense |
| **Top Depth:** | 5.5 | **Material Moisture:** | |
| **Bottom Depth:** | 6.7 | **Material Texture:** | Medium |
| **Material Color:** | Grey | **Non Geo Mat Type:** | |
| **Material 1:** | Silt | **Geologic Formation:** | |
| **Material 2:** | Sand | **Geologic Group:** | |
| **Material 3:** | | **Geologic Period:** | |
| **Material 4:** | | **Depositional Gen:** | lacustrine |
| **Gsc Material Description:** | | | |
| **Stratum Description:** | SILT,SAND-MEDIUM. GREY,LACUSTRINE,DENSE, AGE GLACIAL. | | |

| | | | |
|---|---|---|---|
| **Geology Stratum ID:** | 218503168 | **Mat Consistency:** | Dense |
| **Top Depth:** | 0 | **Material Moisture:** | |
| **Bottom Depth:** | 3.7 | **Material Texture:** | Medium |
| **Material Color:** | | **Non Geo Mat Type:** | |
| **Material 1:** | Sand | **Geologic Formation:** | |
| **Material 2:** | Silt | **Geologic Group:** | |
| **Material 3:** | | **Geologic Period:** | |
| **Material 4:** | | **Depositional Gen:** | alluvial |
| **Gsc Material Description:** | | | |
| **Stratum Description:** | SAND-MEDIUM,SILT. ALLUVIAL,DENSE,AGE GLACIAL. | | |

***Source***

| | | | |
|---|---|---|---|
| **Source Type:** | Data Survey | **Source Appl:** | Spatial/Tabular |
| **Source Orig:** | Geological Survey of Canada | **Source Iden:** | 1 |
| **Source Date:** | 1956-1972 | **Scale or Res:** | Varies |
| **Confidence:** | H | **Horizontal:** | NAD27 |
| **Observatio:** | | **Verticalda:** | Mean Average Sea Level |
| **Source Name:** | Urban Geology Automated Information System (UGAIS) | | |
| **Source Details:** | File: TOR2.txt RecordID: 113120 NTS_Sheet: 30M11E | | |
| **Confiden 1:** | Logged by professional. Exact and complete description of material and properties. | | |

***Source List***

| | | | |
|---|---|---|---|
| **Source Identifier:** | 1 | **Horizontal Datum:** | NAD27 |
| **Source Type:** | Data Survey | **Vertical Datum:** | Mean Average Sea Level |
| **Source Date:** | 1956-1972 | **Projection Name:** | Universal Transverse Mercator |
| **Scale or Resolution:** | Varies | | |
| **Source Name:** | Urban Geology Automated Information System (UGAIS) | | |
| **Source Originators:** | Geological Survey of Canada | | |

| 217 | 1 of 1 | ESE/152.9 | 109.8 / 0.00 | ON | WWIS |
|---|---|---|---|---|---|

| | | | |
|---|---|---|---|
| **Well ID:** | 7188957 | **Data Entry Status:** | Yes |
| **Construction Date:** | | **Data Src:** | |
| **Primary Water Use:** | | **Date Received:** | 8/29/2012 |
| **Sec. Water Use:** | | **Selected Flag:** | TRUE |
| **Final Well Status:** | | **Abandonment Rec:** | |
| **Water Type:** | | **Contractor:** | 7215 |
| **Casing Material:** | | **Form Version:** | 8 |
| **Audit No:** | C18408 | **Owner:** | |
| **Tag:** | A054758 | **Street Name:** | |
| **Construction Method:** | | **County:** | YORK AND TORONTO |
| **Elevation (m):** | | **Municipality:** | TORONTO CITY |
| **Elevation Reliability:** | | **Site Info:** | |

| | | | |
|---|---|---|---|
| ***Depth to Bedrock:*** | | ***Lot:*** | |
| ***Well Depth:*** | | ***Concession:*** | |
| ***Overburden/Bedrock:*** | | ***Concession Name:*** | |
| ***Pump Rate:*** | | ***Easting NAD83:*** | |
| ***Static Water Level:*** | | ***Northing NAD83:*** | |
| ***Flowing (Y/N):*** | | ***Zone:*** | |
| ***Flow Rate:*** | | ***UTM Reliability:*** | |
| ***Clear/Cloudy:*** | | | |

***PDF URL (Map):***

***Additional Detail(s) (Map)***

| | |
|---|---|
| ***Well Completed Date:*** | 2012/03/30 |
| ***Year Completed:*** | 2012 |
| ***Depth (m):*** | |
| ***Latitude:*** | 43.6538734131394 |
| ***Longitude:*** | -79.4464877419441 |
| ***Path:*** | |

***Bore Hole Information***

| | | | |
|---|---|---|---|
| ***Bore Hole ID:*** | 1004198448 | ***Elevation:*** | |
| ***DP2BR:*** | | ***Elevrc:*** | |
| ***Spatial Status:*** | | ***Zone:*** | 17 |
| ***Code OB:*** | | ***East83:*** | 625274.00 |
| ***Code OB Desc:*** | | ***North83:*** | 4834603.00 |
| ***Open Hole:*** | | ***Org CS:*** | UTM83 |
| ***Cluster Kind:*** | | ***UTMRC:*** | 4 |
| ***Date Completed:*** | 30-Mar-2012 00:00:00 | ***UTMRC Desc:*** | margin of error : 30 m - 100 m |
| ***Remarks:*** | | ***Location Method:*** | wwr |
| ***Elevrc Desc:*** | | | |
| ***Location Source Date:*** | | | |
| ***Improvement Location Source:*** | | | |
| ***Improvement Location Method:*** | | | |
| ***Source Revision Comment:*** | | | |
| ***Supplier Comment:*** | | | |

| 218 | 1 of 1 | NE/153.1 | 109.8 / 0.00 | 1425 BLOOR ST W<br>Toronto ON | WWIS |
|---|---|---|---|---|---|

| | | | |
|---|---|---|---|
| ***Well ID:*** | 7328491 | ***Data Entry Status:*** | |
| ***Construction Date:*** | | ***Data Src:*** | |
| ***Primary Water Use:*** | Test Hole | ***Date Received:*** | 11/19/2018 |
| ***Sec. Water Use:*** | Monitoring | ***Selected Flag:*** | TRUE |
| ***Final Well Status:*** | Test Hole | ***Abandonment Rec:*** | |
| ***Water Type:*** | | ***Contractor:*** | 7241 |
| ***Casing Material:*** | | ***Form Version:*** | 7 |
| ***Audit No:*** | Z298330 | ***Owner:*** | |
| ***Tag:*** | A246703 | ***Street Name:*** | 1425 BLOOR ST W |
| ***Construction Method:*** | | ***County:*** | YORK AND TORONTO |
| ***Elevation (m):*** | | ***Municipality:*** | TORONTO CITY |
| ***Elevation Reliability:*** | | ***Site Info:*** | |
| ***Depth to Bedrock:*** | | ***Lot:*** | |
| ***Well Depth:*** | | ***Concession:*** | |
| ***Overburden/Bedrock:*** | | ***Concession Name:*** | |
| ***Pump Rate:*** | | ***Easting NAD83:*** | |
| ***Static Water Level:*** | | ***Northing NAD83:*** | |
| ***Flowing (Y/N):*** | | ***Zone:*** | |
| ***Flow Rate:*** | | ***UTM Reliability:*** | |
| ***Clear/Cloudy:*** | | | |

***PDF URL (Map):***

***Additional Detail(s) (Map)***

| | |
|---|---|
| ***Well Completed Date:*** | 2018/10/15 |
| ***Year Completed:*** | 2018 |
| ***Depth (m):*** | 5.4864 |
| ***Latitude:*** | 43.6569108941469 |
| ***Longitude:*** | -79.4480464004329 |
| ***Path:*** | |

***Bore Hole Information***

| | | | |
|---|---|---|---|
| ***Bore Hole ID:*** | 1007368112 | ***Elevation:*** | |
| ***DP2BR:*** | | ***Elevrc:*** | |
| ***Spatial Status:*** | | ***Zone:*** | 17 |
| ***Code OB:*** | | ***East83:*** | 625142.00 |
| ***Code OB Desc:*** | | ***North83:*** | 4834938.00 |
| ***Open Hole:*** | | ***Org CS:*** | UTM83 |
| ***Cluster Kind:*** | | ***UTMRC:*** | 4 |
| ***Date Completed:*** | 15-Oct-2018 00:00:00 | ***UTMRC Desc:*** | margin of error : 30 m - 100 m |
| ***Remarks:*** | | ***Location Method:*** | wwr |
| ***Elevrc Desc:*** | | | |
| ***Location Source Date:*** | | | |
| ***Improvement Location Source:*** | | | |
| ***Improvement Location Method:*** | | | |
| ***Source Revision Comment:*** | | | |
| ***Supplier Comment:*** | | | |

***Overburden and Bedrock Materials Interval***

| | |
|---|---|
| ***Formation ID:*** | 1007666601 |
| ***Layer:*** | 1 |
| ***Color:*** | 6 |
| ***General Color:*** | BROWN |
| ***Mat1:*** | 11 |
| ***Most Common Material:*** | GRAVEL |
| ***Mat2:*** | 28 |
| ***Mat2 Desc:*** | SAND |
| ***Mat3:*** | 01 |
| ***Mat3 Desc:*** | FILL |
| ***Formation Top Depth:*** | 0.0 |
| ***Formation End Depth:*** | 2.0 |
| ***Formation End Depth UOM:*** | ft |

***Overburden and Bedrock Materials Interval***

| | |
|---|---|
| ***Formation ID:*** | 1007666602 |
| ***Layer:*** | 2 |
| ***Color:*** | 6 |
| ***General Color:*** | BROWN |
| ***Mat1:*** | 28 |
| ***Most Common Material:*** | SAND |
| ***Mat2:*** | |
| ***Mat2 Desc:*** | |
| ***Mat3:*** | 28 |
| ***Mat3 Desc:*** | SAND |
| ***Formation Top Depth:*** | 2.0 |
| ***Formation End Depth:*** | 10.0 |
| ***Formation End Depth UOM:*** | ft |

***Overburden and Bedrock Materials Interval***

| | |
|---|---|
| ***Formation ID:*** | 1007666603 |
| ***Layer:*** | 3 |
| ***Color:*** | 2 |
| ***General Color:*** | GREY |
| ***Mat1:*** | 05 |
| ***Most Common Material:*** | CLAY |
| ***Mat2:*** | |
| ***Mat2 Desc:*** | |
| ***Mat3:*** | 05 |
| ***Mat3 Desc:*** | CLAY |
| ***Formation Top Depth:*** | 10.0 |
| ***Formation End Depth:*** | 18.0 |
| ***Formation End Depth UOM:*** | ft |

***Annular Space/Abandonment Sealing Record***

| | |
|---|---|
| ***Plug ID:*** | 1007666613 |
| ***Layer:*** | 3 |
| ***Plug From:*** | 2.0 |
| ***Plug To:*** | 7.0 |
| ***Plug Depth UOM:*** | ft |

***Annular Space/Abandonment Sealing Record***

| | |
|---|---|
| ***Plug ID:*** | 1007666612 |
| ***Layer:*** | 2 |
| ***Plug From:*** | 6.0 |
| ***Plug To:*** | 2.0 |
| ***Plug Depth UOM:*** | ft |

***Annular Space/Abandonment Sealing Record***

| | |
|---|---|
| ***Plug ID:*** | 1007666614 |
| ***Layer:*** | 4 |
| ***Plug From:*** | 7.0 |
| ***Plug To:*** | 18.0 |
| ***Plug Depth UOM:*** | ft |

***Annular Space/Abandonment Sealing Record***

| | |
|---|---|
| ***Plug ID:*** | 1007666611 |
| ***Layer:*** | 1 |
| ***Plug From:*** | 0.0 |
| ***Plug To:*** | 6.0 |
| ***Plug Depth UOM:*** | ft |

***Method of Construction & Well Use***

| | |
|---|---|
| ***Method Construction ID:*** | 1007666610 |
| ***Method Construction Code:*** | D |
| ***Method Construction:*** | Direct Push |
| ***Other Method Construction:*** | |

***Pipe Information***

| | |
|---|---|
| ***Pipe ID:*** | 1007666600 |
| ***Casing No:*** | 0 |
| ***Comment:*** | |
| ***Alt Name:*** | |

***Construction Record - Casing***

| | |
|---|---|
| ***Casing ID:*** | 1007666606 |
| ***Layer:*** | 1 |
| ***Material:*** | 5 |
| ***Open Hole or Material:*** | PLASTIC |
| ***Depth From:*** | 0.0 |
| ***Depth To:*** | 8.0 |
| ***Casing Diameter:*** | 1.25 |
| ***Casing Diameter UOM:*** | inch |
| ***Casing Depth UOM:*** | ft |

***Construction Record - Screen***

| | |
|---|---|
| ***Screen ID:*** | 1007666607 |
| ***Layer:*** | 1 |
| ***Slot:*** | 10 |
| ***Screen Top Depth:*** | 8.0 |
| ***Screen End Depth:*** | 18.0 |
| ***Screen Material:*** | 5 |
| ***Screen Depth UOM:*** | ft |
| ***Screen Diameter UOM:*** | inch |
| ***Screen Diameter:*** | 1.5 |

***Water Details***

| | |
|---|---|
| ***Water ID:*** | 1007666605 |
| ***Layer:*** | |
| ***Kind Code:*** | |
| ***Kind:*** | |
| ***Water Found Depth:*** | |
| ***Water Found Depth UOM:*** | ft |

***Hole Diameter***

| | |
|---|---|
| ***Hole ID:*** | 1007666604 |
| ***Diameter:*** | 2.25 |
| ***Depth From:*** | 0.0 |
| ***Depth To:*** | 18.0 |
| ***Hole Depth UOM:*** | ft |
| ***Hole Diameter UOM:*** | inch |

---

**219** ***1 of 1*** ***ESE/154.3*** ***109.8 / 0.00*** ***150 STERLING RD Toronto ON*** ***WWIS***

| | | | |
|---|---|---|---|
| ***Well ID:*** | 7320481 | ***Data Entry Status:*** | |
| ***Construction Date:*** | | ***Data Src:*** | |
| ***Primary Water Use:*** | Test Hole | ***Date Received:*** | 9/19/2018 |
| ***Sec. Water Use:*** | Monitoring | ***Selected Flag:*** | TRUE |
| ***Final Well Status:*** | Observation Wells | ***Abandonment Rec:*** | |
| ***Water Type:*** | | ***Contractor:*** | 7644 |
| ***Casing Material:*** | | ***Form Version:*** | 7 |
| ***Audit No:*** | Z283362 | ***Owner:*** | |
| ***Tag:*** | A238837 | ***Street Name:*** | 150 STERLING RD |
| ***Construction Method:*** | | ***County:*** | YORK AND TORONTO |

| | | | |
|---|---|---|---|
| ***Elevation (m):*** | | ***Municipality:*** | TORONTO CITY |
| ***Elevation Reliability:*** | | ***Site Info:*** | |
| ***Depth to Bedrock:*** | | ***Lot:*** | |
| ***Well Depth:*** | | ***Concession:*** | |
| ***Overburden/Bedrock:*** | | ***Concession Name:*** | |
| ***Pump Rate:*** | | ***Easting NAD83:*** | |
| ***Static Water Level:*** | | ***Northing NAD83:*** | |
| ***Flowing (Y/N):*** | | ***Zone:*** | |
| ***Flow Rate:*** | | ***UTM Reliability:*** | |
| ***Clear/Cloudy:*** | | | |

***PDF URL (Map):***

***Additional Detail(s) (Map)***

| | |
|---|---|
| ***Well Completed Date:*** | 2018/06/18 |
| ***Year Completed:*** | 2018 |
| ***Depth (m):*** | |
| ***Latitude:*** | 43.6540247406091 |
| ***Longitude:*** | -79.4463598320707 |
| ***Path:*** | |

***Bore Hole Information***

| | | | |
|---|---|---|---|
| ***Bore Hole ID:*** | 1007298092 | ***Elevation:*** | |
| ***DP2BR:*** | | ***Elevrc:*** | |
| ***Spatial Status:*** | | ***Zone:*** | 17 |
| ***Code OB:*** | | ***East83:*** | 625284.00 |
| ***Code OB Desc:*** | | ***North83:*** | 4834620.00 |
| ***Open Hole:*** | | ***Org CS:*** | UTM83 |
| ***Cluster Kind:*** | | ***UTMRC:*** | 4 |
| ***Date Completed:*** | 18-Jun-2018 00:00:00 | ***UTMRC Desc:*** | margin of error : 30 m - 100 m |
| ***Remarks:*** | | ***Location Method:*** | wwr |
| ***Elevrc Desc:*** | | | |
| ***Location Source Date:*** | | | |
| ***Improvement Location Source:*** | | | |
| ***Improvement Location Method:*** | | | |
| ***Source Revision Comment:*** | | | |
| ***Supplier Comment:*** | | | |

***Overburden and Bedrock Materials Interval***

| | |
|---|---|
| ***Formation ID:*** | 1007542850 |
| ***Layer:*** | |
| ***Color:*** | |
| ***General Color:*** | |
| ***Mat1:*** | |
| ***Most Common Material:*** | |
| ***Mat2:*** | |
| ***Mat2 Desc:*** | |
| ***Mat3:*** | |
| ***Mat3 Desc:*** | |
| ***Formation Top Depth:*** | |
| ***Formation End Depth:*** | |
| ***Formation End Depth UOM:*** | ft |

***Annular Space/Abandonment Sealing Record***

| | |
|---|---|
| ***Plug ID:*** | 1007542858 |
| ***Layer:*** | 1 |

| | |
|---|---|
| ***Plug From:*** | 0.0 |
| ***Plug To:*** | 4.0 |
| ***Plug Depth UOM:*** | ft |

***Annular Space/Abandonment Sealing Record***

| | |
|---|---|
| ***Plug ID:*** | 1007542859 |
| ***Layer:*** | 2 |
| ***Plug From:*** | 4.0 |
| ***Plug To:*** | 15.0 |
| ***Plug Depth UOM:*** | ft |

***Method of Construction & Well Use***

| | |
|---|---|
| ***Method Construction ID:*** | 1007542857 |
| ***Method Construction Code:*** | 6 |
| ***Method Construction:*** | Boring |
| ***Other Method Construction:*** | |

***Pipe Information***

| | |
|---|---|
| ***Pipe ID:*** | 1007542849 |
| ***Casing No:*** | 0 |
| ***Comment:*** | |
| ***Alt Name:*** | |

***Construction Record - Casing***

| | |
|---|---|
| ***Casing ID:*** | 1007542853 |
| ***Layer:*** | 1 |
| ***Material:*** | 5 |
| ***Open Hole or Material:*** | PLASTIC |
| ***Depth From:*** | 0.0 |
| ***Depth To:*** | 5.0 |
| ***Casing Diameter:*** | 2.0 |
| ***Casing Diameter UOM:*** | inch |
| ***Casing Depth UOM:*** | ft |

***Construction Record - Screen***

| | |
|---|---|
| ***Screen ID:*** | 1007542854 |
| ***Layer:*** | 1 |
| ***Slot:*** | 10 |
| ***Screen Top Depth:*** | 5.0 |
| ***Screen End Depth:*** | 15.0 |
| ***Screen Material:*** | 5 |
| ***Screen Depth UOM:*** | ft |
| ***Screen Diameter UOM:*** | inch |
| ***Screen Diameter:*** | 2.375 |

***Water Details***

| | |
|---|---|
| ***Water ID:*** | 1007542852 |
| ***Layer:*** | 1 |
| ***Kind Code:*** | |
| ***Kind:*** | |
| ***Water Found Depth:*** | 10.0 |
| ***Water Found Depth UOM:*** | ft |

| Map Key | Number of Records | Direction/ Distance (m) | Elev/Diff (m) | Site | DB |
|---|---|---|---|---|---|

***Hole Diameter***

| | |
|---|---|
| ***Hole ID:*** | 1007542851 |
| ***Diameter:*** | 8.0 |
| ***Depth From:*** | 0.0 |
| ***Depth To:*** | 15.0 |
| ***Hole Depth UOM:*** | ft |
| ***Hole Diameter UOM:*** | inch |

---

**220** ***1 of 2*** ***NE/154.9*** ***109.8 / 0.00*** ***Sherrin [James P]***
***1425 Bloor St W***
***Toronto ON M6P 3L6*** ***TANK***

| | |
|---|---|
| ***Permit Date:*** | 11/8/1929 |
| ***Permit Type:*** | BP A26946 |
| ***User Type:*** | |
| ***Installation Type:*** | Gasoline tank |
| ***Installation Size:*** | |
| ***Installation Config.:*** | 1 x Gasoline tank |
| ***No. Tanks Installed:*** | 1 |
| ***Units of Measure:*** | |
| ***Value/Tank ($):*** | 100 |
| ***Capacity(gal):*** | |
| ***Reference:*** | CTA Building permits |
| ***Location Desc:*** | rear 1425 Bloor St W |

---

**220** ***2 of 2*** ***NE/154.9*** ***109.8 / 0.00*** ***Physicians for Aid and Relief***
***1425 Bloor St W***
***Toronto ON M6P 3L6*** ***SCT***

| | |
|---|---|
| ***Established:*** | 1984 |
| ***Plant Size (ft²):*** | |
| ***Employment:*** | 10 |

***--Details--***

| | |
|---|---|
| ***Description:*** | Periodical Publishers |
| ***SIC/NAICS Code:*** | 511120 |
| ***Description:*** | Business Associations |
| ***SIC/NAICS Code:*** | 813910 |

---

**221** ***1 of 3*** ***ESE/155.0*** ***109.8 / 0.00*** ***158 STIRLING RD.***
***TORONTO ON*** ***WWIS***

| | | | |
|---|---|---|---|
| ***Well ID:*** | 7322930 | ***Data Entry Status:*** | |
| ***Construction Date:*** | | ***Data Src:*** | |
| ***Primary Water Use:*** | | ***Date Received:*** | 11/26/2018 |
| ***Sec. Water Use:*** | | ***Selected Flag:*** | TRUE |
| ***Final Well Status:*** | 0 | ***Abandonment Rec:*** | |
| ***Water Type:*** | | ***Contractor:*** | 7424 |
| ***Casing Material:*** | | ***Form Version:*** | 7 |
| ***Audit No:*** | Z289820 | ***Owner:*** | |
| ***Tag:*** | | ***Street Name:*** | 158 STIRLING RD. |
| ***Construction Method:*** | | ***County:*** | YORK AND TORONTO |
| ***Elevation (m):*** | | ***Municipality:*** | TORONTO CITY |
| ***Elevation Reliability:*** | | ***Site Info:*** | |
| ***Depth to Bedrock:*** | | ***Lot:*** | |
| ***Well Depth:*** | | ***Concession:*** | |
| ***Overburden/Bedrock:*** | | ***Concession Name:*** | |
| ***Pump Rate:*** | | ***Easting NAD83:*** | |

***Static Water Level:***
***Flowing (Y/N):***
***Flow Rate:***
***Clear/Cloudy:***

***Northing NAD83:***
***Zone:***
***UTM Reliability:***

***PDF URL (Map):***

***Additional Detail(s) (Map)***

***Well Completed Date:*** 2018/10/25
***Year Completed:*** 2018
***Depth (m):***
***Latitude:*** 43.6538997413289
***Longitude:*** -79.4464374599981
***Path:***

***Bore Hole Information***

***Bore Hole ID:*** 1007316415
***DP2BR:***
***Spatial Status:***
***Code OB:***
***Code OB Desc:***
***Open Hole:***
***Cluster Kind:***
***Date Completed:*** 25-Oct-2018 00:00:00
***Remarks:***
***Elevrc Desc:***
***Location Source Date:***
***Improvement Location Source:***
***Improvement Location Method:***
***Source Revision Comment:***
***Supplier Comment:***

***Elevation:***
***Elevrc:***
***Zone:*** 17
***East83:*** 625278.00
***North83:*** 4834606.00
***Org CS:*** UTM83
***UTMRC:*** 4
***UTMRC Desc:*** margin of error : 30 m - 100 m
***Location Method:*** wwr

***Overburden and Bedrock Materials Interval***

***Formation ID:*** 1007641748
***Layer:***
***Color:***
***General Color:***
***Mat1:***
***Most Common Material:***
***Mat2:***
***Mat2 Desc:***
***Mat3:***
***Mat3 Desc:***
***Formation Top Depth:***
***Formation End Depth:***
***Formation End Depth UOM:*** ft

***Annular Space/Abandonment Sealing Record***

***Plug ID:*** 1007641754
***Layer:*** 1
***Plug From:*** 0.0
***Plug To:*** 20.0
***Plug Depth UOM:*** ft

***Method of Construction & Well Use***

***Method Construction ID:*** 1007641753
***Method Construction Code:***
***Method Construction:***
***Other Method Construction:***

***Pipe Information***

***Pipe ID:*** 1007641747
***Casing No:*** 0
***Comment:***
***Alt Name:***

***Construction Record - Casing***

***Casing ID:*** 1007641751
***Layer:***
***Material:***
***Open Hole or Material:***
***Depth From:***
***Depth To:***
***Casing Diameter:***
***Casing Diameter UOM:*** inch
***Casing Depth UOM:*** ft

***Construction Record - Screen***

***Screen ID:*** 1007641752
***Layer:***
***Slot:***
***Screen Top Depth:***
***Screen End Depth:***
***Screen Material:***
***Screen Depth UOM:*** ft
***Screen Diameter UOM:*** inch
***Screen Diameter:***

***Water Details***

***Water ID:*** 1007641750
***Layer:***
***Kind Code:***
***Kind:***
***Water Found Depth:***
***Water Found Depth UOM:*** ft

***Hole Diameter***

***Hole ID:*** 1007641749
***Diameter:***
***Depth From:***
***Depth To:***
***Hole Depth UOM:*** ft
***Hole Diameter UOM:*** inch

| | | | | | |
|---|---|---|---|---|---|
| 221 | *2 of 3* | *ESE/155.0* | *109.8 / 0.00* | *158 STIRLING RD. TORONTO ON* | *WWIS* |

***Well ID:*** 7322931
***Construction Date:***
***Primary Water Use:***
***Data Entry Status:***
***Data Src:***
***Date Received:*** 11/26/2018

| | | | |
|---|---|---|---|
| **Sec. Water Use:** | | **Selected Flag:** | TRUE |
| **Final Well Status:** | 0 | **Abandonment Rec:** | |
| **Water Type:** | | **Contractor:** | 7424 |
| **Casing Material:** | | **Form Version:** | 7 |
| **Audit No:** | Z289819 | **Owner:** | |
| **Tag:** | | **Street Name:** | 158 STIRLING RD. |
| **Construction Method:** | | **County:** | YORK AND TORONTO |
| **Elevation (m):** | | **Municipality:** | TORONTO CITY |
| **Elevation Reliability:** | | **Site Info:** | |
| **Depth to Bedrock:** | | **Lot:** | |
| **Well Depth:** | | **Concession:** | |
| **Overburden/Bedrock:** | | **Concession Name:** | |
| **Pump Rate:** | | **Easting NAD83:** | |
| **Static Water Level:** | | **Northing NAD83:** | |
| **Flowing (Y/N):** | | **Zone:** | |
| **Flow Rate:** | | **UTM Reliability:** | |
| **Clear/Cloudy:** | | | |

**PDF URL (Map):**

***Additional Detail(s) (Map)***

| | |
|---|---|
| **Well Completed Date:** | 2018/10/25 |
| **Year Completed:** | 2018 |
| **Depth (m):** | |
| **Latitude:** | 43.6538997413289 |
| **Longitude:** | -79.4464374599981 |
| **Path:** | |

***Bore Hole Information***

| | | | |
|---|---|---|---|
| **Bore Hole ID:** | 1007316549 | **Elevation:** | |
| **DP2BR:** | | **Elevrc:** | |
| **Spatial Status:** | | **Zone:** | 17 |
| **Code OB:** | | **East83:** | 625278.00 |
| **Code OB Desc:** | | **North83:** | 4834606.00 |
| **Open Hole:** | | **Org CS:** | UTM83 |
| **Cluster Kind:** | | **UTMRC:** | 4 |
| **Date Completed:** | 25-Oct-2018 00:00:00 | **UTMRC Desc:** | margin of error : 30 m - 100 m |
| **Remarks:** | | **Location Method:** | wwr |
| **Elevrc Desc:** | | | |
| **Location Source Date:** | | | |
| **Improvement Location Source:** | | | |
| **Improvement Location Method:** | | | |
| **Source Revision Comment:** | | | |
| **Supplier Comment:** | | | |

***Overburden and Bedrock Materials Interval***

| | |
|---|---|
| **Formation ID:** | 1007641756 |
| **Layer:** | |
| **Color:** | |
| **General Color:** | |
| **Mat1:** | |
| **Most Common Material:** | |
| **Mat2:** | |
| **Mat2 Desc:** | |
| **Mat3:** | |
| **Mat3 Desc:** | |
| **Formation Top Depth:** | |
| **Formation End Depth:** | |
| **Formation End Depth UOM:** | ft |

***Annular Space/Abandonment Sealing Record***

| | |
|---|---|
| ***Plug ID:*** | 1007641762 |
| ***Layer:*** | 1 |
| ***Plug From:*** | 0.0 |
| ***Plug To:*** | 30.0 |
| ***Plug Depth UOM:*** | ft |

***Method of Construction & Well Use***

| | |
|---|---|
| ***Method Construction ID:*** | 1007641761 |
| ***Method Construction Code:*** | |
| ***Method Construction:*** | |
| ***Other Method Construction:*** | |

***Pipe Information***

| | |
|---|---|
| ***Pipe ID:*** | 1007641755 |
| ***Casing No:*** | 0 |
| ***Comment:*** | |
| ***Alt Name:*** | |

***Construction Record - Casing***

| | |
|---|---|
| ***Casing ID:*** | 1007641759 |
| ***Layer:*** | |
| ***Material:*** | |
| ***Open Hole or Material:*** | |
| ***Depth From:*** | |
| ***Depth To:*** | |
| ***Casing Diameter:*** | |
| ***Casing Diameter UOM:*** | inch |
| ***Casing Depth UOM:*** | ft |

***Construction Record - Screen***

| | |
|---|---|
| ***Screen ID:*** | 1007641760 |
| ***Layer:*** | |
| ***Slot:*** | |
| ***Screen Top Depth:*** | |
| ***Screen End Depth:*** | |
| ***Screen Material:*** | |
| ***Screen Depth UOM:*** | ft |
| ***Screen Diameter UOM:*** | inch |
| ***Screen Diameter:*** | |

***Water Details***

| | |
|---|---|
| ***Water ID:*** | 1007641758 |
| ***Layer:*** | |
| ***Kind Code:*** | |
| ***Kind:*** | |
| ***Water Found Depth:*** | |
| ***Water Found Depth UOM:*** | ft |

***Hole Diameter***

| | |
|---|---|
| **Hole ID:** | 1007641757 |
| **Diameter:** | |
| **Depth From:** | |
| **Depth To:** | |
| **Hole Depth UOM:** | ft |
| **Hole Diameter UOM:** | inch |

| 221 | 3 of 3 | ESE/155.0 | 109.8 / 0.00 | 158 STIRLING RD. TORONTO ON | WWIS |
|---|---|---|---|---|---|

| | | | |
|---|---|---|---|
| **Well ID:** | 7322932 | **Data Entry Status:** | |
| **Construction Date:** | | **Data Src:** | |
| **Primary Water Use:** | | **Date Received:** | 11/26/2018 |
| **Sec. Water Use:** | | **Selected Flag:** | TRUE |
| **Final Well Status:** | 0 | **Abandonment Rec:** | |
| **Water Type:** | | **Contractor:** | 7424 |
| **Casing Material:** | | **Form Version:** | 7 |
| **Audit No:** | Z289818 | **Owner:** | |
| **Tag:** | | **Street Name:** | 158 STIRLING RD. |
| **Construction Method:** | | **County:** | YORK AND TORONTO |
| **Elevation (m):** | | **Municipality:** | TORONTO CITY |
| **Elevation Reliability:** | | **Site Info:** | |
| **Depth to Bedrock:** | | **Lot:** | |
| **Well Depth:** | | **Concession:** | |
| **Overburden/Bedrock:** | | **Concession Name:** | |
| **Pump Rate:** | | **Easting NAD83:** | |
| **Static Water Level:** | | **Northing NAD83:** | |
| **Flowing (Y/N):** | | **Zone:** | |
| **Flow Rate:** | | **UTM Reliability:** | |
| **Clear/Cloudy:** | | | |

**PDF URL (Map):**

***Additional Detail(s) (Map)***

| | |
|---|---|
| **Well Completed Date:** | 2018/10/25 |
| **Year Completed:** | 2018 |
| **Depth (m):** | |
| **Latitude:** | 43.6538997413289 |
| **Longitude:** | -79.4464374599981 |
| **Path:** | |

***Bore Hole Information***

| | | | |
|---|---|---|---|
| **Bore Hole ID:** | 1007316570 | **Elevation:** | |
| **DP2BR:** | | **Elevrc:** | |
| **Spatial Status:** | | **Zone:** | 17 |
| **Code OB:** | | **East83:** | 625278.00 |
| **Code OB Desc:** | | **North83:** | 4834606.00 |
| **Open Hole:** | | **Org CS:** | UTM83 |
| **Cluster Kind:** | | **UTMRC:** | 4 |
| **Date Completed:** | 25-Oct-2018 00:00:00 | **UTMRC Desc:** | margin of error : 30 m - 100 m |
| **Remarks:** | | **Location Method:** | wwr |
| **Elevrc Desc:** | | | |
| **Location Source Date:** | | | |
| **Improvement Location Source:** | | | |
| **Improvement Location Method:** | | | |
| **Source Revision Comment:** | | | |
| **Supplier Comment:** | | | |

***Overburden and Bedrock Materials Interval***

| | |
|---|---|
| ***Formation ID:*** | 1007641764 |
| ***Layer:*** | |
| ***Color:*** | |
| ***General Color:*** | |
| ***Mat1:*** | |
| ***Most Common Material:*** | |
| ***Mat2:*** | |
| ***Mat2 Desc:*** | |
| ***Mat3:*** | |
| ***Mat3 Desc:*** | |
| ***Formation Top Depth:*** | |
| ***Formation End Depth:*** | |
| ***Formation End Depth UOM:*** | ft |

***Annular Space/Abandonment Sealing Record***

| | |
|---|---|
| ***Plug ID:*** | 1007641770 |
| ***Layer:*** | 1 |
| ***Plug From:*** | 0.0 |
| ***Plug To:*** | 45.0 |
| ***Plug Depth UOM:*** | ft |

***Method of Construction & Well Use***

| | |
|---|---|
| ***Method Construction ID:*** | 1007641769 |
| ***Method Construction Code:*** | |
| ***Method Construction:*** | |
| ***Other Method Construction:*** | |

***Pipe Information***

| | |
|---|---|
| ***Pipe ID:*** | 1007641763 |
| ***Casing No:*** | 0 |
| ***Comment:*** | |
| ***Alt Name:*** | |

***Construction Record - Casing***

| | |
|---|---|
| ***Casing ID:*** | 1007641767 |
| ***Layer:*** | |
| ***Material:*** | |
| ***Open Hole or Material:*** | |
| ***Depth From:*** | |
| ***Depth To:*** | |
| ***Casing Diameter:*** | |
| ***Casing Diameter UOM:*** | inch |
| ***Casing Depth UOM:*** | ft |

***Construction Record - Screen***

| | |
|---|---|
| ***Screen ID:*** | 1007641768 |
| ***Layer:*** | |
| ***Slot:*** | |
| ***Screen Top Depth:*** | |
| ***Screen End Depth:*** | |
| ***Screen Material:*** | |
| ***Screen Depth UOM:*** | ft |
| ***Screen Diameter UOM:*** | inch |
| ***Screen Diameter:*** | |

***Water Details***

| | |
|---|---|
| ***Water ID:*** | 1007641766 |
| ***Layer:*** | |
| ***Kind Code:*** | |
| ***Kind:*** | |
| ***Water Found Depth:*** | |
| ***Water Found Depth UOM:*** | ft |

***Hole Diameter***

| | |
|---|---|
| ***Hole ID:*** | 1007641765 |
| ***Diameter:*** | |
| ***Depth From:*** | |
| ***Depth To:*** | |
| ***Hole Depth UOM:*** | ft |
| ***Hole Diameter UOM:*** | inch |

---

**222** | ***1 of 1*** | ***WNW/155.7*** | ***110.5 / 0.65*** | ***32 WEST OF WEST CURBRINE DUNDAS Toronto ON*** | ***WWIS***

| | | | |
|---|---|---|---|
| ***Well ID:*** | 7203751 | ***Data Entry Status:*** | |
| ***Construction Date:*** | | ***Data Src:*** | |
| ***Primary Water Use:*** | Monitoring | ***Date Received:*** | 6/24/2013 |
| ***Sec. Water Use:*** | | ***Selected Flag:*** | TRUE |
| ***Final Well Status:*** | Test Hole | ***Abandonment Rec:*** | |
| ***Water Type:*** | | ***Contractor:*** | 6607 |
| ***Casing Material:*** | | ***Form Version:*** | 7 |
| ***Audit No:*** | Z147996 | ***Owner:*** | |
| ***Tag:*** | A141628 | ***Street Name:*** | 32 WEST OF WEST CURBRINE DUNDAS |
| ***Construction Method:*** | | ***County:*** | YORK AND TORONTO |
| ***Elevation (m):*** | | ***Municipality:*** | TORONTO CITY |
| ***Elevation Reliability:*** | | ***Site Info:*** | |
| ***Depth to Bedrock:*** | | ***Lot:*** | |
| ***Well Depth:*** | | ***Concession:*** | |
| ***Overburden/Bedrock:*** | | ***Concession Name:*** | |
| ***Pump Rate:*** | | ***Easting NAD83:*** | |
| ***Static Water Level:*** | | ***Northing NAD83:*** | |
| ***Flowing (Y/N):*** | | ***Zone:*** | |
| ***Flow Rate:*** | | ***UTM Reliability:*** | |
| ***Clear/Cloudy:*** | | | |

***PDF URL (Map):*** https://d2khazk8e83rdv.cloudfront.net/moe_mapping/downloads/2Water/Wells_pdfs/720\7203751.pdf

***Additional Detail(s) (Map)***

| | |
|---|---|
| ***Well Completed Date:*** | 2013/03/23 |
| ***Year Completed:*** | 2013 |
| ***Depth (m):*** | 4.6 |
| ***Latitude:*** | 43.6567976064054 |
| ***Longitude:*** | -79.4529726631047 |
| ***Path:*** | 720\7203751.pdf |

***Bore Hole Information***

| | | | |
|---|---|---|---|
| ***Bore Hole ID:*** | 1004371106 | ***Elevation:*** | |
| ***DP2BR:*** | | ***Elevrc:*** | |
| ***Spatial Status:*** | | ***Zone:*** | 17 |
| ***Code OB:*** | | ***East83:*** | 624745.00 |
| ***Code OB Desc:*** | | ***North83:*** | 4834918.00 |
| ***Open Hole:*** | | ***Org CS:*** | UTM83 |

| | | | |
|---|---|---|---|
| ***Cluster Kind:*** | | ***UTMRC:*** | 4 |
| ***Date Completed:*** | 23-Mar-2013 00:00:00 | ***UTMRC Desc:*** | margin of error : 30 m - 100 m |
| ***Remarks:*** | | ***Location Method:*** | wwr |
| ***Elevrc Desc:*** | | | |
| ***Location Source Date:*** | | | |
| ***Improvement Location Source:*** | | | |
| ***Improvement Location Method:*** | | | |
| ***Source Revision Comment:*** | | | |
| ***Supplier Comment:*** | | | |

***Overburden and Bedrock Materials Interval***

| | |
|---|---|
| ***Formation ID:*** | 1004962898 |
| ***Layer:*** | 2 |
| ***Color:*** | 2 |
| ***General Color:*** | GREY |
| ***Mat1:*** | 28 |
| ***Most Common Material:*** | SAND |
| ***Mat2:*** | 06 |
| ***Mat2 Desc:*** | SILT |
| ***Mat3:*** | 66 |
| ***Mat3 Desc:*** | DENSE |
| ***Formation Top Depth:*** | 3.4000000953674316 |
| ***Formation End Depth:*** | 4.599999904632568 |
| ***Formation End Depth UOM:*** | m |

***Overburden and Bedrock Materials Interval***

| | |
|---|---|
| ***Formation ID:*** | 1004962897 |
| ***Layer:*** | 1 |
| ***Color:*** | 6 |
| ***General Color:*** | BROWN |
| ***Mat1:*** | 28 |
| ***Most Common Material:*** | SAND |
| ***Mat2:*** | 11 |
| ***Mat2 Desc:*** | GRAVEL |
| ***Mat3:*** | 77 |
| ***Mat3 Desc:*** | LOOSE |
| ***Formation Top Depth:*** | 0.0 |
| ***Formation End Depth:*** | 3.4000000953674316 |
| ***Formation End Depth UOM:*** | m |

***Annular Space/Abandonment Sealing Record***

| | |
|---|---|
| ***Plug ID:*** | 1004962905 |
| ***Layer:*** | 1 |
| ***Plug From:*** | 0.0 |
| ***Plug To:*** | 0.30000001192092896 |
| ***Plug Depth UOM:*** | m |

***Method of Construction & Well Use***

| | |
|---|---|
| ***Method Construction ID:*** | 1004962904 |
| ***Method Construction Code:*** | |
| ***Method Construction:*** | |
| ***Other Method Construction:*** | |

***Pipe Information***

**Pipe ID:** 1004962896
**Casing No:** 0
**Comment:**
**Alt Name:**

***Construction Record - Casing***

**Casing ID:** 1004962901
**Layer:** 1
**Material:** 5
**Open Hole or Material:** PLASTIC
**Depth From:** 0.0
**Depth To:** 1.5
**Casing Diameter:** 5.099999904632568
**Casing Diameter UOM:** cm
**Casing Depth UOM:** m

***Construction Record - Screen***

**Screen ID:** 1004962902
**Layer:** 1
**Slot:** 10
**Screen Top Depth:** 1.399999976158142
**Screen End Depth:** 4.599999904632568
**Screen Material:** 5
**Screen Depth UOM:** m
**Screen Diameter UOM:** cm
**Screen Diameter:** 6.400000095367432

***Water Details***

**Water ID:** 1004962900
**Layer:** 1
**Kind Code:** 1
**Kind:** FRESH
**Water Found Depth:** 2.0
**Water Found Depth UOM:** m

***Hole Diameter***

**Hole ID:** 1004962899
**Diameter:** 21.0
**Depth From:** 0.0
**Depth To:** 4.599999904632568
**Hole Depth UOM:** m
**Hole Diameter UOM:** cm

| | | | | | |
|---|---|---|---|---|---|
| 223 | 1 of 1 | E/157.4 | 109.8 / 0.00 | J.B. GARDENING<br>218 STERLING ROAD<br>TORONTO ON M6R 2B9 | PES |

**Detail Licence No:**
**Licence No:**
**Status:**
**Approval Date:**
**Report Source:**
**Licence Type:**
**Licence Type Code:**
**Licence Class:**
**Licence Control:**
**Latitude:**

**Operator Box:**
**Operator Class:**
**Operator No:**
**Operator Type:**
**Oper Area Code:**
**Oper Phone No:**
**Operator Ext:**
**Operator Lot:**
**Oper Concession:**
**Operator Region:**

| | | | |
|---|---|---|---|
| **Longitude:** | | **Operator District:** | |
| **Lot:** | | **Operator County:** | |
| **Concession:** | | **Op Municipality:** | |
| **Region:** | | **Post Office Box:** | |
| **District:** | | **MOE District:** | |
| **County:** | | **SWP Area Name:** | |
| **Trade Name:** | | | |
| **PDF Link:** | | | |
| **PDF Site Location:** | | | |

| 224 | 1 of 1 | NE/157.8 | 109.8 / 0.00 | ON | BORE |
|---|---|---|---|---|---|

| | | | |
|---|---|---|---|
| **Borehole ID:** | 636743 | **Inclin FLG:** | No |
| **OGF ID:** | 215537140 | **SP Status:** | Initial Entry |
| **Status:** | | **Surv Elev:** | No |
| **Type:** | Borehole | **Piezometer:** | No |
| **Use:** | Geotechnical/Geological Investigation | **Primary Name:** | |
| **Completion Date:** | SEP-1960 | **Municipality:** | |
| **Static Water Level:** | | **Lot:** | |
| **Primary Water Use:** | Not Used | **Township:** | |
| **Sec. Water Use:** | | **Latitude DD:** | 43.657322 |
| **Total Depth m:** | 20.1 | **Longitude DD:** | -79.448623 |
| **Depth Ref:** | Ground Surface | **UTM Zone:** | 17 |
| **Depth Elev:** | | **Easting:** | 625095 |
| **Drill Method:** | Boring | **Northing:** | 4834983 |
| **Orig Ground Elev m:** | 112 | **Location Accuracy:** | |
| **Elev Reliabil Note:** | | **Accuracy:** | Not Applicable |
| **DEM Ground Elev m:** | 112 | | |
| **Concession:** | | | |
| **Location D:** | | | |
| **Survey D:** | | | |
| **Comments:** | | | |

***Borehole Geology Stratum***

| | | | |
|---|---|---|---|
| **Geology Stratum ID:** | 218478173 | **Mat Consistency:** | Soft |
| **Top Depth:** | 10.4 | **Material Moisture:** | |
| **Bottom Depth:** | 13.1 | **Material Texture:** | |
| **Material Color:** | Grey | **Non Geo Mat Type:** | |
| **Material 1:** | Till | **Geologic Formation:** | |
| **Material 2:** | Silt | **Geologic Group:** | |
| **Material 3:** | Clay | **Geologic Period:** | |
| **Material 4:** | Sand | **Depositional Gen:** | glacial |
| **Gsc Material Description:** | | | |
| **Stratum Description:** | TILL,SILT,CLAY,SAND.GREY,GLACIAL,SOFT,AGE GLACIAL. | | |

| | | | |
|---|---|---|---|
| **Geology Stratum ID:** | 218478174 | **Mat Consistency:** | Dense |
| **Top Depth:** | 13.1 | **Material Moisture:** | |
| **Bottom Depth:** | 14.6 | **Material Texture:** | |
| **Material Color:** | Grey | **Non Geo Mat Type:** | |
| **Material 1:** | Till | **Geologic Formation:** | |
| **Material 2:** | Sand | **Geologic Group:** | |
| **Material 3:** | Clay | **Geologic Period:** | |
| **Material 4:** | Silt | **Depositional Gen:** | glacial |
| **Gsc Material Description:** | | | |
| **Stratum Description:** | TILL,SAND,CLAY,SILT.GREY,GLACIAL,DENSE, AGE GLACIAL. | | |

| | | | |
|---|---|---|---|
| **Geology Stratum ID:** | 218478175 | **Mat Consistency:** | Hard |
| **Top Depth:** | 14.6 | **Material Moisture:** | |
| **Bottom Depth:** | 20.1 | **Material Texture:** | |
| **Material Color:** | Grey | **Non Geo Mat Type:** | |
| **Material 1:** | Till | **Geologic Formation:** | |

| | | | |
|---|---|---|---|
| **Material 2:** | Silt | **Geologic Group:** | |
| **Material 3:** | Clay | **Geologic Period:** | |
| **Material 4:** | Sand | **Depositional Gen:** | glacial |
| **Gsc Material Description:** | | | |
| **Stratum Description:** | TILL,SILT,CLAY,SAND.GREY,GLACIAL,HARD,AGE GLACIAL.0026001000340007004300200048003 5 **Note: Many records provided by the department have a truncated [Stratum Description] field. | | |

| | | | |
|---|---|---|---|
| **Geology Stratum ID:** | 218478171 | **Mat Consistency:** | |
| **Top Depth:** | 0 | **Material Moisture:** | |
| **Bottom Depth:** | 7.9 | **Material Texture:** | |
| **Material Color:** | | **Non Geo Mat Type:** | |
| **Material 1:** | Fill | **Geologic Formation:** | |
| **Material 2:** | Gravel | **Geologic Group:** | |
| **Material 3:** | Sand | **Geologic Period:** | |
| **Material 4:** | Clay | **Depositional Gen:** | fill |
| **Gsc Material Description:** | | | |
| **Stratum Description:** | FILL,GRAVEL,SAND, CLAY. | | |

| | | | |
|---|---|---|---|
| **Geology Stratum ID:** | 218478172 | **Mat Consistency:** | Stiff |
| **Top Depth:** | 7.9 | **Material Moisture:** | |
| **Bottom Depth:** | 10.4 | **Material Texture:** | |
| **Material Color:** | Grey | **Non Geo Mat Type:** | |
| **Material 1:** | Till | **Geologic Formation:** | |
| **Material 2:** | Silt | **Geologic Group:** | |
| **Material 3:** | Clay | **Geologic Period:** | |
| **Material 4:** | Sand | **Depositional Gen:** | glacial |
| **Gsc Material Description:** | | | |
| **Stratum Description:** | TILL,SILT,CLAY,SAND.GREY,GLACIAL,STIFF, AGE GLACIAL. | | |

***Source***

| | | | |
|---|---|---|---|
| **Source Type:** | Data Survey | **Source Appl:** | Spatial/Tabular |
| **Source Orig:** | Geological Survey of Canada | **Source Iden:** | 1 |
| **Source Date:** | 1956-1972 | **Scale or Res:** | Varies |
| **Confidence:** | M | **Horizontal:** | NAD27 |
| **Observatio:** | | **Verticalda:** | Mean Average Sea Level |
| **Source Name:** | Urban Geology Automated Information System (UGAIS) | | |
| **Source Details:** | File: TOR1A.txt RecordID: 047030 NTS_Sheet: 30M11E | | |
| **Confiden 1:** | Reliable information but incomplete. | | |

***Source List***

| | | | |
|---|---|---|---|
| **Source Identifier:** | 1 | **Horizontal Datum:** | NAD27 |
| **Source Type:** | Data Survey | **Vertical Datum:** | Mean Average Sea Level |
| **Source Date:** | 1956-1972 | **Projection Name:** | Universal Transverse Mercator |
| **Scale or Resolution:** | Varies | | |
| **Source Name:** | Urban Geology Automated Information System (UGAIS) | | |
| **Source Originators:** | Geological Survey of Canada | | |

| 225 | 1 of 1 | E/157.8 | 109.8 / 0.00 | 200 STERLING RD TORONTO ON | WWIS |
|---|---|---|---|---|---|

| | | | |
|---|---|---|---|
| **Well ID:** | 7292328 | **Data Entry Status:** | |
| **Construction Date:** | | **Data Src:** | |
| **Primary Water Use:** | Monitoring | **Date Received:** | 8/11/2017 |
| **Sec. Water Use:** | | **Selected Flag:** | TRUE |
| **Final Well Status:** | Observation Wells | **Abandonment Rec:** | |
| **Water Type:** | | **Contractor:** | 7472 |
| **Casing Material:** | | **Form Version:** | 7 |
| **Audit No:** | Z259510 | **Owner:** | |
| **Tag:** | A227421 | **Street Name:** | 200 STERLING RD |
| **Construction Method:** | | **County:** | YORK AND TORONTO |
| **Elevation (m):** | | **Municipality:** | TORONTO CITY |

| | | | |
|---|---|---|---|
| ***Elevation Reliability:*** | | ***Site Info:*** | |
| ***Depth to Bedrock:*** | | ***Lot:*** | |
| ***Well Depth:*** | | ***Concession:*** | |
| ***Overburden/Bedrock:*** | | ***Concession Name:*** | |
| ***Pump Rate:*** | | ***Easting NAD83:*** | |
| ***Static Water Level:*** | | ***Northing NAD83:*** | |
| ***Flowing (Y/N):*** | | ***Zone:*** | |
| ***Flow Rate:*** | | ***UTM Reliability:*** | |
| ***Clear/Cloudy:*** | | | |

***PDF URL (Map):***

***Additional Detail(s) (Map)***

| | |
|---|---|
| ***Well Completed Date:*** | 2017/06/21 |
| ***Year Completed:*** | 2017 |
| ***Depth (m):*** | 6.096 |
| ***Latitude:*** | 43.6554408900331 |
| ***Longitude:*** | -79.446546532755 |
| ***Path:*** | |

***Bore Hole Information***

| | | | |
|---|---|---|---|
| ***Bore Hole ID:*** | 1006709774 | ***Elevation:*** | |
| ***DP2BR:*** | | ***Elevrc:*** | |
| ***Spatial Status:*** | | ***Zone:*** | 17 |
| ***Code OB:*** | | ***East83:*** | 625266.00 |
| ***Code OB Desc:*** | | ***North83:*** | 4834777.00 |
| ***Open Hole:*** | | ***Org CS:*** | UTM83 |
| ***Cluster Kind:*** | | ***UTMRC:*** | 4 |
| ***Date Completed:*** | 21-Jun-2017 00:00:00 | ***UTMRC Desc:*** | margin of error : 30 m - 100 m |
| ***Remarks:*** | | ***Location Method:*** | wwr |
| ***Elevrc Desc:*** | | | |
| ***Location Source Date:*** | | | |
| ***Improvement Location Source:*** | | | |
| ***Improvement Location Method:*** | | | |
| ***Source Revision Comment:*** | | | |
| ***Supplier Comment:*** | | | |

***Overburden and Bedrock Materials Interval***

| | |
|---|---|
| ***Formation ID:*** | 1006847370 |
| ***Layer:*** | 2 |
| ***Color:*** | 6 |
| ***General Color:*** | BROWN |
| ***Mat1:*** | 28 |
| ***Most Common Material:*** | SAND |
| ***Mat2:*** | 11 |
| ***Mat2 Desc:*** | GRAVEL |
| ***Mat3:*** | 06 |
| ***Mat3 Desc:*** | SILT |
| ***Formation Top Depth:*** | 5.0 |
| ***Formation End Depth:*** | 20.0 |
| ***Formation End Depth UOM:*** | ft |

***Overburden and Bedrock Materials Interval***

| | |
|---|---|
| ***Formation ID:*** | 1006847369 |
| ***Layer:*** | 1 |
| ***Color:*** | 6 |

| | |
|---|---|
| ***General Color:*** | BROWN |
| ***Mat1:*** | 01 |
| ***Most Common Material:*** | FILL |
| ***Mat2:*** | |
| ***Mat2 Desc:*** | |
| ***Mat3:*** | 79 |
| ***Mat3 Desc:*** | PACKED |
| ***Formation Top Depth:*** | 0.0 |
| ***Formation End Depth:*** | 5.0 |
| ***Formation End Depth UOM:*** | ft |

***Annular Space/Abandonment Sealing Record***

| | |
|---|---|
| ***Plug ID:*** | 1006847378 |
| ***Layer:*** | 2 |
| ***Plug From:*** | 9.0 |
| ***Plug To:*** | 20.0 |
| ***Plug Depth UOM:*** | ft |

***Annular Space/Abandonment Sealing Record***

| | |
|---|---|
| ***Plug ID:*** | 1006847377 |
| ***Layer:*** | 1 |
| ***Plug From:*** | 0.0 |
| ***Plug To:*** | 9.0 |
| ***Plug Depth UOM:*** | ft |

***Method of Construction & Well Use***

| | |
|---|---|
| ***Method Construction ID:*** | 1006847376 |
| ***Method Construction Code:*** | 6 |
| ***Method Construction:*** | Boring |
| ***Other Method Construction:*** | |

***Pipe Information***

| | |
|---|---|
| ***Pipe ID:*** | 1006847368 |
| ***Casing No:*** | 0 |
| ***Comment:*** | |
| ***Alt Name:*** | |

***Construction Record - Casing***

| | |
|---|---|
| ***Casing ID:*** | 1006847373 |
| ***Layer:*** | 1 |
| ***Material:*** | 5 |
| ***Open Hole or Material:*** | PLASTIC |
| ***Depth From:*** | 0.0 |
| ***Depth To:*** | 10.0 |
| ***Casing Diameter:*** | 2.0 |
| ***Casing Diameter UOM:*** | inch |
| ***Casing Depth UOM:*** | ft |

***Construction Record - Screen***

| | |
|---|---|
| ***Screen ID:*** | 1006847374 |
| ***Layer:*** | 1 |
| ***Slot:*** | 10 |

| | |
|---|---|
| **Screen Top Depth:** | 10.0 |
| **Screen End Depth:** | 20.0 |
| **Screen Material:** | 5 |
| **Screen Depth UOM:** | ft |
| **Screen Diameter UOM:** | inch |
| **Screen Diameter:** | 2.5 |

***Water Details***

| | |
|---|---|
| **Water ID:** | 1006847372 |
| **Layer:** | |
| **Kind Code:** | |
| **Kind:** | |
| **Water Found Depth:** | |
| **Water Found Depth UOM:** | ft |

***Hole Diameter***

| | |
|---|---|
| **Hole ID:** | 1006847371 |
| **Diameter:** | 60.0 |
| **Depth From:** | 0.0 |
| **Depth To:** | 20.0 |
| **Hole Depth UOM:** | ft |
| **Hole Diameter UOM:** | inch |

---

**226** | **1 of 1** | **E/157.9** | **109.8 / 0.00** | **150 Sterling Toronto ON** | **WWIS**

| | | | |
|---|---|---|---|
| **Well ID:** | 7331600 | **Data Entry Status:** | |
| **Construction Date:** | | **Data Src:** | |
| **Primary Water Use:** | Monitoring | **Date Received:** | 4/11/2019 |
| **Sec. Water Use:** | | **Selected Flag:** | TRUE |
| **Final Well Status:** | Observation Wells | **Abandonment Rec:** | |
| **Water Type:** | | **Contractor:** | 6607 |
| **Casing Material:** | | **Form Version:** | 9 |
| **Audit No:** | L4I4Z9VZ | **Owner:** | |
| **Tag:** | A267047 | **Street Name:** | 150 Sterling |
| **Construction Method:** | | **County:** | YORK AND TORONTO |
| **Elevation (m):** | | **Municipality:** | TORONTO CITY |
| **Elevation Reliability:** | | **Site Info:** | |
| **Depth to Bedrock:** | | **Lot:** | |
| **Well Depth:** | | **Concession:** | |
| **Overburden/Bedrock:** | | **Concession Name:** | |
| **Pump Rate:** | | **Easting NAD83:** | |
| **Static Water Level:** | | **Northing NAD83:** | |
| **Flowing (Y/N):** | | **Zone:** | |
| **Flow Rate:** | | **UTM Reliability:** | |
| **Clear/Cloudy:** | | | |

**PDF URL (Map):** https://d2khazk8e83rdv.cloudfront.net/moe_mapping/downloads/2Water/Wells_pdfs/733\7331600.pdf

***Additional Detail(s) (Map)***

| | |
|---|---|
| **Well Completed Date:** | 2019/04/02 |
| **Year Completed:** | 2019 |
| **Depth (m):** | 16.764 |
| **Latitude:** | 43.65443624668 |
| **Longitude:** | -79.4461632073855 |
| **Path:** | 733\7331600.pdf |

***Bore Hole Information***

| | | | |
|---|---|---|---|
| **Bore Hole ID:** | 1007359608 | **Elevation:** | |
| **DP2BR:** | | **Elevrc:** | |
| **Spatial Status:** | | **Zone:** | 17 |
| **Code OB:** | | **East83:** | 625299.00 |
| **Code OB Desc:** | | **North83:** | 4834666.00 |
| **Open Hole:** | | **Org CS:** | UTM83 |
| **Cluster Kind:** | | **UTMRC:** | 4 |
| **Date Completed:** | 02-Apr-2019 00:00:00 | **UTMRC Desc:** | margin of error : 30 m - 100 m |
| **Remarks:** | | **Location Method:** | wwr |
| **Elevrc Desc:** | | | |
| **Location Source Date:** | | | |
| **Improvement Location Source:** | | | |
| **Improvement Location Method:** | | | |
| **Source Revision Comment:** | | | |
| **Supplier Comment:** | | | |

***Overburden and Bedrock Materials Interval***

| | |
|---|---|
| **Formation ID:** | 1007359815 |
| **Layer:** | 1 |
| **Color:** | 6 |
| **General Color:** | BROWN |
| **Mat1:** | 01 |
| **Most Common Material:** | FILL |
| **Mat2:** | 05 |
| **Mat2 Desc:** | CLAY |
| **Mat3:** | 77 |
| **Mat3 Desc:** | LOOSE |
| **Formation Top Depth:** | 0.0 |
| **Formation End Depth:** | 15.0 |
| **Formation End Depth UOM:** | ft |

***Overburden and Bedrock Materials Interval***

| | |
|---|---|
| **Formation ID:** | 1007359817 |
| **Layer:** | 3 |
| **Color:** | 2 |
| **General Color:** | GREY |
| **Mat1:** | 06 |
| **Most Common Material:** | SILT |
| **Mat2:** | 05 |
| **Mat2 Desc:** | CLAY |
| **Mat3:** | 85 |
| **Mat3 Desc:** | SOFT |
| **Formation Top Depth:** | 30.0 |
| **Formation End Depth:** | 45.0 |
| **Formation End Depth UOM:** | ft |

***Overburden and Bedrock Materials Interval***

| | |
|---|---|
| **Formation ID:** | 1007359816 |
| **Layer:** | 2 |
| **Color:** | 6 |
| **General Color:** | BROWN |
| **Mat1:** | 28 |
| **Most Common Material:** | SAND |
| **Mat2:** | 06 |
| **Mat2 Desc:** | SILT |
| **Mat3:** | 85 |
| **Mat3 Desc:** | SOFT |

***Formation Top Depth:*** 15.0
***Formation End Depth:*** 30.0
***Formation End Depth UOM:*** ft

***Overburden and Bedrock Materials Interval***

***Formation ID:*** 1007359818
***Layer:*** 4
***Color:*** 2
***General Color:*** GREY
***Mat1:*** 06
***Most Common Material:*** SILT
***Mat2:*** 05
***Mat2 Desc:*** CLAY
***Mat3:*** 73
***Mat3 Desc:*** HARD
***Formation Top Depth:*** 45.0
***Formation End Depth:*** 55.0
***Formation End Depth UOM:*** ft

***Annular Space/Abandonment Sealing Record***

***Plug ID:*** 1007359996
***Layer:*** 1
***Plug From:*** 0.0
***Plug To:*** 1.0
***Plug Depth UOM:*** ft

***Annular Space/Abandonment Sealing Record***

***Plug ID:*** 1007359999
***Layer:*** 4
***Plug From:*** 47.0
***Plug To:*** 49.0
***Plug Depth UOM:*** ft

***Annular Space/Abandonment Sealing Record***

***Plug ID:*** 1007359948
***Layer:*** 1
***Plug From:***
***Plug To:***
***Plug Depth UOM:*** ft

***Annular Space/Abandonment Sealing Record***

***Plug ID:*** 1007359997
***Layer:*** 2
***Plug From:*** 1.0
***Plug To:*** 5.0
***Plug Depth UOM:*** ft

***Annular Space/Abandonment Sealing Record***

***Plug ID:*** 1007359998

| | |
|---|---|
| ***Layer:*** | 3 |
| ***Plug From:*** | 5.0 |
| ***Plug To:*** | 47.0 |
| ***Plug Depth UOM:*** | ft |

***Method of Construction & Well Use***

| | |
|---|---|
| ***Method Construction ID:*** | 1007359716 |
| ***Method Construction Code:*** | 2 |
| ***Method Construction:*** | Rotary (Convent.) |
| ***Other Method Construction:*** | |

***Pipe Information***

| | |
|---|---|
| ***Pipe ID:*** | 1007359676 |
| ***Casing No:*** | 0 |
| ***Comment:*** | |
| ***Alt Name:*** | |

***Construction Record - Casing***

| | |
|---|---|
| ***Casing ID:*** | 1007359860 |
| ***Layer:*** | 1 |
| ***Material:*** | 5 |
| ***Open Hole or Material:*** | PLASTIC |
| ***Depth From:*** | 0.0 |
| ***Depth To:*** | 50.0 |
| ***Casing Diameter:*** | 2.0 |
| ***Casing Diameter UOM:*** | inch |
| ***Casing Depth UOM:*** | ft |

***Construction Record - Screen***

| | |
|---|---|
| ***Screen ID:*** | 1007359888 |
| ***Layer:*** | 1 |
| ***Slot:*** | 10 |
| ***Screen Top Depth:*** | 50.0 |
| ***Screen End Depth:*** | 55.0 |
| ***Screen Material:*** | 5 |
| ***Screen Depth UOM:*** | ft |
| ***Screen Diameter UOM:*** | inch |
| ***Screen Diameter:*** | 2.5 |

***Results of Well Yield Testing***

| | |
|---|---|
| ***Pump Test ID:*** | 1007359677 |
| ***Pump Set At:*** | |
| ***Static Level:*** | |
| ***Final Level After Pumping:*** | |
| ***Recommended Pump Depth:*** | |
| ***Pumping Rate:*** | |
| ***Flowing Rate:*** | |
| ***Recommended Pump Rate:*** | |
| ***Levels UOM:*** | ft |
| ***Rate UOM:*** | GPM |
| ***Water State After Test Code:*** | |
| ***Water State After Test:*** | |
| ***Pumping Test Method:*** | |
| ***Pumping Duration HR:*** | |
| ***Pumping Duration MIN:*** | |
| ***Flowing:*** | |

***Water Details***

| | |
|---|---|
| ***Water ID:*** | 1007359767 |
| ***Layer:*** | 1 |
| ***Kind Code:*** | 8 |
| ***Kind:*** | Untested |
| ***Water Found Depth:*** | 10.0 |
| ***Water Found Depth UOM:*** | ft |

***Hole Diameter***

| | |
|---|---|
| ***Hole ID:*** | 1007359918 |
| ***Diameter:*** | 5.0 |
| ***Depth From:*** | 0.0 |
| ***Depth To:*** | 45.0 |
| ***Hole Depth UOM:*** | ft |
| ***Hole Diameter UOM:*** | inch |

***Hole Diameter***

| | |
|---|---|
| ***Hole ID:*** | 1007359919 |
| ***Diameter:*** | 3.9000000953674316 |
| ***Depth From:*** | 45.0 |
| ***Depth To:*** | 55.0 |
| ***Hole Depth UOM:*** | ft |
| ***Hole Diameter UOM:*** | inch |

---

| 227 | 1 of 1 | NE/158.3 | 109.8 / 0.00 | TEMPO PRINTING<br>1442 BLOOR ST W<br>TORONTO ON M6P 3L5 | SCT |
|---|---|---|---|---|---|

| | |
|---|---|
| ***Established:*** | 1969 |
| ***Plant Size (ft²):*** | 1000 |
| ***Employment:*** | 1 |

***--Details--***

| | |
|---|---|
| ***Description:*** | COMMERCIAL PRINTING, LITHOGRAPHIC |
| ***SIC/NAICS Code:*** | 2752 |
| ***Description:*** | COMMERCIAL PRINTING, NOT ELSEWHERE CLASSIFIED |
| ***SIC/NAICS Code:*** | 2759 |

---

| 228 | 1 of 3 | SSW/158.6 | 109.8 / 0.00 | DRINKWATER ELECTRIC MOTOR SERVICE<br>457 RONCESVALLES AVE.<br>TORONTO ON M6R 2N4 | GEN |
|---|---|---|---|---|---|

| | | | |
|---|---|---|---|
| ***Generator No:*** | ON0907300 | ***Status:*** | |
| ***SIC Code:*** | 3259 | ***Co Admin:*** | |
| ***SIC Description:*** | OTHER VEHICLE ACCES. | ***Choice of Contact:*** | |
| ***Approval Years:*** | 86,87,88,89,90 | ***Phone No Admin:*** | |
| ***PO Box No:*** | | ***Contam. Facility:*** | |
| ***Country:*** | | ***MHSW Facility:*** | |

***Detail(s)***

| | |
|---|---|
| ***Waste Class:*** | 213 |
| ***Waste Class Desc:*** | PETROLEUM DISTILLATES |

| Map Key | Number of Records | Direction/ Distance (m) | Elev/Diff (m) | Site | DB |
|---|---|---|---|---|---|
| 228 | 2 of 3 | SSW/158.6 | 109.8 / 0.00 | DRINKWATER ELECTRIC MOTOR SERVICE<br>457 RONCESVALLES AVENUE<br>TORONTO ON M6R 2N4 | GEN |

| | | | |
|---|---|---|---|
| **Generator No:** | ON0907300 | **Status:** | |
| **SIC Code:** | 3259 | **Co Admin:** | |
| **SIC Description:** | OTHER VEHICLE ACCES. | **Choice of Contact:** | |
| **Approval Years:** | 92,93,97,98,99,00,01 | **Phone No Admin:** | |
| **PO Box No:** | | **Contam. Facility:** | |
| **Country:** | | **MHSW Facility:** | |

**Detail(s)**

| | |
|---|---|
| **Waste Class:** | 213 |
| **Waste Class Desc:** | PETROLEUM DISTILLATES |

| | | | | | |
|---|---|---|---|---|---|
| 228 | 3 of 3 | SSW/158.6 | 109.8 / 0.00 | DRINKWATER ELECTRIC MOTOR SERVICE 13-269<br>457 RONCESVALLES AVE.<br>TORONTO ON M6R 2N4 | GEN |

| | | | |
|---|---|---|---|
| **Generator No:** | ON0907300 | **Status:** | |
| **SIC Code:** | 3259 | **Co Admin:** | |
| **SIC Description:** | OTHER VEHICLE ACCES. | **Choice of Contact:** | |
| **Approval Years:** | 94,95,96 | **Phone No Admin:** | |
| **PO Box No:** | | **Contam. Facility:** | |
| **Country:** | | **MHSW Facility:** | |

**Detail(s)**

| | |
|---|---|
| **Waste Class:** | 213 |
| **Waste Class Desc:** | PETROLEUM DISTILLATES |

| | | | | | |
|---|---|---|---|---|---|
| 229 | 1 of 1 | E/158.8 | 109.8 / 0.00 | 158 STERLING RD.<br>TORONTO ON | WWIS |

| | | | |
|---|---|---|---|
| **Well ID:** | 7222846 | **Data Entry Status:** | |
| **Construction Date:** | | **Data Src:** | |
| **Primary Water Use:** | Monitoring and Test Hole | **Date Received:** | 6/27/2014 |
| **Sec. Water Use:** | 0 | **Selected Flag:** | TRUE |
| **Final Well Status:** | Test Hole | **Abandonment Rec:** | |
| **Water Type:** | | **Contractor:** | 7241 |
| **Casing Material:** | | **Form Version:** | 7 |
| **Audit No:** | Z188072 | **Owner:** | |
| **Tag:** | A165004 | **Street Name:** | 158 STERLING RD. |
| **Construction Method:** | | **County:** | YORK AND TORONTO |
| **Elevation (m):** | | **Municipality:** | TORONTO CITY |
| **Elevation Reliability:** | | **Site Info:** | WKQ-006888 A0-04 |
| **Depth to Bedrock:** | | **Lot:** | |
| **Well Depth:** | | **Concession:** | |
| **Overburden/Bedrock:** | | **Concession Name:** | |
| **Pump Rate:** | | **Easting NAD83:** | |
| **Static Water Level:** | | **Northing NAD83:** | |
| **Flowing (Y/N):** | | **Zone:** | |
| **Flow Rate:** | | **UTM Reliability:** | |
| **Clear/Cloudy:** | | | |

**PDF URL (Map):**

**Additional Detail(s) (Map)**

| | |
|---|---|
| ***Well Completed Date:*** | 2014/05/13 |
| ***Year Completed:*** | 2014 |
| ***Depth (m):*** | 6.858 |
| ***Latitude:*** | 43.654323317057 |
| ***Longitude:*** | -79.4461749244637 |
| ***Path:*** | |

***Bore Hole Information***

| | | | |
|---|---|---|---|
| ***Bore Hole ID:*** | 1004900404 | ***Elevation:*** | |
| ***DP2BR:*** | | ***Elevrc:*** | |
| ***Spatial Status:*** | | ***Zone:*** | 17 |
| ***Code OB:*** | | ***East83:*** | 625298.29 |
| ***Code OB Desc:*** | | ***North83:*** | 4834653.44 |
| ***Open Hole:*** | | ***Org CS:*** | N27e |
| ***Cluster Kind:*** | | ***UTMRC:*** | 4 |
| ***Date Completed:*** | 13-May-2014 00:00:00 | ***UTMRC Desc:*** | margin of error : 30 m - 100 m |
| ***Remarks:*** | | ***Location Method:*** | wwr |
| ***Elevrc Desc:*** | | | |
| ***Location Source Date:*** | | | |
| ***Improvement Location Source:*** | | | |
| ***Improvement Location Method:*** | | | |
| ***Source Revision Comment:*** | | | |
| ***Supplier Comment:*** | | | |

***Overburden and Bedrock Materials Interval***

| | |
|---|---|
| ***Formation ID:*** | 1005199993 |
| ***Layer:*** | 1 |
| ***Color:*** | 6 |
| ***General Color:*** | BROWN |
| ***Mat1:*** | 28 |
| ***Most Common Material:*** | SAND |
| ***Mat2:*** | |
| ***Mat2 Desc:*** | |
| ***Mat3:*** | |
| ***Mat3 Desc:*** | |
| ***Formation Top Depth:*** | 0.0 |
| ***Formation End Depth:*** | 14.0 |
| ***Formation End Depth UOM:*** | ft |

***Overburden and Bedrock Materials Interval***

| | |
|---|---|
| ***Formation ID:*** | 1005199994 |
| ***Layer:*** | 2 |
| ***Color:*** | 2 |
| ***General Color:*** | GREY |
| ***Mat1:*** | 06 |
| ***Most Common Material:*** | SILT |
| ***Mat2:*** | 28 |
| ***Mat2 Desc:*** | SAND |
| ***Mat3:*** | |
| ***Mat3 Desc:*** | |
| ***Formation Top Depth:*** | 14.0 |
| ***Formation End Depth:*** | 22.5 |
| ***Formation End Depth UOM:*** | ft |

***Annular Space/Abandonment Sealing Record***

| | |
|---|---|
| ***Plug ID:*** | 1005200003 |
| ***Layer:*** | 2 |
| ***Plug From:*** | 1.0 |
| ***Plug To:*** | 16.5 |
| ***Plug Depth UOM:*** | ft |

***Annular Space/Abandonment Sealing Record***

| | |
|---|---|
| ***Plug ID:*** | 1005200004 |
| ***Layer:*** | 3 |
| ***Plug From:*** | 16.5 |
| ***Plug To:*** | 22.5 |
| ***Plug Depth UOM:*** | ft |

***Annular Space/Abandonment Sealing Record***

| | |
|---|---|
| ***Plug ID:*** | 1005200002 |
| ***Layer:*** | 1 |
| ***Plug From:*** | 0.0 |
| ***Plug To:*** | 1.0 |
| ***Plug Depth UOM:*** | ft |

***Method of Construction & Well Use***

| | |
|---|---|
| ***Method Construction ID:*** | 1005200001 |
| ***Method Construction Code:*** | D |
| ***Method Construction:*** | Direct Push |
| ***Other Method Construction:*** | |

***Pipe Information***

| | |
|---|---|
| ***Pipe ID:*** | 1005199992 |
| ***Casing No:*** | 0 |
| ***Comment:*** | |
| ***Alt Name:*** | |

***Construction Record - Casing***

| | |
|---|---|
| ***Casing ID:*** | 1005199997 |
| ***Layer:*** | 1 |
| ***Material:*** | 5 |
| ***Open Hole or Material:*** | PLASTIC |
| ***Depth From:*** | 0.0 |
| ***Depth To:*** | 17.5 |
| ***Casing Diameter:*** | 2.0 |
| ***Casing Diameter UOM:*** | inch |
| ***Casing Depth UOM:*** | ft |

***Construction Record - Screen***

| | |
|---|---|
| ***Screen ID:*** | 1005199998 |
| ***Layer:*** | 1 |
| ***Slot:*** | 10 |
| ***Screen Top Depth:*** | 17.5 |
| ***Screen End Depth:*** | 22.5 |
| ***Screen Material:*** | 5 |
| ***Screen Depth UOM:*** | ft |
| ***Screen Diameter UOM:*** | inch |

**Screen Diameter:** 2.25

**Water Details**

**Water ID:** 1005199996
**Layer:**
**Kind Code:**
**Kind:**
**Water Found Depth:**
**Water Found Depth UOM:** ft

**Hole Diameter**

**Hole ID:** 1005199995
**Diameter:** 8.0
**Depth From:** 0.0
**Depth To:** 22.5
**Hole Depth UOM:** ft
**Hole Diameter UOM:** inch

---

**230** | **1 of 1** | **E/159.0** | **109.8 / 0.00** | **ON** | **WWIS**

**Well ID:** 7191897
**Construction Date:**
**Primary Water Use:**
**Sec. Water Use:**
**Final Well Status:**
**Water Type:**
**Casing Material:**
**Audit No:** C19117
**Tag:** A134096
**Construction Method:**
**Elevation (m):**
**Elevation Reliability:**
**Depth to Bedrock:**
**Well Depth:**
**Overburden/Bedrock:**
**Pump Rate:**
**Static Water Level:**
**Flowing (Y/N):**
**Flow Rate:**
**Clear/Cloudy:**

**Data Entry Status:** Yes
**Data Src:**
**Date Received:** 11/22/2012
**Selected Flag:** TRUE
**Abandonment Rec:**
**Contractor:** 6607
**Form Version:** 8
**Owner:**
**Street Name:**
**County:** YORK AND TORONTO
**Municipality:** TORONTO CITY
**Site Info:**
**Lot:**
**Concession:**
**Concession Name:**
**Easting NAD83:**
**Northing NAD83:**
**Zone:**
**UTM Reliability:**

**PDF URL (Map):**

**Additional Detail(s) (Map)**

**Well Completed Date:** 2012/10/19
**Year Completed:** 2012
**Depth (m):**
**Latitude:** 43.6554223830353
**Longitude:** -79.4465098066929
**Path:**

**Bore Hole Information**

**Bore Hole ID:** 1004208517
**DP2BR:**
**Spatial Status:**
**Code OB:**
**Code OB Desc:**

**Elevation:**
**Elevrc:**
**Zone:** 17
**East83:** 625269.00
**North83:** 4834775.00

| | | | |
|---|---|---|---|
| **Open Hole:** | | **Org CS:** | UTM83 |
| **Cluster Kind:** | | **UTMRC:** | 4 |
| **Date Completed:** | 19-Oct-2012 00:00:00 | **UTMRC Desc:** | margin of error : 30 m - 100 m |
| **Remarks:** | | **Location Method:** | wwr |
| **Elevrc Desc:** | | | |
| **Location Source Date:** | | | |
| **Improvement Location Source:** | | | |
| **Improvement Location Method:** | | | |
| **Source Revision Comment:** | | | |
| **Supplier Comment:** | | | |

**231** | **1 of 1** | **WNW/159.1** | **109.8 / 0.00** | **1556 BLOOR ST W Toronto ON** | **WWIS**

| | | | |
|---|---|---|---|
| **Well ID:** | 7349710 | **Data Entry Status:** | |
| **Construction Date:** | | **Data Src:** | |
| **Primary Water Use:** | Monitoring and Test Hole | **Date Received:** | 12/16/2019 |
| **Sec. Water Use:** | | **Selected Flag:** | TRUE |
| **Final Well Status:** | Observation Wells | **Abandonment Rec:** | |
| **Water Type:** | | **Contractor:** | 7644 |
| **Casing Material:** | | **Form Version:** | 7 |
| **Audit No:** | Z327824 | **Owner:** | |
| **Tag:** | A278148 | **Street Name:** | 1556 BLOOR ST W |
| **Construction Method:** | | **County:** | YORK AND TORONTO |
| **Elevation (m):** | | **Municipality:** | TORONTO CITY |
| **Elevation Reliability:** | | **Site Info:** | |
| **Depth to Bedrock:** | | **Lot:** | |
| **Well Depth:** | | **Concession:** | |
| **Overburden/Bedrock:** | | **Concession Name:** | |
| **Pump Rate:** | | **Easting NAD83:** | |
| **Static Water Level:** | | **Northing NAD83:** | |
| **Flowing (Y/N):** | | **Zone:** | |
| **Flow Rate:** | | **UTM Reliability:** | |
| **Clear/Cloudy:** | | | |

**PDF URL (Map):**

***Additional Detail(s) (Map)***

| | |
|---|---|
| **Well Completed Date:** | 2019/11/14 |
| **Year Completed:** | 2019 |
| **Depth (m):** | 6.096 |
| **Latitude:** | 43.6565351335521 |
| **Longitude:** | -79.4535374624551 |
| **Path:** | |

***Bore Hole Information***

| | | | |
|---|---|---|---|
| **Bore Hole ID:** | 1007798279 | **Elevation:** | |
| **DP2BR:** | | **Elevrc:** | |
| **Spatial Status:** | | **Zone:** | 17 |
| **Code OB:** | | **East83:** | 624700.00 |
| **Code OB Desc:** | | **North83:** | 4834888.00 |
| **Open Hole:** | | **Org CS:** | UTM83 |
| **Cluster Kind:** | | **UTMRC:** | 4 |
| **Date Completed:** | 14-Nov-2019 00:00:00 | **UTMRC Desc:** | margin of error : 30 m - 100 m |
| **Remarks:** | | **Location Method:** | wwr |
| **Elevrc Desc:** | | | |
| **Location Source Date:** | | | |
| **Improvement Location Source:** | | | |
| **Improvement Location Method:** | | | |
| **Source Revision Comment:** | | | |
| **Supplier Comment:** | | | |

***Overburden and Bedrock Materials Interval***

| | |
|---|---|
| ***Formation ID:*** | 1008230471 |
| ***Layer:*** | 1 |
| ***Color:*** | 8 |
| ***General Color:*** | BLACK |
| ***Mat1:*** | 27 |
| ***Most Common Material:*** | OTHER |
| ***Mat2:*** | |
| ***Mat2 Desc:*** | |
| ***Mat3:*** | |
| ***Mat3 Desc:*** | |
| ***Formation Top Depth:*** | 0.0 |
| ***Formation End Depth:*** | 1.0 |
| ***Formation End Depth UOM:*** | ft |

***Overburden and Bedrock Materials Interval***

| | |
|---|---|
| ***Formation ID:*** | 1008230472 |
| ***Layer:*** | 2 |
| ***Color:*** | 6 |
| ***General Color:*** | BROWN |
| ***Mat1:*** | 28 |
| ***Most Common Material:*** | SAND |
| ***Mat2:*** | |
| ***Mat2 Desc:*** | |
| ***Mat3:*** | |
| ***Mat3 Desc:*** | |
| ***Formation Top Depth:*** | 1.0 |
| ***Formation End Depth:*** | 5.0 |
| ***Formation End Depth UOM:*** | ft |

***Overburden and Bedrock Materials Interval***

| | |
|---|---|
| ***Formation ID:*** | 1008230474 |
| ***Layer:*** | 4 |
| ***Color:*** | 2 |
| ***General Color:*** | GREY |
| ***Mat1:*** | 28 |
| ***Most Common Material:*** | SAND |
| ***Mat2:*** | 06 |
| ***Mat2 Desc:*** | SILT |
| ***Mat3:*** | 91 |
| ***Mat3 Desc:*** | WATER-BEARING |
| ***Formation Top Depth:*** | 18.0 |
| ***Formation End Depth:*** | 20.0 |
| ***Formation End Depth UOM:*** | ft |

***Overburden and Bedrock Materials Interval***

| | |
|---|---|
| ***Formation ID:*** | 1008230473 |
| ***Layer:*** | 3 |
| ***Color:*** | 6 |
| ***General Color:*** | BROWN |
| ***Mat1:*** | 28 |
| ***Most Common Material:*** | SAND |
| ***Mat2:*** | 06 |

***Mat2 Desc:*** SILT
***Mat3:*** 91
***Mat3 Desc:*** WATER-BEARING
***Formation Top Depth:*** 5.0
***Formation End Depth:*** 18.0
***Formation End Depth UOM:*** ft

***Annular Space/Abandonment Sealing Record***

***Plug ID:*** 1008232668
***Layer:*** 2
***Plug From:*** 1.0
***Plug To:*** 9.0
***Plug Depth UOM:*** ft

***Annular Space/Abandonment Sealing Record***

***Plug ID:*** 1008232669
***Layer:*** 3
***Plug From:*** 90.0
***Plug To:*** 20.0
***Plug Depth UOM:*** ft

***Annular Space/Abandonment Sealing Record***

***Plug ID:*** 1008232667
***Layer:*** 1
***Plug From:*** 0.0
***Plug To:*** 1.0
***Plug Depth UOM:*** ft

***Method of Construction & Well Use***

***Method Construction ID:*** 1008235781
***Method Construction Code:*** 2
***Method Construction:*** Rotary (Convent.)
***Other Method Construction:***

***Pipe Information***

***Pipe ID:*** 1008228528
***Casing No:*** 0
***Comment:***
***Alt Name:***

***Construction Record - Casing***

***Casing ID:*** 1008236842
***Layer:*** 1
***Material:*** 5
***Open Hole or Material:*** PLASTIC
***Depth From:*** 0.0
***Depth To:*** 10.0
***Casing Diameter:*** 2.0
***Casing Diameter UOM:*** Inch
***Casing Depth UOM:*** ft

***Construction Record - Screen***

| | |
|---|---|
| ***Screen ID:*** | 1008237777 |
| ***Layer:*** | 1 |
| ***Slot:*** | .10 |
| ***Screen Top Depth:*** | 10.0 |
| ***Screen End Depth:*** | 20.0 |
| ***Screen Material:*** | 5 |
| ***Screen Depth UOM:*** | ft |
| ***Screen Diameter UOM:*** | inch |
| ***Screen Diameter:*** | 2.375 |

***Results of Well Yield Testing***

| | |
|---|---|
| ***Pump Test ID:*** | 1008238979 |
| ***Pump Set At:*** | |
| ***Static Level:*** | |
| ***Final Level After Pumping:*** | |
| ***Recommended Pump Depth:*** | |
| ***Pumping Rate:*** | |
| ***Flowing Rate:*** | |
| ***Recommended Pump Rate:*** | |
| ***Levels UOM:*** | ft |
| ***Rate UOM:*** | GPM |
| ***Water State After Test Code:*** | |
| ***Water State After Test:*** | |
| ***Pumping Test Method:*** | 0 |
| ***Pumping Duration HR:*** | |
| ***Pumping Duration MIN:*** | |
| ***Flowing:*** | |

***Hole Diameter***

| | |
|---|---|
| ***Hole ID:*** | 1008234818 |
| ***Diameter:*** | 8.0 |
| ***Depth From:*** | 0.0 |
| ***Depth To:*** | 20.0 |
| ***Hole Depth UOM:*** | ft |
| ***Hole Diameter UOM:*** | Inch |

---

**232** ***1 of 2*** ***WNW/159.7*** ***109.8 / 0.00*** ***ON*** ***BORE***

| | | | |
|---|---|---|---|
| ***Borehole ID:*** | 632080 | ***Inclin FLG:*** | No |
| ***OGF ID:*** | 215532485 | ***SP Status:*** | Initial Entry |
| ***Status:*** | | ***Surv Elev:*** | No |
| ***Type:*** | Borehole | ***Piezometer:*** | No |
| ***Use:*** | Geotechnical/Geological Investigation | ***Primary Name:*** | |
| ***Completion Date:*** | FEB-1957 | ***Municipality:*** | |
| ***Static Water Level:*** | 1.5 | ***Lot:*** | |
| ***Primary Water Use:*** | Not Used | ***Township:*** | |
| ***Sec. Water Use:*** | | ***Latitude DD:*** | 43.656489 |
| ***Total Depth m:*** | 16.9 | ***Longitude DD:*** | -79.453605 |
| ***Depth Ref:*** | Ground Surface | ***UTM Zone:*** | 17 |
| ***Depth Elev:*** | | ***Easting:*** | 624695 |
| ***Drill Method:*** | Diamond Drill | ***Northing:*** | 4834883 |
| ***Orig Ground Elev m:*** | 110 | ***Location Accuracy:*** | |
| ***Elev Reliabil Note:*** | | ***Accuracy:*** | Not Applicable |
| ***DEM Ground Elev m:*** | 111 | | |
| ***Concession:*** | | | |
| ***Location D:*** | | | |
| ***Survey D:*** | | | |

**Comments:**

**Borehole Geology Stratum**

**Geology Stratum ID:** 218461138
**Top Depth:** 7.9
**Bottom Depth:** 15.4
**Material Color:** Grey
**Material 1:** Clay
**Material 2:** Sand
**Material 3:** Silt
**Material 4:**
**Gsc Material Description:**
**Stratum Description:** CLAY,SAND,SILT. GREY,LACUSTRINE,SOFT, AGE GLACIAL.

**Mat Consistency:** Soft
**Material Moisture:**
**Material Texture:**
**Non Geo Mat Type:**
**Geologic Formation:**
**Geologic Group:**
**Geologic Period:**
**Depositional Gen:** lacustrine

**Geology Stratum ID:** 218461137
**Top Depth:** 3
**Bottom Depth:** 7.9
**Material Color:** Brown
**Material 1:** Sand
**Material 2:** Gravel
**Material 3:**
**Material 4:**
**Gsc Material Description:**
**Stratum Description:** SAND,GRAVEL. BROWN,FLUVIO-GLACIAL,DENSE, AGE GLACIAL, WATER STABLE AT 358.9 FEET.

**Mat Consistency:** Dense
**Material Moisture:**
**Material Texture:**
**Non Geo Mat Type:**
**Geologic Formation:**
**Geologic Group:**
**Geologic Period:**
**Depositional Gen:** glacial

**Geology Stratum ID:** 218461139
**Top Depth:** 15.4
**Bottom Depth:** 16.9
**Material Color:** Grey
**Material 1:** Sand
**Material 2:** Gravel
**Material 3:**
**Material 4:**
**Gsc Material Description:**
**Stratum Description:** SAND-FINE,GRAVEL. GREY,FLUVIO-GLACIAL,DENSE, AGE GLACIAL. 0000001200100038005050600003 2ACIAL.

**Mat Consistency:** Dense
**Material Moisture:**
**Material Texture:** Fine
**Non Geo Mat Type:**
**Geologic Formation:**
**Geologic Group:**
**Geologic Period:**
**Depositional Gen:** glacial

**Geology Stratum ID:** 218461136
**Top Depth:** 0
**Bottom Depth:** 3
**Material Color:** Brown
**Material 1:** Fill
**Material 2:** Sand
**Material 3:**
**Material 4:**
**Gsc Material Description:**
**Stratum Description:** FILL,SAND. BROWN,LOOSE.

**Mat Consistency:** Loose
**Material Moisture:**
**Material Texture:**
**Non Geo Mat Type:**
**Geologic Formation:**
**Geologic Group:**
**Geologic Period:**
**Depositional Gen:** fill

**Source**

**Source Type:** Data Survey
**Source Orig:** Geological Survey of Canada
**Source Date:** 1956-1972
**Confidence:** H
**Observatio:**
**Source Name:** Urban Geology Automated Information System (UGAIS)
**Source Details:** File: TOR1A.txt RecordID: 000190 NTS_Sheet: 30M11E
**Confiden 1:** Logged by professional. Exact and complete description of material and properties.

**Source Appl:** Spatial/Tabular
**Source Iden:** 1
**Scale or Res:** Varies
**Horizontal:** NAD27
**Verticalda:** Mean Average Sea Level

**Source List**

**Source Identifier:** 1
**Horizontal Datum:** NAD27

| | | | |
|---|---|---|---|
| **Source Type:** | Data Survey | **Vertical Datum:** | Mean Average Sea Level |
| **Source Date:** | 1956-1972 | **Projection Name:** | Universal Transverse Mercator |
| **Scale or Resolution:** | Varies | | |
| **Source Name:** | Urban Geology Automated Information System (UGAIS) | | |
| **Source Originators:** | Geological Survey of Canada | | |

**232** **2 of 2** **WNW/159.7** **109.8 / 0.00** **ON** **BORE**

| | | | |
|---|---|---|---|
| **Borehole ID:** | 632090 | **Inclin FLG:** | No |
| **OGF ID:** | 215532495 | **SP Status:** | Initial Entry |
| **Status:** | | **Surv Elev:** | No |
| **Type:** | Borehole | **Piezometer:** | No |
| **Use:** | Geotechnical/Geological Investigation | **Primary Name:** | |
| **Completion Date:** | FEB-1957 | **Municipality:** | |
| **Static Water Level:** | 1.5 | **Lot:** | |
| **Primary Water Use:** | Not Used | **Township:** | |
| **Sec. Water Use:** | | **Latitude DD:** | 43.656489 |
| **Total Depth m:** | 16.9 | **Longitude DD:** | -79.453605 |
| **Depth Ref:** | Ground Surface | **UTM Zone:** | 17 |
| **Depth Elev:** | | **Easting:** | 624695 |
| **Drill Method:** | Diamond Drill | **Northing:** | 4834883 |
| **Orig Ground Elev m:** | 110 | **Location Accuracy:** | |
| **Elev Reliabil Note:** | | **Accuracy:** | Not Applicable |
| **DEM Ground Elev m:** | 111 | | |
| **Concession:** | | | |
| **Location D:** | | | |
| **Survey D:** | | | |
| **Comments:** | | | |

***Borehole Geology Stratum***

| | | | |
|---|---|---|---|
| **Geology Stratum ID:** | 218461172 | **Mat Consistency:** | Soft |
| **Top Depth:** | 7.9 | **Material Moisture:** | |
| **Bottom Depth:** | 15.4 | **Material Texture:** | |
| **Material Color:** | Grey | **Non Geo Mat Type:** | |
| **Material 1:** | Clay | **Geologic Formation:** | |
| **Material 2:** | Silt | **Geologic Group:** | |
| **Material 3:** | Sand | **Geologic Period:** | |
| **Material 4:** | Gravel | **Depositional Gen:** | lacustrine |
| **Gsc Material Description:** | | | |
| **Stratum Description:** | CLAY,SILT,SAND, GRAVEL. GREY,LACUSTRINE,SOFT, AGE GLACIAL. | | |

| | | | |
|---|---|---|---|
| **Geology Stratum ID:** | 218461170 | **Mat Consistency:** | |
| **Top Depth:** | 0 | **Material Moisture:** | |
| **Bottom Depth:** | 3 | **Material Texture:** | Medium |
| **Material Color:** | Brown | **Non Geo Mat Type:** | |
| **Material 1:** | Fill | **Geologic Formation:** | |
| **Material 2:** | Sand | **Geologic Group:** | |
| **Material 3:** | | **Geologic Period:** | |
| **Material 4:** | | **Depositional Gen:** | fill |
| **Gsc Material Description:** | | | |
| **Stratum Description:** | FILL,SAND-MEDIUM. BROWN. | | |

| | | | |
|---|---|---|---|
| **Geology Stratum ID:** | 218461171 | **Mat Consistency:** | Dense |
| **Top Depth:** | 3 | **Material Moisture:** | |
| **Bottom Depth:** | 7.9 | **Material Texture:** | Medium |
| **Material Color:** | Brown | **Non Geo Mat Type:** | |
| **Material 1:** | Sand | **Geologic Formation:** | |
| **Material 2:** | Gravel | **Geologic Group:** | |
| **Material 3:** | | **Geologic Period:** | |
| **Material 4:** | | **Depositional Gen:** | glacial |
| **Gsc Material Description:** | | | |
| **Stratum Description:** | SAND-MEDIUM,GRAVEL. BROWN,GREY,FLUVIO-GLACIAL, DENSE,AGE GLACIAL, WATER STABLE AT 358.9 | | |

FEET.

| | | | |
|---|---|---|---|
| **Geology Stratum ID:** | 218461173 | **Mat Consistency:** | Dense |
| **Top Depth:** | 15.4 | **Material Moisture:** | |
| **Bottom Depth:** | 16.9 | **Material Texture:** | |
| **Material Color:** | Grey | **Non Geo Mat Type:** | |
| **Material 1:** | Sand | **Geologic Formation:** | |
| **Material 2:** | Gravel | **Geologic Group:** | |
| **Material 3:** | | **Geologic Period:** | |
| **Material 4:** | | **Depositional Gen:** | glacial |
| **Gsc Material Description:** | | | |

**Stratum Description:** SAND,GRAVEL. GREY,GLACIAL,DENSE, AGE GLACIAL. 016014022000000120010008000260014005050460003 **Note: Many records provided by the department have a truncated [Stratum Description] field.

***Source***

| | | | |
|---|---|---|---|
| **Source Type:** | Data Survey | **Source Appl:** | Spatial/Tabular |
| **Source Orig:** | Geological Survey of Canada | **Source Iden:** | 1 |
| **Source Date:** | 1956-1972 | **Scale or Res:** | Varies |
| **Confidence:** | H | **Horizontal:** | NAD27 |
| **Observatio:** | | **Verticalda:** | Mean Average Sea Level |

**Source Name:** Urban Geology Automated Information System (UGAIS)
**Source Details:** File: TOR1A.txt RecordID: 000290 NTS_Sheet: 30M11E
**Confiden 1:** Logged by professional. Exact and complete description of material and properties.

***Source List***

| | | | |
|---|---|---|---|
| **Source Identifier:** | 1 | **Horizontal Datum:** | NAD27 |
| **Source Type:** | Data Survey | **Vertical Datum:** | Mean Average Sea Level |
| **Source Date:** | 1956-1972 | **Projection Name:** | Universal Transverse Mercator |
| **Scale or Resolution:** | Varies | | |

**Source Name:** Urban Geology Automated Information System (UGAIS)
**Source Originators:** Geological Survey of Canada

---

**233** ***1 of 1*** ***NE/160.3*** ***109.8 / 0.00*** ***ON*** ***WWIS***

| | | | |
|---|---|---|---|
| **Well ID:** | 7358369 | **Data Entry Status:** | Yes |
| **Construction Date:** | | **Data Src:** | |
| **Primary Water Use:** | | **Date Received:** | 5/20/2020 |
| **Sec. Water Use:** | | **Selected Flag:** | TRUE |
| **Final Well Status:** | | **Abandonment Rec:** | |
| **Water Type:** | | **Contractor:** | 7241 |
| **Casing Material:** | | **Form Version:** | 7 |
| **Audit No:** | Z330387 | **Owner:** | |
| **Tag:** | A291768 | **Street Name:** | |
| **Construction Method:** | | **County:** | YORK AND TORONTO |
| **Elevation (m):** | | **Municipality:** | TORONTO CITY |
| **Elevation Reliability:** | | **Site Info:** | |
| **Depth to Bedrock:** | | **Lot:** | |
| **Well Depth:** | | **Concession:** | |
| **Overburden/Bedrock:** | | **Concession Name:** | |
| **Pump Rate:** | | **Easting NAD83:** | |
| **Static Water Level:** | | **Northing NAD83:** | |
| **Flowing (Y/N):** | | **Zone:** | |
| **Flow Rate:** | | **UTM Reliability:** | |
| **Clear/Cloudy:** | | | |

***PDF URL (Map):***

***Additional Detail(s) (Map)***

| | |
|---|---|
| **Well Completed Date:** | 2020/02/20 |
| **Year Completed:** | 2020 |
| **Depth (m):** | |
| **Latitude:** | 43.6569458870179 |
| **Longitude:** | -79.447971090571 |
| **Path:** | |

***Bore Hole Information***

| | | | |
|---|---|---|---|
| **Bore Hole ID:** | 1008283273 | **Elevation:** | |
| **DP2BR:** | | **Elevrc:** | |
| **Spatial Status:** | | **Zone:** | 17 |
| **Code OB:** | | **East83:** | 625148.00 |
| **Code OB Desc:** | | **North83:** | 4834942.00 |
| **Open Hole:** | | **Org CS:** | UTM83 |
| **Cluster Kind:** | | **UTMRC:** | 4 |
| **Date Completed:** | 20-Feb-2020 00:00:00 | **UTMRC Desc:** | margin of error : 30 m - 100 m |
| **Remarks:** | | **Location Method:** | wwr |
| **Elevrc Desc:** | | | |
| **Location Source Date:** | | | |
| **Improvement Location Source:** | | | |
| **Improvement Location Method:** | | | |
| **Source Revision Comment:** | | | |
| **Supplier Comment:** | | | |

**234** | ***1 of 1*** | ***NE/160.5*** | ***109.8 / 0.00*** | ***278 STERLING AVE Toronto ON*** | ***WWIS***

| | | | |
|---|---|---|---|
| **Well ID:** | 7328493 | **Data Entry Status:** | |
| **Construction Date:** | | **Data Src:** | |
| **Primary Water Use:** | Test Hole | **Date Received:** | 11/19/2018 |
| **Sec. Water Use:** | Monitoring | **Selected Flag:** | TRUE |
| **Final Well Status:** | Test Hole | **Abandonment Rec:** | |
| **Water Type:** | | **Contractor:** | 7241 |
| **Casing Material:** | | **Form Version:** | 7 |
| **Audit No:** | Z298329 | **Owner:** | |
| **Tag:** | A257591 | **Street Name:** | 278 STERLING AVE |
| **Construction Method:** | | **County:** | YORK AND TORONTO |
| **Elevation (m):** | | **Municipality:** | TORONTO CITY |
| **Elevation Reliability:** | | **Site Info:** | |
| **Depth to Bedrock:** | | **Lot:** | |
| **Well Depth:** | | **Concession:** | |
| **Overburden/Bedrock:** | | **Concession Name:** | |
| **Pump Rate:** | | **Easting NAD83:** | |
| **Static Water Level:** | | **Northing NAD83:** | |
| **Flowing (Y/N):** | | **Zone:** | |
| **Flow Rate:** | | **UTM Reliability:** | |
| **Clear/Cloudy:** | | | |

***PDF URL (Map):***

***Additional Detail(s) (Map)***

| | |
|---|---|
| **Well Completed Date:** | 2018/10/15 |
| **Year Completed:** | 2018 |
| **Depth (m):** | 5.4864 |
| **Latitude:** | 43.6569002098745 |
| **Longitude:** | -79.4479226617585 |
| **Path:** | |

***Bore Hole Information***

| | | | |
|---|---|---|---|
| **Bore Hole ID:** | 1007369222 | **Elevation:** | |
| **DP2BR:** | | **Elevrc:** | |
| **Spatial Status:** | | **Zone:** | 17 |
| **Code OB:** | | **East83:** | 625152.00 |
| **Code OB Desc:** | | **North83:** | 4834937.00 |
| **Open Hole:** | | **Org CS:** | UTM83 |
| **Cluster Kind:** | | **UTMRC:** | 4 |
| **Date Completed:** | 15-Oct-2018 00:00:00 | **UTMRC Desc:** | margin of error : 30 m - 100 m |
| **Remarks:** | | **Location Method:** | wwr |
| **Elevrc Desc:** | | | |
| **Location Source Date:** | | | |
| **Improvement Location Source:** | | | |
| **Improvement Location Method:** | | | |
| **Source Revision Comment:** | | | |
| **Supplier Comment:** | | | |

***Overburden and Bedrock Materials Interval***

| | |
|---|---|
| **Formation ID:** | 1007667047 |
| **Layer:** | 2 |
| **Color:** | 6 |
| **General Color:** | BROWN |
| **Mat1:** | 28 |
| **Most Common Material:** | SAND |
| **Mat2:** | |
| **Mat2 Desc:** | |
| **Mat3:** | 28 |
| **Mat3 Desc:** | SAND |
| **Formation Top Depth:** | 2.0 |
| **Formation End Depth:** | 16.0 |
| **Formation End Depth UOM:** | ft |

***Overburden and Bedrock Materials Interval***

| | |
|---|---|
| **Formation ID:** | 1007667048 |
| **Layer:** | 3 |
| **Color:** | 2 |
| **General Color:** | GREY |
| **Mat1:** | 05 |
| **Most Common Material:** | CLAY |
| **Mat2:** | |
| **Mat2 Desc:** | |
| **Mat3:** | 05 |
| **Mat3 Desc:** | CLAY |
| **Formation Top Depth:** | 16.0 |
| **Formation End Depth:** | 18.0 |
| **Formation End Depth UOM:** | ft |

***Overburden and Bedrock Materials Interval***

| | |
|---|---|
| **Formation ID:** | 1007667046 |
| **Layer:** | 1 |
| **Color:** | 6 |
| **General Color:** | BROWN |
| **Mat1:** | 11 |
| **Most Common Material:** | GRAVEL |
| **Mat2:** | 28 |
| **Mat2 Desc:** | SAND |
| **Mat3:** | 01 |
| **Mat3 Desc:** | FILL |

***Formation Top Depth:*** 0.0
***Formation End Depth:*** 2.0
***Formation End Depth UOM:*** ft

***Annular Space/Abandonment Sealing Record***

***Plug ID:*** 1007667059
***Layer:*** 1
***Plug From:*** 0.0
***Plug To:*** 6.0
***Plug Depth UOM:*** ft

***Annular Space/Abandonment Sealing Record***

***Plug ID:*** 1007667060
***Layer:*** 2
***Plug From:*** 6.0
***Plug To:*** 2.0
***Plug Depth UOM:*** ft

***Annular Space/Abandonment Sealing Record***

***Plug ID:*** 1007667062
***Layer:*** 4
***Plug From:*** 7.0
***Plug To:*** 18.0
***Plug Depth UOM:*** ft

***Annular Space/Abandonment Sealing Record***

***Plug ID:*** 1007667061
***Layer:*** 3
***Plug From:*** 2.0
***Plug To:*** 7.0
***Plug Depth UOM:*** ft

***Method of Construction & Well Use***

***Method Construction ID:*** 1007667058
***Method Construction Code:*** D
***Method Construction:*** Direct Push
***Other Method Construction:***

***Pipe Information***

***Pipe ID:*** 1007667045
***Casing No:*** 0
***Comment:***
***Alt Name:***

***Construction Record - Casing***

***Casing ID:*** 1007667051
***Layer:*** 1
***Material:*** 5

| | |
|---|---|
| **Open Hole or Material:** | PLASTIC |
| **Depth From:** | 0.0 |
| **Depth To:** | 8.0 |
| **Casing Diameter:** | 1.25 |
| **Casing Diameter UOM:** | inch |
| **Casing Depth UOM:** | ft |

***Construction Record - Screen***

| | |
|---|---|
| **Screen ID:** | 1007667053 |
| **Layer:** | 1 |
| **Slot:** | 10 |
| **Screen Top Depth:** | 8.0 |
| **Screen End Depth:** | 18.0 |
| **Screen Material:** | 5 |
| **Screen Depth UOM:** | ft |
| **Screen Diameter UOM:** | inch |
| **Screen Diameter:** | 1.5 |

***Water Details***

| | |
|---|---|
| **Water ID:** | 1007667050 |
| **Layer:** | |
| **Kind Code:** | |
| **Kind:** | |
| **Water Found Depth:** | |
| **Water Found Depth UOM:** | ft |

***Hole Diameter***

| | |
|---|---|
| **Hole ID:** | 1007667049 |
| **Diameter:** | 2.25 |
| **Depth From:** | 0.0 |
| **Depth To:** | 18.0 |
| **Hole Depth UOM:** | ft |
| **Hole Diameter UOM:** | inch |

---

**235** | **1 of 1** | **E/160.7** | **109.8 / 0.00** | **150 Sterling Rd. Toronto ON** | **WWIS**

| | | | |
|---|---|---|---|
| **Well ID:** | 7333094 | **Data Entry Status:** | |
| **Construction Date:** | | **Data Src:** | |
| **Primary Water Use:** | Monitoring and Test Hole | **Date Received:** | 5/15/2019 |
| **Sec. Water Use:** | | **Selected Flag:** | TRUE |
| **Final Well Status:** | Observation Wells | **Abandonment Rec:** | |
| **Water Type:** | | **Contractor:** | 6607 |
| **Casing Material:** | | **Form Version:** | 9 |
| **Audit No:** | 48YB3SVN | **Owner:** | |
| **Tag:** | A267054 | **Street Name:** | 150 Sterling Rd. |
| **Construction Method:** | | **County:** | YORK AND TORONTO |
| **Elevation (m):** | | **Municipality:** | TORONTO CITY |
| **Elevation Reliability:** | | **Site Info:** | BH-19-24B |
| **Depth to Bedrock:** | | **Lot:** | |
| **Well Depth:** | | **Concession:** | |
| **Overburden/Bedrock:** | | **Concession Name:** | |
| **Pump Rate:** | | **Easting NAD83:** | |
| **Static Water Level:** | | **Northing NAD83:** | |
| **Flowing (Y/N):** | | **Zone:** | |
| **Flow Rate:** | | **UTM Reliability:** | |
| **Clear/Cloudy:** | | | |

**PDF URL (Map):** https://d2khazk8e83rdv.cloudfront.net/moe_mapping/downloads/2Water/Wells_pdfs/733\7333094.pdf

***Additional Detail(s) (Map)***

| | |
|---|---|
| ***Well Completed Date:*** | 2019/03/28 |
| ***Year Completed:*** | 2019 |
| ***Depth (m):*** | 9.1 |
| ***Latitude:*** | 43.6544627432628 |
| ***Longitude:*** | -79.4461253213668 |
| ***Path:*** | 733\7333094.pdf |

***Bore Hole Information***

| | | | |
|---|---|---|---|
| ***Bore Hole ID:*** | 1007397551 | ***Elevation:*** | |
| ***DP2BR:*** | | ***Elevrc:*** | |
| ***Spatial Status:*** | | ***Zone:*** | 17 |
| ***Code OB:*** | | ***East83:*** | 625302.00 |
| ***Code OB Desc:*** | | ***North83:*** | 4834669.00 |
| ***Open Hole:*** | | ***Org CS:*** | UTM83 |
| ***Cluster Kind:*** | | ***UTMRC:*** | 4 |
| ***Date Completed:*** | 28-Mar-2019 00:00:00 | ***UTMRC Desc:*** | margin of error : 30 m - 100 m |
| ***Remarks:*** | | ***Location Method:*** | wwr |
| ***Elevrc Desc:*** | | | |
| ***Location Source Date:*** | | | |
| ***Improvement Location Source:*** | | | |
| ***Improvement Location Method:*** | | | |
| ***Source Revision Comment:*** | | | |
| ***Supplier Comment:*** | | | |

***Overburden and Bedrock Materials Interval***

| | |
|---|---|
| ***Formation ID:*** | 1007397668 |
| ***Layer:*** | 1 |
| ***Color:*** | 6 |
| ***General Color:*** | BROWN |
| ***Mat1:*** | 28 |
| ***Most Common Material:*** | SAND |
| ***Mat2:*** | 27 |
| ***Mat2 Desc:*** | OTHER |
| ***Mat3:*** | 01 |
| ***Mat3 Desc:*** | FILL |
| ***Formation Top Depth:*** | 0.0 |
| ***Formation End Depth:*** | 3.0 |
| ***Formation End Depth UOM:*** | m |

***Overburden and Bedrock Materials Interval***

| | |
|---|---|
| ***Formation ID:*** | 1007397671 |
| ***Layer:*** | 4 |
| ***Color:*** | 2 |
| ***General Color:*** | GREY |
| ***Mat1:*** | 28 |
| ***Most Common Material:*** | SAND |
| ***Mat2:*** | |
| ***Mat2 Desc:*** | |
| ***Mat3:*** | 77 |
| ***Mat3 Desc:*** | LOOSE |
| ***Formation Top Depth:*** | 7.199999809265137 |
| ***Formation End Depth:*** | 9.100000381469727 |
| ***Formation End Depth UOM:*** | m |

***Overburden and Bedrock Materials Interval***

| | |
|---|---|
| ***Formation ID:*** | 1007397670 |
| ***Layer:*** | 3 |
| ***Color:*** | 2 |
| ***General Color:*** | GREY |
| ***Mat1:*** | 28 |
| ***Most Common Material:*** | SAND |
| ***Mat2:*** | 06 |
| ***Mat2 Desc:*** | SILT |
| ***Mat3:*** | 66 |
| ***Mat3 Desc:*** | DENSE |
| ***Formation Top Depth:*** | 4.5 |
| ***Formation End Depth:*** | 7.199999809265137 |
| ***Formation End Depth UOM:*** | m |

***Overburden and Bedrock Materials Interval***

| | |
|---|---|
| ***Formation ID:*** | 1007397669 |
| ***Layer:*** | 2 |
| ***Color:*** | 2 |
| ***General Color:*** | GREY |
| ***Mat1:*** | 06 |
| ***Most Common Material:*** | SILT |
| ***Mat2:*** | 28 |
| ***Mat2 Desc:*** | SAND |
| ***Mat3:*** | 66 |
| ***Mat3 Desc:*** | DENSE |
| ***Formation Top Depth:*** | 3.0 |
| ***Formation End Depth:*** | 4.5 |
| ***Formation End Depth UOM:*** | m |

***Annular Space/Abandonment Sealing Record***

| | |
|---|---|
| ***Plug ID:*** | 1007397771 |
| ***Layer:*** | 1 |
| ***Plug From:*** | 0.0 |
| ***Plug To:*** | 0.30000001192092896 |
| ***Plug Depth UOM:*** | m |

***Annular Space/Abandonment Sealing Record***

| | |
|---|---|
| ***Plug ID:*** | 1007397772 |
| ***Layer:*** | 2 |
| ***Plug From:*** | 0.30000001192092896 |
| ***Plug To:*** | 7.199999809265137 |
| ***Plug Depth UOM:*** | m |

***Annular Space/Abandonment Sealing Record***

| | |
|---|---|
| ***Plug ID:*** | 1007397749 |
| ***Layer:*** | 1 |
| ***Plug From:*** | |
| ***Plug To:*** | |
| ***Plug Depth UOM:*** | m |

***Method of Construction & Well***

***Use***

| | |
|---|---|
| ***Method Construction ID:*** | 1007397619 |
| ***Method Construction Code:*** | 6 |
| ***Method Construction:*** | Boring |
| ***Other Method Construction:*** | |

***Pipe Information***

| | |
|---|---|
| ***Pipe ID:*** | 1007397593 |
| ***Casing No:*** | 0 |
| ***Comment:*** | |
| ***Alt Name:*** | |

***Construction Record - Casing***

| | |
|---|---|
| ***Casing ID:*** | 1007397701 |
| ***Layer:*** | 1 |
| ***Material:*** | 5 |
| ***Open Hole or Material:*** | PLASTIC |
| ***Depth From:*** | 0.6000000238418579 |
| ***Depth To:*** | 7.5 |
| ***Casing Diameter:*** | 5.099999904632568 |
| ***Casing Diameter UOM:*** | cm |
| ***Casing Depth UOM:*** | m |

***Construction Record - Screen***

| | |
|---|---|
| ***Screen ID:*** | 1007397717 |
| ***Layer:*** | 1 |
| ***Slot:*** | 10 |
| ***Screen Top Depth:*** | 7.5 |
| ***Screen End Depth:*** | 9.100000381469727 |
| ***Screen Material:*** | 5 |
| ***Screen Depth UOM:*** | m |
| ***Screen Diameter UOM:*** | cm |
| ***Screen Diameter:*** | 6.400000095367432 |

***Results of Well Yield Testing***

| | |
|---|---|
| ***Pump Test ID:*** | 1007397594 |
| ***Pump Set At:*** | |
| ***Static Level:*** | |
| ***Final Level After Pumping:*** | |
| ***Recommended Pump Depth:*** | |
| ***Pumping Rate:*** | |
| ***Flowing Rate:*** | |
| ***Recommended Pump Rate:*** | |
| ***Levels UOM:*** | m |
| ***Rate UOM:*** | LPM |
| ***Water State After Test Code:*** | |
| ***Water State After Test:*** | |
| ***Pumping Test Method:*** | |
| ***Pumping Duration HR:*** | |
| ***Pumping Duration MIN:*** | |
| ***Flowing:*** | |

***Hole Diameter***

| | |
|---|---|
| ***Hole ID:*** | 1007397733 |
| ***Diameter:*** | 21.0 |
| ***Depth From:*** | 0.0 |

| | |
|---|---|
| **Depth To:** | 9.100000381469727 |
| **Hole Depth UOM:** | m |
| **Hole Diameter UOM:** | cm |

**236** | **1 of 1** | **E/161.5** | **109.8 / 0.00** | **158 STERLING ROAD TORONTO ON** | **WWIS**

| | | | |
|---|---|---|---|
| **Well ID:** | 7044741 | **Data Entry Status:** | |
| **Construction Date:** | | **Data Src:** | |
| **Primary Water Use:** | | **Date Received:** | 6/14/2007 |
| **Sec. Water Use:** | | **Selected Flag:** | TRUE |
| **Final Well Status:** | Observation Wells | **Abandonment Rec:** | |
| **Water Type:** | | **Contractor:** | 6607 |
| **Casing Material:** | | **Form Version:** | 3 |
| **Audit No:** | Z70512 | **Owner:** | |
| **Tag:** | A054758 | **Street Name:** | 158 STERLING ROAD |
| **Construction Method:** | | **County:** | YORK AND TORONTO |
| **Elevation (m):** | | **Municipality:** | TORONTO CITY |
| **Elevation Reliability:** | | **Site Info:** | |
| **Depth to Bedrock:** | | **Lot:** | |
| **Well Depth:** | | **Concession:** | |
| **Overburden/Bedrock:** | | **Concession Name:** | |
| **Pump Rate:** | | **Easting NAD83:** | |
| **Static Water Level:** | | **Northing NAD83:** | |
| **Flowing (Y/N):** | | **Zone:** | |
| **Flow Rate:** | | **UTM Reliability:** | |
| **Clear/Cloudy:** | | | |

**PDF URL (Map):** https://d2khazk8e83rdv.cloudfront.net/moe_mapping/downloads/2Water/Wells_pdfs/704\7044741.pdf

***Additional Detail(s) (Map)***

| | |
|---|---|
| **Well Completed Date:** | 2007/05/03 |
| **Year Completed:** | 2007 |
| **Depth (m):** | 9 |
| **Latitude:** | 43.6542740648263 |
| **Longitude:** | -79.4461549892182 |
| **Path:** | 704\7044741.pdf |

***Bore Hole Information***

| | | | |
|---|---|---|---|
| **Bore Hole ID:** | 11767227 | **Elevation:** | |
| **DP2BR:** | | **Elevrc:** | |
| **Spatial Status:** | | **Zone:** | 17 |
| **Code OB:** | | **East83:** | 625300.00 |
| **Code OB Desc:** | | **North83:** | 4834648.00 |
| **Open Hole:** | | **Org CS:** | UTM83 |
| **Cluster Kind:** | | **UTMRC:** | 3 |
| **Date Completed:** | 03-May-2007 00:00:00 | **UTMRC Desc:** | margin of error : 10 - 30 m |
| **Remarks:** | | **Location Method:** | wwr |
| **Elevrc Desc:** | | | |
| **Location Source Date:** | | | |
| **Improvement Location Source:** | | | |
| **Improvement Location Method:** | | | |
| **Source Revision Comment:** | | | |
| **Supplier Comment:** | | | |

***Overburden and Bedrock Materials Interval***

| | |
|---|---|
| **Formation ID:** | 933103815 |
| **Layer:** | 1 |

| | |
|---|---|
| ***Color:*** | 6 |
| ***General Color:*** | BROWN |
| ***Mat1:*** | 28 |
| ***Most Common Material:*** | SAND |
| ***Mat2:*** | |
| ***Mat2 Desc:*** | |
| ***Mat3:*** | |
| ***Mat3 Desc:*** | |
| ***Formation Top Depth:*** | 0.0 |
| ***Formation End Depth:*** | 3.0 |
| ***Formation End Depth UOM:*** | m |

***Overburden and Bedrock Materials Interval***

| | |
|---|---|
| ***Formation ID:*** | 933103818 |
| ***Layer:*** | 4 |
| ***Color:*** | 2 |
| ***General Color:*** | GREY |
| ***Mat1:*** | 05 |
| ***Most Common Material:*** | CLAY |
| ***Mat2:*** | |
| ***Mat2 Desc:*** | |
| ***Mat3:*** | |
| ***Mat3 Desc:*** | |
| ***Formation Top Depth:*** | 8.0 |
| ***Formation End Depth:*** | 9.0 |
| ***Formation End Depth UOM:*** | m |

***Overburden and Bedrock Materials Interval***

| | |
|---|---|
| ***Formation ID:*** | 933103816 |
| ***Layer:*** | 2 |
| ***Color:*** | 2 |
| ***General Color:*** | GREY |
| ***Mat1:*** | 28 |
| ***Most Common Material:*** | SAND |
| ***Mat2:*** | 06 |
| ***Mat2 Desc:*** | SILT |
| ***Mat3:*** | |
| ***Mat3 Desc:*** | |
| ***Formation Top Depth:*** | 3.0 |
| ***Formation End Depth:*** | 7.199999809265137 |
| ***Formation End Depth UOM:*** | m |

***Overburden and Bedrock Materials Interval***

| | |
|---|---|
| ***Formation ID:*** | 933103817 |
| ***Layer:*** | 3 |
| ***Color:*** | 2 |
| ***General Color:*** | GREY |
| ***Mat1:*** | 06 |
| ***Most Common Material:*** | SILT |
| ***Mat2:*** | 28 |
| ***Mat2 Desc:*** | SAND |
| ***Mat3:*** | |
| ***Mat3 Desc:*** | |
| ***Formation Top Depth:*** | 7.199999809265137 |
| ***Formation End Depth:*** | 8.0 |
| ***Formation End Depth UOM:*** | m |

***Annular Space/Abandonment Sealing Record***

| | |
|---|---|
| ***Plug ID:*** | 933320770 |
| ***Layer:*** | 1 |
| ***Plug From:*** | 0.0 |
| ***Plug To:*** | 7.699999809265137 |
| ***Plug Depth UOM:*** | m |

***Method of Construction & Well Use***

| | |
|---|---|
| ***Method Construction ID:*** | 967044741 |
| ***Method Construction Code:*** | 6 |
| ***Method Construction:*** | Boring |
| ***Other Method Construction:*** | |

***Pipe Information***

| | |
|---|---|
| ***Pipe ID:*** | 11774917 |
| ***Casing No:*** | 1 |
| ***Comment:*** | |
| ***Alt Name:*** | |

***Construction Record - Casing***

| | |
|---|---|
| ***Casing ID:*** | 930900607 |
| ***Layer:*** | 1 |
| ***Material:*** | |
| ***Open Hole or Material:*** | |
| ***Depth From:*** | 0.0 |
| ***Depth To:*** | 7.5 |
| ***Casing Diameter:*** | 5.400000095367432 |
| ***Casing Diameter UOM:*** | cm |
| ***Casing Depth UOM:*** | m |

***Construction Record - Screen***

| | |
|---|---|
| ***Screen ID:*** | 933424891 |
| ***Layer:*** | 1 |
| ***Slot:*** | 10 |
| ***Screen Top Depth:*** | 7.900000095367432 |
| ***Screen End Depth:*** | 9.0 |
| ***Screen Material:*** | |
| ***Screen Depth UOM:*** | m |
| ***Screen Diameter UOM:*** | cm |
| ***Screen Diameter:*** | 6.0 |

***Water Details***

| | |
|---|---|
| ***Water ID:*** | 934086812 |
| ***Layer:*** | 1 |
| ***Kind Code:*** | 1 |
| ***Kind:*** | FRESH |
| ***Water Found Depth:*** | 3.0 |
| ***Water Found Depth UOM:*** | m |

***Hole Diameter***

| | |
|---|---|
| ***Hole ID:*** | 11853843 |

| | |
|---|---|
| **Diameter:** | 36.0 |
| **Depth From:** | 0.0 |
| **Depth To:** | 7.199999809265137 |
| **Hole Depth UOM:** | m |
| **Hole Diameter UOM:** | cm |

***Hole Diameter***

| | |
|---|---|
| **Hole ID:** | 11853842 |
| **Diameter:** | 21.0 |
| **Depth From:** | 7.199999809265137 |
| **Depth To:** | 9.0 |
| **Hole Depth UOM:** | m |
| **Hole Diameter UOM:** | cm |

---

**237** | **1 of 1** | **E/161.5** | **109.8 / 0.00** | **158 STERLING RD. TORONTO ON** | **WWIS**

| | | | |
|---|---|---|---|
| **Well ID:** | 7222849 | **Data Entry Status:** | |
| **Construction Date:** | | **Data Src:** | |
| **Primary Water Use:** | Monitoring and Test Hole | **Date Received:** | 6/27/2014 |
| **Sec. Water Use:** | 0 | **Selected Flag:** | TRUE |
| **Final Well Status:** | Test Hole | **Abandonment Rec:** | |
| **Water Type:** | | **Contractor:** | 7241 |
| **Casing Material:** | | **Form Version:** | 7 |
| **Audit No:** | Z188076 | **Owner:** | |
| **Tag:** | A165001 | **Street Name:** | 158 STERLING RD. |
| **Construction Method:** | | **County:** | YORK AND TORONTO |
| **Elevation (m):** | | **Municipality:** | TORONTO CITY |
| **Elevation Reliability:** | | **Site Info:** | WKQ-006888 A0-A04 |
| **Depth to Bedrock:** | | **Lot:** | |
| **Well Depth:** | | **Concession:** | |
| **Overburden/Bedrock:** | | **Concession Name:** | |
| **Pump Rate:** | | **Easting NAD83:** | |
| **Static Water Level:** | | **Northing NAD83:** | |
| **Flowing (Y/N):** | | **Zone:** | |
| **Flow Rate:** | | **UTM Reliability:** | |
| **Clear/Cloudy:** | | | |

**PDF URL (Map):**

***Additional Detail(s) (Map)***

| | |
|---|---|
| **Well Completed Date:** | 2014/05/13 |
| **Year Completed:** | 2014 |
| **Depth (m):** | 6.7056 |
| **Latitude:** | 43.6542869770136 |
| **Longitude:** | -79.4461510599632 |
| **Path:** | |

***Bore Hole Information***

| | | | |
|---|---|---|---|
| **Bore Hole ID:** | 1004900452 | **Elevation:** | |
| **DP2BR:** | | **Elevrc:** | |
| **Spatial Status:** | | **Zone:** | 17 |
| **Code OB:** | | **East83:** | 625300.29 |
| **Code OB Desc:** | | **North83:** | 4834649.44 |
| **Open Hole:** | | **Org CS:** | N27e |
| **Cluster Kind:** | | **UTMRC:** | 4 |
| **Date Completed:** | 13-May-2014 00:00:00 | **UTMRC Desc:** | margin of error : 30 m - 100 m |
| **Remarks:** | | **Location Method:** | wwr |
| **Elevrc Desc:** | | | |

***Location Source Date:***
***Improvement Location Source:***
***Improvement Location Method:***
***Source Revision Comment:***
***Supplier Comment:***

***Overburden and Bedrock Materials Interval***

| | |
|---|---|
| ***Formation ID:*** | 1005200063 |
| ***Layer:*** | 2 |
| ***Color:*** | 2 |
| ***General Color:*** | GREY |
| ***Mat1:*** | 06 |
| ***Most Common Material:*** | SILT |
| ***Mat2:*** | 28 |
| ***Mat2 Desc:*** | SAND |
| ***Mat3:*** | |
| ***Mat3 Desc:*** | |
| ***Formation Top Depth:*** | 14.0 |
| ***Formation End Depth:*** | 22.0 |
| ***Formation End Depth UOM:*** | ft |

***Overburden and Bedrock Materials Interval***

| | |
|---|---|
| ***Formation ID:*** | 1005200062 |
| ***Layer:*** | 1 |
| ***Color:*** | 6 |
| ***General Color:*** | BROWN |
| ***Mat1:*** | 28 |
| ***Most Common Material:*** | SAND |
| ***Mat2:*** | |
| ***Mat2 Desc:*** | |
| ***Mat3:*** | |
| ***Mat3 Desc:*** | |
| ***Formation Top Depth:*** | 0.0 |
| ***Formation End Depth:*** | 14.0 |
| ***Formation End Depth UOM:*** | ft |

***Annular Space/Abandonment Sealing Record***

| | |
|---|---|
| ***Plug ID:*** | 1005200073 |
| ***Layer:*** | 3 |
| ***Plug From:*** | 16.0 |
| ***Plug To:*** | 22.0 |
| ***Plug Depth UOM:*** | ft |

***Annular Space/Abandonment Sealing Record***

| | |
|---|---|
| ***Plug ID:*** | 1005200071 |
| ***Layer:*** | 1 |
| ***Plug From:*** | 0.0 |
| ***Plug To:*** | 1.0 |
| ***Plug Depth UOM:*** | ft |

***Annular Space/Abandonment Sealing Record***

| | |
|---|---|
| ***Plug ID:*** | 1005200072 |

| | |
|---|---|
| ***Layer:*** | 2 |
| ***Plug From:*** | 1.0 |
| ***Plug To:*** | 16.0 |
| ***Plug Depth UOM:*** | ft |

***Method of Construction & Well Use***

| | |
|---|---|
| ***Method Construction ID:*** | 1005200070 |
| ***Method Construction Code:*** | D |
| ***Method Construction:*** | Direct Push |
| ***Other Method Construction:*** | |

***Pipe Information***

| | |
|---|---|
| ***Pipe ID:*** | 1005200061 |
| ***Casing No:*** | 0 |
| ***Comment:*** | |
| ***Alt Name:*** | |

***Construction Record - Casing***

| | |
|---|---|
| ***Casing ID:*** | 1005200066 |
| ***Layer:*** | 1 |
| ***Material:*** | 5 |
| ***Open Hole or Material:*** | PLASTIC |
| ***Depth From:*** | 0.0 |
| ***Depth To:*** | 17.0 |
| ***Casing Diameter:*** | 2.0 |
| ***Casing Diameter UOM:*** | inch |
| ***Casing Depth UOM:*** | ft |

***Construction Record - Screen***

| | |
|---|---|
| ***Screen ID:*** | 1005200067 |
| ***Layer:*** | 1 |
| ***Slot:*** | 10 |
| ***Screen Top Depth:*** | 17.0 |
| ***Screen End Depth:*** | 22.0 |
| ***Screen Material:*** | 5 |
| ***Screen Depth UOM:*** | ft |
| ***Screen Diameter UOM:*** | inch |
| ***Screen Diameter:*** | 2.25 |

***Water Details***

| | |
|---|---|
| ***Water ID:*** | 1005200065 |
| ***Layer:*** | |
| ***Kind Code:*** | |
| ***Kind:*** | |
| ***Water Found Depth:*** | |
| ***Water Found Depth UOM:*** | ft |

***Hole Diameter***

| | |
|---|---|
| ***Hole ID:*** | 1005200064 |
| ***Diameter:*** | 8.0 |
| ***Depth From:*** | 0.0 |
| ***Depth To:*** | 22.0 |
| ***Hole Depth UOM:*** | ft |
| ***Hole Diameter UOM:*** | inch |

| Map Key | Number of Records | Direction/ Distance (m) | Elev/Diff (m) | Site | DB |
|---|---|---|---|---|---|
| 238 | 1 of 1 | ESE/161.6 | 109.8 / 0.00 | 158 sterling rd Toronto ON | WWIS |

| | | | |
|---|---|---|---|
| **Well ID:** | 7324369 | **Data Entry Status:** | |
| **Construction Date:** | | **Data Src:** | |
| **Primary Water Use:** | | **Date Received:** | 12/11/2018 |
| **Sec. Water Use:** | | **Selected Flag:** | TRUE |
| **Final Well Status:** | Abandoned-Other | **Abandonment Rec:** | Yes |
| **Water Type:** | | **Contractor:** | 7424 |
| **Casing Material:** | | **Form Version:** | 7 |
| **Audit No:** | Z303442 | **Owner:** | |
| **Tag:** | | **Street Name:** | 158 sterling rd |
| **Construction Method:** | | **County:** | YORK AND TORONTO |
| **Elevation (m):** | | **Municipality:** | TORONTO CITY |
| **Elevation Reliability:** | | **Site Info:** | |
| **Depth to Bedrock:** | | **Lot:** | |
| **Well Depth:** | | **Concession:** | |
| **Overburden/Bedrock:** | | **Concession Name:** | |
| **Pump Rate:** | | **Easting NAD83:** | |
| **Static Water Level:** | | **Northing NAD83:** | |
| **Flowing (Y/N):** | | **Zone:** | |
| **Flow Rate:** | | **UTM Reliability:** | |
| **Clear/Cloudy:** | | | |

**PDF URL (Map):**

***Additional Detail(s) (Map)***

| | |
|---|---|
| **Well Completed Date:** | 2018/11/12 |
| **Year Completed:** | 2018 |
| **Depth (m):** | |
| **Latitude:** | 43.6536759023281 |
| **Longitude:** | -79.4465300367744 |
| **Path:** | |

***Bore Hole Information***

| | | | |
|---|---|---|---|
| **Bore Hole ID:** | 1007323642 | **Elevation:** | |
| **DP2BR:** | | **Elevrc:** | |
| **Spatial Status:** | | **Zone:** | 17 |
| **Code OB:** | | **East83:** | 625271.00 |
| **Code OB Desc:** | | **North83:** | 4834581.00 |
| **Open Hole:** | | **Org CS:** | UTM83 |
| **Cluster Kind:** | | **UTMRC:** | 4 |
| **Date Completed:** | 12-Nov-2018 00:00:00 | **UTMRC Desc:** | margin of error : 30 m - 100 m |
| **Remarks:** | | **Location Method:** | wwr |
| **Elevrc Desc:** | | | |
| **Location Source Date:** | | | |
| **Improvement Location Source:** | | | |
| **Improvement Location Method:** | | | |
| **Source Revision Comment:** | | | |
| **Supplier Comment:** | | | |

***Annular Space/Abandonment Sealing Record***

| | |
|---|---|
| **Plug ID:** | 1007727491 |
| **Layer:** | 1 |
| **Plug From:** | 0.0 |
| **Plug To:** | 2.0 |
| **Plug Depth UOM:** | m |

***Annular Space/Abandonment Sealing Record***

| | |
|---|---|
| ***Plug ID:*** | 1007727492 |
| ***Layer:*** | 2 |
| ***Plug From:*** | 2.0 |
| ***Plug To:*** | 15.0 |
| ***Plug Depth UOM:*** | m |

***Pipe Information***

| | |
|---|---|
| ***Pipe ID:*** | 1007727346 |
| ***Casing No:*** | 0 |
| ***Comment:*** | |
| ***Alt Name:*** | |

---

| 239 | 1 of 1 | E/161.9 | 109.8 / 0.00 | 150 Sterling Rd. Toronto ON | WWIS |
|---|---|---|---|---|---|

| | | | |
|---|---|---|---|
| ***Well ID:*** | 7333098 | ***Data Entry Status:*** | |
| ***Construction Date:*** | | ***Data Src:*** | |
| ***Primary Water Use:*** | Monitoring and Test Hole | ***Date Received:*** | 5/15/2019 |
| ***Sec. Water Use:*** | | ***Selected Flag:*** | TRUE |
| ***Final Well Status:*** | Observation Wells | ***Abandonment Rec:*** | |
| ***Water Type:*** | | ***Contractor:*** | 6607 |
| ***Casing Material:*** | | ***Form Version:*** | 9 |
| ***Audit No:*** | 6R8LSSCB | ***Owner:*** | |
| ***Tag:*** | A267055 | ***Street Name:*** | 150 Sterling Rd. |
| ***Construction Method:*** | | ***County:*** | YORK AND TORONTO |
| ***Elevation (m):*** | | ***Municipality:*** | TORONTO CITY |
| ***Elevation Reliability:*** | | ***Site Info:*** | BH 19-24A |
| ***Depth to Bedrock:*** | | ***Lot:*** | |
| ***Well Depth:*** | | ***Concession:*** | |
| ***Overburden/Bedrock:*** | | ***Concession Name:*** | |
| ***Pump Rate:*** | | ***Easting NAD83:*** | |
| ***Static Water Level:*** | | ***Northing NAD83:*** | |
| ***Flowing (Y/N):*** | | ***Zone:*** | |
| ***Flow Rate:*** | | ***UTM Reliability:*** | |
| ***Clear/Cloudy:*** | | | |

***PDF URL (Map):*** https://d2khazk8e83rdv.cloudfront.net/moe_mapping/downloads/2Water/Wells_pdfs/733\7333098.pdf

***Additional Detail(s) (Map)***

| | |
|---|---|
| ***Well Completed Date:*** | 2019/03/28 |
| ***Year Completed:*** | 2019 |
| ***Depth (m):*** | 6 |
| ***Latitude:*** | 43.6544355724976 |
| ***Longitude:*** | -79.4461136212399 |
| ***Path:*** | 733\7333098.pdf |

***Bore Hole Information***

| | | | |
|---|---|---|---|
| ***Bore Hole ID:*** | 1007397563 | ***Elevation:*** | |
| ***DP2BR:*** | | ***Elevrc:*** | |
| ***Spatial Status:*** | | ***Zone:*** | 17 |
| ***Code OB:*** | | ***East83:*** | 625303.00 |
| ***Code OB Desc:*** | | ***North83:*** | 4834666.00 |
| ***Open Hole:*** | | ***Org CS:*** | UTM83 |
| ***Cluster Kind:*** | | ***UTMRC:*** | 4 |
| ***Date Completed:*** | 28-Mar-2019 00:00:00 | ***UTMRC Desc:*** | margin of error : 30 m - 100 m |

***Remarks:***
***Elevrc Desc:***
***Location Source Date:***
***Improvement Location Source:***
***Improvement Location Method:***
***Source Revision Comment:***
***Supplier Comment:***
***Location Method:*** wwr

***Overburden and Bedrock Materials Interval***

| | |
|---|---|
| ***Formation ID:*** | 1007397682 |
| ***Layer:*** | 3 |
| ***Color:*** | 2 |
| ***General Color:*** | GREY |
| ***Mat1:*** | 28 |
| ***Most Common Material:*** | SAND |
| ***Mat2:*** | 06 |
| ***Mat2 Desc:*** | SILT |
| ***Mat3:*** | 66 |
| ***Mat3 Desc:*** | DENSE |
| ***Formation Top Depth:*** | 4.5 |
| ***Formation End Depth:*** | 6.0 |
| ***Formation End Depth UOM:*** | m |

***Overburden and Bedrock Materials Interval***

| | |
|---|---|
| ***Formation ID:*** | 1007397680 |
| ***Layer:*** | 1 |
| ***Color:*** | 6 |
| ***General Color:*** | BROWN |
| ***Mat1:*** | 28 |
| ***Most Common Material:*** | SAND |
| ***Mat2:*** | 27 |
| ***Mat2 Desc:*** | OTHER |
| ***Mat3:*** | 01 |
| ***Mat3 Desc:*** | FILL |
| ***Formation Top Depth:*** | 0.0 |
| ***Formation End Depth:*** | 3.0 |
| ***Formation End Depth UOM:*** | m |

***Overburden and Bedrock Materials Interval***

| | |
|---|---|
| ***Formation ID:*** | 1007397681 |
| ***Layer:*** | 2 |
| ***Color:*** | 2 |
| ***General Color:*** | GREY |
| ***Mat1:*** | 06 |
| ***Most Common Material:*** | SILT |
| ***Mat2:*** | 28 |
| ***Mat2 Desc:*** | SAND |
| ***Mat3:*** | 66 |
| ***Mat3 Desc:*** | DENSE |
| ***Formation Top Depth:*** | 3.0 |
| ***Formation End Depth:*** | 4.5 |
| ***Formation End Depth UOM:*** | m |

***Annular Space/Abandonment Sealing Record***

***Plug ID:*** 1007397779
***Layer:*** 1
***Plug From:*** 0.0
***Plug To:*** 0.30000001192092896
***Plug Depth UOM:*** m

***Annular Space/Abandonment Sealing Record***

***Plug ID:*** 1007397780
***Layer:*** 2
***Plug From:*** 0.30000001192092896
***Plug To:*** 2.700000047683716
***Plug Depth UOM:*** m

***Annular Space/Abandonment Sealing Record***

***Plug ID:*** 1007397753
***Layer:*** 1
***Plug From:***
***Plug To:***
***Plug Depth UOM:*** m

***Method of Construction & Well Use***

***Method Construction ID:*** 1007397623
***Method Construction Code:*** 6
***Method Construction:*** Boring
***Other Method Construction:***

***Pipe Information***

***Pipe ID:*** 1007397601
***Casing No:*** 0
***Comment:***
***Alt Name:***

***Construction Record - Casing***

***Casing ID:*** 1007397705
***Layer:*** 1
***Material:*** 5
***Open Hole or Material:*** PLASTIC
***Depth From:*** 1.600000023841858
***Depth To:*** 3.0
***Casing Diameter:*** 5.099999904632568
***Casing Diameter UOM:*** cm
***Casing Depth UOM:*** m

***Construction Record - Screen***

***Screen ID:*** 1007397721
***Layer:*** 1
***Slot:*** 10
***Screen Top Depth:*** 3.0
***Screen End Depth:*** 6.0
***Screen Material:*** 5
***Screen Depth UOM:*** m
***Screen Diameter UOM:*** cm

**Screen Diameter:** 6.400000095367432

**Results of Well Yield Testing**

**Pump Test ID:** 1007397602
**Pump Set At:**
**Static Level:**
**Final Level After Pumping:**
**Recommended Pump Depth:**
**Pumping Rate:**
**Flowing Rate:**
**Recommended Pump Rate:**
**Levels UOM:** m
**Rate UOM:** LPM
**Water State After Test Code:**
**Water State After Test:**
**Pumping Test Method:**
**Pumping Duration HR:**
**Pumping Duration MIN:**
**Flowing:**

**Hole Diameter**

**Hole ID:** 1007397737
**Diameter:** 21.0
**Depth From:** 0.0
**Depth To:** 6.0
**Hole Depth UOM:** m
**Hole Diameter UOM:** cm

---

| 240 | 1 of 7 | NE/162.3 | 109.8 / 0.00 | Sherrins Dye Works<br>1423 Bloor St W<br>Toronto ON M6P 3L6 | TANK |
|---|---|---|---|---|---|

**Permit Date:** 7/29/1927
**Permit Type:** BP A7086
**User Type:** Dye works
**Installation Type:** Gasoline tank
**Installation Size:**
**Installation Config.:** 1 x Gasoline tank
**No. Tanks Installed:** 1
**Units of Measure:**
**Value/Tank ($):** 75
**Capacity(gal):**
**Reference:** CTA Building permits
**Location Desc:**

---

| 240 | 2 of 7 | NE/162.3 | 109.8 / 0.00 | Christina Dhillon Dentistry Prof. Corp<br>1423 Bloor Street West<br>Toronto ON M6P3L6 | GEN |
|---|---|---|---|---|---|

**Generator No:** ON9489548
**SIC Code:** 621210
**SIC Description:** OFFICES OF DENTISTS
**Approval Years:** 2016
**PO Box No:**
**Country:** Canada

**Status:**
**Co Admin:**
**Choice of Contact:** CO_OFFICIAL
**Phone No Admin:**
**Contam. Facility:** No
**MHSW Facility:** No

**Detail(s)**

**Waste Class:** 312

| Map Key | Number of Records | Direction/ Distance (m) | Elev/Diff (m) | Site | DB |
|---|---|---|---|---|---|

**Waste Class Desc:** PATHOLOGICAL WASTES

---

**240** **3 of 7** **NE/162.3** **109.8 / 0.00**

**Christina Dhillon Dentistry Prof. Corp**
**1423 Bloor Street West**
**Toronto ON M6P3L6**

**GEN**

| | | | |
|---|---|---|---|
| **Generator No:** | ON9489548 | **Status:** | Registered |
| **SIC Code:** | | **Co Admin:** | |
| **SIC Description:** | | **Choice of Contact:** | |
| **Approval Years:** | As of Dec 2018 | **Phone No Admin:** | |
| **PO Box No:** | | **Contam. Facility:** | |
| **Country:** | Canada | **MHSW Facility:** | |

**Detail(s)**

**Waste Class:** 312 P
**Waste Class Desc:** Pathological wastes

---

**240** **4 of 7** **NE/162.3** **109.8 / 0.00**

**Christina Dhillon Dentistry Prof. Corp**
**1423 Bloor Street West**
**Toronto ON M6P3L6**

**GEN**

| | | | |
|---|---|---|---|
| **Generator No:** | ON9489548 | **Status:** | Registered |
| **SIC Code:** | | **Co Admin:** | |
| **SIC Description:** | | **Choice of Contact:** | |
| **Approval Years:** | As of Jul 2020 | **Phone No Admin:** | |
| **PO Box No:** | | **Contam. Facility:** | |
| **Country:** | Canada | **MHSW Facility:** | |

**Detail(s)**

**Waste Class:** 312 P
**Waste Class Desc:** Pathological wastes

---

**240** **5 of 7** **NE/162.3** **109.8 / 0.00**

**KingSett Canadian Real Estate Income Fund**
**1423 Bloor Street West**
**Toronto ON M6P 3L6**

**GEN**

| | | | |
|---|---|---|---|
| **Generator No:** | ON6446531 | **Status:** | Registered |
| **SIC Code:** | | **Co Admin:** | |
| **SIC Description:** | | **Choice of Contact:** | |
| **Approval Years:** | As of Jul 2020 | **Phone No Admin:** | |
| **PO Box No:** | | **Contam. Facility:** | |
| **Country:** | Canada | **MHSW Facility:** | |

**Detail(s)**

**Waste Class:** 150 L
**Waste Class Desc:** Inert organic wastes

---

**240** **6 of 7** **NE/162.3** **109.8 / 0.00**

**KingSett Canadian Real Estate Income Fund**
**1423 Bloor Street West**
**Toronto ON M6P 3L6**

**GEN**

| | | | |
|---|---|---|---|
| **Generator No:** | ON6446531 | **Status:** | Registered |
| **SIC Code:** | | **Co Admin:** | |
| **SIC Description:** | | **Choice of Contact:** | |
| **Approval Years:** | As of Jan 2021 | **Phone No Admin:** | |
| **PO Box No:** | | **Contam. Facility:** | |
| **Country:** | Canada | **MHSW Facility:** | |

***Detail(s)***

***Waste Class:*** 150 L
***Waste Class Desc:*** Inert organic wastes

---

**240** | ***7 of 7*** | ***NE/162.3*** | ***109.8 / 0.00*** | ***Christina Dhillon Dentistry Prof. Corp***
***1423 Bloor Street West***
***Toronto ON M6P3L6*** | ***GEN***

| | | | |
|---|---|---|---|
| ***Generator No:*** | ON9489548 | ***Status:*** | Registered |
| ***SIC Code:*** | | ***Co Admin:*** | |
| ***SIC Description:*** | | ***Choice of Contact:*** | |
| ***Approval Years:*** | As of Nov 2021 | ***Phone No Admin:*** | |
| ***PO Box No:*** | | ***Contam. Facility:*** | |
| ***Country:*** | Canada | ***MHSW Facility:*** | |

***Detail(s)***

***Waste Class:*** 312 P
***Waste Class Desc:*** Pathological wastes

---

**241** | ***1 of 1*** | ***SSW/162.3*** | ***109.8 / 0.00*** | ***ENBRIDGE GAS INC***
***436 RONCESVALLES AVE,,TORONTO,ON,M6R 2N5,CA***
***ON*** | ***PINC***

| | | | |
|---|---|---|---|
| ***Incident ID:*** | | ***Pipe Material:*** | |
| ***Incident No:*** | 2912406 | ***Fuel Category:*** | |
| ***Incident Reported Dt:*** | 8/25/2020 | ***Health Impact:*** | |
| ***Type:*** | FS-Pipeline Incident | ***Environment Impact:*** | |
| ***Status Code:*** | | ***Property Damage:*** | |
| ***Tank Status:*** | Pipeline Damage Reason Est | ***Service Interrupt:*** | |
| ***Task No:*** | | ***Enforce Policy:*** | |
| ***Spills Action Centre:*** | | ***Public Relation:*** | |
| ***Fuel Type:*** | | ***Pipeline System:*** | |
| ***Fuel Occurrence Tp:*** | | ***PSIG:*** | |
| ***Date of Occurrence:*** | | ***Attribute Category:*** | |
| ***Occurrence Start Dt:*** | | ***Regulator Location:*** | |
| ***Depth:*** | | ***Method Details:*** | |
| ***Customer Acct Name:*** | ENBRIDGE GAS INC | | |
| ***Incident Address:*** | 436 RONCESVALLES AVE,,TORONTO,ON,M6R 2N5,CA | | |
| ***Operation Type:*** | | | |
| ***Pipeline Type:*** | | | |
| ***Regulator Type:*** | | | |
| ***Summary:*** | | | |
| ***Reported By:*** | | | |
| ***Affiliation:*** | | | |
| ***Occurrence Desc:*** | | | |
| ***Damage Reason:*** | | | |
| ***Notes:*** | | | |

---

**242** | ***1 of 1*** | ***NE/162.5*** | ***109.8 / 0.00***
***ON*** | ***WWIS***

| | | | |
|---|---|---|---|
| ***Well ID:*** | 7371420 | ***Data Entry Status:*** | Yes |
| ***Construction Date:*** | | ***Data Src:*** | |
| ***Primary Water Use:*** | | ***Date Received:*** | 10/21/2020 |
| ***Sec. Water Use:*** | | ***Selected Flag:*** | TRUE |
| ***Final Well Status:*** | | ***Abandonment Rec:*** | |
| ***Water Type:*** | | ***Contractor:*** | 6946 |

| | | | |
|---|---|---|---|
| **Casing Material:** | | **Form Version:** | 7 |
| **Audit No:** | Z347662 | **Owner:** | |
| **Tag:** | A304114 | **Street Name:** | |
| **Construction Method:** | | **County:** | YORK AND TORONTO |
| **Elevation (m):** | | **Municipality:** | TORONTO CITY |
| **Elevation Reliability:** | | **Site Info:** | |
| **Depth to Bedrock:** | | **Lot:** | |
| **Well Depth:** | | **Concession:** | |
| **Overburden/Bedrock:** | | **Concession Name:** | |
| **Pump Rate:** | | **Easting NAD83:** | |
| **Static Water Level:** | | **Northing NAD83:** | |
| **Flowing (Y/N):** | | **Zone:** | |
| **Flow Rate:** | | **UTM Reliability:** | |
| **Clear/Cloudy:** | | | |

***Bore Hole Information***

| | | | |
|---|---|---|---|
| **Bore Hole ID:** | 1008495935 | **Elevation:** | |
| **DP2BR:** | | **Elevrc:** | |
| **Spatial Status:** | | **Zone:** | 17 |
| **Code OB:** | | **East83:** | 625145.00 |
| **Code OB Desc:** | | **North83:** | 4834949.00 |
| **Open Hole:** | | **Org CS:** | UTM83 |
| **Cluster Kind:** | | **UTMRC:** | 4 |
| **Date Completed:** | 01-Oct-2020 00:00:00 | **UTMRC Desc:** | margin of error : 30 m - 100 m |
| **Remarks:** | | **Location Method:** | digit |
| **Elevrc Desc:** | | | |
| **Location Source Date:** | | | |
| **Improvement Location Source:** | | | |
| **Improvement Location Method:** | | | |
| **Source Revision Comment:** | | | |
| **Supplier Comment:** | | | |

| | | | | | |
|---|---|---|---|---|---|
| 243 | *1 of 1* | *ESE/163.4* | *109.8 / 0.00* | ***158 STERLING RD Toronto ON*** | ***WWIS*** |

| | | | |
|---|---|---|---|
| **Well ID:** | 7213477 | **Data Entry Status:** | |
| **Construction Date:** | | **Data Src:** | |
| **Primary Water Use:** | Monitoring and Test Hole | **Date Received:** | 12/18/2013 |
| **Sec. Water Use:** | | **Selected Flag:** | TRUE |
| **Final Well Status:** | Test Hole | **Abandonment Rec:** | |
| **Water Type:** | | **Contractor:** | 7241 |
| **Casing Material:** | | **Form Version:** | 7 |
| **Audit No:** | Z181338 | **Owner:** | |
| **Tag:** | A155618 | **Street Name:** | 158 STERLING RD |
| **Construction Method:** | | **County:** | YORK AND TORONTO |
| **Elevation (m):** | | **Municipality:** | TORONTO CITY |
| **Elevation Reliability:** | | **Site Info:** | |
| **Depth to Bedrock:** | | **Lot:** | |
| **Well Depth:** | | **Concession:** | |
| **Overburden/Bedrock:** | | **Concession Name:** | |
| **Pump Rate:** | | **Easting NAD83:** | |
| **Static Water Level:** | | **Northing NAD83:** | |
| **Flowing (Y/N):** | | **Zone:** | |
| **Flow Rate:** | | **UTM Reliability:** | |
| **Clear/Cloudy:** | | | |

***PDF URL (Map):***

***Additional Detail(s) (Map)***

| | |
|---|---|
| **Well Completed Date:** | 2013/11/27 |
| **Year Completed:** | 2013 |

**Depth (m):** 8.5344
**Latitude:** 43.6540052223909
**Longitude:** -79.446248728226
**Path:**

***Bore Hole Information***

**Bore Hole ID:** 1004670844
**DP2BR:**
**Spatial Status:**
**Code OB:**
**Code OB Desc:**
**Open Hole:**
**Cluster Kind:**
**Date Completed:** 27-Nov-2013 00:00:00
**Remarks:**
**Elevrc Desc:**
**Location Source Date:**
**Improvement Location Source:**
**Improvement Location Method:**
**Source Revision Comment:**
**Supplier Comment:**

**Elevation:**
**Elevrc:**
**Zone:** 17
**East83:** 625293.00
**North83:** 4834618.00
**Org CS:** UTM83
**UTMRC:** 4
**UTMRC Desc:** margin of error : 30 m - 100 m
**Location Method:** wwr

***Overburden and Bedrock Materials Interval***

**Formation ID:** 1005027518
**Layer:** 1
**Color:** 6
**General Color:** BROWN
**Mat1:** 01
**Most Common Material:** FILL
**Mat2:**
**Mat2 Desc:**
**Mat3:**
**Mat3 Desc:**
**Formation Top Depth:** 0.0
**Formation End Depth:** 26.0
**Formation End Depth UOM:** ft

***Overburden and Bedrock Materials Interval***

**Formation ID:** 1005027519
**Layer:** 2
**Color:** 2
**General Color:** GREY
**Mat1:** 06
**Most Common Material:** SILT
**Mat2:**
**Mat2 Desc:**
**Mat3:** 28
**Mat3 Desc:** SAND
**Formation Top Depth:** 26.0
**Formation End Depth:** 28.0
**Formation End Depth UOM:** ft

***Annular Space/Abandonment Sealing Record***

**Plug ID:** 1005027527
**Layer:** 1

| | |
|---|---|
| ***Plug From:*** | 28.0 |
| ***Plug To:*** | 22.0 |
| ***Plug Depth UOM:*** | ft |

***Annular Space/Abandonment Sealing Record***

| | |
|---|---|
| ***Plug ID:*** | 1005027529 |
| ***Layer:*** | 3 |
| ***Plug From:*** | 1.0 |
| ***Plug To:*** | 0.0 |
| ***Plug Depth UOM:*** | ft |

***Annular Space/Abandonment Sealing Record***

| | |
|---|---|
| ***Plug ID:*** | 1005027528 |
| ***Layer:*** | 2 |
| ***Plug From:*** | 22.0 |
| ***Plug To:*** | 1.0 |
| ***Plug Depth UOM:*** | ft |

***Method of Construction & Well Use***

| | |
|---|---|
| ***Method Construction ID:*** | 1005027526 |
| ***Method Construction Code:*** | D |
| ***Method Construction:*** | Direct Push |
| ***Other Method Construction:*** | |

***Pipe Information***

| | |
|---|---|
| ***Pipe ID:*** | 1005027517 |
| ***Casing No:*** | 0 |
| ***Comment:*** | |
| ***Alt Name:*** | |

***Construction Record - Casing***

| | |
|---|---|
| ***Casing ID:*** | 1005027522 |
| ***Layer:*** | 1 |
| ***Material:*** | 5 |
| ***Open Hole or Material:*** | PLASTIC |
| ***Depth From:*** | 0.0 |
| ***Depth To:*** | 23.0 |
| ***Casing Diameter:*** | 2.0 |
| ***Casing Diameter UOM:*** | inch |
| ***Casing Depth UOM:*** | ft |

***Construction Record - Screen***

| | |
|---|---|
| ***Screen ID:*** | 1005027523 |
| ***Layer:*** | 1 |
| ***Slot:*** | 10 |
| ***Screen Top Depth:*** | 23.0 |
| ***Screen End Depth:*** | 28.0 |
| ***Screen Material:*** | 5 |
| ***Screen Depth UOM:*** | ft |
| ***Screen Diameter UOM:*** | inch |
| ***Screen Diameter:*** | 2.25 |

***Water Details***

| | |
|---|---|
| ***Water ID:*** | 1005027521 |
| ***Layer:*** | |
| ***Kind Code:*** | |
| ***Kind:*** | |
| ***Water Found Depth:*** | |
| ***Water Found Depth UOM:*** | ft |

***Hole Diameter***

| | |
|---|---|
| ***Hole ID:*** | 1005027520 |
| ***Diameter:*** | 8.0 |
| ***Depth From:*** | 0.0 |
| ***Depth To:*** | 28.0 |
| ***Hole Depth UOM:*** | ft |
| ***Hole Diameter UOM:*** | inch |

**244** ***1 of 1*** ***E/163.7*** ***109.8 / 0.00*** ***158 STERLING RD. TORONTO ON*** ***WWIS***

| | | | |
|---|---|---|---|
| ***Well ID:*** | 7222847 | ***Data Entry Status:*** | |
| ***Construction Date:*** | | ***Data Src:*** | |
| ***Primary Water Use:*** | Monitoring and Test Hole | ***Date Received:*** | 6/27/2014 |
| ***Sec. Water Use:*** | 0 | ***Selected Flag:*** | TRUE |
| ***Final Well Status:*** | Test Hole | ***Abandonment Rec:*** | |
| ***Water Type:*** | | ***Contractor:*** | 7241 |
| ***Casing Material:*** | | ***Form Version:*** | 7 |
| ***Audit No:*** | Z188071 | ***Owner:*** | |
| ***Tag:*** | A165003 | ***Street Name:*** | 158 STERLING RD. |
| ***Construction Method:*** | | ***County:*** | YORK AND TORONTO |
| ***Elevation (m):*** | | ***Municipality:*** | TORONTO CITY |
| ***Elevation Reliability:*** | | ***Site Info:*** | WKQ-00688 A0-04 |
| ***Depth to Bedrock:*** | | ***Lot:*** | |
| ***Well Depth:*** | | ***Concession:*** | |
| ***Overburden/Bedrock:*** | | ***Concession Name:*** | |
| ***Pump Rate:*** | | ***Easting NAD83:*** | |
| ***Static Water Level:*** | | ***Northing NAD83:*** | |
| ***Flowing (Y/N):*** | | ***Zone:*** | |
| ***Flow Rate:*** | | ***UTM Reliability:*** | |
| ***Clear/Cloudy:*** | | | |

***PDF URL (Map):***

***Additional Detail(s) (Map)***

| | |
|---|---|
| ***Well Completed Date:*** | 2014/05/13 |
| ***Year Completed:*** | 2014 |
| ***Depth (m):*** | 7.0104 |
| ***Latitude:*** | 43.6543224743337 |
| ***Longitude:*** | -79.4461129418977 |
| ***Path:*** | |

***Bore Hole Information***

| | | | |
|---|---|---|---|
| ***Bore Hole ID:*** | 1004900407 | ***Elevation:*** | |
| ***DP2BR:*** | | ***Elevrc:*** | |
| ***Spatial Status:*** | | ***Zone:*** | 17 |
| ***Code OB:*** | | ***East83:*** | 625303.29 |
| ***Code OB Desc:*** | | ***North83:*** | 4834653.44 |
| ***Open Hole:*** | | ***Org CS:*** | N27e |
| ***Cluster Kind:*** | | ***UTMRC:*** | 4 |

| | | | |
|---|---|---|---|
| ***Date Completed:*** | 13-May-2014 00:00:00 | ***UTMRC Desc:*** | margin of error : 30 m - 100 m |
| ***Remarks:*** | | ***Location Method:*** | wwr |
| ***Elevrc Desc:*** | | | |
| ***Location Source Date:*** | | | |
| ***Improvement Location Source:*** | | | |
| ***Improvement Location Method:*** | | | |
| ***Source Revision Comment:*** | | | |
| ***Supplier Comment:*** | | | |

***Overburden and Bedrock Materials Interval***

| | |
|---|---|
| ***Formation ID:*** | 1005200036 |
| ***Layer:*** | 1 |
| ***Color:*** | 6 |
| ***General Color:*** | BROWN |
| ***Mat1:*** | 28 |
| ***Most Common Material:*** | SAND |
| ***Mat2:*** | |
| ***Mat2 Desc:*** | |
| ***Mat3:*** | |
| ***Mat3 Desc:*** | |
| ***Formation Top Depth:*** | 0.0 |
| ***Formation End Depth:*** | 14.0 |
| ***Formation End Depth UOM:*** | ft |

***Overburden and Bedrock Materials Interval***

| | |
|---|---|
| ***Formation ID:*** | 1005200037 |
| ***Layer:*** | 2 |
| ***Color:*** | 2 |
| ***General Color:*** | GREY |
| ***Mat1:*** | 28 |
| ***Most Common Material:*** | SAND |
| ***Mat2:*** | 06 |
| ***Mat2 Desc:*** | SILT |
| ***Mat3:*** | |
| ***Mat3 Desc:*** | |
| ***Formation Top Depth:*** | 14.0 |
| ***Formation End Depth:*** | 23.0 |
| ***Formation End Depth UOM:*** | ft |

***Annular Space/Abandonment Sealing Record***

| | |
|---|---|
| ***Plug ID:*** | 1005200045 |
| ***Layer:*** | 1 |
| ***Plug From:*** | 0.0 |
| ***Plug To:*** | 1.0 |
| ***Plug Depth UOM:*** | ft |

***Annular Space/Abandonment Sealing Record***

| | |
|---|---|
| ***Plug ID:*** | 1005200046 |
| ***Layer:*** | 2 |
| ***Plug From:*** | 1.0 |
| ***Plug To:*** | 17.0 |
| ***Plug Depth UOM:*** | ft |

***Annular Space/Abandonment***

***Sealing Record***

| | |
|---|---|
| ***Plug ID:*** | 1005200047 |
| ***Layer:*** | 3 |
| ***Plug From:*** | 17.0 |
| ***Plug To:*** | 23.0 |
| ***Plug Depth UOM:*** | ft |

***Method of Construction & Well Use***

| | |
|---|---|
| ***Method Construction ID:*** | 1005200044 |
| ***Method Construction Code:*** | D |
| ***Method Construction:*** | Direct Push |
| ***Other Method Construction:*** | |

***Pipe Information***

| | |
|---|---|
| ***Pipe ID:*** | 1005200035 |
| ***Casing No:*** | 0 |
| ***Comment:*** | |
| ***Alt Name:*** | |

***Construction Record - Casing***

| | |
|---|---|
| ***Casing ID:*** | 1005200040 |
| ***Layer:*** | 1 |
| ***Material:*** | 5 |
| ***Open Hole or Material:*** | PLASTIC |
| ***Depth From:*** | 0.0 |
| ***Depth To:*** | 18.0 |
| ***Casing Diameter:*** | 2.0 |
| ***Casing Diameter UOM:*** | inch |
| ***Casing Depth UOM:*** | ft |

***Construction Record - Screen***

| | |
|---|---|
| ***Screen ID:*** | 1005200041 |
| ***Layer:*** | 1 |
| ***Slot:*** | 10 |
| ***Screen Top Depth:*** | 18.0 |
| ***Screen End Depth:*** | 23.0 |
| ***Screen Material:*** | 5 |
| ***Screen Depth UOM:*** | ft |
| ***Screen Diameter UOM:*** | inch |
| ***Screen Diameter:*** | 2.25 |

***Water Details***

| | |
|---|---|
| ***Water ID:*** | 1005200039 |
| ***Layer:*** | |
| ***Kind Code:*** | |
| ***Kind:*** | |
| ***Water Found Depth:*** | |
| ***Water Found Depth UOM:*** | ft |

***Hole Diameter***

| | |
|---|---|
| ***Hole ID:*** | 1005200038 |
| ***Diameter:*** | 8.0 |
| ***Depth From:*** | 0.0 |

| | |
|---|---|
| **Depth To:** | 23.0 |
| **Hole Depth UOM:** | ft |
| **Hole Diameter UOM:** | inch |

**245** | **1 of 3** | **ESE/164.0** | **109.8 / 0.00** | **158 STERLING RD. Toronto ON** | **WWIS**

| | | | |
|---|---|---|---|
| **Well ID:** | 7322936 | **Data Entry Status:** | |
| **Construction Date:** | | **Data Src:** | |
| **Primary Water Use:** | | **Date Received:** | 11/26/2018 |
| **Sec. Water Use:** | | **Selected Flag:** | TRUE |
| **Final Well Status:** | 0 | **Abandonment Rec:** | |
| **Water Type:** | | **Contractor:** | 7424 |
| **Casing Material:** | | **Form Version:** | 7 |
| **Audit No:** | Z289826 | **Owner:** | |
| **Tag:** | | **Street Name:** | 158 STERLING RD. |
| **Construction Method:** | | **County:** | YORK AND TORONTO |
| **Elevation (m):** | | **Municipality:** | TORONTO CITY |
| **Elevation Reliability:** | | **Site Info:** | |
| **Depth to Bedrock:** | | **Lot:** | |
| **Well Depth:** | | **Concession:** | |
| **Overburden/Bedrock:** | | **Concession Name:** | |
| **Pump Rate:** | | **Easting NAD83:** | |
| **Static Water Level:** | | **Northing NAD83:** | |
| **Flowing (Y/N):** | | **Zone:** | |
| **Flow Rate:** | | **UTM Reliability:** | |
| **Clear/Cloudy:** | | | |

**PDF URL (Map):**

***Additional Detail(s) (Map)***

| | |
|---|---|
| **Well Completed Date:** | 2018/10/25 |
| **Year Completed:** | 2018 |
| **Depth (m):** | |
| **Latitude:** | 43.6540855549121 |
| **Longitude:** | -79.4461970533318 |
| **Path:** | |

***Bore Hole Information***

| | | | |
|---|---|---|---|
| **Bore Hole ID:** | 1007316582 | **Elevation:** | |
| **DP2BR:** | | **Elevrc:** | |
| **Spatial Status:** | | **Zone:** | 17 |
| **Code OB:** | | **East83:** | 625297.00 |
| **Code OB Desc:** | | **North83:** | 4834627.00 |
| **Open Hole:** | | **Org CS:** | UTM83 |
| **Cluster Kind:** | | **UTMRC:** | 4 |
| **Date Completed:** | 25-Oct-2018 00:00:00 | **UTMRC Desc:** | margin of error : 30 m - 100 m |
| **Remarks:** | | **Location Method:** | wwr |
| **Elevrc Desc:** | | | |
| **Location Source Date:** | | | |
| **Improvement Location Source:** | | | |
| **Improvement Location Method:** | | | |
| **Source Revision Comment:** | | | |
| **Supplier Comment:** | | | |

***Overburden and Bedrock Materials Interval***

| | |
|---|---|
| **Formation ID:** | 1007641796 |
| **Layer:** | |

***Color:***
***General Color:***
***Mat1:***
***Most Common Material:***
***Mat2:***
***Mat2 Desc:***
***Mat3:***
***Mat3 Desc:***
***Formation Top Depth:***
***Formation End Depth:***
***Formation End Depth UOM:*** ft

***Annular Space/Abandonment Sealing Record***

***Plug ID:*** 1007641802
***Layer:*** 1
***Plug From:*** 0.0
***Plug To:*** 20.0
***Plug Depth UOM:*** ft

***Method of Construction & Well Use***

***Method Construction ID:*** 1007641801
***Method Construction Code:***
***Method Construction:***
***Other Method Construction:***

***Pipe Information***

***Pipe ID:*** 1007641795
***Casing No:*** 0
***Comment:***
***Alt Name:***

***Construction Record - Casing***

***Casing ID:*** 1007641799
***Layer:***
***Material:***
***Open Hole or Material:***
***Depth From:***
***Depth To:***
***Casing Diameter:***
***Casing Diameter UOM:*** inch
***Casing Depth UOM:*** ft

***Construction Record - Screen***

***Screen ID:*** 1007641800
***Layer:***
***Slot:***
***Screen Top Depth:***
***Screen End Depth:***
***Screen Material:***
***Screen Depth UOM:*** ft
***Screen Diameter UOM:*** inch
***Screen Diameter:***

***Water Details***

| | |
|---|---|
| **Water ID:** | 1007641798 |
| **Layer:** | |
| **Kind Code:** | |
| **Kind:** | |
| **Water Found Depth:** | |
| **Water Found Depth UOM:** | ft |

***Hole Diameter***

| | |
|---|---|
| **Hole ID:** | 1007641797 |
| **Diameter:** | |
| **Depth From:** | |
| **Depth To:** | |
| **Hole Depth UOM:** | ft |
| **Hole Diameter UOM:** | inch |

| 245 | 2 of 3 | ESE/164.0 | 109.8 / 0.00 | 158 STERLING RD. Toronto ON | WWIS |
|---|---|---|---|---|---|

| | | | |
|---|---|---|---|
| **Well ID:** | 7322937 | **Data Entry Status:** | |
| **Construction Date:** | | **Data Src:** | |
| **Primary Water Use:** | | **Date Received:** | 11/26/2018 |
| **Sec. Water Use:** | | **Selected Flag:** | TRUE |
| **Final Well Status:** | 0 | **Abandonment Rec:** | |
| **Water Type:** | | **Contractor:** | 7424 |
| **Casing Material:** | | **Form Version:** | 7 |
| **Audit No:** | Z289825 | **Owner:** | |
| **Tag:** | | **Street Name:** | 158 STERLING RD. |
| **Construction Method:** | | **County:** | YORK AND TORONTO |
| **Elevation (m):** | | **Municipality:** | TORONTO CITY |
| **Elevation Reliability:** | | **Site Info:** | |
| **Depth to Bedrock:** | | **Lot:** | |
| **Well Depth:** | | **Concession:** | |
| **Overburden/Bedrock:** | | **Concession Name:** | |
| **Pump Rate:** | | **Easting NAD83:** | |
| **Static Water Level:** | | **Northing NAD83:** | |
| **Flowing (Y/N):** | | **Zone:** | |
| **Flow Rate:** | | **UTM Reliability:** | |
| **Clear/Cloudy:** | | | |

**PDF URL (Map):**

***Additional Detail(s) (Map)***

| | |
|---|---|
| **Well Completed Date:** | 2018/10/25 |
| **Year Completed:** | 2018 |
| **Depth (m):** | |
| **Latitude:** | 43.6540855549121 |
| **Longitude:** | -79.4461970533318 |
| **Path:** | |

***Bore Hole Information***

| | | | |
|---|---|---|---|
| **Bore Hole ID:** | 1007316585 | **Elevation:** | |
| **DP2BR:** | | **Elevrc:** | |
| **Spatial Status:** | | **Zone:** | 17 |
| **Code OB:** | | **East83:** | 625297.00 |
| **Code OB Desc:** | | **North83:** | 4834627.00 |
| **Open Hole:** | | **Org CS:** | UTM83 |
| **Cluster Kind:** | | **UTMRC:** | 4 |
| **Date Completed:** | 25-Oct-2018 00:00:00 | **UTMRC Desc:** | margin of error : 30 m - 100 m |

***Remarks:***
***Elevrc Desc:***
***Location Source Date:***
***Improvement Location Source:***
***Improvement Location Method:***
***Source Revision Comment:***
***Supplier Comment:***
***Location Method:*** wwr

***Overburden and Bedrock Materials Interval***

***Formation ID:*** 1007641804
***Layer:***
***Color:***
***General Color:***
***Mat1:***
***Most Common Material:***
***Mat2:***
***Mat2 Desc:***
***Mat3:***
***Mat3 Desc:***
***Formation Top Depth:***
***Formation End Depth:***
***Formation End Depth UOM:*** ft

***Annular Space/Abandonment Sealing Record***

***Plug ID:*** 1007641810
***Layer:*** 1
***Plug From:*** 0.0
***Plug To:*** 30.0
***Plug Depth UOM:*** ft

***Method of Construction & Well Use***

***Method Construction ID:*** 1007641809
***Method Construction Code:***
***Method Construction:***
***Other Method Construction:***

***Pipe Information***

***Pipe ID:*** 1007641803
***Casing No:*** 0
***Comment:***
***Alt Name:***

***Construction Record - Casing***

***Casing ID:*** 1007641807
***Layer:***
***Material:***
***Open Hole or Material:***
***Depth From:***
***Depth To:***
***Casing Diameter:***
***Casing Diameter UOM:*** inch
***Casing Depth UOM:*** ft

***Construction Record - Screen***

***Screen ID:*** 1007641808
***Layer:***
***Slot:***
***Screen Top Depth:***
***Screen End Depth:***
***Screen Material:***
***Screen Depth UOM:*** ft
***Screen Diameter UOM:*** inch
***Screen Diameter:***

***Water Details***

***Water ID:*** 1007641806
***Layer:***
***Kind Code:***
***Kind:***
***Water Found Depth:***
***Water Found Depth UOM:*** ft

***Hole Diameter***

***Hole ID:*** 1007641805
***Diameter:***
***Depth From:***
***Depth To:***
***Hole Depth UOM:*** ft
***Hole Diameter UOM:*** inch

---

| 245 | 3 of 3 | ESE/164.0 | 109.8 / 0.00 | 158 STERLING RD. Toronto ON | WWIS |
|---|---|---|---|---|---|

| | | | |
|---|---|---|---|
| ***Well ID:*** | 7322938 | ***Data Entry Status:*** | |
| ***Construction Date:*** | | ***Data Src:*** | |
| ***Primary Water Use:*** | | ***Date Received:*** | 11/26/2018 |
| ***Sec. Water Use:*** | | ***Selected Flag:*** | TRUE |
| ***Final Well Status:*** | 0 | ***Abandonment Rec:*** | |
| ***Water Type:*** | | ***Contractor:*** | 7424 |
| ***Casing Material:*** | | ***Form Version:*** | 7 |
| ***Audit No:*** | Z289824 | ***Owner:*** | |
| ***Tag:*** | | ***Street Name:*** | 158 STERLING RD. |
| ***Construction Method:*** | | ***County:*** | YORK AND TORONTO |
| ***Elevation (m):*** | | ***Municipality:*** | TORONTO CITY |
| ***Elevation Reliability:*** | | ***Site Info:*** | |
| ***Depth to Bedrock:*** | | ***Lot:*** | |
| ***Well Depth:*** | | ***Concession:*** | |
| ***Overburden/Bedrock:*** | | ***Concession Name:*** | |
| ***Pump Rate:*** | | ***Easting NAD83:*** | |
| ***Static Water Level:*** | | ***Northing NAD83:*** | |
| ***Flowing (Y/N):*** | | ***Zone:*** | |
| ***Flow Rate:*** | | ***UTM Reliability:*** | |
| ***Clear/Cloudy:*** | | | |

***PDF URL (Map):***

***Additional Detail(s) (Map)***

***Well Completed Date:*** 2018/10/25
***Year Completed:*** 2018
***Depth (m):***
***Latitude:*** 43.6540855549121

**Longitude:** -79.4461970533318
**Path:**

***Bore Hole Information***

| | | | |
|---|---|---|---|
| **Bore Hole ID:** | 1007316588 | **Elevation:** | |
| **DP2BR:** | | **Elevrc:** | |
| **Spatial Status:** | | **Zone:** | 17 |
| **Code OB:** | | **East83:** | 625297.00 |
| **Code OB Desc:** | | **North83:** | 4834627.00 |
| **Open Hole:** | | **Org CS:** | UTM83 |
| **Cluster Kind:** | | **UTMRC:** | 4 |
| **Date Completed:** | 25-Oct-2018 00:00:00 | **UTMRC Desc:** | margin of error : 30 m - 100 m |
| **Remarks:** | | **Location Method:** | wwr |
| **Elevrc Desc:** | | | |
| **Location Source Date:** | | | |
| **Improvement Location Source:** | | | |
| **Improvement Location Method:** | | | |
| **Source Revision Comment:** | | | |
| **Supplier Comment:** | | | |

***Overburden and Bedrock Materials Interval***

**Formation ID:** 1007641812
**Layer:**
**Color:**
**General Color:**
**Mat1:**
**Most Common Material:**
**Mat2:**
**Mat2 Desc:**
**Mat3:**
**Mat3 Desc:**
**Formation Top Depth:**
**Formation End Depth:**
**Formation End Depth UOM:** ft

***Annular Space/Abandonment Sealing Record***

**Plug ID:** 1007641818
**Layer:** 1
**Plug From:** 0.0
**Plug To:** 50.0
**Plug Depth UOM:** ft

***Method of Construction & Well Use***

**Method Construction ID:** 1007641817
**Method Construction Code:**
**Method Construction:**
**Other Method Construction:**

***Pipe Information***

**Pipe ID:** 1007641811
**Casing No:** 0
**Comment:**
**Alt Name:**

***Construction Record - Casing***

| | |
|---|---|
| ***Casing ID:*** | 1007641815 |
| ***Layer:*** | |
| ***Material:*** | |
| ***Open Hole or Material:*** | |
| ***Depth From:*** | |
| ***Depth To:*** | |
| ***Casing Diameter:*** | |
| ***Casing Diameter UOM:*** | inch |
| ***Casing Depth UOM:*** | ft |

***Construction Record - Screen***

| | |
|---|---|
| ***Screen ID:*** | 1007641816 |
| ***Layer:*** | |
| ***Slot:*** | |
| ***Screen Top Depth:*** | |
| ***Screen End Depth:*** | |
| ***Screen Material:*** | |
| ***Screen Depth UOM:*** | ft |
| ***Screen Diameter UOM:*** | inch |
| ***Screen Diameter:*** | |

***Water Details***

| | |
|---|---|
| ***Water ID:*** | 1007641814 |
| ***Layer:*** | |
| ***Kind Code:*** | |
| ***Kind:*** | |
| ***Water Found Depth:*** | |
| ***Water Found Depth UOM:*** | ft |

***Hole Diameter***

| | |
|---|---|
| ***Hole ID:*** | 1007641813 |
| ***Diameter:*** | |
| ***Depth From:*** | |
| ***Depth To:*** | |
| ***Hole Depth UOM:*** | ft |
| ***Hole Diameter UOM:*** | inch |

---

**246** ***1 of 1*** ***E/164.0*** ***109.8 / 0.00*** ***158 STIRLING RD. TORONTO ON*** ***WWIS***

| | | | |
|---|---|---|---|
| ***Well ID:*** | 7322929 | ***Data Entry Status:*** | |
| ***Construction Date:*** | | ***Data Src:*** | |
| ***Primary Water Use:*** | | ***Date Received:*** | 11/26/2018 |
| ***Sec. Water Use:*** | | ***Selected Flag:*** | TRUE |
| ***Final Well Status:*** | 0 | ***Abandonment Rec:*** | |
| ***Water Type:*** | | ***Contractor:*** | 7424 |
| ***Casing Material:*** | | ***Form Version:*** | 7 |
| ***Audit No:*** | Z289821 | ***Owner:*** | |
| ***Tag:*** | | ***Street Name:*** | 158 STIRLING RD. |
| ***Construction Method:*** | | ***County:*** | YORK AND TORONTO |
| ***Elevation (m):*** | | ***Municipality:*** | TORONTO CITY |
| ***Elevation Reliability:*** | | ***Site Info:*** | |
| ***Depth to Bedrock:*** | | ***Lot:*** | |
| ***Well Depth:*** | | ***Concession:*** | |
| ***Overburden/Bedrock:*** | | ***Concession Name:*** | |
| ***Pump Rate:*** | | ***Easting NAD83:*** | |
| ***Static Water Level:*** | | ***Northing NAD83:*** | |

***Flowing (Y/N):***
***Flow Rate:***
***Clear/Cloudy:***

***PDF URL (Map):***

***Additional Detail(s) (Map)***

***Well Completed Date:*** 2018/10/25
***Year Completed:*** 2018
***Depth (m):***
***Latitude:*** 43.6542467255185
***Longitude:*** -79.4461308926145
***Path:***

***Bore Hole Information***

***Bore Hole ID:*** 1007316328
***DP2BR:***
***Spatial Status:***
***Code OB:***
***Code OB Desc:***
***Open Hole:***
***Cluster Kind:***
***Date Completed:*** 25-Oct-2018 00:00:00
***Remarks:***
***Elevrc Desc:***
***Location Source Date:***
***Improvement Location Source:***
***Improvement Location Method:***
***Source Revision Comment:***
***Supplier Comment:***

***Elevation:***
***Elevrc:***
***Zone:*** 17
***East83:*** 625302.00
***North83:*** 4834645.00
***Org CS:*** UTM83
***UTMRC:*** 4
***UTMRC Desc:*** margin of error : 30 m - 100 m
***Location Method:*** wwr

***Zone:***
***UTM Reliability:***

***Overburden and Bedrock Materials Interval***

***Formation ID:*** 1007641740
***Layer:***
***Color:***
***General Color:***
***Mat1:***
***Most Common Material:***
***Mat2:***
***Mat2 Desc:***
***Mat3:***
***Mat3 Desc:***
***Formation Top Depth:***
***Formation End Depth:***
***Formation End Depth UOM:*** ft

***Annular Space/Abandonment Sealing Record***

***Plug ID:*** 1007641746
***Layer:*** 1
***Plug From:*** 0.0
***Plug To:*** 18.0
***Plug Depth UOM:*** ft

***Method of Construction & Well Use***

***Method Construction ID:*** 1007641745
***Method Construction Code:***
***Method Construction:***
***Other Method Construction:***

***Pipe Information***

***Pipe ID:*** 1007641739
***Casing No:*** 0
***Comment:***
***Alt Name:***

***Construction Record - Casing***

***Casing ID:*** 1007641743
***Layer:***
***Material:***
***Open Hole or Material:***
***Depth From:***
***Depth To:***
***Casing Diameter:***
***Casing Diameter UOM:*** inch
***Casing Depth UOM:*** ft

***Construction Record - Screen***

***Screen ID:*** 1007641744
***Layer:***
***Slot:***
***Screen Top Depth:***
***Screen End Depth:***
***Screen Material:***
***Screen Depth UOM:*** ft
***Screen Diameter UOM:*** inch
***Screen Diameter:***

***Water Details***

***Water ID:*** 1007641742
***Layer:***
***Kind Code:***
***Kind:***
***Water Found Depth:***
***Water Found Depth UOM:*** ft

***Hole Diameter***

***Hole ID:*** 1007641741
***Diameter:***
***Depth From:***
***Depth To:***
***Hole Depth UOM:*** ft
***Hole Diameter UOM:*** inch

| | | | | | |
|---|---|---|---|---|---|
| 247 | 1 of 1 | E/164.2 | 109.8 / 0.00 | 158 STERLING RD. TORONTO ON | WWIS |

| | | | |
|---|---|---|---|
| ***Well ID:*** | 7222848 | ***Data Entry Status:*** | |
| ***Construction Date:*** | | ***Data Src:*** | |
| ***Primary Water Use:*** | Monitoring and Test Hole | ***Date Received:*** | 6/27/2014 |
| ***Sec. Water Use:*** | 0 | ***Selected Flag:*** | TRUE |

| | | | |
|---|---|---|---|
| ***Final Well Status:*** | Test Hole | ***Abandonment Rec:*** | |
| ***Water Type:*** | | ***Contractor:*** | 7241 |
| ***Casing Material:*** | | ***Form Version:*** | 7 |
| ***Audit No:*** | Z188077 | ***Owner:*** | |
| ***Tag:*** | A165002 | ***Street Name:*** | 158 STERLING RD. |
| ***Construction Method:*** | | ***County:*** | YORK AND TORONTO |
| ***Elevation (m):*** | | ***Municipality:*** | TORONTO CITY |
| ***Elevation Reliability:*** | | ***Site Info:*** | WKQ-006888 A0-04 |
| ***Depth to Bedrock:*** | | ***Lot:*** | |
| ***Well Depth:*** | | ***Concession:*** | |
| ***Overburden/Bedrock:*** | | ***Concession Name:*** | |
| ***Pump Rate:*** | | ***Easting NAD83:*** | |
| ***Static Water Level:*** | | ***Northing NAD83:*** | |
| ***Flowing (Y/N):*** | | ***Zone:*** | |
| ***Flow Rate:*** | | ***UTM Reliability:*** | |
| ***Clear/Cloudy:*** | | | |

***PDF URL (Map):***

***Additional Detail(s) (Map)***

| | |
|---|---|
| ***Well Completed Date:*** | 2014/05/13 |
| ***Year Completed:*** | 2014 |
| ***Depth (m):*** | 7.0104 |
| ***Latitude:*** | 43.6542954721157 |
| ***Longitude:*** | -79.4461136383092 |
| ***Path:*** | |

***Bore Hole Information***

| | | | |
|---|---|---|---|
| ***Bore Hole ID:*** | 1004900410 | ***Elevation:*** | |
| ***DP2BR:*** | | ***Elevrc:*** | |
| ***Spatial Status:*** | | ***Zone:*** | 17 |
| ***Code OB:*** | | ***East83:*** | 625303.29 |
| ***Code OB Desc:*** | | ***North83:*** | 4834650.44 |
| ***Open Hole:*** | | ***Org CS:*** | N27e |
| ***Cluster Kind:*** | | ***UTMRC:*** | 4 |
| ***Date Completed:*** | 13-May-2014 00:00:00 | ***UTMRC Desc:*** | margin of error : 30 m - 100 m |
| ***Remarks:*** | | ***Location Method:*** | wwr |
| ***Elevrc Desc:*** | | | |
| ***Location Source Date:*** | | | |
| ***Improvement Location Source:*** | | | |
| ***Improvement Location Method:*** | | | |
| ***Source Revision Comment:*** | | | |
| ***Supplier Comment:*** | | | |

***Overburden and Bedrock Materials Interval***

| | |
|---|---|
| ***Formation ID:*** | 1005200049 |
| ***Layer:*** | 1 |
| ***Color:*** | 6 |
| ***General Color:*** | BROWN |
| ***Mat1:*** | 28 |
| ***Most Common Material:*** | SAND |
| ***Mat2:*** | |
| ***Mat2 Desc:*** | |
| ***Mat3:*** | |
| ***Mat3 Desc:*** | |
| ***Formation Top Depth:*** | 0.0 |
| ***Formation End Depth:*** | 14.0 |
| ***Formation End Depth UOM:*** | ft |

***Overburden and Bedrock Materials Interval***

| | |
|---|---|
| ***Formation ID:*** | 1005200050 |
| ***Layer:*** | 2 |
| ***Color:*** | 2 |
| ***General Color:*** | GREY |
| ***Mat1:*** | 06 |
| ***Most Common Material:*** | SILT |
| ***Mat2:*** | 28 |
| ***Mat2 Desc:*** | SAND |
| ***Mat3:*** | |
| ***Mat3 Desc:*** | |
| ***Formation Top Depth:*** | 14.0 |
| ***Formation End Depth:*** | 23.0 |
| ***Formation End Depth UOM:*** | ft |

***Annular Space/Abandonment Sealing Record***

| | |
|---|---|
| ***Plug ID:*** | 1005200060 |
| ***Layer:*** | 3 |
| ***Plug From:*** | 17.0 |
| ***Plug To:*** | 23.0 |
| ***Plug Depth UOM:*** | ft |

***Annular Space/Abandonment Sealing Record***

| | |
|---|---|
| ***Plug ID:*** | 1005200058 |
| ***Layer:*** | 1 |
| ***Plug From:*** | 0.0 |
| ***Plug To:*** | 1.0 |
| ***Plug Depth UOM:*** | ft |

***Annular Space/Abandonment Sealing Record***

| | |
|---|---|
| ***Plug ID:*** | 1005200059 |
| ***Layer:*** | 2 |
| ***Plug From:*** | 1.0 |
| ***Plug To:*** | 17.0 |
| ***Plug Depth UOM:*** | ft |

***Method of Construction & Well Use***

| | |
|---|---|
| ***Method Construction ID:*** | 1005200057 |
| ***Method Construction Code:*** | D |
| ***Method Construction:*** | Direct Push |
| ***Other Method Construction:*** | |

***Pipe Information***

| | |
|---|---|
| ***Pipe ID:*** | 1005200048 |
| ***Casing No:*** | 0 |
| ***Comment:*** | |
| ***Alt Name:*** | |

***Construction Record - Casing***

| | |
|---|---|
| **Casing ID:** | 1005200053 |
| **Layer:** | 1 |
| **Material:** | 5 |
| **Open Hole or Material:** | PLASTIC |
| **Depth From:** | 0.0 |
| **Depth To:** | 18.0 |
| **Casing Diameter:** | 2.0 |
| **Casing Diameter UOM:** | inch |
| **Casing Depth UOM:** | ft |

***Construction Record - Screen***

| | |
|---|---|
| **Screen ID:** | 1005200054 |
| **Layer:** | 1 |
| **Slot:** | 10 |
| **Screen Top Depth:** | 18.0 |
| **Screen End Depth:** | 23.0 |
| **Screen Material:** | 5 |
| **Screen Depth UOM:** | ft |
| **Screen Diameter UOM:** | inch |
| **Screen Diameter:** | 2.25 |

***Water Details***

| | |
|---|---|
| **Water ID:** | 1005200052 |
| **Layer:** | |
| **Kind Code:** | |
| **Kind:** | |
| **Water Found Depth:** | |
| **Water Found Depth UOM:** | ft |

***Hole Diameter***

| | |
|---|---|
| **Hole ID:** | 1005200051 |
| **Diameter:** | 8.0 |
| **Depth From:** | 0.0 |
| **Depth To:** | 23.0 |
| **Hole Depth UOM:** | ft |
| **Hole Diameter UOM:** | inch |

| 248 | 1 of 1 | S/165.2 | 109.8 / 0.00 | TORONTO HYDRO<br>12 RITCHIE & 2157 DUNDAS W. TRANSFORMER<br>TORONTO CITY ON | SPL |
|---|---|---|---|---|---|

| | | | |
|---|---|---|---|
| **Ref No:** | 144627 | **Discharger Report:** | |
| **Site No:** | | **Material Group:** | |
| **Incident Dt:** | 8/5/1997 | **Health/Env Conseq:** | |
| **Year:** | | **Client Type:** | |
| **Incident Cause:** | OTHER TRANSPORTATION ACCIDENT | **Sector Type:** | |
| **Incident Event:** | | **Agency Involved:** | |
| **Contaminant Code:** | | **Nearest Watercourse:** | |
| **Contaminant Name:** | | **Site Address:** | |
| **Contaminant Limit 1:** | | **Site District Office:** | |
| **Contam Limit Freq 1:** | | **Site Postal Code:** | |
| **Contaminant UN No 1:** | | **Site Region:** | |
| **Environment Impact:** | CONFIRMED | **Site Municipality:** | 01106 |
| **Nature of Impact:** | Multi Media Pollution | **Site Lot:** | |
| **Receiving Medium:** | LAND / WATER | **Site Conc:** | |
| **Receiving Env:** | | **Northing:** | |
| **MOE Response:** | | **Easting:** | |
| **Dt MOE Arvl on Scn:** | | **Site Geo Ref Accu:** | |

| | | | |
|---|---|---|---|
| **MOE Reported Dt:** | 8/5/1997 | **Site Map Datum:** | |
| **Dt Document Closed:** | | **SAC Action Class:** | |
| **Incident Reason:** | DAMAGE BY MOVING EQUIPMENT | **Source Type:** | |
| **Site Name:** | | | |
| **Site County/District:** | | | |
| **Site Geo Ref Meth:** | | | |
| **Incident Summary:** | TORONTO HYDRO- 360 L TRANSFORMER OIL(NONPCB) TO ROAD/CATCH BASIN. CONT | | |
| **Contaminant Qty:** | | | |

**249** **1 of 1** **NNW/165.6** **110.2 / 0.35** **ON** **BORE**

| | | | |
|---|---|---|---|
| **Borehole ID:** | 632084 | **Inclin FLG:** | No |
| **OGF ID:** | 215532489 | **SP Status:** | Initial Entry |
| **Status:** | | **Surv Elev:** | No |
| **Type:** | Borehole | **Piezometer:** | No |
| **Use:** | Geotechnical/Geological Investigation | **Primary Name:** | |
| **Completion Date:** | JUN-1961 | **Municipality:** | |
| **Static Water Level:** | 1.4 | **Lot:** | |
| **Primary Water Use:** | Not Used | **Township:** | |
| **Sec. Water Use:** | | **Latitude DD:** | 43.657353 |
| **Total Depth m:** | 14 | **Longitude DD:** | -79.450854 |
| **Depth Ref:** | Ground Surface | **UTM Zone:** | 17 |
| **Depth Elev:** | | **Easting:** | 624915 |
| **Drill Method:** | Power auger | **Northing:** | 4834983 |
| **Orig Ground Elev m:** | 114 | **Location Accuracy:** | |
| **Elev Reliabil Note:** | | **Accuracy:** | Not Applicable |
| **DEM Ground Elev m:** | 113 | | |
| **Concession:** | | | |
| **Location D:** | | | |
| **Survey D:** | | | |
| **Comments:** | | | |

***Borehole Geology Stratum***

| | | | |
|---|---|---|---|
| **Geology Stratum ID:** | 218461154 | **Mat Consistency:** | Soft |
| **Top Depth:** | 11.6 | **Material Moisture:** | |
| **Bottom Depth:** | 14 | **Material Texture:** | |
| **Material Color:** | | **Non Geo Mat Type:** | |
| **Material 1:** | Silt | **Geologic Formation:** | |
| **Material 2:** | Sand | **Geologic Group:** | |
| **Material 3:** | Clay | **Geologic Period:** | |
| **Material 4:** | Gravel | **Depositional Gen:** | glacial |
| **Gsc Material Description:** | | | |
| **Stratum Description:** | SILT(36),SAND(27), CLAY(20),GRAVEL. GLACIAL,SOFT,AGE GLACIAL. 00000030000900250038000800009F, A **Note: Many records provided by the department have a truncated [Stratum Description] field. | | |

| | | | |
|---|---|---|---|
| **Geology Stratum ID:** | 218461152 | **Mat Consistency:** | Dense |
| **Top Depth:** | 0 | **Material Moisture:** | |
| **Bottom Depth:** | 2.7 | **Material Texture:** | Medium |
| **Material Color:** | Brown | **Non Geo Mat Type:** | |
| **Material 1:** | Sand | **Geologic Formation:** | |
| **Material 2:** | | **Geologic Group:** | |
| **Material 3:** | | **Geologic Period:** | |
| **Material 4:** | | **Depositional Gen:** | glacial |
| **Gsc Material Description:** | | | |
| **Stratum Description:** | SAND-MEDIUM. BROWN,DENSE,BEDDED, AGE GLACIAL. | | |

| | | | |
|---|---|---|---|
| **Geology Stratum ID:** | 218461153 | **Mat Consistency:** | Dense |
| **Top Depth:** | 2.7 | **Material Moisture:** | |
| **Bottom Depth:** | 11.6 | **Material Texture:** | |
| **Material Color:** | Grey | **Non Geo Mat Type:** | |
| **Material 1:** | Silt | **Geologic Formation:** | |

| | | | |
|---|---|---|---|
| **Material 2:** | Sand | **Geologic Group:** | |
| **Material 3:** | Clay | **Geologic Period:** | |
| **Material 4:** | | **Depositional Gen:** | lacustrine |
| **Gsc Material Description:** | | | |
| **Stratum Description:** | SILT(66),SAND(27), CLAY(02). GREY,LACUSTRINE,DENSE,BEDDED, AGE GLACIAL, WATER STABLE AT 369.4 FEET. | | |

***Source***

| | | | |
|---|---|---|---|
| **Source Type:** | Data Survey | **Source Appl:** | Spatial/Tabular |
| **Source Orig:** | Geological Survey of Canada | **Source Iden:** | 1 |
| **Source Date:** | 1956-1972 | **Scale or Res:** | Varies |
| **Confidence:** | H | **Horizontal:** | NAD27 |
| **Observatio:** | | **Verticalda:** | Mean Average Sea Level |
| **Source Name:** | Urban Geology Automated Information System (UGAIS) | | |
| **Source Details:** | File: TOR1A.txt RecordID: 000230 NTS_Sheet: 30M11E | | |
| **Confiden 1:** | Logged by professional. Exact and complete description of material and properties. | | |

***Source List***

| | | | |
|---|---|---|---|
| **Source Identifier:** | 1 | **Horizontal Datum:** | NAD27 |
| **Source Type:** | Data Survey | **Vertical Datum:** | Mean Average Sea Level |
| **Source Date:** | 1956-1972 | **Projection Name:** | Universal Transverse Mercator |
| **Scale or Resolution:** | Varies | | |
| **Source Name:** | Urban Geology Automated Information System (UGAIS) | | |
| **Source Originators:** | Geological Survey of Canada | | |

| 250 | 1 of 1 | ENE/165.7 | 109.8 / 0.00 | 240 Sterling Road<br>Toronto ON M6R 2B9 | EHS |
|---|---|---|---|---|---|

| | | | |
|---|---|---|---|
| **Order No:** | 21110100102 | **Nearest Intersection:** | |
| **Status:** | C | **Municipality:** | |
| **Report Type:** | Standard Report | **Client Prov/State:** | ON |
| **Report Date:** | 04-NOV-21 | **Search Radius (km):** | .25 |
| **Date Received:** | 01-NOV-21 | **X:** | -79.4469998 |
| **Previous Site Name:** | | **Y:** | 43.6560312 |
| **Lot/Building Size:** | | | |
| **Additional Info Ordered:** | | | |

| 251 | 1 of 1 | E/165.8 | 109.8 / 0.00 | 158 STERLING RD<br>Toronto ON | WWIS |
|---|---|---|---|---|---|

| | | | |
|---|---|---|---|
| **Well ID:** | 7167063 | **Data Entry Status:** | |
| **Construction Date:** | | **Data Src:** | |
| **Primary Water Use:** | Monitoring | **Date Received:** | 8/9/2011 |
| **Sec. Water Use:** | | **Selected Flag:** | TRUE |
| **Final Well Status:** | Observation Wells | **Abandonment Rec:** | |
| **Water Type:** | | **Contractor:** | 6032 |
| **Casing Material:** | | **Form Version:** | 7 |
| **Audit No:** | Z121299 | **Owner:** | |
| **Tag:** | A106832 | **Street Name:** | 158 STERLING RD |
| **Construction Method:** | | **County:** | YORK AND TORONTO |
| **Elevation (m):** | | **Municipality:** | TORONTO CITY |
| **Elevation Reliability:** | | **Site Info:** | |
| **Depth to Bedrock:** | | **Lot:** | |
| **Well Depth:** | | **Concession:** | |
| **Overburden/Bedrock:** | | **Concession Name:** | |
| **Pump Rate:** | | **Easting NAD83:** | |
| **Static Water Level:** | | **Northing NAD83:** | |
| **Flowing (Y/N):** | | **Zone:** | |
| **Flow Rate:** | | **UTM Reliability:** | |
| **Clear/Cloudy:** | | | |

**PDF URL (Map):** https://d2khazk8e83rdv.cloudfront.net/moe_mapping/downloads/2Water/Wells_pdfs/716\7167063.pdf

***Additional Detail(s) (Map)***

**Well Completed Date:** 2011/06/20
**Year Completed:** 2011
**Depth (m):** 6.096
**Latitude:** 43.6554757134254
**Longitude:** -79.4464588271596
**Path:** 716\7167063.pdf

***Bore Hole Information***

**Bore Hole ID:** 1003548271
**DP2BR:**
**Spatial Status:**
**Code OB:**
**Code OB Desc:**
**Open Hole:**
**Cluster Kind:**
**Date Completed:** 20-Jun-2011 00:00:00
**Remarks:**
**Elevrc Desc:**
**Location Source Date:**
**Improvement Location Source:**
**Improvement Location Method:**
**Source Revision Comment:**
**Supplier Comment:**

**Elevation:**
**Elevrc:**
**Zone:** 17
**East83:** 625273.00
**North83:** 4834781.00
**Org CS:** UTM83
**UTMRC:** 3
**UTMRC Desc:** margin of error : 10 - 30 m
**Location Method:** wwr

***Overburden and Bedrock Materials Interval***

**Formation ID:** 1003917412
**Layer:** 2
**Color:** 6
**General Color:** BROWN
**Mat1:** 28
**Most Common Material:** SAND
**Mat2:** 11
**Mat2 Desc:** GRAVEL
**Mat3:** 06
**Mat3 Desc:** SILT
**Formation Top Depth:** 5.0
**Formation End Depth:** 20.0
**Formation End Depth UOM:** ft

***Overburden and Bedrock Materials Interval***

**Formation ID:** 1003917411
**Layer:** 1
**Color:** 6
**General Color:** BROWN
**Mat1:** 01
**Most Common Material:** FILL
**Mat2:**
**Mat2 Desc:**
**Mat3:** 79
**Mat3 Desc:** PACKED
**Formation Top Depth:** 0.0
**Formation End Depth:** 5.0

***Formation End Depth UOM:*** ft

***Annular Space/Abandonment Sealing Record***

***Plug ID:*** 1003917420
***Layer:*** 2
***Plug From:*** 1.0
***Plug To:*** 8.0
***Plug Depth UOM:*** ft

***Annular Space/Abandonment Sealing Record***

***Plug ID:*** 1003917419
***Layer:*** 1
***Plug From:*** 0.0
***Plug To:*** 1.0
***Plug Depth UOM:*** ft

***Method of Construction & Well Use***

***Method Construction ID:*** 1003917418
***Method Construction Code:*** 6
***Method Construction:*** Boring
***Other Method Construction:***

***Pipe Information***

***Pipe ID:*** 1003917410
***Casing No:*** 0
***Comment:***
***Alt Name:***

***Construction Record - Casing***

***Casing ID:*** 1003917415
***Layer:*** 1
***Material:*** 5
***Open Hole or Material:*** PLASTIC
***Depth From:*** 0.0
***Depth To:*** 10.0
***Casing Diameter:*** 1.7999999523162842
***Casing Diameter UOM:*** inch
***Casing Depth UOM:*** ft

***Construction Record - Screen***

***Screen ID:*** 1003917416
***Layer:*** 1
***Slot:*** .01
***Screen Top Depth:*** 10.0
***Screen End Depth:*** 20.0
***Screen Material:*** 5
***Screen Depth UOM:*** ft
***Screen Diameter UOM:*** inch
***Screen Diameter:*** 2.0

***Water Details***

**Water ID:** 1003917414
**Layer:**
**Kind Code:**
**Kind:**
**Water Found Depth:**
**Water Found Depth UOM:** ft

**Hole Diameter**

**Hole ID:** 1003917413
**Diameter:** 8.0
**Depth From:** 0.0
**Depth To:** 20.0
**Hole Depth UOM:** ft
**Hole Diameter UOM:** inch

---

**252** | **1 of 1** | **S/167.6** | **109.8 / 0.00** | **12 Ritchie Ave Toronto ON M6R2J7** | **EHS**

**Order No:** 20160617049
**Status:** C
**Report Type:** Standard Report
**Report Date:** 23-JUN-16
**Date Received:** 17-JUN-16
**Previous Site Name:**
**Lot/Building Size:**
**Additional Info Ordered:**

**Nearest Intersection:**
**Municipality:**
**Client Prov/State:** ON
**Search Radius (km):** .25
**X:** -79.45056
**Y:** 43.652743

---

**253** | **1 of 1** | **ESE/168.0** | **109.8 / 0.00** | **158 STERLING ROAD ON** | **WWIS**

**Well ID:** 7228453
**Construction Date:**
**Primary Water Use:**
**Sec. Water Use:**
**Final Well Status:** Abandoned-Other
**Water Type:**
**Casing Material:**
**Audit No:** Z195832
**Tag:**
**Construction Method:**
**Elevation (m):**
**Elevation Reliability:**
**Depth to Bedrock:**
**Well Depth:**
**Overburden/Bedrock:**
**Pump Rate:**
**Static Water Level:**
**Flowing (Y/N):**
**Flow Rate:**
**Clear/Cloudy:**

**PDF URL (Map):**

**Data Entry Status:**
**Data Src:**
**Date Received:** 9/30/2014
**Selected Flag:** TRUE
**Abandonment Rec:** Yes
**Contractor:** 7241
**Form Version:** 7
**Owner:**
**Street Name:** 158 STERLING ROAD
**County:** YORK AND TORONTO
**Municipality:** TORONTO CITY
**Site Info:**
**Lot:**
**Concession:**
**Concession Name:**
**Easting NAD83:**
**Northing NAD83:**
**Zone:**
**UTM Reliability:**

**Additional Detail(s) (Map)**

**Well Completed Date:** 2014/09/11
**Year Completed:** 2014
**Depth (m):**
**Latitude:** 43.653941880141
**Longitude:** -79.4462255601539

**Path:**

**Bore Hole Information**

| | | | |
|---|---|---|---|
| **Bore Hole ID:** | 1005141229 | **Elevation:** | |
| **DP2BR:** | | **Elevrc:** | |
| **Spatial Status:** | | **Zone:** | 17 |
| **Code OB:** | | **East83:** | 625295.00 |
| **Code OB Desc:** | | **North83:** | 4834611.00 |
| **Open Hole:** | | **Org CS:** | UTM83 |
| **Cluster Kind:** | | **UTMRC:** | 4 |
| **Date Completed:** | 11-Sep-2014 00:00:00 | **UTMRC Desc:** | margin of error : 30 m - 100 m |
| **Remarks:** | | **Location Method:** | wwr |
| **Elevrc Desc:** | | | |
| **Location Source Date:** | | | |
| **Improvement Location Source:** | | | |
| **Improvement Location Method:** | | | |
| **Source Revision Comment:** | | | |
| **Supplier Comment:** | | | |

**Annular Space/Abandonment Sealing Record**

| | |
|---|---|
| **Plug ID:** | 1005436546 |
| **Layer:** | 1 |
| **Plug From:** | 0.0 |
| **Plug To:** | 28.0 |
| **Plug Depth UOM:** | ft |

**Method of Construction & Well Use**

| | |
|---|---|
| **Method Construction ID:** | 1005436545 |
| **Method Construction Code:** | |
| **Method Construction:** | |
| **Other Method Construction:** | |

**Pipe Information**

| | |
|---|---|
| **Pipe ID:** | 1005436539 |
| **Casing No:** | 0 |
| **Comment:** | |
| **Alt Name:** | |

**Construction Record - Casing**

| | |
|---|---|
| **Casing ID:** | 1005436543 |
| **Layer:** | |
| **Material:** | |
| **Open Hole or Material:** | |
| **Depth From:** | |
| **Depth To:** | |
| **Casing Diameter:** | |
| **Casing Diameter UOM:** | inch |
| **Casing Depth UOM:** | ft |

**Construction Record - Screen**

| | |
|---|---|
| **Screen ID:** | 1005436544 |
| **Layer:** | |
| **Slot:** | |

**Screen Top Depth:**
**Screen End Depth:**
**Screen Material:**
**Screen Depth UOM:** ft
**Screen Diameter UOM:** inch
**Screen Diameter:**

***Water Details***

**Water ID:** 1005436542
**Layer:**
**Kind Code:**
**Kind:**
**Water Found Depth:**
**Water Found Depth UOM:** ft

***Hole Diameter***

**Hole ID:** 1005436541
**Diameter:**
**Depth From:**
**Depth To:**
**Hole Depth UOM:** ft
**Hole Diameter UOM:** inch

---

| 254 | 1 of 1 | NNW/168.2 | 110.2 / 0.35 | 2240 DUNDAS ST W TORONTO ON | WWIS |
|---|---|---|---|---|---|

**Well ID:** 7326327
**Construction Date:**
**Primary Water Use:** Test Hole
**Sec. Water Use:**
**Final Well Status:** Test Hole
**Water Type:**
**Casing Material:**
**Audit No:** Z301634
**Tag:** A260167
**Construction Method:**
**Elevation (m):**
**Elevation Reliability:**
**Depth to Bedrock:**
**Well Depth:**
**Overburden/Bedrock:**
**Pump Rate:**
**Static Water Level:**
**Flowing (Y/N):**
**Flow Rate:**
**Clear/Cloudy:**

**Data Entry Status:**
**Data Src:**
**Date Received:** 1/14/2019
**Selected Flag:** TRUE
**Abandonment Rec:**
**Contractor:** 7644
**Form Version:** 7
**Owner:**
**Street Name:** 2240 DUNDAS ST W
**County:** YORK AND TORONTO
**Municipality:** TORONTO CITY
**Site Info:**
**Lot:**
**Concession:**
**Concession Name:**
**Easting NAD83:**
**Northing NAD83:**
**Zone:**
**UTM Reliability:**

**PDF URL (Map):**

***Additional Detail(s) (Map)***

**Well Completed Date:** 2018/11/28
**Year Completed:** 2018
**Depth (m):**
**Latitude:** 43.6573809423151
**Longitude:** -79.4508370282187
**Path:**

***Bore Hole Information***

| | | | |
|---|---|---|---|
| **Bore Hole ID:** | 1007341993 | **Elevation:** | |
| **DP2BR:** | | **Elevrc:** | |
| **Spatial Status:** | | **Zone:** | 17 |
| **Code OB:** | | **East83:** | 624916.00 |
| **Code OB Desc:** | | **North83:** | 4834986.00 |
| **Open Hole:** | | **Org CS:** | UTM83 |
| **Cluster Kind:** | | **UTMRC:** | 4 |
| **Date Completed:** | 28-Nov-2018 00:00:00 | **UTMRC Desc:** | margin of error : 30 m - 100 m |
| **Remarks:** | | **Location Method:** | wwr |
| **Elevrc Desc:** | | | |
| **Location Source Date:** | | | |
| **Improvement Location Source:** | | | |
| **Improvement Location Method:** | | | |
| **Source Revision Comment:** | | | |
| **Supplier Comment:** | | | |

***Overburden and Bedrock Materials Interval***

| | |
|---|---|
| **Formation ID:** | 1007534705 |
| **Layer:** | 1 |
| **Color:** | 2 |
| **General Color:** | GREY |
| **Mat1:** | 28 |
| **Most Common Material:** | SAND |
| **Mat2:** | |
| **Mat2 Desc:** | |
| **Mat3:** | |
| **Mat3 Desc:** | |
| **Formation Top Depth:** | 0.0 |
| **Formation End Depth:** | |
| **Formation End Depth UOM:** | ft |

***Overburden and Bedrock Materials Interval***

| | |
|---|---|
| **Formation ID:** | 1007534706 |
| **Layer:** | 2 |
| **Color:** | 3 |
| **General Color:** | BLUE |
| **Mat1:** | 28 |
| **Most Common Material:** | SAND |
| **Mat2:** | |
| **Mat2 Desc:** | |
| **Mat3:** | |
| **Mat3 Desc:** | |
| **Formation Top Depth:** | |
| **Formation End Depth:** | |
| **Formation End Depth UOM:** | ft |

***Annular Space/Abandonment Sealing Record***

| | |
|---|---|
| **Plug ID:** | 1007534713 |
| **Layer:** | 1 |
| **Plug From:** | 0.0 |
| **Plug To:** | 1.0 |
| **Plug Depth UOM:** | ft |

***Annular Space/Abandonment Sealing Record***

| | |
|---|---|
| ***Plug ID:*** | 1007534715 |
| ***Layer:*** | 3 |
| ***Plug From:*** | 44.0 |
| ***Plug To:*** | 60.0 |
| ***Plug Depth UOM:*** | ft |

***Annular Space/Abandonment Sealing Record***

| | |
|---|---|
| ***Plug ID:*** | 1007534714 |
| ***Layer:*** | 2 |
| ***Plug From:*** | 1.0 |
| ***Plug To:*** | 44.0 |
| ***Plug Depth UOM:*** | ft |

***Method of Construction & Well Use***

| | |
|---|---|
| ***Method Construction ID:*** | 1007534712 |
| ***Method Construction Code:*** | 3 |
| ***Method Construction:*** | Rotary (Reverse) |
| ***Other Method Construction:*** | |

***Pipe Information***

| | |
|---|---|
| ***Pipe ID:*** | 1007534704 |
| ***Casing No:*** | 0 |
| ***Comment:*** | |
| ***Alt Name:*** | |

***Construction Record - Casing***

| | |
|---|---|
| ***Casing ID:*** | 1007534709 |
| ***Layer:*** | 1 |
| ***Material:*** | 5 |
| ***Open Hole or Material:*** | PLASTIC |
| ***Depth From:*** | 0.0 |
| ***Depth To:*** | 45.0 |
| ***Casing Diameter:*** | 2.0 |
| ***Casing Diameter UOM:*** | inch |
| ***Casing Depth UOM:*** | ft |

***Construction Record - Screen***

| | |
|---|---|
| ***Screen ID:*** | 1007534710 |
| ***Layer:*** | 1 |
| ***Slot:*** | 10 |
| ***Screen Top Depth:*** | 45.0 |
| ***Screen End Depth:*** | 60.0 |
| ***Screen Material:*** | 5 |
| ***Screen Depth UOM:*** | ft |
| ***Screen Diameter UOM:*** | inch |
| ***Screen Diameter:*** | 2.3570001125335693 |

***Water Details***

| | |
|---|---|
| ***Water ID:*** | 1007534708 |
| ***Layer:*** | |
| ***Kind Code:*** | |
| ***Kind:*** | |
| ***Water Found Depth:*** | |

**Water Found Depth UOM:** ft

**Hole Diameter**

**Hole ID:** 1007534707
**Diameter:** 8.0
**Depth From:** 0.0
**Depth To:** 60.0
**Hole Depth UOM:** ft
**Hole Diameter UOM:** inch

---

**255** | **1 of 38** | **NW/171.0** | **110.8 / 1.00** | **CROSSWAYS FOOD CITY**
**2340 DUNDAS STREET WEST**
**TORONTO ON M6P 4A9** | **PES**

**Detail Licence No:**
**Licence No:**
**Status:**
**Approval Date:**
**Report Source:**
**Licence Type:** Vendor
**Licence Type Code:**
**Licence Class:**
**Licence Control:**
**Latitude:**
**Longitude:**
**Lot:**
**Concession:**
**Region:**
**District:**
**County:**
**Trade Name:**
**PDF Link:**
**PDF Site Location:**

**Operator Box:**
**Operator Class:**
**Operator No:**
**Operator Type:**
**Oper Area Code:**
**Oper Phone No:**
**Operator Ext:**
**Operator Lot:**
**Oper Concession:**
**Operator Region:**
**Operator District:**
**Operator County:**
**Op Municipality:**
**Post Office Box:**
**MOE District:**
**SWP Area Name:**

---

**255** | **2 of 38** | **NW/171.0** | **110.8 / 1.00** | **PHARMA PLUS DRUGS LTD**
**2340 DUNDAS STREET WEST**
**TORONTO ON M6P 1W8** | **GEN**

**Generator No:** ON1553361
**SIC Code:** 6031
**SIC Description:** PHARMACIES
**Approval Years:** 92,93,97,98
**PO Box No:**
**Country:**

**Status:**
**Co Admin:**
**Choice of Contact:**
**Phone No Admin:**
**Contam. Facility:**
**MHSW Facility:**

**Detail(s)**

**Waste Class:** 261
**Waste Class Desc:** PHARMACEUTICALS

**Waste Class:** 312
**Waste Class Desc:** PATHOLOGICAL WASTES

---

**255** | **3 of 38** | **NW/171.0** | **110.8 / 1.00** | **CROSSWAYS PHOTOLAB**
**2340 DUNDAS STREEET WEST**
**TORONTO ON M6P 4A9** | **GEN**

**Generator No:** ON1577400
**SIC Code:** 6571
**SIC Description:** CAMERA/PHOTO. SUPPLY

**Status:**
**Co Admin:**
**Choice of Contact:**

| Map Key | Number of Records | Direction/ Distance (m) | Elev/Diff (m) | Site | DB |
|---|---|---|---|---|---|

**Approval Years:** 92,93,97,98
**PO Box No:**
**Country:**
**Phone No Admin:**
**Contam. Facility:**
**MHSW Facility:**

**Detail(s)**

**Waste Class:** 264
**Waste Class Desc:** PHOTOPROCESSING WASTES

---

**255** | **4 of 38** | **NW/171.0** | **110.8 / 1.00** | **CROSSWAYS PHOTOLAB 07-458**
**703541 ONTARIO LTD. 2340 DUNDAS STREET WEST**
**TORONTO ON M6P 4A9** | **GEN**

**Generator No:** ON1577400
**SIC Code:** 6571
**SIC Description:** CAMERA/PHOTO. SUPPLY
**Approval Years:** 94,95,96
**PO Box No:**
**Country:**
**Status:**
**Co Admin:**
**Choice of Contact:**
**Phone No Admin:**
**Contam. Facility:**
**MHSW Facility:**

**Detail(s)**

**Waste Class:** 264
**Waste Class Desc:** PHOTOPROCESSING WASTES

---

**255** | **5 of 38** | **NW/171.0** | **110.8 / 1.00** | **PHARMA PLUS DRUGS LTD.**
**2340 DUNDAS STREET WEST**
**TORONTO ON M6P 1W8** | **GEN**

**Generator No:** ON1553361
**SIC Code:** 6031
**SIC Description:** PHARMACIES
**Approval Years:** 99,00,01
**PO Box No:**
**Country:**
**Status:**
**Co Admin:**
**Choice of Contact:**
**Phone No Admin:**
**Contam. Facility:**
**MHSW Facility:**

**Detail(s)**

**Waste Class:** 261
**Waste Class Desc:** PHARMACEUTICALS

**Waste Class:** 312
**Waste Class Desc:** PATHOLOGICAL WASTES

---

**255** | **6 of 38** | **NW/171.0** | **110.8 / 1.00** | **CROSSWAYS PHOTOLAB**
**2340 DUNDAS STREEET WEST**
**TORONTO ON M6P 4A9** | **GEN**

**Generator No:** ON1577400
**SIC Code:** 6571
**SIC Description:** CAMERA/PHOTO. SUPPLY
**Approval Years:** 99,00,01,03
**PO Box No:**
**Country:**
**Status:**
**Co Admin:**
**Choice of Contact:**
**Phone No Admin:**
**Contam. Facility:**
**MHSW Facility:**

**Detail(s)**

**Waste Class:** 264
**Waste Class Desc:** PHOTOPROCESSING WASTES

| Map Key | Number of Records | Direction/ Distance (m) | Elev/Diff (m) | Site | DB |
|---|---|---|---|---|---|

| | | | | | |
|---|---|---|---|---|---|
| 255 | 7 of 38 | NW/171.0 | 110.8 / 1.00 | CROSSWAYS PHOTOLAB<br>2340 DUNDAS STREEET WEST<br>TORONTO ON M6P 4A9 | GEN |

| | | | |
|---|---|---|---|
| Generator No: | ON1577400 | Status: | |
| SIC Code: | | Co Admin: | |
| SIC Description: | | Choice of Contact: | |
| Approval Years: | 02 | Phone No Admin: | |
| PO Box No: | | Contam. Facility: | |
| Country: | | MHSW Facility: | |

| | | | | | |
|---|---|---|---|---|---|
| 255 | 8 of 38 | NW/171.0 | 110.8 / 1.00 | CITY OF TORONTO, COMMUNITY&<br>NEIGHBOURHOOD SERVICES<br>2340 DUNDAS STREET WEST<br>TORONTO ON M6P 1W8 | GEN |

| | | | |
|---|---|---|---|
| Generator No: | ON1818774 | Status: | |
| SIC Code: | | Co Admin: | |
| SIC Description: | | Choice of Contact: | |
| Approval Years: | 02,03,04 | Phone No Admin: | |
| PO Box No: | | Contam. Facility: | |
| Country: | | MHSW Facility: | |

**Detail(s)**

| | |
|---|---|
| Waste Class: | 145 |
| Waste Class Desc: | PAINT/PIGMENT/COATING RESIDUES |
| Waste Class: | 148 |
| Waste Class Desc: | INORGANIC LABORATORY CHEMICALS |
| Waste Class: | 264 |
| Waste Class Desc: | PHOTOPROCESSING WASTES |
| Waste Class: | 312 |
| Waste Class Desc: | PATHOLOGICAL WASTES |

| | | | | | |
|---|---|---|---|---|---|
| 255 | 9 of 38 | NW/171.0 | 110.8 / 1.00 | CROSSWAYS PHOTOLAB<br>2340 DUNDAS STREEET WEST<br>TORONTO ON M6P 4A9 | GEN |

| | | | |
|---|---|---|---|
| Generator No: | ON1577400 | Status: | |
| SIC Code: | | Co Admin: | |
| SIC Description: | | Choice of Contact: | |
| Approval Years: | 04 | Phone No Admin: | |
| PO Box No: | | Contam. Facility: | |
| Country: | | MHSW Facility: | |

| | | | | | |
|---|---|---|---|---|---|
| 255 | 10 of 38 | NW/171.0 | 110.8 / 1.00 | Endow Dental Arts Studio Inc.<br>2340 Dundas St W Unit G18<br>Toronto ON M6P 4A9 | SCT |

| | |
|---|---|
| Established: | 01-SEP-79 |
| Plant Size (ft²): | |
| Employment: | |

**--Details--**

| | |
|---|---|
| Description: | Medical Equipment and Supplies Manufacturing |
| SIC/NAICS Code: | 339110 |

| Map Key | Number of Records | Direction/ Distance (m) | Elev/Diff (m) | Site | DB |
|---|---|---|---|---|---|

**Description:** Medical Equipment and Supplies Manufacturing
**SIC/NAICS Code:** 339110

---

**255** | **11 of 38** | **NW/171.0** | **110.8 / 1.00**

***CRECCAL INVESTMENTS LTD.***
***2340 Dundas Street West***
***Toronto ON M6P 4A9***

**GEN**

**Generator No:** ON6143405
**SIC Code:** 531111, 531120
**SIC Description:** Lessors of Residential Buildings and Dwellings (except Social Housing Projects), Lessors of Non-Residential Buildings (except Mini-Warehouses)
**Approval Years:** 2009
**PO Box No:**
**Country:**

**Status:**
**Co Admin:**
**Choice of Contact:**
**Phone No Admin:**
**Contam. Facility:**
**MHSW Facility:**

---

**255** | **12 of 38** | **NW/171.0** | **110.8 / 1.00**

***CRECCAL INVESTMENTS LTD.***
***2340 Dundas Street West***
***Toronto ON M6P 4A9***

**GEN**

**Generator No:** ON6143405
**SIC Code:** 531111, 531120
**SIC Description:** Lessors of Residential Buildings and Dwellings (except Social Housing Projects), Lessors of Non-Residential Buildings (except Mini-Warehouses)
**Approval Years:** 2010
**PO Box No:**
**Country:**

**Status:**
**Co Admin:**
**Choice of Contact:**
**Phone No Admin:**
**Contam. Facility:**
**MHSW Facility:**

***Detail(s)***

**Waste Class:** 251
**Waste Class Desc:** OIL SKIMMINGS & SLUDGES

---

**255** | **13 of 38** | **NW/171.0** | **110.8 / 1.00**

***Trillium Family Practice Ltd.***
***2340 Dundas Street West***
***Toronto ON M6P 4A9***

**GEN**

**Generator No:** ON7349688
**SIC Code:** 621110
**SIC Description:** Offices of Physicians
**Approval Years:** 2010
**PO Box No:**
**Country:**

**Status:**
**Co Admin:**
**Choice of Contact:**
**Phone No Admin:**
**Contam. Facility:**
**MHSW Facility:**

***Detail(s)***

**Waste Class:** 312
**Waste Class Desc:** PATHOLOGICAL WASTES

---

**255** | **14 of 38** | **NW/171.0** | **110.8 / 1.00**

***City of Toronto***
***2340 Dundas St. West Dental Clinic***
***Toronto ON M6P 4A9***

**GEN**

**Generator No:** ON8089516
**SIC Code:** 621990
**SIC Description:**
**Approval Years:** 2011

**Status:**
**Co Admin:**
**Choice of Contact:**
**Phone No Admin:**

| Map Key | Number of Records | Direction/ Distance (m) | Elev/Diff (m) | Site | DB |
|---|---|---|---|---|---|

**PO Box No:**
**Country:**
**Contam. Facility:**
**MHSW Facility:**

---

**255** | **15 of 38** | **NW/171.0** | **110.8 / 1.00** | **City of Toronto**
**2340 Dundas St. West Dental Clinic**
**Toronto ON M6P 4A9** | **GEN**

| | | | |
|---|---|---|---|
| **Generator No:** | ON8089516 | **Status:** | |
| **SIC Code:** | 621990 | **Co Admin:** | |
| **SIC Description:** | All Other Ambulatory Health Care Services | **Choice of Contact:** | |
| **Approval Years:** | 2012 | **Phone No Admin:** | |
| **PO Box No:** | | **Contam. Facility:** | |
| **Country:** | | **MHSW Facility:** | |

---

**255** | **16 of 38** | **NW/171.0** | **110.8 / 1.00** | **City of Toronto**
**2340 Dundas St. West Dental Clinic**
**Toronto ON** | **GEN**

| | | | |
|---|---|---|---|
| **Generator No:** | ON8089516 | **Status:** | |
| **SIC Code:** | 621990 | **Co Admin:** | |
| **SIC Description:** | ALL OTHER AMBULATORY HEALTH CARE SERVICES | **Choice of Contact:** | |
| **Approval Years:** | 2013 | **Phone No Admin:** | |
| **PO Box No:** | | **Contam. Facility:** | |
| **Country:** | | **MHSW Facility:** | |

***Detail(s)***

**Waste Class:** 261
**Waste Class Desc:** PHARMACEUTICALS

**Waste Class:** 312
**Waste Class Desc:** PATHOLOGICAL WASTES

---

**255** | **17 of 38** | **NW/171.0** | **110.8 / 1.00** | **Creccal Investments Ltd.**
**2340 Dundas Street West**
**Toronto ON M6P 4A9** | **GEN**

| | | | |
|---|---|---|---|
| **Generator No:** | ON6397288 | **Status:** | |
| **SIC Code:** | 531111 | **Co Admin:** | |
| **SIC Description:** | LESSORS OF RESIDENTIAL BUILDINGS AND DWELLINGS (EXCEPT SOCIAL HOUSING PROJECTS) | **Choice of Contact:** | CO_OFFICIAL |
| **Approval Years:** | 2016 | **Phone No Admin:** | |
| **PO Box No:** | | **Contam. Facility:** | No |
| **Country:** | Canada | **MHSW Facility:** | No |

***Detail(s)***

**Waste Class:** 145
**Waste Class Desc:** PAINT/PIGMENT/COATING RESIDUES

---

**255** | **18 of 38** | **NW/171.0** | **110.8 / 1.00** | **City of Toronto**
**2340 Dundas St. West Dental Clinic**
**Toronto ON M6P 4A9** | **GEN**

| | | | |
|---|---|---|---|
| **Generator No:** | ON8089516 | **Status:** | |
| **SIC Code:** | 621990 | **Co Admin:** | Elvira Serpa |
| **SIC Description:** | ALL OTHER AMBULATORY HEALTH CARE SERVICES | **Choice of Contact:** | CO_OFFICIAL |
| **Approval Years:** | 2016 | **Phone No Admin:** | 416-392-0988 Ext. |

**PO Box No:**
**Country:** Canada
**Contam. Facility:** No
**MHSW Facility:** No

**Detail(s)**

**Waste Class:** 312
**Waste Class Desc:** PATHOLOGICAL WASTES

**Waste Class:** 264
**Waste Class Desc:** PHOTOPROCESSING WASTES

**Waste Class:** 261
**Waste Class Desc:** PHARMACEUTICALS

---

**255** | **19 of 38** | **NW/171.0** | **110.8 / 1.00** | **City of Toronto**
**2340 Dundas St. W**
**Toronto ON M6P 4A9** | **GEN**

**Generator No:** ON9329423
**SIC Code:** 621499
**SIC Description:** ALL OTHER OUT-PATIENT CARE CENTRES
**Approval Years:** 2016
**PO Box No:**
**Country:** Canada
**Status:**
**Co Admin:**
**Choice of Contact:** CO_OFFICIAL
**Phone No Admin:**
**Contam. Facility:** No
**MHSW Facility:** No

**Detail(s)**

**Waste Class:** 261
**Waste Class Desc:** PHARMACEUTICALS

**Waste Class:** 312
**Waste Class Desc:** PATHOLOGICAL WASTES

---

**255** | **20 of 38** | **NW/171.0** | **110.8 / 1.00** | **Creccal Investments Ltd.**
**2340 Dundas Street West**
**Toronto ON M6P 4A9** | **GEN**

**Generator No:** ON6397288
**SIC Code:** 531111
**SIC Description:** LESSORS OF RESIDENTIAL BUILDINGS AND DWELLINGS (EXCEPT SOCIAL HOUSING PROJECTS)
**Approval Years:** 2015
**PO Box No:**
**Country:** Canada
**Status:**
**Co Admin:**
**Choice of Contact:** CO_OFFICIAL
**Phone No Admin:**
**Contam. Facility:** No
**MHSW Facility:** No

**Detail(s)**

**Waste Class:** 145
**Waste Class Desc:** PAINT/PIGMENT/COATING RESIDUES

---

**255** | **21 of 38** | **NW/171.0** | **110.8 / 1.00** | **LifeLabs LP**
**2340 Dundas St. W, Unit G2-27**
**Toronto ON M6P 4A9** | **GEN**

**Generator No:** ON5725771
**SIC Code:** 621510
**SIC Description:** MEDICAL AND DIAGNOSTIC LABORATORIES
**Approval Years:** 2016
**PO Box No:**
**Status:**
**Co Admin:**
**Choice of Contact:** CO_OFFICIAL
**Phone No Admin:**
**Contam. Facility:** No

**Country:** Canada
**MHSW Facility:** No

**Detail(s)**

**Waste Class:** 312
**Waste Class Desc:** PATHOLOGICAL WASTES

---

**255** | **22 of 38** | **NW/171.0** | **110.8 / 1.00**

**City of Toronto**
**2340 Dundas St. West Dental Clinic**
**Toronto ON M6P 4A9**

**GEN**

**Generator No:** ON8089516
**SIC Code:** 621990
**SIC Description:** ALL OTHER AMBULATORY HEALTH CARE SERVICES
**Approval Years:** 2015
**PO Box No:**
**Country:** Canada

**Status:**
**Co Admin:** Elvira Serpa
**Choice of Contact:** CO_ADMIN
**Phone No Admin:** 416-392-0988 Ext.
**Contam. Facility:** No
**MHSW Facility:** No

**Detail(s)**

**Waste Class:** 264
**Waste Class Desc:** PHOTOPROCESSING WASTES

**Waste Class:** 261
**Waste Class Desc:** PHARMACEUTICALS

**Waste Class:** 312
**Waste Class Desc:** PATHOLOGICAL WASTES

---

**255** | **23 of 38** | **NW/171.0** | **110.8 / 1.00**

**LifeLabs LP**
**2340 Dundas St. W, Unit G2-27**
**Toronto ON M6P 4A9**

**GEN**

**Generator No:** ON5725771
**SIC Code:** 621510
**SIC Description:** MEDICAL AND DIAGNOSTIC LABORATORIES
**Approval Years:** 2015
**PO Box No:**
**Country:** Canada

**Status:**
**Co Admin:**
**Choice of Contact:** CO_OFFICIAL
**Phone No Admin:**
**Contam. Facility:** No
**MHSW Facility:** No

**Detail(s)**

**Waste Class:** 312
**Waste Class Desc:** PATHOLOGICAL WASTES

---

**255** | **24 of 38** | **NW/171.0** | **110.8 / 1.00**

**LifeLabs LP**
**2340 Dundas St. W, Unit G2-27**
**Toronto ON M6P 4A9**

**GEN**

**Generator No:** ON5725771
**SIC Code:** 621510
**SIC Description:** MEDICAL AND DIAGNOSTIC LABORATORIES
**Approval Years:** 2014
**PO Box No:**
**Country:** Canada

**Status:**
**Co Admin:** Jacquie Maertz
**Choice of Contact:** CO_ADMIN
**Phone No Admin:** 905-565-0433 Ext.2202
**Contam. Facility:** No
**MHSW Facility:** No

**Detail(s)**

**Waste Class:** 312
**Waste Class Desc:** PATHOLOGICAL WASTES

---

**255** | **25 of 38** | **NW/171.0** | **110.8 / 1.00**

**City of Toronto**
**2340 Dundas St. West Dental Clinic**
**Toronto ON M6P 4A9**

**GEN**

| | | | |
|---|---|---|---|
| **Generator No:** | ON8089516 | **Status:** | |
| **SIC Code:** | 621990 | **Co Admin:** | Elvira Serpa |
| **SIC Description:** | ALL OTHER AMBULATORY HEALTH CARE SERVICES | **Choice of Contact:** | CO_ADMIN |
| **Approval Years:** | 2014 | **Phone No Admin:** | 416-392-0988 Ext. |
| **PO Box No:** | | **Contam. Facility:** | No |
| **Country:** | Canada | **MHSW Facility:** | No |

***Detail(s)***

**Waste Class:** 261
**Waste Class Desc:** PHARMACEUTICALS

**Waste Class:** 312
**Waste Class Desc:** PATHOLOGICAL WASTES

---

**255** | **26 of 38** | **NW/171.0** | **110.8 / 1.00**

**City of Toronto Public Health**
**2340 Dundas St. W**
**Toronto ON M6P 4A9**

**GEN**

| | | | |
|---|---|---|---|
| **Generator No:** | ON9329423 | **Status:** | Registered |
| **SIC Code:** | | **Co Admin:** | |
| **SIC Description:** | | **Choice of Contact:** | |
| **Approval Years:** | As of Dec 2018 | **Phone No Admin:** | |
| **PO Box No:** | | **Contam. Facility:** | |
| **Country:** | Canada | **MHSW Facility:** | |

***Detail(s)***

**Waste Class:** 261 A
**Waste Class Desc:** Pharmaceuticals

**Waste Class:** 312 P
**Waste Class Desc:** Pathological wastes

---

**255** | **27 of 38** | **NW/171.0** | **110.8 / 1.00**

**LifeLabs LP**
**2340 Dundas St. W, Unit G2-27**
**Toronto ON M6P 4A9**

**GEN**

| | | | |
|---|---|---|---|
| **Generator No:** | ON5725771 | **Status:** | Registered |
| **SIC Code:** | | **Co Admin:** | |
| **SIC Description:** | | **Choice of Contact:** | |
| **Approval Years:** | As of Dec 2018 | **Phone No Admin:** | |
| **PO Box No:** | | **Contam. Facility:** | |
| **Country:** | Canada | **MHSW Facility:** | |

***Detail(s)***

**Waste Class:** 312 P
**Waste Class Desc:** Pathological wastes

| Map Key | Number of Records | Direction/ Distance (m) | Elev/Diff (m) | Site | DB |
|---|---|---|---|---|---|
| 255 | 28 of 38 | NW/171.0 | 110.8 / 1.00 | Creccal Investments Ltd.<br>2340 Dundas Street West<br>Toronto ON M6P 4A9 | GEN |

| | | | |
|---|---|---|---|
| **Generator No:** | ON6397288 | **Status:** | Registered |
| **SIC Code:** | | **Co Admin:** | |
| **SIC Description:** | | **Choice of Contact:** | |
| **Approval Years:** | As of Dec 2017 | **Phone No Admin:** | |
| **PO Box No:** | | **Contam. Facility:** | |
| **Country:** | Canada | **MHSW Facility:** | |

**Detail(s)**

**Waste Class:** 145 U
**Waste Class Desc:** Wastes from the use of pigments, coatings and paints

**Waste Class:** 145 C
**Waste Class Desc:** Wastes from the use of pigments, coatings and paints

| | | | | | |
|---|---|---|---|---|---|
| 255 | 29 of 38 | NW/171.0 | 110.8 / 1.00 | City of Toronto Dental & Oral Health Services<br>2340 Dundas St. West Dental Clinic<br>Toronto ON M6P 4A9 | GEN |

| | | | |
|---|---|---|---|
| **Generator No:** | ON8089516 | **Status:** | Registered |
| **SIC Code:** | | **Co Admin:** | |
| **SIC Description:** | | **Choice of Contact:** | |
| **Approval Years:** | As of Dec 2018 | **Phone No Admin:** | |
| **PO Box No:** | | **Contam. Facility:** | |
| **Country:** | Canada | **MHSW Facility:** | |

**Detail(s)**

**Waste Class:** 261 A
**Waste Class Desc:** Pharmaceuticals

**Waste Class:** 264 L
**Waste Class Desc:** Photoprocessing wastes

**Waste Class:** 312 P
**Waste Class Desc:** Pathological wastes

| | | | | | |
|---|---|---|---|---|---|
| 255 | 30 of 38 | NW/171.0 | 110.8 / 1.00 | CROSSWAYS FOOD CITY<br>2340 DUNDAS STREET WEST<br>TORONTO ON M6P4A9 | PES |

| | | | |
|---|---|---|---|
| **Detail Licence No:** | | **Operator Box:** | |
| **Licence No:** | 08942 | **Operator Class:** | |
| **Status:** | | **Operator No:** | |
| **Approval Date:** | | **Operator Type:** | |
| **Report Source:** | Legacy Licenses (Excluding TS) | **Oper Area Code:** | |
| **Licence Type:** | Retail Vendor Class 03 | **Oper Phone No:** | |
| **Licence Type Code:** | 21 | **Operator Ext:** | |
| **Licence Class:** | 03 | **Operator Lot:** | |
| **Licence Control:** | | **Oper Concession:** | |
| **Latitude:** | | **Operator Region:** | |
| **Longitude:** | | **Operator District:** | |
| **Lot:** | | **Operator County:** | |
| **Concession:** | | **Op Municipality:** | |
| **Region:** | | **Post Office Box:** | |
| **District:** | | **MOE District:** | |
| **County:** | | **SWP Area Name:** | |
| **Trade Name:** | | | |
| **PDF Link:** | | | |

| Map Key | Number of Records | Direction/ Distance (m) | Elev/Diff (m) | Site | DB |
|---|---|---|---|---|---|
| PDF Site Location: | | | | | |

| | | | | | |
|---|---|---|---|---|---|
| 255 | 31 of 38 | NW/171.0 | 110.8 / 1.00 | Julia Jarvis<br>Crossways Family Dental 2340 Dundas St. West<br>Unit G-31<br>Toronto ON M6P 4A9 | GEN |

| | | | |
|---|---|---|---|
| Generator No: | ON3148925 | Status: | Registered |
| SIC Code: | | Co Admin: | |
| SIC Description: | | Choice of Contact: | |
| Approval Years: | As of Jul 2020 | Phone No Admin: | |
| PO Box No: | | Contam. Facility: | |
| Country: | Canada | MHSW Facility: | |

**Detail(s)**

| | |
|---|---|
| Waste Class: | 264 L |
| Waste Class Desc: | Photoprocessing wastes |
| Waste Class: | 312 P |
| Waste Class Desc: | Pathological wastes |
| Waste Class: | 148 T |
| Waste Class Desc: | Misc. wastes and inorganic chemicals |

| | | | | | |
|---|---|---|---|---|---|
| 255 | 32 of 38 | NW/171.0 | 110.8 / 1.00 | City of Toronto Public Health<br>2340 Dundas St. W<br>Toronto ON M6P 4A9 | GEN |

| | | | |
|---|---|---|---|
| Generator No: | ON9329423 | Status: | Registered |
| SIC Code: | | Co Admin: | |
| SIC Description: | | Choice of Contact: | |
| Approval Years: | As of Jul 2020 | Phone No Admin: | |
| PO Box No: | | Contam. Facility: | |
| Country: | Canada | MHSW Facility: | |

**Detail(s)**

| | |
|---|---|
| Waste Class: | 261 A |
| Waste Class Desc: | Pharmaceuticals |
| Waste Class: | 312 P |
| Waste Class Desc: | Pathological wastes |

| | | | | | |
|---|---|---|---|---|---|
| 255 | 33 of 38 | NW/171.0 | 110.8 / 1.00 | City of Toronto Dental & Oral Health Services<br>2340 Dundas St. West Dental Clinic<br>Toronto ON M6P 4A9 | GEN |

| | | | |
|---|---|---|---|
| Generator No: | ON8089516 | Status: | Registered |
| SIC Code: | | Co Admin: | |
| SIC Description: | | Choice of Contact: | |
| Approval Years: | As of Jul 2020 | Phone No Admin: | |
| PO Box No: | | Contam. Facility: | |
| Country: | Canada | MHSW Facility: | |

**Detail(s)**

| | |
|---|---|
| Waste Class: | 261 A |
| Waste Class Desc: | Pharmaceuticals |

**Waste Class:** 312 P
**Waste Class Desc:** Pathological wastes

**Waste Class:** 264 L
**Waste Class Desc:** Photoprocessing wastes

---

**255** | **34 of 38** | **NW/171.0** | **110.8 / 1.00** | **LifeLabs LP**
**2340 Dundas St. W, Unit G2-27**
**Toronto ON M6P 4A9** | **GEN**

**Generator No:** ON5725771
**SIC Code:**
**SIC Description:**
**Approval Years:** As of Jul 2020
**PO Box No:**
**Country:** Canada

**Status:** Registered
**Co Admin:**
**Choice of Contact:**
**Phone No Admin:**
**Contam. Facility:**
**MHSW Facility:**

**Detail(s)**

**Waste Class:** 312 P
**Waste Class Desc:** Pathological wastes

---

**255** | **35 of 38** | **NW/171.0** | **110.8 / 1.00** | **Julia Jarvis**
**Crossways Family Dental 2340 Dundas St. West**
**Unit G-31**
**Toronto ON M6P 4A9** | **GEN**

**Generator No:** ON3148925
**SIC Code:**
**SIC Description:**
**Approval Years:** As of Nov 2021
**PO Box No:**
**Country:** Canada

**Status:** Registered
**Co Admin:**
**Choice of Contact:**
**Phone No Admin:**
**Contam. Facility:**
**MHSW Facility:**

**Detail(s)**

**Waste Class:** 312 P
**Waste Class Desc:** Pathological wastes

**Waste Class:** 148 T
**Waste Class Desc:** Misc. wastes and inorganic chemicals

**Waste Class:** 264 L
**Waste Class Desc:** Photoprocessing wastes

---

**255** | **36 of 38** | **NW/171.0** | **110.8 / 1.00** | **LifeLabs LP**
**2340 Dundas St. W, Unit G2-27**
**Toronto ON M6P 4A9** | **GEN**

**Generator No:** ON5725771
**SIC Code:**
**SIC Description:**
**Approval Years:** As of Nov 2021
**PO Box No:**
**Country:** Canada

**Status:** Registered
**Co Admin:**
**Choice of Contact:**
**Phone No Admin:**
**Contam. Facility:**
**MHSW Facility:**

**Detail(s)**

**Waste Class:** 312 P
**Waste Class Desc:** Pathological wastes

| Map Key | Number of Records | Direction/ Distance (m) | Elev/Diff (m) | Site | DB |
|---|---|---|---|---|---|
| 255 | 37 of 38 | NW/171.0 | 110.8 / 1.00 | City of Toronto Dental & Oral Health Services<br>2340 Dundas St. West Dental Clinic<br>Toronto ON M6P 4A9 | GEN |

| | | | |
|---|---|---|---|
| **Generator No:** | ON8089516 | **Status:** | Registered |
| **SIC Code:** | | **Co Admin:** | |
| **SIC Description:** | | **Choice of Contact:** | |
| **Approval Years:** | As of Nov 2021 | **Phone No Admin:** | |
| **PO Box No:** | | **Contam. Facility:** | |
| **Country:** | Canada | **MHSW Facility:** | |

**Detail(s)**

| | |
|---|---|
| **Waste Class:** | 261 A |
| **Waste Class Desc:** | Pharmaceuticals |
| **Waste Class:** | 264 L |
| **Waste Class Desc:** | Photoprocessing wastes |
| **Waste Class:** | 312 P |
| **Waste Class Desc:** | Pathological wastes |

| | | | | | |
|---|---|---|---|---|---|
| 255 | 38 of 38 | NW/171.0 | 110.8 / 1.00 | City of Toronto Public Health<br>2340 Dundas St. W<br>Toronto ON M6P 4A9 | GEN |

| | | | |
|---|---|---|---|
| **Generator No:** | ON9329423 | **Status:** | Registered |
| **SIC Code:** | | **Co Admin:** | |
| **SIC Description:** | | **Choice of Contact:** | |
| **Approval Years:** | As of Nov 2021 | **Phone No Admin:** | |
| **PO Box No:** | | **Contam. Facility:** | |
| **Country:** | Canada | **MHSW Facility:** | |

**Detail(s)**

| | |
|---|---|
| **Waste Class:** | 312 P |
| **Waste Class Desc:** | Pathological wastes |
| **Waste Class:** | 261 A |
| **Waste Class Desc:** | Pharmaceuticals |

| | | | | | |
|---|---|---|---|---|---|
| 256 | 1 of 92 | E/173.0 | 109.8 / 0.00 | ALGOODS A DIV.OF ALCAN ALUMINUM LTD<br>158 STERLING RD.<br>TORONTO CITY ON M6R 2B8 | CA |

| | |
|---|---|
| **Certificate #:** | 8-3139-89- |
| **Application Year:** | 89 |
| **Issue Date:** | 9/29/1989 |
| **Approval Type:** | Industrial air |
| **Status:** | Approved |
| **Application Type:** | |
| **Client Name:** | |
| **Client Address:** | |
| **Client City:** | |
| **Client Postal Code:** | |
| **Project Description:** | REPL.OF AN OLD ALUM. DROSS COOLING SHED |
| **Contaminants:** | |
| **Emission Control:** | |

| Map Key | Number of Records | Direction/ Distance (m) | Elev/Diff (m) | Site | DB |
|---|---|---|---|---|---|
| 256 | 2 of 92 | E/173.0 | 109.8 / 0.00 | ALCAN ALUMINIUM LIMITED<br>158 STERLING ROAD<br>TORONTO CITY ON M6R 2B8 | CA |

| | |
|---|---|
| **Certificate #:** | 8-3282-89- |
| **Application Year:** | 89 |
| **Issue Date:** | 12/21/1989 |
| **Approval Type:** | Industrial air |
| **Status:** | Approved |
| **Application Type:** | |
| **Client Name:** | |
| **Client Address:** | |
| **Client City:** | |
| **Client Postal Code:** | |
| **Project Description:** | SUBST. OF BISMUTH FOR CADMIUM |
| **Contaminants:** | Suspended Particulate Matter |
| **Emission Control:** | No Controls |

| | | | | | |
|---|---|---|---|---|---|
| 256 | 3 of 92 | E/173.0 | 109.8 / 0.00 | ALGOODS, DIVISION OF ALCAN ALUMINUM LTD.<br>158 STERLING ROAD (REVOKED)<br>TORONTO CITY ON M6R 2B8 | CA |

| | |
|---|---|
| **Certificate #:** | 8-3308-89- |
| **Application Year:** | 89 |
| **Issue Date:** | 11/9/1990 |
| **Approval Type:** | Industrial air |
| **Status:** | Approved in 1990 |
| **Application Type:** | |
| **Client Name:** | |
| **Client Address:** | |
| **Client City:** | |
| **Client Postal Code:** | |
| **Project Description:** | POLYURETHANE RIGID FOAM PANEL PRESS INST |
| **Contaminants:** | Ethyl Alcohol,Denat,D, Isopropyl Alcohol |
| **Emission Control:** | No Controls |

| | | | | | |
|---|---|---|---|---|---|
| 256 | 4 of 92 | E/173.0 | 109.8 / 0.00 | ALGOODS, DIV. OF ALCAN ALUMINUM LTD.<br>158 STERLING ROAD<br>TORONTO CITY (Amended Notice) ON M6R 2B8 | CA |

| | |
|---|---|
| **Certificate #:** | 8-3042-91- |
| **Application Year:** | 91 |
| **Issue Date:** | 3/30/1992 |
| **Approval Type:** | Industrial air |
| **Status:** | Approved |
| **Application Type:** | |
| **Client Name:** | |
| **Client Address:** | |
| **Client City:** | |
| **Client Postal Code:** | |
| **Project Description:** | CHANGE IN CASTING OPERATIONS, 4 FURNACES |
| **Contaminants:** | Chlorine, Nitrogen Oxides, Suspended Particulate Matter, Fluorides (Gas, Partic., Non-Grow.Season) |
| **Emission Control:** | No Controls |

| | | | | | |
|---|---|---|---|---|---|
| 256 | 5 of 92 | E/173.0 | 109.8 / 0.00 | ALGOODS INC.<br>158 STERLING ROAD<br>TORONTO ON M6R 2B8 | CA |

| | |
|---|---|
| **Certificate #:** | 8-3222-98- |
| **Application Year:** | 98 |

| Map Key | Number of Records | Direction/ Distance (m) | Elev/Diff (m) | Site | DB |
|---|---|---|---|---|---|

| | |
|---|---|
| **Issue Date:** | 7/22/1998 |
| **Approval Type:** | Industrial air |
| **Status:** | Approved |
| **Application Type:** | |
| **Client Name:** | |
| **Client Address:** | |
| **Client City:** | |
| **Client Postal Code:** | |
| **Project Description:** | RECOMMISSIONING OF UNITED ROLLING MILL |
| **Contaminants:** | |
| **Emission Control:** | |

---

| Map Key | Number of Records | Direction/ Distance (m) | Elev/Diff (m) | Site | DB |
|---|---|---|---|---|---|
| 256 | 6 of 92 | E/173.0 | 109.8 / 0.00 | ALGOODS DIVISION OF ALCAN CANADA PRODUCT<br>158 STERLING RD.<br>TORONTO ON M6R 2B8 | NPCB |

| | |
|---|---|
| **Company Code:** | O0635 |
| **Industry:** | Metal Refining |
| **Site Status:** | |
| **Transaction Date:** | 8/29/1990 |
| **Inspection Date:** | 1/16/1990 |

---

| Map Key | Number of Records | Direction/ Distance (m) | Elev/Diff (m) | Site | DB |
|---|---|---|---|---|---|
| 256 | 7 of 92 | E/173.0 | 109.8 / 0.00 | ALGOODS<br>158 STERLING ROAD<br>TORONTO ON M6R 2B8 | NPCB |

| | |
|---|---|
| **Company Code:** | F0811 |
| **Industry:** | |
| **Site Status:** | |
| **Transaction Date:** | 1/29/1996 |
| **Inspection Date:** | |

***--Details--***

| | |
|---|---|
| **Label:** | |
| **Serial No.:** | |
| **PCB Type/Code:** | Unknown concentration |
| **Location:** | |
| **Item/State:** | |
| **No. of Items:** | |
| **Manufacturer:** | |
| **Status:** | Stored for Disposal |
| **Contents:** | 97.00 KG |

---

| Map Key | Number of Records | Direction/ Distance (m) | Elev/Diff (m) | Site | DB |
|---|---|---|---|---|---|
| 256 | 8 of 92 | E/173.0 | 109.8 / 0.00 | ALGOODS LTD<br>158 STERLING RD<br>TORONTO ON M6R2B8 | PRT |

| | |
|---|---|
| **Location ID:** | 18860 |
| **Type:** | retail |
| **Expiry Date:** | 1993-01-31 |
| **Capacity (L):** | 1300 |
| **Licence #:** | 0076348135 |

---

| Map Key | Number of Records | Direction/ Distance (m) | Elev/Diff (m) | Site | DB |
|---|---|---|---|---|---|
| 256 | 9 of 92 | E/173.0 | 109.8 / 0.00 | ALGOODS INC.<br>158 STERLING RD<br>TORONTO ON M6R 2B8 | SCT |

**Established:** 1911
**Plant Size (ft²):** 350000
**Employment:** 250

**--Details--**
**Description:** ALUMINUM SHEET, PLATE, AND FOIL
**SIC/NAICS Code:** 3353

**Description:** SHEET METAL WORK
**SIC/NAICS Code:** 3444

**Description:** CURRENT-CARRYING WIRING DEVICES
**SIC/NAICS Code:** 3643

**Description:** MOTOR VEHICLE PARTS AND ACCESSORIES
**SIC/NAICS Code:** 3714

**Description:** FABRICATED PLATE WORK (BOILER SHOPS)
**SIC/NAICS Code:** 3443

---

| 256 | 10 of 92 | E/173.0 | 109.8 / 0.00 | ALGOODS INC.<br>158 STERLING ROAD (8-3042-91)<br>TORONTO CITY ON M6R 2B8 | CA |
|---|---|---|---|---|---|

**Certificate #:** 8-3418-97-
**Application Year:** 97
**Issue Date:** 10/20/1997
**Approval Type:** Industrial air
**Status:** Cancelled
**Application Type:**
**Client Name:**
**Client Address:**
**Client City:**
**Client Postal Code:**
**Project Description:** INSTALL A NEW ANNEALING FURNACE
**Contaminants:**
**Emission Control:**

---

| 256 | 11 of 92 | E/173.0 | 109.8 / 0.00 | ALGOODS<br>158 STERLING ROAD TORONTO PLANT 158 STERLING ROAD<br>TORONTO CITY ON M6R 2B8 | SPL |
|---|---|---|---|---|---|

**Ref No:** 125484
**Site No:**
**Incident Dt:** 4/24/1996
**Year:**
**Incident Cause:** OTHER CAUSE (N.O.S.)
**Incident Event:**
**Contaminant Code:**
**Contaminant Name:**
**Contaminant Limit 1:**
**Contam Limit Freq 1:**
**Contaminant UN No 1:**
**Environment Impact:** CONFIRMED
**Nature of Impact:**
**Receiving Medium:** AIR
**Receiving Env:**
**MOE Response:**
**Dt MOE Arvl on Scn:**
**MOE Reported Dt:** 4/24/1996

**Discharger Report:**
**Material Group:**
**Health/Env Conseq:**
**Client Type:**
**Sector Type:**
**Agency Involved:**
**Nearest Watercourse:**
**Site Address:**
**Site District Office:**
**Site Postal Code:**
**Site Region:**
**Site Municipality:** 01106
**Site Lot:**
**Site Conc:**
**Northing:** 6834200.00
**Easting:** 625400.00
**Site Geo Ref Accu:**
**Site Map Datum:**

**Dt Document Closed:**
**Incident Reason:** FIRE/EXPLOSION
**Site Name:**
**Site County/District:**
**Site Geo Ref Meth:**
**Incident Summary:** ALGOOD-ALUMINUM DUST FIRE-2 BLDGS EVACUATED.
**Contaminant Qty:**
**SAC Action Class:**
**Source Type:**

---

**256** | **12 of 92** | **E/173.0** | **109.8 / 0.00** | **ALCAN ALUMINUM LTD.**
**158 STERLING ROAD**
**TORONTO CITY ON M6R 2B8** | **CA**

**Certificate #:** 8-3147-99-
**Application Year:** 99
**Issue Date:** 7/29/1999
**Approval Type:** Industrial air
**Status:** Revised
**Application Type:**
**Client Name:**
**Client Address:**
**Client City:**
**Client Postal Code:**
**Project Description:** GROUNDWATER TREATMENT SYST &STORAGE TANK
**Contaminants:** Methane (Incl. Hydrocarbons Expr. As Ch4
**Emission Control:**

---

**256** | **13 of 92** | **E/173.0** | **109.8 / 0.00** | **ALGOODS**
**158 STERLING ROAD STERLING ROAD**
**TORONTO ON M6R 2B8** | **NPCB**

**Company Code:** F0751
**Industry:**
**Site Status:**
**Transaction Date:**
**Inspection Date:**

**--Details--**
**Label:**
**Serial No.:**
**PCB Type/Code:**
**Location:**
**Item/State:**
**No. of Items:**
**Manufacturer:**
**Status:** In-Storage
**Contents:**

---

**256** | **14 of 92** | **E/173.0** | **109.8 / 0.00** | **Tower Automotive**
**158 Sterling Rd**
**Toronto ON M6R 2B8** | **SCT**

**Established:** 1911
**Plant Size (ft²):** 50000
**Employment:** 200

**--Details--**
**Description:** Aluminum Rolling, Drawing, Extruding and Alloying
**SIC/NAICS Code:** 331317

| | |
|---|---|
| **Description:** | Other Plate Work and Fabricated Structural Product Manufacturing |
| **SIC/NAICS Code:** | 332319 |
| **Description:** | Other Ornamental and Architectural Metal Products Manufacturing |
| **SIC/NAICS Code:** | 332329 |
| **Description:** | Motor Vehicle Body Manufacturing |
| **SIC/NAICS Code:** | 336211 |
| **Description:** | Motor Vehicle Metal Stamping |
| **SIC/NAICS Code:** | 336370 |
| **Description:** | Other Motor Vehicle Parts Manufacturing |
| **SIC/NAICS Code:** | 336390 |

| 256 | 15 of 92 | E/173.0 | 109.8 / 0.00 | ALGOODS DIVISION OF ALCAN ALUMINIUM LTD.<br>158 STERLING ROAD NOT AVAILABLE<br>TORONTO ON M6R2B8 | NPRI |
|---|---|---|---|---|---|

| | | | |
|---|---|---|---|
| **NPRI ID:** | 3141 | **Org ID:** | 8113 |
| **Other ID:** | | **Submit Date:** | |
| **No Other ID:** | | **Last Modified:** | 5/29/2015 3:28:24 PM |
| **Track ID:** | 8628 | **Contact ID:** | |
| **Report ID:** | | **Cont Type:** | |
| **Report Type:** | NPRI | **Contact Title:** | |
| **Rpt Type ID:** | 1 | **Cont First Name:** | |
| **Report Year:** | 1993 | **Cont Last Name:** | |
| **Not-Current Rpt?:** | No | **Contact Position:** | |
| **Yr of Last Filed Rpt:** | 2006 | **Contact Fax:** | |
| **Fac ID:** | 44966 | **Contact Ph.:** | |
| **Fac Name:** | NOT AVAILABLE | **Cont Area Code:** | |
| **Fac Address1:** | 158 STERLING ROAD | **Contact Tel.:** | |
| **Fac Address2:** | NOT AVAILABLE | **Contact Ext.:** | |
| **Fac Postal Zip:** | M6R2B8 | **Cont Fax Area Cde:** | |
| **Facility Lat:** | 43.6531 | **Contact Fax:** | |
| **Facility Long:** | -79.445 | **Contact Email:** | |
| **DLS (Last Filed Rpt):** | | **Latitude:** | 43.6531 |
| **Facility DLS:** | | **Longitude:** | -79.445 |
| **Datum:** | 1983 | **UTM Zone:** | |
| **Facility Cmnts:** | | **UTM Northing:** | |
| **URL:** | | **UTM Easting:** | |
| **No of Empl.:** | | **Waste Streams:** | |
| **Parent Co.:** | | **No Streams:** | |
| **No Parent Co.:** | | **Waste Off Sites:** | |
| **Pollut Prev Cmnts:** | | **No Off Sites:** | |
| **Stacks:** | | **Shutdown:** | |
| **No of Stacks:** | | **No of Shutdown:** | |
| **Canadian SIC Code (2 digit):** | | | |
| **Canadian SIC Code:** | | | |
| **SIC Code Description:** | | | |
| **American SIC Code:** | | | |
| **NAICS Code (2 digit):** | 33 | | |
| **NAICS 2 Description:** | Manufacturing | | |
| **NAICS Code (4 digit):** | 3329 | | |
| **NAICS 4 Description:** | Other fabricated metal product manufacturing | | |
| **NAICS Code (6 digit):** | 332999 | | |
| **NAICS 6 Description:** | All other miscellaneous fabricated metal product manufacturing | | |

| 256 | 16 of 92 | E/173.0 | 109.8 / 0.00 | ALGOODS DIVISION OF ALCAN ALUMINIUM LTD.<br>158 STERLING ROAD NOT AVAILABLE<br>TORONTO ON M6R2B8 | NPRI |
|---|---|---|---|---|---|

| | | | |
|---|---|---|---|
| **NPRI ID:** | 3141 | **Org ID:** | 8113 |
| **Other ID:** | TRUE | **Submit Date:** | |
| **No Other ID:** | 1 | **Last Modified:** | 5/29/2015 3:28:24 PM |
| **Track ID:** | 8630 | **Contact ID:** | |
| **Report ID:** | | **Cont Type:** | |
| **Report Type:** | NPRI | **Contact Title:** | |
| **Rpt Type ID:** | 1 | **Cont First Name:** | |
| **Report Year:** | 1994 | **Cont Last Name:** | |
| **Not-Current Rpt?:** | No | **Contact Position:** | |
| **Yr of Last Filed Rpt:** | 2006 | **Contact Fax:** | |
| **Fac ID:** | 44966 | **Contact Ph.:** | |
| **Fac Name:** | NOT AVAILABLE | **Cont Area Code:** | |
| **Fac Address1:** | 158 STERLING ROAD | **Contact Tel.:** | |
| **Fac Address2:** | NOT AVAILABLE | **Contact Ext.:** | |
| **Fac Postal Zip:** | M6R2B8 | **Cont Fax Area Cde:** | |
| **Facility Lat:** | 43.6531 | **Contact Fax:** | |
| **Facility Long:** | -79.445 | **Contact Email:** | |
| **DLS (Last Filed Rpt):** | | **Latitude:** | 43.6531 |
| **Facility DLS:** | | **Longitude:** | -79.445 |
| **Datum:** | 1983 | **UTM Zone:** | 17 |
| **Facility Cmnts:** | FALSE | **UTM Northing:** | 4834300 |
| **URL:** | | **UTM Easting:** | 625400 |
| **No of Empl.:** | 261 | **Waste Streams:** | FALSE |
| **Parent Co.:** | FALSE | **No Streams:** | 0 |
| **No Parent Co.:** | 0 | **Waste Off Sites:** | FALSE |
| **Pollut Prev Cmnts:** | | **No Off Sites:** | 0 |
| **Stacks:** | | **Shutdown:** | |
| **No of Stacks:** | | **No of Shutdown:** | |
| **Canadian SIC Code (2 digit):** | | | |
| **Canadian SIC Code:** | | | |
| **SIC Code Description:** | | | |
| **American SIC Code:** | | | |
| **NAICS Code (2 digit):** | 33 | | |
| **NAICS 2 Description:** | Manufacturing | | |
| **NAICS Code (4 digit):** | 3329 | | |
| **NAICS 4 Description:** | Other fabricated metal product manufacturing | | |
| **NAICS Code (6 digit):** | 332999 | | |
| **NAICS 6 Description:** | All other miscellaneous fabricated metal product manufacturing | | |

***Substance Release Report***

| | |
|---|---|
| **Category Type ID:** | 13 |
| **Category Type Desc:** | All Media |
| **Category Type Desc (fr):** | Rejets à tous les médias |
| **Grouping:** | Total All Media<1t |
| **Trans Code:** | |
| **Chem:** | Copper (and its compounds) |
| **Chem (fr):** | Cuivre (et ses composés) |
| **Quantity:** | 0 |
| **Unit:** | tonnes |
| **Basis of Estimate Cd:** | M |
| **Basis of Estimate Desc:** | M- Monitoring or Direct Measurement - In use from 1994 to 2002 |

| 256 | 17 of 92 | E/173.0 | 109.8 / 0.00 | ALGOODS INC.<br>158 STERLING ROAD NOT AVAILABLE<br>TORONTO ON M6R2B8 | NPRI |
|---|---|---|---|---|---|

| | | | |
|---|---|---|---|
| **NPRI ID:** | 3141 | **Org ID:** | 8118 |
| **Other ID:** | Y | **Submit Date:** | 9/26/2001 |
| **No Other ID:** | 2 | **Last Modified:** | 5/29/2015 3:28:24 PM |
| **Track ID:** | 8631 | **Contact ID:** | 107509 |
| **Report ID:** | | **Cont Type:** | MED |
| **Report Type:** | NPRI | **Contact Title:** | |

| | | | |
|---|---|---|---|
| **Rpt Type ID:** | 1 | **Cont First Name:** | RUSS |
| **Report Year:** | 1995 | **Cont Last Name:** | PORTER |
| **Not-Current Rpt?:** | No | **Contact Position:** | NOT AVAILABLE |
| **Yr of Last Filed Rpt:** | 2006 | **Contact Fax:** | 4165302667 |
| **Fac ID:** | 44966 | **Contact Ph.:** | 4165302676 |
| **Fac Name:** | NOT AVAILABLE | **Cont Area Code:** | 416 |
| **Fac Address1:** | 158 STERLING ROAD | **Contact Tel.:** | 65302676 |
| **Fac Address2:** | NOT AVAILABLE | **Contact Ext.:** | |
| **Fac Postal Zip:** | M6R2B8 | **Cont Fax Area Cde:** | 416 |
| **Facility Lat:** | 43.6531 | **Contact Fax:** | 65302667 |
| **Facility Long:** | -79.445 | **Contact Email:** | NOT AVAILABLE |
| **DLS (Last Filed Rpt):** | | **Latitude:** | 43.6531 |
| **Facility DLS:** | | **Longitude:** | -79.445 |
| **Datum:** | 1983 | **UTM Zone:** | 17 |
| **Facility Cmnts:** | FALSE | **UTM Northing:** | 4834300 |
| **URL:** | | **UTM Easting:** | 625400 |
| **No of Empl.:** | 261 | **Waste Streams:** | FALSE |
| **Parent Co.:** | * | **No Streams:** | 0 |
| **No Parent Co.:** | 0 | **Waste Off Sites:** | FALSE |
| **Pollut Prev Cmnts:** | FALSE | **No Off Sites:** | 0 |
| **Stacks:** | | **Shutdown:** | |
| **No of Stacks:** | | **No of Shutdown:** | |
| **Canadian SIC Code (2 digit):** | | | |
| **Canadian SIC Code:** | | | |
| **SIC Code Description:** | | | |
| **American SIC Code:** | | | |
| **NAICS Code (2 digit):** | 33 | | |
| **NAICS 2 Description:** | Manufacturing | | |
| **NAICS Code (4 digit):** | 3329 | | |
| **NAICS 4 Description:** | Other fabricated metal product manufacturing | | |
| **NAICS Code (6 digit):** | 332999 | | |
| **NAICS 6 Description:** | All other miscellaneous fabricated metal product manufacturing | | |

| 256 | 18 of 92 | E/173.0 | 109.8 / 0.00 | ALGOODS INC.<br>158 STERLING ROAD NOT AVAILABLE<br>TORONTO ON M6R2B8 | NPRI |
|---|---|---|---|---|---|

| | | | |
|---|---|---|---|
| **NPRI ID:** | 3141 | **Org ID:** | 8118 |
| **Other ID:** | Y | **Submit Date:** | 8/26/1997 |
| **No Other ID:** | 2 | **Last Modified:** | 5/29/2015 3:28:24 PM |
| **Track ID:** | 8629 | **Contact ID:** | 83971 |
| **Report ID:** | | **Cont Type:** | MED |
| **Report Type:** | NPRI | **Contact Title:** | |
| **Rpt Type ID:** | 1 | **Cont First Name:** | DEREK |
| **Report Year:** | 1996 | **Cont Last Name:** | DEWHURST |
| **Not-Current Rpt?:** | No | **Contact Position:** | VICE PRESIDENT OPERATIONS |
| **Yr of Last Filed Rpt:** | 2006 | **Contact Fax:** | 4165302667 |
| **Fac ID:** | 44970 | **Contact Ph.:** | 4165302660 |
| **Fac Name:** | STERLING ROAD | **Cont Area Code:** | 416 |
| **Fac Address1:** | 158 STERLING ROAD | **Contact Tel.:** | 65302660 |
| **Fac Address2:** | NOT AVAILABLE | **Contact Ext.:** | |
| **Fac Postal Zip:** | M6R2B8 | **Cont Fax Area Cde:** | 416 |
| **Facility Lat:** | 43.6531 | **Contact Fax:** | 65302667 |
| **Facility Long:** | -79.445 | **Contact Email:** | NOT AVAILABLE |
| **DLS (Last Filed Rpt):** | | **Latitude:** | 43.6531 |
| **Facility DLS:** | | **Longitude:** | -79.445 |
| **Datum:** | 1983 | **UTM Zone:** | 17 |
| **Facility Cmnts:** | FALSE | **UTM Northing:** | 4834300 |
| **URL:** | | **UTM Easting:** | 625400 |
| **No of Empl.:** | 250 | **Waste Streams:** | FALSE |
| **Parent Co.:** | * | **No Streams:** | 0 |
| **No Parent Co.:** | 0 | **Waste Off Sites:** | FALSE |
| **Pollut Prev Cmnts:** | FALSE | **No Off Sites:** | 0 |
| **Stacks:** | | **Shutdown:** | |
| **No of Stacks:** | | **No of Shutdown:** | |

| | |
|---|---|
| **Canadian SIC Code (2 digit):** | |
| **Canadian SIC Code:** | |
| **SIC Code Description:** | |
| **American SIC Code:** | |
| **NAICS Code (2 digit):** | 33 |
| **NAICS 2 Description:** | Manufacturing |
| **NAICS Code (4 digit):** | 3329 |
| **NAICS 4 Description:** | Other fabricated metal product manufacturing |
| **NAICS Code (6 digit):** | 332999 |
| **NAICS 6 Description:** | All other miscellaneous fabricated metal product manufacturing |

| Map Key | Number of Records | Direction/ Distance (m) | Elev/Diff (m) | Site | DB |
|---|---|---|---|---|---|
| 256 | 19 of 92 | E/173.0 | 109.8 / 0.00 | ALGOODS INC.<br>158 STERLING ROAD NOT AVAILABLE<br>TORONTO ON M6R2B8 | NPRI |

| | | | |
|---|---|---|---|
| **NPRI ID:** | 3141 | **Org ID:** | 8118 |
| **Other ID:** | Y | **Submit Date:** | 5/27/1998 |
| **No Other ID:** | 2 | **Last Modified:** | 5/29/2015 3:28:24 PM |
| **Track ID:** | 8632 | **Contact ID:** | 83971 |
| **Report ID:** | | **Cont Type:** | MED |
| **Report Type:** | NPRI | **Contact Title:** | |
| **Rpt Type ID:** | 1 | **Cont First Name:** | DEREK |
| **Report Year:** | 1997 | **Cont Last Name:** | DEWHURST |
| **Not-Current Rpt?:** | No | **Contact Position:** | VICE PRESIDENT OPERATIONS |
| **Yr of Last Filed Rpt:** | 2006 | **Contact Fax:** | 4165302667 |
| **Fac ID:** | 44970 | **Contact Ph.:** | 4165302660 |
| **Fac Name:** | STERLING ROAD | **Cont Area Code:** | 416 |
| **Fac Address1:** | 158 STERLING ROAD | **Contact Tel.:** | 65302660 |
| **Fac Address2:** | NOT AVAILABLE | **Contact Ext.:** | |
| **Fac Postal Zip:** | M6R2B8 | **Cont Fax Area Cde:** | 416 |
| **Facility Lat:** | 43.6531 | **Contact Fax:** | 65302667 |
| **Facility Long:** | -79.445 | **Contact Email:** | NOT AVAILABLE |
| **DLS (Last Filed Rpt):** | | **Latitude:** | 43.6531 |
| **Facility DLS:** | | **Longitude:** | -79.445 |
| **Datum:** | 1983 | **UTM Zone:** | 17 |
| **Facility Cmnts:** | FALSE | **UTM Northing:** | 4834300 |
| **URL:** | | **UTM Easting:** | 625400 |
| **No of Empl.:** | 250 | **Waste Streams:** | FALSE |
| **Parent Co.:** | * | **No Streams:** | 0 |
| **No Parent Co.:** | 1 | **Waste Off Sites:** | FALSE |
| **Pollut Prev Cmnts:** | FALSE | **No Off Sites:** | 0 |
| **Stacks:** | | **Shutdown:** | |
| **No of Stacks:** | | **No of Shutdown:** | |

| | |
|---|---|
| **Canadian SIC Code (2 digit):** | |
| **Canadian SIC Code:** | |
| **SIC Code Description:** | |
| **American SIC Code:** | |
| **NAICS Code (2 digit):** | 33 |
| **NAICS 2 Description:** | Manufacturing |
| **NAICS Code (4 digit):** | 3329 |
| **NAICS 4 Description:** | Other fabricated metal product manufacturing |
| **NAICS Code (6 digit):** | 332999 |
| **NAICS 6 Description:** | All other miscellaneous fabricated metal product manufacturing |

| Map Key | Number of Records | Direction/ Distance (m) | Elev/Diff (m) | Site | DB |
|---|---|---|---|---|---|
| 256 | 20 of 92 | E/173.0 | 109.8 / 0.00 | ALGOODS INC.<br>158 STERLING ROAD NOT AVAILABLE<br>TORONTO ON M6R2B8 | NPRI |

| | | | |
|---|---|---|---|
| **NPRI ID:** | 3141 | **Org ID:** | 8118 |
| **Other ID:** | Y | **Submit Date:** | 5/20/1999 |
| **No Other ID:** | 2 | **Last Modified:** | 5/29/2015 3:28:24 PM |
| **Track ID:** | 8625 | **Contact ID:** | 83971 |
| **Report ID:** | | **Cont Type:** | MED |
| **Report Type:** | NPRI | **Contact Title:** | |

| | | | |
|---|---|---|---|
| **Rpt Type ID:** | 1 | **Cont First Name:** | DEREK |
| **Report Year:** | 1998 | **Cont Last Name:** | DEWHURST |
| **Not-Current Rpt?:** | No | **Contact Position:** | VICE PRESIDENT OPERATIONS |
| **Yr of Last Filed Rpt:** | 2006 | **Contact Fax:** | 4165302667 |
| **Fac ID:** | 44970 | **Contact Ph.:** | 4165302660 |
| **Fac Name:** | STERLING ROAD | **Cont Area Code:** | 416 |
| **Fac Address1:** | 158 STERLING ROAD | **Contact Tel.:** | 65302660 |
| **Fac Address2:** | NOT AVAILABLE | **Contact Ext.:** | |
| **Fac Postal Zip:** | M6R2B8 | **Cont Fax Area Cde:** | 416 |
| **Facility Lat:** | 43.6531 | **Contact Fax:** | 65302667 |
| **Facility Long:** | -79.445 | **Contact Email:** | NOT AVAILABLE |
| **DLS (Last Filed Rpt):** | | **Latitude:** | 43.6531 |
| **Facility DLS:** | | **Longitude:** | -79.445 |
| **Datum:** | 1983 | **UTM Zone:** | 17 |
| **Facility Cmnts:** | False | **UTM Northing:** | 4834300 |
| **URL:** | | **UTM Easting:** | 625400 |
| **No of Empl.:** | 250 | **Waste Streams:** | False |
| **Parent Co.:** | Y | **No Streams:** | 0 |
| **No Parent Co.:** | 1 | **Waste Off Sites:** | False |
| **Pollut Prev Cmnts:** | False | **No Off Sites:** | 0 |
| **Stacks:** | | **Shutdown:** | |
| **No of Stacks:** | | **No of Shutdown:** | |
| **Canadian SIC Code (2 digit):** | | | |
| **Canadian SIC Code:** | | | |
| **SIC Code Description:** | | | |
| **American SIC Code:** | | | |
| **NAICS Code (2 digit):** | 33 | | |
| **NAICS 2 Description:** | Manufacturing | | |
| **NAICS Code (4 digit):** | 3329 | | |
| **NAICS 4 Description:** | Other fabricated metal product manufacturing | | |
| **NAICS Code (6 digit):** | 332999 | | |
| **NAICS 6 Description:** | All other miscellaneous fabricated metal product manufacturing | | |

| 256 | 21 of 92 | E/173.0 | 109.8 / 0.00 | **ALGOODS INC**<br>**158 STERLING ROAD NOT AVAILABLE**<br>**TORONTO ON M6R2B8** | NPRI |
|---|---|---|---|---|---|

| | | | |
|---|---|---|---|
| **NPRI ID:** | 3141 | **Org ID:** | 8114 |
| **Other ID:** | * | **Submit Date:** | 5/30/2000 |
| **No Other ID:** | 0 | **Last Modified:** | 5/29/2015 3:28:24 PM |
| **Track ID:** | 8627 | **Contact ID:** | 83972 |
| **Report ID:** | | **Cont Type:** | MED |
| **Report Type:** | NPRI | **Contact Title:** | |
| **Rpt Type ID:** | 1 | **Cont First Name:** | DEREK |
| **Report Year:** | 1999 | **Cont Last Name:** | DEWHURST |
| **Not-Current Rpt?:** | No | **Contact Position:** | VICE PRESIDENT OPERATIONS |
| **Yr of Last Filed Rpt:** | 2006 | **Contact Fax:** | 4165302667 |
| **Fac ID:** | 44970 | **Contact Ph.:** | 4165302660 |
| **Fac Name:** | STERLING ROAD | **Cont Area Code:** | 416 |
| **Fac Address1:** | 158 STERLING ROAD | **Contact Tel.:** | 65302660 |
| **Fac Address2:** | NOT AVAILABLE | **Contact Ext.:** | |
| **Fac Postal Zip:** | M6R2B8 | **Cont Fax Area Cde:** | 416 |
| **Facility Lat:** | 43.6531 | **Contact Fax:** | 65302667 |
| **Facility Long:** | -79.445 | **Contact Email:** | DEREK.DEWHURST@ALGOODS.COM |
| **DLS (Last Filed Rpt):** | | **Latitude:** | 43.6531 |
| **Facility DLS:** | | **Longitude:** | -79.445 |
| **Datum:** | 1983 | **UTM Zone:** | 17 |
| **Facility Cmnts:** | False | **UTM Northing:** | 4834300 |
| **URL:** | | **UTM Easting:** | 625400 |
| **No of Empl.:** | 250 | **Waste Streams:** | No |
| **Parent Co.:** | * | **No Streams:** | 0 |
| **No Parent Co.:** | 1 | **Waste Off Sites:** | No |
| **Pollut Prev Cmnts:** | False | **No Off Sites:** | 0 |
| **Stacks:** | | **Shutdown:** | |
| **No of Stacks:** | | **No of Shutdown:** | |

| Map Key | Number of Records | Direction/ Distance (m) | Elev/Diff (m) | Site | DB |
|---|---|---|---|---|---|

| | |
|---|---|
| ***Canadian SIC Code (2 digit):*** | |
| ***Canadian SIC Code:*** | |
| ***SIC Code Description:*** | |
| ***American SIC Code:*** | |
| ***NAICS Code (2 digit):*** | 33 |
| ***NAICS 2 Description:*** | Manufacturing |
| ***NAICS Code (4 digit):*** | 3329 |
| ***NAICS 4 Description:*** | Other fabricated metal product manufacturing |
| ***NAICS Code (6 digit):*** | 332999 |
| ***NAICS 6 Description:*** | All other miscellaneous fabricated metal product manufacturing |

| | | | | | |
|---|---|---|---|---|---|
| 256 | ***22 of 92*** | ***E/173.0*** | ***109.8 / 0.00*** | ***ALGOODS***<br><br>***TORONTO CITY ON*** | ***CA*** |

| | |
|---|---|
| ***Certificate #:*** | 8-3096-85-866 |
| ***Application Year:*** | 85 |
| ***Issue Date:*** | 1/3/86 |
| ***Approval Type:*** | Industrial air |
| ***Status:*** | Received in 1985, Issued in 1986 |
| ***Application Type:*** | |
| ***Client Name:*** | |
| ***Client Address:*** | |
| ***Client City:*** | |
| ***Client Postal Code:*** | |
| ***Project Description:*** | |
| ***Contaminants:*** | Suspended Particulate Matter |
| ***Emission Control:*** | Thermal Incineration |

| | | | | | |
|---|---|---|---|---|---|
| 256 | ***23 of 92*** | ***E/173.0*** | ***109.8 / 0.00*** | ***ALGOODS, DIV. OF ALCAN ALUMINUM LTD.***<br>***158 STERLING ROAD***<br>***TORONTO CITY ON M6R 2B8*** | ***CA*** |

| | |
|---|---|
| ***Certificate #:*** | 8-3564-95-006 |
| ***Application Year:*** | 95 |
| ***Issue Date:*** | 12/15/95 |
| ***Approval Type:*** | Industrial air |
| ***Status:*** | Approved |
| ***Application Type:*** | |
| ***Client Name:*** | |
| ***Client Address:*** | |
| ***Client City:*** | |
| ***Client Postal Code:*** | |
| ***Project Description:*** | MANN MILL EXHAUST STACK EXTENSION |
| ***Contaminants:*** | Odour/Fumes |
| ***Emission Control:*** | No Controls |

| | | | | | |
|---|---|---|---|---|---|
| 256 | ***24 of 92*** | ***E/173.0*** | ***109.8 / 0.00*** | ***Tower Automotive***<br>***158 Sterling Road***<br>***Toronto ON M6R 2B8*** | ***CA*** |

| | |
|---|---|
| ***Certificate #:*** | 3411-5D6J9H |
| ***Application Year:*** | 02 |
| ***Issue Date:*** | 8/23/02 |
| ***Approval Type:*** | Industrial air |
| ***Status:*** | Approved |
| ***Application Type:*** | New Certificate of Approval |
| ***Client Name:*** | Alcan Inc. |
| ***Client Address:*** | 2700 Matheson Boulevard East, Suite #600 |
| ***Client City:*** | Mississauga |
| ***Client Postal Code:*** | L4W 5H7 |

| Map Key | Number of Records | Direction/ Distance (m) | Elev/Diff (m) | Site | DB |
|---|---|---|---|---|---|

**Project Description:** Installation of an air stripper system, which will be used for the groundwater extraction system. Vapour discharge from the air stripper is treated through two activated carbon filters placed in series vented to the atmosphere via a stack extended 9.6 metres above grade. This application covers also the modification of existing exhaust fan serving groundwater treatment and product storage system discharging into atmosphere.

**Contaminants:**
**Emission Control:**

---

| 256 | 25 of 92 | E/173.0 | 109.8 / 0.00 | 158 Sterling Road<br>Toronto ON M6R 2B8 | CA |
|---|---|---|---|---|---|

**Certificate #:** 2115-4Y4SYS
**Application Year:** 01
**Issue Date:** 7/13/01
**Approval Type:** Industrial air
**Status:** Approved
**Application Type:** Amended CofA
**Client Name:** Algoods Inc.
**Client Address:** 158 Sterling Road
**Client City:** Toronto
**Client Postal Code:** M6R 2B8
**Project Description:** This application is for an amendment to an existing Certificate of Approval for the degassing operation from batch mode to continuous mode by injection of chlorine gas (0.2% in argon) instead of using D3P degassing pills. Also, to reflect a change from using AP2 Z fluxing chemical to ecoflux 142, WFEI 142 or equivalent.

**Contaminants:**
**Emission Control:**

---

| 256 | 26 of 92 | E/173.0 | 109.8 / 0.00 | Algoods Inc.<br>158 Sterling Road Toronto<br>ON | EBR |
|---|---|---|---|---|---|

**EBR Registry No:** IA7E1322
**Ministry Ref No:** 8341897 19970822
**Notice Type:** Instrument Decision
**Notice Stage:**
**Notice Date:** August 23, 2001
**Proposal Date:** September 04, 1997
**Year:** 1997
**Decision Posted:**
**Exception Posted:**
**Section:**
**Act 1:**
**Act 2:**
**Site Location Map:**
**Instrument Type:** (EPA s. 9) - Approval for discharge into the natural environment other than water (i.e. Air)
**Off Instrument Name:**
**Posted By:**
**Company Name:** Algoods Inc.
**Site Address:**
**Location Other:**
**Proponent Name:**
**Proponent Address:** 158 Sterling Road, Toronto Ontario, M6R 2B8
**Comment Period:**
**URL:**

**Site Location Details:**

158 Sterling Road Toronto

---

| 256 | 27 of 92 | E/173.0 | 109.8 / 0.00 | Algoods Inc.<br>158 Sterling Road, City of Toronto Toronto<br>ON | EBR |
|---|---|---|---|---|---|

**EBR Registry No:** IA8E0863
**Ministry Ref No:** 8322298
**Notice Type:** Instrument Decision
**Notice Stage:**
**Decision Posted:**
**Exception Posted:**
**Section:**
**Act 1:**

**Notice Date:** July 21, 1998
**Act 2:**
**Proposal Date:** June 18, 1998
**Site Location Map:**
**Year:** 1998
**Instrument Type:** (EPA s. 9) - Approval for discharge into the natural environment other than water (i.e. Air)
**Off Instrument Name:**
**Posted By:**
**Company Name:** Algoods Inc.
**Site Address:**
**Location Other:**
**Proponent Name:**
**Proponent Address:** 158 Sterling Road, Toronto Ontario, M6R 2B8
**Comment Period:**
**URL:**

**Site Location Details:**

158 Sterling Road, City of Toronto Toronto

---

| 256 | 28 of 92 | E/173.0 | 109.8 / 0.00 | Alcan Aluminum Ltd.<br>158 Sterling Road Toronto<br>ON | EBR |
|---|---|---|---|---|---|

**EBR Registry No:** IA9E0638
**Decision Posted:**
**Ministry Ref No:** 8314799
**Exception Posted:**
**Notice Type:** Instrument Decision
**Section:**
**Notice Stage:**
**Act 1:**
**Notice Date:** July 02, 1999
**Act 2:**
**Proposal Date:** May 28, 1999
**Site Location Map:**
**Year:** 1999
**Instrument Type:** (EPA s. 9) - Approval for discharge into the natural environment other than water (i.e. Air)
**Off Instrument Name:**
**Posted By:**
**Company Name:** Alcan Aluminum Ltd.
**Site Address:**
**Location Other:**
**Proponent Name:**
**Proponent Address:** Algoods Division, 158 Sterling Rd., Toronto Ontario, M6R 2B8
**Comment Period:**
**URL:**

**Site Location Details:**

158 Sterling Road Toronto

---

| 256 | 29 of 92 | E/173.0 | 109.8 / 0.00 | Algoods Inc.<br>158 Sterling Road Toronto Ontario M6R 2B8<br>Toronto<br>ON | EBR |
|---|---|---|---|---|---|

**EBR Registry No:** IA01E0665
**Decision Posted:**
**Ministry Ref No:** 0348-4WMLM6
**Exception Posted:**
**Notice Type:** Instrument Decision
**Section:**
**Notice Stage:**
**Act 1:**
**Notice Date:** July 25, 2001
**Act 2:**
**Proposal Date:** May 11, 2001
**Site Location Map:**
**Year:** 2001
**Instrument Type:** (EPA s. 9) - Approval for discharge into the natural environment other than water (i.e. Air)
**Off Instrument Name:**
**Posted By:**
**Company Name:** Algoods Inc.

**Site Address:**
**Location Other:**
**Proponent Name:**
**Proponent Address:** 158 Sterling Road, Toronto Ontario, M6R 2B8
**Comment Period:**
**URL:**

**Site Location Details:**

158 Sterling Road Toronto Ontario M6R 2B8 Toronto

---

| 256 | 30 of 92 | E/173.0 | 109.8 / 0.00 | Alcan Inc.<br>158 Sterling Road CITY OF TORONTO<br>ON | PTTW |
|---|---|---|---|---|---|

**EBR Registry No:** IA01E1597
**Ministry Ref No:** 01-P-3066
**Notice Type:** Instrument Decision
**Notice Stage:**
**Notice Date:** September 06, 2002
**Proposal Date:** June 13, 2002
**Year:** 2002
**Instrument Type:** (OWRA s. 34) - Permit to Take Water
**Off Instrument Name:**
**Posted By:**
**Company Name:** Alcan Inc.
**Site Address:**
**Location Other:**
**Proponent Name:**
**Proponent Address:** 158 Sterling Road, Toronto Ontario, M6R 2B8
**Comment Period:**
**URL:**

**Decision Posted:**
**Exception Posted:**
**Section:**
**Act 1:**
**Act 2:**
**Site Location Map:**

**Site Location Details:**

158 Sterling Road CITY OF TORONTO

---

| 256 | 31 of 92 | E/173.0 | 109.8 / 0.00 | Alcan Inc.<br>158 Sterling Road Toronto Ontario Toronto<br>ON | EBR |
|---|---|---|---|---|---|

**EBR Registry No:** IA02E0661
**Ministry Ref No:** 8031-5B9QUH
**Notice Type:** Instrument Decision
**Notice Stage:**
**Notice Date:** September 12, 2002
**Proposal Date:** June 24, 2002
**Year:** 2002
**Instrument Type:** (EPA s. 9) - Approval for discharge into the natural environment other than water (i.e. Air)
**Off Instrument Name:**
**Posted By:**
**Company Name:** Alcan Inc.
**Site Address:**
**Location Other:**
**Proponent Name:**
**Proponent Address:** 2700 Matheson Boulevard East, Suite #600, Mississauga Ontario, L4W 5H7
**Comment Period:**
**URL:**

**Decision Posted:**
**Exception Posted:**
**Section:**
**Act 1:**
**Act 2:**
**Site Location Map:**

**Site Location Details:**

158 Sterling Road Toronto Ontario Toronto

| 256 | 32 of 92 | E/173.0 | 109.8 / 0.00 | **Algoods Inc.**<br>**158 Sterling Road Toronto Ontario M6R 2B8**<br>**Toronto**<br>**ON** | EBR |
|---|---|---|---|---|---|

| | | | |
|---|---|---|---|
| **EBR Registry No:** | IA02E1357 | **Decision Posted:** | |
| **Ministry Ref No:** | 8034-5FEHSY | **Exception Posted:** | |
| **Notice Type:** | Instrument Decision | **Section:** | |
| **Notice Stage:** | | **Act 1:** | |
| **Notice Date:** | November 26, 2004 | **Act 2:** | |
| **Proposal Date:** | November 04, 2002 | **Site Location Map:** | |
| **Year:** | 2002 | | |

**Instrument Type:** (EPA s. 9) - Approval for discharge into the natural environment other than water (i.e. Air)
**Off Instrument Name:**
**Posted By:**
**Company Name:** Algoods Inc.
**Site Address:**
**Location Other:**
**Proponent Name:**
**Proponent Address:** 158 Sterling Road, Toronto Ontario, M6R 2B8
**Comment Period:**
**URL:**

**Site Location Details:**

158 Sterling Road Toronto Ontario M6R 2B8 Toronto

| 256 | 33 of 92 | E/173.0 | 109.8 / 0.00 | **158 Sterling Road**<br>**Toronto ON M6R 2B8** | EHS |
|---|---|---|---|---|---|

| | | | |
|---|---|---|---|
| **Order No:** | 20020517006 | **Nearest Intersection:** | Bloor Street and Dundas |
| **Status:** | C | **Municipality:** | |
| **Report Type:** | Basic Report | **Client Prov/State:** | ON |
| **Report Date:** | 5/29/02 | **Search Radius (km):** | 0.40 |
| **Date Received:** | 5/17/02 | **X:** | -79.446276 |
| **Previous Site Name:** | | **Y:** | 43.654439 |
| **Lot/Building Size:** | | | |
| **Additional Info Ordered:** | | | |

| 256 | 34 of 92 | E/173.0 | 109.8 / 0.00 | **158 Sterling Road**<br>**Toronto ON M6R 2B8** | EHS |
|---|---|---|---|---|---|

| | | | |
|---|---|---|---|
| **Order No:** | 20020827004 | **Nearest Intersection:** | |
| **Status:** | C | **Municipality:** | |
| **Report Type:** | Complete Report | **Client Prov/State:** | ON |
| **Report Date:** | 9/5/02 | **Search Radius (km):** | 0.40 |
| **Date Received:** | 8/27/02 | **X:** | -79.4465 |
| **Previous Site Name:** | | **Y:** | 43.654493 |
| **Lot/Building Size:** | | | |
| **Additional Info Ordered:** | Fire Insur. Maps and/or Site Plans and/or Inspection Reports; Title Search | | |

| 256 | 35 of 92 | E/173.0 | 109.8 / 0.00 | **TOWER AUTOMOTIVE**<br>**158 STERLING ROAD NOT AVAILABLE**<br>**TORONTO ON M6R2B8** | NPRI |
|---|---|---|---|---|---|

| | | | |
|---|---|---|---|
| **NPRI ID:** | 3141 | **Org ID:** | 69971 |
| **Other ID:** | * | **Submit Date:** | 5/29/2002 |
| **No Other ID:** | 0.00 | **Last Modified:** | 5/29/2015 3:28:24 PM |
| **Track ID:** | 8626 | **Contact ID:** | 107510 |
| **Report ID:** | | **Cont Type:** | MED |
| **Report Type:** | NPRI | **Contact Title:** | |
| **Rpt Type ID:** | 1 | **Cont First Name:** | RUSS |
| **Report Year:** | 2001 | **Cont Last Name:** | PORTER |
| **Not-Current Rpt?:** | No | **Contact Position:** | SAFETY & ENVIRONMENTAL LEADER |
| **Yr of Last Filed Rpt:** | 2006 | **Contact Fax:** | 4165302700 |
| **Fac ID:** | 113858 | **Contact Ph.:** | 4165302628 |
| **Fac Name:** | TOWER AUTOMOTIVE OPERATING AS ALGOODS | **Cont Area Code:** | 416 |
| **Fac Address1:** | 158 STERLING ROAD | **Contact Tel.:** | 65302628 |
| **Fac Address2:** | NOT AVAILABLE | **Contact Ext.:** | |
| **Fac Postal Zip:** | M6R2B8 | **Cont Fax Area Cde:** | 416 |
| **Facility Lat:** | 43.6531 | **Contact Fax:** | 65302700 |
| **Facility Long:** | -79.445 | **Contact Email:** | NOT AVAILABLE |
| **DLS (Last Filed Rpt):** | | **Latitude:** | 43.6531 |
| **Facility DLS:** | | **Longitude:** | -79.445 |
| **Datum:** | 1983 | **UTM Zone:** | |
| **Facility Cmnts:** | No | **UTM Northing:** | |
| **URL:** | towerautomotive.com | **UTM Easting:** | |
| **No of Empl.:** | 250 | **Waste Streams:** | No |
| **Parent Co.:** | Y | **No Streams:** | 0.00 |
| **No Parent Co.:** | 1.00 | **Waste Off Sites:** | No |
| **Pollut Prev Cmnts:** | No | **No Off Sites:** | 0.00 |
| **Stacks:** | | **Shutdown:** | |
| **No of Stacks:** | | **No of Shutdown:** | |
| **Canadian SIC Code (2 digit):** | | | |
| **Canadian SIC Code:** | | | |
| **SIC Code Description:** | | | |
| **American SIC Code:** | | | |
| **NAICS Code (2 digit):** | 33 | | |
| **NAICS 2 Description:** | Manufacturing | | |
| **NAICS Code (4 digit):** | 3313 | | |
| **NAICS 4 Description:** | Alumina and aluminum production and processing | | |
| **NAICS Code (6 digit):** | 331317 | | |
| **NAICS 6 Description:** | Aluminum rolling, drawing, extruding and alloying | | |

***Substance Release Report***

| | |
|---|---|
| **Category Type ID:** | 1 |
| **Category Type Desc:** | Stack / Point |
| **Category Type Desc (fr):** | Rejets de cheminée ou ponctuels |
| **Grouping:** | Total Air |
| **Trans Code:** | ASta |
| **Chem:** | Copper (and its compounds) |
| **Chem (fr):** | Cuivre (et ses composés) |
| **Quantity:** | 0 |
| **Unit:** | tonnes |
| **Basis of Estimate Cd:** | C |
| **Basis of Estimate Desc:** | C- Mass Balance |

| | | | | | |
|---|---|---|---|---|---|
| 256 | *36 of 92* | *E/173.0* | *109.8 / 0.00* | ***ALGOODS***<br>***158 STERLING ROAD***<br>***TORONTO ON M6R 2B8*** | ***OPCB*** |

| | |
|---|---|
| **Year:** | 1998 |
| **Site Number:** | 30189A124 |
| **Name Owner:** | |
| **Additional Site Information:** | |

| Map Key | Number of Records | Direction/ Distance (m) | Elev/Diff (m) | Site | DB |
|---|---|---|---|---|---|

***--Details--***
***Quantity:*** 17199.00
***Address Site:***
***Description:*** Weight of Bulk Liquid with Low Level PCBs (< 1000 ppm) kg

***Quantity:*** 38.00
***Address Site:***
***Description:*** Number of Transformers with Low Level PCBs (< 1000 ppm) kg

---

| | | | | | |
|---|---|---|---|---|---|
| 256 | 37 of 92 | E/173.0 | 109.8 / 0.00 | ALGOODS<br>158 STERLING ROAD<br>TORONTO ON M6R 2B8 | OPCB |

***Year:*** 1999
***Site Number:*** 30189A124
***Name Owner:***
***Additional Site Information:***

***--Details--***
***Quantity:*** 33.00
***Address Site:***
***Description:*** Number of Capacitors with High Level PCBs (>1000 ppm)

***Quantity:*** 226.00
***Address Site:***
***Description:*** Weight of Capacitors with High Level PCBs (>1000 ppm) kg

***Quantity:*** 2.00
***Address Site:***
***Description:*** Number of Drums of Other Material with High Level PCBs (>1000 ppm)

***Quantity:*** 80.00
***Address Site:***
***Description:*** Weight of Drums of Other Material with High Level PCBs (>1000 ppm) kg

***Quantity:*** 1.00
***Address Site:***
***Description:*** Number of Transformers with Low Level PCBs (< 1000 ppm) kg

---

| | | | | | |
|---|---|---|---|---|---|
| 256 | 38 of 92 | E/173.0 | 109.8 / 0.00 | ALGOODS INC<br>158 STERLING ROAD<br>TORONTO ON M6R 2B8 | OPCB |

***Year:*** 2000
***Site Number:*** 30189A124
***Name Owner:***
***Additional Site Information:***

***--Details--***
***Quantity:*** 560.00
***Address Site:***
***Description:*** Weight of Bulk Liquid with Low Level PCBs (< 1000 ppm) kg

---

| | | | | | |
|---|---|---|---|---|---|
| 256 | 39 of 92 | E/173.0 | 109.8 / 0.00 | ALGOODS INC<br>158 STERLING ROAD<br>TORONTO ON M6R 2B8 | OPCB |

***Year:*** 2003

| Map Key | Number of Records | Direction/ Distance (m) | Elev/Diff (m) | Site | DB |
|---|---|---|---|---|---|

**Site Number:** 30189A124
**Name Owner:**
**Additional Site Information:**

**--Details--**
**Quantity:** 560.00
**Address Site:**
**Description:** Weight of Bulk Liquid with Low Level PCBs (< 1000 ppm) kg

---

| 256 | 40 of 92 | E/173.0 | 109.8 / 0.00 | ALGOODS<br>158 STERLING ROAD<br>TORONTO ON M6R 2B8 | OPCB |
|---|---|---|---|---|---|

**Year:** 1995
**Site Number:** 30189A124
**Name Owner:**
**Additional Site Information:**

**--Details--**
**Quantity:** 15479.00
**Address Site:**
**Description:** Weight of Bulk Liquid with Low Level PCBs (< 1000 ppm) kg

**Quantity:** 38.00
**Address Site:**
**Description:** Number of Transformers with Low Level PCBs (< 1000 ppm) kg

---

| 256 | 41 of 92 | E/173.0 | 109.8 / 0.00 | ALCAN CANADA PRODUCTS LTD.<br>ALGOODS DIVISION 158 STERLING RD.<br>TORONTO ON M6R 2B8 | GEN |
|---|---|---|---|---|---|

**Generator No:** ON0008904
**SIC Code:** 2961
**SIC Description:** ALUMINUM ROLL., ETC.
**Approval Years:** 86,87
**PO Box No:**
**Country:**

**Status:**
**Co Admin:**
**Choice of Contact:**
**Phone No Admin:**
**Contam. Facility:**
**MHSW Facility:**

**Detail(s)**

**Waste Class:** 112
**Waste Class Desc:** ACID WASTE - HEAVY METALS

**Waste Class:** 122
**Waste Class Desc:** ALKALINE WASTES - OTHER METALS

**Waste Class:** 131
**Waste Class Desc:** NEUTRALIZED WASTES - HEAVY METALS

**Waste Class:** 212
**Waste Class Desc:** ALIPHATIC SOLVENTS

**Waste Class:** 251
**Waste Class Desc:** OIL SKIMMINGS & SLUDGES

**Waste Class:** 253
**Waste Class Desc:** EMULSIFIED OILS

---

| Map Key | Number of Records | Direction/ Distance (m) | Elev/Diff (m) | Site | DB |
|---|---|---|---|---|---|
| 256 | 42 of 92 | E/173.0 | 109.8 / 0.00 | ALCAN CANADA<br>ALGOODS DIVISION 158 STERLING RD.<br>TORONTO ON M6R 2B8 | GEN |

| | | | |
|---|---|---|---|
| **Generator No:** | ON0008904 | **Status:** | |
| **SIC Code:** | 2961 | **Co Admin:** | |
| **SIC Description:** | ALUMINUM ROLL., ETC. | **Choice of Contact:** | |
| **Approval Years:** | 88,89,90 | **Phone No Admin:** | |
| **PO Box No:** | | **Contam. Facility:** | |
| **Country:** | | **MHSW Facility:** | |

***Detail(s)***

**Waste Class:** 112
**Waste Class Desc:** ACID WASTE - HEAVY METALS

**Waste Class:** 114
**Waste Class Desc:** OTHER INORGANIC ACID WASTES

**Waste Class:** 146
**Waste Class Desc:** OTHER SPECIFIED INORGANICS

**Waste Class:** 148
**Waste Class Desc:** INORGANIC LABORATORY CHEMICALS

**Waste Class:** 212
**Waste Class Desc:** ALIPHATIC SOLVENTS

**Waste Class:** 221
**Waste Class Desc:** LIGHT FUELS

**Waste Class:** 241
**Waste Class Desc:** HALOGENATED SOLVENTS

**Waste Class:** 251
**Waste Class Desc:** OIL SKIMMINGS & SLUDGES

**Waste Class:** 252
**Waste Class Desc:** WASTE OILS & LUBRICANTS

**Waste Class:** 253
**Waste Class Desc:** EMULSIFIED OILS

**Waste Class:** 263
**Waste Class Desc:** ORGANIC LABORATORY CHEMICALS

**Waste Class:** 122
**Waste Class Desc:** ALKALINE WASTES - OTHER METALS

**Waste Class:** 131
**Waste Class Desc:** NEUTRALIZED WASTES - HEAVY METALS

| | | | | | |
|---|---|---|---|---|---|
| 256 | 43 of 92 | E/173.0 | 109.8 / 0.00 | ALGOODS INC. 02-047<br>158 STERLING ROAD<br>TORONTO ON M6R 2B8 | GEN |

| | | | |
|---|---|---|---|
| **Generator No:** | ON0008904 | **Status:** | |
| **SIC Code:** | 2961 | **Co Admin:** | |
| **SIC Description:** | ALUMINUM ROLL., ETC. | **Choice of Contact:** | |
| **Approval Years:** | 92,93,96 | **Phone No Admin:** | |
| **PO Box No:** | | **Contam. Facility:** | |
| **Country:** | | **MHSW Facility:** | |

***Detail(s)***

***Waste Class:*** 112
***Waste Class Desc:*** ACID WASTE - HEAVY METALS

***Waste Class:*** 114
***Waste Class Desc:*** OTHER INORGANIC ACID WASTES

***Waste Class:*** 122
***Waste Class Desc:*** ALKALINE WASTES - OTHER METALS

***Waste Class:*** 131
***Waste Class Desc:*** NEUTRALIZED WASTES - HEAVY METALS

***Waste Class:*** 146
***Waste Class Desc:*** OTHER SPECIFIED INORGANICS

***Waste Class:*** 148
***Waste Class Desc:*** INORGANIC LABORATORY CHEMICALS

***Waste Class:*** 212
***Waste Class Desc:*** ALIPHATIC SOLVENTS

***Waste Class:*** 213
***Waste Class Desc:*** PETROLEUM DISTILLATES

***Waste Class:*** 221
***Waste Class Desc:*** LIGHT FUELS

***Waste Class:*** 241
***Waste Class Desc:*** HALOGENATED SOLVENTS

***Waste Class:*** 243
***Waste Class Desc:*** PCB'S

***Waste Class:*** 251
***Waste Class Desc:*** OIL SKIMMINGS & SLUDGES

***Waste Class:*** 252
***Waste Class Desc:*** WASTE OILS & LUBRICANTS

***Waste Class:*** 253
***Waste Class Desc:*** EMULSIFIED OILS

***Waste Class:*** 263
***Waste Class Desc:*** ORGANIC LABORATORY CHEMICALS

---

| 256 | 44 of 92 | E/173.0 | 109.8 / 0.00 | ALGOODS 02-047<br>DIV. OF ALCAN ALUMINUM LIMITED 158<br>STERLING RD.<br>TORONTO ON M6R 2B8 | GEN |
|---|---|---|---|---|---|

***Generator No:*** ON0008904
***SIC Code:*** 2961
***SIC Description:*** ALUMINUM ROLL., ETC.
***Approval Years:*** 94,95
***PO Box No:***
***Country:***

***Status:***
***Co Admin:***
***Choice of Contact:***
***Phone No Admin:***
***Contam. Facility:***
***MHSW Facility:***

***Detail(s)***

***Waste Class:*** 263
***Waste Class Desc:*** ORGANIC LABORATORY CHEMICALS

**Waste Class:** 112
**Waste Class Desc:** ACID WASTE - HEAVY METALS

**Waste Class:** 114
**Waste Class Desc:** OTHER INORGANIC ACID WASTES

**Waste Class:** 122
**Waste Class Desc:** ALKALINE WASTES - OTHER METALS

**Waste Class:** 131
**Waste Class Desc:** NEUTRALIZED WASTES - HEAVY METALS

**Waste Class:** 146
**Waste Class Desc:** OTHER SPECIFIED INORGANICS

**Waste Class:** 148
**Waste Class Desc:** INORGANIC LABORATORY CHEMICALS

**Waste Class:** 212
**Waste Class Desc:** ALIPHATIC SOLVENTS

**Waste Class:** 213
**Waste Class Desc:** PETROLEUM DISTILLATES

**Waste Class:** 221
**Waste Class Desc:** LIGHT FUELS

**Waste Class:** 241
**Waste Class Desc:** HALOGENATED SOLVENTS

**Waste Class:** 251
**Waste Class Desc:** OIL SKIMMINGS & SLUDGES

**Waste Class:** 252
**Waste Class Desc:** WASTE OILS & LUBRICANTS

**Waste Class:** 253
**Waste Class Desc:** EMULSIFIED OILS

**Waste Class:** 243
**Waste Class Desc:** PCB'S

---

**256** | **45 of 92** | **E/173.0** | **109.8 / 0.00** | **ALGOODS INC**
**158 STERLING ROAD**
**TORONTO ON M6R 2B8** | **GEN**

**Generator No:** ON0008904
**SIC Code:** 2961
**SIC Description:** ALUMINUM ROLL., ETC.
**Approval Years:** 97
**PO Box No:**
**Country:**

**Status:**
**Co Admin:**
**Choice of Contact:**
**Phone No Admin:**
**Contam. Facility:**
**MHSW Facility:**

**Detail(s)**

**Waste Class:** 263
**Waste Class Desc:** ORGANIC LABORATORY CHEMICALS

**Waste Class:** 252
**Waste Class Desc:** WASTE OILS & LUBRICANTS

**Waste Class:** 253
**Waste Class Desc:** EMULSIFIED OILS

**Waste Class:** 112
**Waste Class Desc:** ACID WASTE - HEAVY METALS

**Waste Class:** 114
**Waste Class Desc:** OTHER INORGANIC ACID WASTES

**Waste Class:** 122
**Waste Class Desc:** ALKALINE WASTES - OTHER METALS

**Waste Class:** 241
**Waste Class Desc:** HALOGENATED SOLVENTS

**Waste Class:** 212
**Waste Class Desc:** ALIPHATIC SOLVENTS

**Waste Class:** 131
**Waste Class Desc:** NEUTRALIZED WASTES - HEAVY METALS

**Waste Class:** 146
**Waste Class Desc:** OTHER SPECIFIED INORGANICS

**Waste Class:** 148
**Waste Class Desc:** INORGANIC LABORATORY CHEMICALS

**Waste Class:** 213
**Waste Class Desc:** PETROLEUM DISTILLATES

**Waste Class:** 221
**Waste Class Desc:** LIGHT FUELS

**Waste Class:** 243
**Waste Class Desc:** PCB'S

**Waste Class:** 251
**Waste Class Desc:** OIL SKIMMINGS & SLUDGES

---

| 256 | 46 of 92 | E/173.0 | 109.8 / 0.00 | ALGOODS INC.<br>158 STERLING ROAD<br>TORONTO ON M6R 2B8 | GEN |
|---|---|---|---|---|---|

| | | | |
|---|---|---|---|
| **Generator No:** | ON0008904 | **Status:** | |
| **SIC Code:** | 2961 | **Co Admin:** | |
| **SIC Description:** | ALUMINUM ROLL., ETC. | **Choice of Contact:** | |
| **Approval Years:** | 98 | **Phone No Admin:** | |
| **PO Box No:** | | **Contam. Facility:** | |
| **Country:** | | **MHSW Facility:** | |

***Detail(s)***

**Waste Class:** 112
**Waste Class Desc:** ACID WASTE - HEAVY METALS

**Waste Class:** 114
**Waste Class Desc:** OTHER INORGANIC ACID WASTES

**Waste Class:** 122
**Waste Class Desc:** ALKALINE WASTES - OTHER METALS

**Waste Class:** 241
**Waste Class Desc:** HALOGENATED SOLVENTS

**Waste Class:** 212
**Waste Class Desc:** ALIPHATIC SOLVENTS

**Waste Class:** 213
**Waste Class Desc:** PETROLEUM DISTILLATES

**Waste Class:** 221
**Waste Class Desc:** LIGHT FUELS

**Waste Class:** 243
**Waste Class Desc:** PCB'S

**Waste Class:** 251
**Waste Class Desc:** OIL SKIMMINGS & SLUDGES

**Waste Class:** 131
**Waste Class Desc:** NEUTRALIZED WASTES - HEAVY METALS

**Waste Class:** 252
**Waste Class Desc:** WASTE OILS & LUBRICANTS

**Waste Class:** 253
**Waste Class Desc:** EMULSIFIED OILS

**Waste Class:** 263
**Waste Class Desc:** ORGANIC LABORATORY CHEMICALS

**Waste Class:** 146
**Waste Class Desc:** OTHER SPECIFIED INORGANICS

**Waste Class:** 148
**Waste Class Desc:** INORGANIC LABORATORY CHEMICALS

---

| 256 | 47 of 92 | E/173.0 | 109.8 / 0.00 | ALGOODS (SEE & USE ON2257901)<br>158 STERLING ROAD<br>TORONTO ON M6R 2B8 | GEN |
|---|---|---|---|---|---|

| | | | |
|---|---|---|---|
| **Generator No:** | ON0008904 | **Status:** | |
| **SIC Code:** | 2961 | **Co Admin:** | |
| **SIC Description:** | ALUMINUM ROLL., ETC. | **Choice of Contact:** | |
| **Approval Years:** | 99,00 | **Phone No Admin:** | |
| **PO Box No:** | | **Contam. Facility:** | |
| **Country:** | | **MHSW Facility:** | |

***Detail(s)***

**Waste Class:** 112
**Waste Class Desc:** ACID WASTE - HEAVY METALS

**Waste Class:** 114
**Waste Class Desc:** OTHER INORGANIC ACID WASTES

**Waste Class:** 122
**Waste Class Desc:** ALKALINE WASTES - OTHER METALS

**Waste Class:** 131
**Waste Class Desc:** NEUTRALIZED WASTES - HEAVY METALS

**Waste Class:** 146
**Waste Class Desc:** OTHER SPECIFIED INORGANICS

**Waste Class:** 148
**Waste Class Desc:** INORGANIC LABORATORY CHEMICALS

**Waste Class:** 212
**Waste Class Desc:** ALIPHATIC SOLVENTS

**Waste Class:** 213
**Waste Class Desc:** PETROLEUM DISTILLATES

**Waste Class:** 221
**Waste Class Desc:** LIGHT FUELS

**Waste Class:** 241
**Waste Class Desc:** HALOGENATED SOLVENTS

**Waste Class:** 243
**Waste Class Desc:** PCB'S

**Waste Class:** 251
**Waste Class Desc:** OIL SKIMMINGS & SLUDGES

**Waste Class:** 252
**Waste Class Desc:** WASTE OILS & LUBRICANTS

**Waste Class:** 253
**Waste Class Desc:** EMULSIFIED OILS

**Waste Class:** 263
**Waste Class Desc:** ORGANIC LABORATORY CHEMICALS

---

| 256 | 48 of 92 | E/173.0 | 109.8 / 0.00 | TOWER AUTOMOTIVE<br>158 STERLING ROAD<br>TORONTO ON M6R 2B8 | GEN |
|---|---|---|---|---|---|

**Generator No:** ON2257901
**SIC Code:** 2961
**SIC Description:** ALUMINUM ROLL., ETC.
**Approval Years:** 99,00,01,02,03,04,05,06
**PO Box No:**
**Country:**

**Status:**
**Co Admin:**
**Choice of Contact:**
**Phone No Admin:**
**Contam. Facility:**
**MHSW Facility:**

***Detail(s)***

**Waste Class:** 112
**Waste Class Desc:** ACID WASTE - HEAVY METALS

**Waste Class:** 114
**Waste Class Desc:** OTHER INORGANIC ACID WASTES

**Waste Class:** 122
**Waste Class Desc:** ALKALINE WASTES - OTHER METALS

**Waste Class:** 148
**Waste Class Desc:** INORGANIC LABORATORY CHEMICALS

**Waste Class:** 252
**Waste Class Desc:** WASTE OILS & LUBRICANTS

**Waste Class:** 241
**Waste Class Desc:** HALOGENATED SOLVENTS

**Waste Class:** 243
**Waste Class Desc:** PCB'S

**Waste Class:** 251
**Waste Class Desc:** OIL SKIMMINGS & SLUDGES

**Waste Class:** 253
**Waste Class Desc:** EMULSIFIED OILS

| | |
|---|---|
| **Waste Class:** | 263 |
| **Waste Class Desc:** | ORGANIC LABORATORY CHEMICALS |
| **Waste Class:** | 145 |
| **Waste Class Desc:** | PAINT/PIGMENT/COATING RESIDUES |
| **Waste Class:** | 331 |
| **Waste Class Desc:** | WASTE COMPRESSED GASES |
| **Waste Class:** | 312 |
| **Waste Class Desc:** | PATHOLOGICAL WASTES |
| **Waste Class:** | 131 |
| **Waste Class Desc:** | NEUTRALIZED WASTES - HEAVY METALS |
| **Waste Class:** | 146 |
| **Waste Class Desc:** | OTHER SPECIFIED INORGANICS |
| **Waste Class:** | 221 |
| **Waste Class Desc:** | LIGHT FUELS |
| **Waste Class:** | 212 |
| **Waste Class Desc:** | ALIPHATIC SOLVENTS |
| **Waste Class:** | 213 |
| **Waste Class Desc:** | PETROLEUM DISTILLATES |

**256** | **49 of 92** | **E/173.0** | **109.8 / 0.00** | **TOWER AUTOMOTIVE**
**158 STERLING ROAD NOT AVAILABLE**
**TORONTO ON M6R2B8** | **NPRI**

| | | | |
|---|---|---|---|
| **NPRI ID:** | 3141 | **Org ID:** | 69971 |
| **Other ID:** | * | **Submit Date:** | 7/11/2003 |
| **No Other ID:** | 0 | **Last Modified:** | 5/29/2015 3:28:24 PM |
| **Track ID:** | 76369 | **Contact ID:** | 142378 |
| **Report ID:** | 160821 | **Cont Type:** | MED |
| **Report Type:** | NPRI | **Contact Title:** | |
| **Rpt Type ID:** | 1 | **Cont First Name:** | DIANA |
| **Report Year:** | 2002 | **Cont Last Name:** | ILIOASA |
| **Not-Current Rpt?:** | No | **Contact Position:** | ENVIRONMENTAL LEADER |
| **Yr of Last Filed Rpt:** | 2006 | **Contact Fax:** | 4165302700 |
| **Fac ID:** | 113858 | **Contact Ph.:** | 4165302616 |
| **Fac Name:** | TOWER AUTOMOTIVE OPERATING AS ALGOODS | **Cont Area Code:** | 416 |
| **Fac Address1:** | 158 STERLING ROAD | **Contact Tel.:** | 65302616 |
| **Fac Address2:** | NOT AVAILABLE | **Contact Ext.:** | |
| **Fac Postal Zip:** | M6R2B8 | **Cont Fax Area Cde:** | 416 |
| **Facility Lat:** | 43.6531 | **Contact Fax:** | 65302700 |
| **Facility Long:** | -79.445 | **Contact Email:** | ILIOASA.DIANA@TOWERAUTOMOTIVE.COM |
| **DLS (Last Filed Rpt):** | | **Latitude:** | 43.6531 |
| **Facility DLS:** | | **Longitude:** | -79.445 |
| **Datum:** | 1983 | **UTM Zone:** | |
| **Facility Cmnts:** | False | **UTM Northing:** | |
| **URL:** | www.towerautomotive.com | **UTM Easting:** | |
| **No of Empl.:** | 250 | **Waste Streams:** | False |
| **Parent Co.:** | Y | **No Streams:** | 0 |
| **No Parent Co.:** | 1 | **Waste Off Sites:** | False |
| **Pollut Prev Cmnts:** | False | **No Off Sites:** | 0 |
| **Stacks:** | False | **Shutdown:** | False |
| **No of Stacks:** | | **No of Shutdown:** | 2 |
| **Canadian SIC Code (2 digit):** | | | |
| **Canadian SIC Code:** | | | |
| **SIC Code Description:** | | | |
| **American SIC Code:** | | | |

| | |
|---|---|
| ***NAICS Code (2 digit):*** | 33 |
| ***NAICS 2 Description:*** | Manufacturing |
| ***NAICS Code (4 digit):*** | 3313 |
| ***NAICS 4 Description:*** | Alumina and aluminum production and processing |
| ***NAICS Code (6 digit):*** | 331317 |
| ***NAICS 6 Description:*** | Aluminum rolling, drawing, extruding and alloying |

***Substance Release Report***

| | |
|---|---|
| ***Category Type ID:*** | 13 |
| ***Category Type Desc:*** | All Media |
| ***Category Type Desc (fr):*** | Rejets à tous les médias |
| ***Grouping:*** | Total All Media<1t |
| ***Trans Code:*** | |
| ***Chem:*** | Cumene |
| ***Chem (fr):*** | Cumène |
| ***Quantity:*** | 0 |
| ***Unit:*** | tonnes |
| ***Basis of Estimate Cd:*** | |
| ***Basis of Estimate Desc:*** | |

| | |
|---|---|
| ***Category Type ID:*** | 13 |
| ***Category Type Desc:*** | All Media |
| ***Category Type Desc (fr):*** | Rejets à tous les médias |
| ***Grouping:*** | Total All Media<1t |
| ***Trans Code:*** | |
| ***Chem:*** | Ethylbenzene |
| ***Chem (fr):*** | Éthylbenzène |
| ***Quantity:*** | .003 |
| ***Unit:*** | tonnes |
| ***Basis of Estimate Cd:*** | M |
| ***Basis of Estimate Desc:*** | M- Monitoring or Direct Measurement - In use from 1994 to 2002 |

| | |
|---|---|
| ***Category Type ID:*** | 1 |
| ***Category Type Desc:*** | Stack / Point |
| ***Category Type Desc (fr):*** | Rejets de cheminée ou ponctuels |
| ***Grouping:*** | Total Air |
| ***Trans Code:*** | ASta |
| ***Chem:*** | Sulphur dioxide |
| ***Chem (fr):*** | Dioxyde de soufre |
| ***Quantity:*** | 3.311 |
| ***Unit:*** | tonnes |
| ***Basis of Estimate Cd:*** | E E2 |
| ***Basis of Estimate Desc:*** | E- Emission Factor - In use from 1994 to 2002 ; E2- Published Emission Factors - In use from 2003 and onward |

| | |
|---|---|
| ***Category Type ID:*** | 13 |
| ***Category Type Desc:*** | All Media |
| ***Category Type Desc (fr):*** | Rejets à tous les médias |
| ***Grouping:*** | Total All Media<1t |
| ***Trans Code:*** | |
| ***Chem:*** | Dioxins and furans - total |
| ***Chem (fr):*** | Dioxines et furanes - totales |
| ***Quantity:*** | 0 |
| ***Unit:*** | g_teq_et |
| ***Basis of Estimate Cd:*** | |
| ***Basis of Estimate Desc:*** | |

| | |
|---|---|
| ***Category Type ID:*** | 13 |
| ***Category Type Desc:*** | All Media |
| ***Category Type Desc (fr):*** | Rejets à tous les médias |
| ***Grouping:*** | Total All Media<1t |
| ***Trans Code:*** | |
| ***Chem:*** | Bromomethane |
| ***Chem (fr):*** | Bromométhane |
| ***Quantity:*** | .054 |

***Unit:*** tonnes
***Basis of Estimate Cd:*** M
***Basis of Estimate Desc:*** M- Monitoring or Direct Measurement - In use from 1994 to 2002

***Category Type ID:*** 13
***Category Type Desc:*** All Media
***Category Type Desc (fr):*** Rejets à tous les médias
***Grouping:*** Total All Media<1t
***Trans Code:***
***Chem:*** Trichloroethylene
***Chem (fr):*** Trichloroéthylène
***Quantity:*** .001
***Unit:*** tonnes
***Basis of Estimate Cd:***
***Basis of Estimate Desc:***

***Category Type ID:*** 13
***Category Type Desc:*** All Media
***Category Type Desc (fr):*** Rejets à tous les médias
***Grouping:*** Total All Media<1t
***Trans Code:***
***Chem:*** Calcium fluoride
***Chem (fr):*** Fluorure de calcium
***Quantity:*** .001
***Unit:*** tonnes
***Basis of Estimate Cd:***
***Basis of Estimate Desc:***

***Category Type ID:*** 13
***Category Type Desc:*** All Media
***Category Type Desc (fr):*** Rejets à tous les médias
***Grouping:*** Total All Media<1t
***Trans Code:***
***Chem:*** Chloroform
***Chem (fr):*** Chloroforme
***Quantity:*** .001
***Unit:*** tonnes
***Basis of Estimate Cd:*** M
***Basis of Estimate Desc:*** M- Monitoring or Direct Measurement - In use from 1994 to 2002

***Category Type ID:*** 13
***Category Type Desc:*** All Media
***Category Type Desc (fr):*** Rejets à tous les médias
***Grouping:*** Total All Media<1t
***Trans Code:***
***Chem:*** Aluminum oxide (fibrous forms)
***Chem (fr):*** Oxyde d'aluminium (formes fibreuses)
***Quantity:*** .001
***Unit:*** tonnes
***Basis of Estimate Cd:*** M
***Basis of Estimate Desc:*** M- Monitoring or Direct Measurement - In use from 1994 to 2002

***Category Type ID:*** 13
***Category Type Desc:*** All Media
***Category Type Desc (fr):*** Rejets à tous les médias
***Grouping:*** Total All Media<1t
***Trans Code:***
***Chem:*** Toluene
***Chem (fr):*** Toluène
***Quantity:*** .032
***Unit:*** tonnes
***Basis of Estimate Cd:***
***Basis of Estimate Desc:***

***Category Type ID:*** 13
***Category Type Desc:*** All Media

| | |
|---|---|
| ***Category Type Desc (fr):*** | Rejets à tous les médias |
| ***Grouping:*** | Total All Media<1t |
| ***Trans Code:*** | |
| ***Chem:*** | 1,2-Dichloroethane |
| ***Chem (fr):*** | 1,2-Dichloroéthane |
| ***Quantity:*** | .001 |
| ***Unit:*** | tonnes |
| ***Basis of Estimate Cd:*** | M |
| ***Basis of Estimate Desc:*** | M- Monitoring or Direct Measurement - In use from 1994 to 2002 |
| | |
| ***Category Type ID:*** | 1 |
| ***Category Type Desc:*** | Stack / Point |
| ***Category Type Desc (fr):*** | Rejets de cheminée ou ponctuels |
| ***Grouping:*** | Total Air |
| ***Trans Code:*** | ASta |
| ***Chem:*** | PM10 - Particulate Matter <= 10 Microns |
| ***Chem (fr):*** | PM10 - Matière particulaire <= 10 microns |
| ***Quantity:*** | 1.02 |
| ***Unit:*** | tonnes |
| ***Basis of Estimate Cd:*** | E E2 |
| ***Basis of Estimate Desc:*** | E- Emission Factor - In use from 1994 to 2002 ; E2- Published Emission Factors - In use from 2003 and onward |
| | |
| ***Category Type ID:*** | 13 |
| ***Category Type Desc:*** | All Media |
| ***Category Type Desc (fr):*** | Rejets à tous les médias |
| ***Grouping:*** | Total All Media<1t |
| ***Trans Code:*** | |
| ***Chem:*** | Chromium (and its compounds) |
| ***Chem (fr):*** | Chrome (et ses composés) |
| ***Quantity:*** | .001 |
| ***Unit:*** | tonnes |
| ***Basis of Estimate Cd:*** | E |
| ***Basis of Estimate Desc:*** | E- Emission Factor - In use from 1994 to 2002 |
| | |
| ***Category Type ID:*** | 13 |
| ***Category Type Desc:*** | All Media |
| ***Category Type Desc (fr):*** | Rejets à tous les médias |
| ***Grouping:*** | Total All Media<1t |
| ***Trans Code:*** | |
| ***Chem:*** | Fluorine |
| ***Chem (fr):*** | Fluor |
| ***Quantity:*** | .166 |
| ***Unit:*** | tonnes |
| ***Basis of Estimate Cd:*** | M |
| ***Basis of Estimate Desc:*** | M- Monitoring or Direct Measurement - In use from 1994 to 2002 |
| | |
| ***Category Type ID:*** | 1 |
| ***Category Type Desc:*** | Stack / Point |
| ***Category Type Desc (fr):*** | Rejets de cheminée ou ponctuels |
| ***Grouping:*** | Total Air |
| ***Trans Code:*** | ASta |
| ***Chem:*** | Volatile Organic Compounds (VOCs) |
| ***Chem (fr):*** | Composés organiques volatils (COV) |
| ***Quantity:*** | 1.074 |
| ***Unit:*** | tonnes |
| ***Basis of Estimate Cd:*** | E E2 |
| ***Basis of Estimate Desc:*** | E- Emission Factor - In use from 1994 to 2002 ; E2- Published Emission Factors - In use from 2003 and onward |
| | |
| ***Category Type ID:*** | 1 |
| ***Category Type Desc:*** | Stack / Point |
| ***Category Type Desc (fr):*** | Rejets de cheminée ou ponctuels |
| ***Grouping:*** | Total Air |
| ***Trans Code:*** | ASta |
| ***Chem:*** | PM2.5 - Particulate Matter <= 2.5 Microns |
| ***Chem (fr):*** | PM2,5 - Matière particulaire <= 2,5 microns |
| ***Quantity:*** | 1.02 |

| | |
|---|---|
| ***Unit:*** | tonnes |
| ***Basis of Estimate Cd:*** | E E2 |
| ***Basis of Estimate Desc:*** | E- Emission Factor - In use from 1994 to 2002 ; E2- Published Emission Factors - In use from 2003 and onward |
| | |
| ***Category Type ID:*** | 1 |
| ***Category Type Desc:*** | Stack / Point |
| ***Category Type Desc (fr):*** | Rejets de cheminée ou ponctuels |
| ***Grouping:*** | Total Air |
| ***Trans Code:*** | ASta |
| ***Chem:*** | Chlorine |
| ***Chem (fr):*** | Chlore |
| ***Quantity:*** | 1.826 |
| ***Unit:*** | tonnes |
| ***Basis of Estimate Cd:*** | M |
| ***Basis of Estimate Desc:*** | M- Monitoring or Direct Measurement - In use from 1994 to 2002 |
| | |
| ***Category Type ID:*** | 13 |
| ***Category Type Desc:*** | All Media |
| ***Category Type Desc (fr):*** | Rejets à tous les médias |
| ***Grouping:*** | Total All Media<1t |
| ***Trans Code:*** | |
| ***Chem:*** | Hydrogen fluoride |
| ***Chem (fr):*** | Fluorure d'hydrogène |
| ***Quantity:*** | .274 |
| ***Unit:*** | tonnes |
| ***Basis of Estimate Cd:*** | |
| ***Basis of Estimate Desc:*** | |
| | |
| ***Category Type ID:*** | 13 |
| ***Category Type Desc:*** | All Media |
| ***Category Type Desc (fr):*** | Rejets à tous les médias |
| ***Grouping:*** | Total All Media<1t |
| ***Trans Code:*** | |
| ***Chem:*** | Vinyl chloride |
| ***Chem (fr):*** | Chlorure de vinyle |
| ***Quantity:*** | .002 |
| ***Unit:*** | tonnes |
| ***Basis of Estimate Cd:*** | |
| ***Basis of Estimate Desc:*** | |
| | |
| ***Category Type ID:*** | 13 |
| ***Category Type Desc:*** | All Media |
| ***Category Type Desc (fr):*** | Rejets à tous les médias |
| ***Grouping:*** | Total All Media<1t |
| ***Trans Code:*** | |
| ***Chem:*** | Carbon tetrachloride |
| ***Chem (fr):*** | Tétrachlorure de carbone |
| ***Quantity:*** | .001 |
| ***Unit:*** | tonnes |
| ***Basis of Estimate Cd:*** | M |
| ***Basis of Estimate Desc:*** | M- Monitoring or Direct Measurement - In use from 1994 to 2002 |
| | |
| ***Category Type ID:*** | 13 |
| ***Category Type Desc:*** | All Media |
| ***Category Type Desc (fr):*** | Rejets à tous les médias |
| ***Grouping:*** | Total All Media<1t |
| ***Trans Code:*** | |
| ***Chem:*** | Hexachlorobenzene |
| ***Chem (fr):*** | Hexachlorobenzène |
| ***Quantity:*** | 0 |
| ***Unit:*** | grams |
| ***Basis of Estimate Cd:*** | |
| ***Basis of Estimate Desc:*** | |
| | |
| ***Category Type ID:*** | 13 |
| ***Category Type Desc:*** | All Media |

***Category Type Desc (fr):*** Rejets à tous les médias
***Grouping:*** Total All Media<1t
***Trans Code:***
***Chem:*** Styrene
***Chem (fr):*** Styrène
***Quantity:*** .05
***Unit:*** tonnes
***Basis of Estimate Cd:***
***Basis of Estimate Desc:***

***Category Type ID:*** 13
***Category Type Desc:*** All Media
***Category Type Desc (fr):*** Rejets à tous les médias
***Grouping:*** Total All Media<1t
***Trans Code:***
***Chem:*** 1,2,4-Trimethylbenzene
***Chem (fr):*** 1,2,4-Triméthylbenzène
***Quantity:*** .006
***Unit:*** tonnes
***Basis of Estimate Cd:***
***Basis of Estimate Desc:***

***Category Type ID:*** 13
***Category Type Desc:*** All Media
***Category Type Desc (fr):*** Rejets à tous les médias
***Grouping:*** Total All Media<1t
***Trans Code:***
***Chem:*** Methyl ethyl ketone
***Chem (fr):*** Méthyléthylcétone
***Quantity:*** .119
***Unit:*** tonnes
***Basis of Estimate Cd:***
***Basis of Estimate Desc:***

***Category Type ID:*** 13
***Category Type Desc:*** All Media
***Category Type Desc (fr):*** Rejets à tous les médias
***Grouping:*** Total All Media<1t
***Trans Code:***
***Chem:*** Aluminum (fume or dust)
***Chem (fr):*** Aluminium (fumée ou poussière)
***Quantity:*** .011
***Unit:*** tonnes
***Basis of Estimate Cd:*** E
***Basis of Estimate Desc:*** E- Emission Factor - In use from 1994 to 2002

***Category Type ID:*** 13
***Category Type Desc:*** All Media
***Category Type Desc (fr):*** Rejets à tous les médias
***Grouping:*** Total All Media<1t
***Trans Code:***
***Chem:*** Xylene (mixed isomers)
***Chem (fr):*** Xylène (mélange d'isomères)
***Quantity:*** .007
***Unit:*** tonnes
***Basis of Estimate Cd:***
***Basis of Estimate Desc:***

***Category Type ID:*** 1
***Category Type Desc:*** Stack / Point
***Category Type Desc (fr):*** Rejets de cheminée ou ponctuels
***Grouping:*** Total Air
***Trans Code:*** ASta
***Chem:*** Carbon monoxide
***Chem (fr):*** Monoxyde de carbone
***Quantity:*** 11.374

| | |
|---|---|
| ***Unit:*** | tonnes |
| ***Basis of Estimate Cd:*** | E E2 |
| ***Basis of Estimate Desc:*** | E- Emission Factor - In use from 1994 to 2002 ; E2- Published Emission Factors - In use from 2003 and onward |
| ***Category Type ID:*** | 13 |
| ***Category Type Desc:*** | All Media |
| ***Category Type Desc (fr):*** | Rejets à tous les médias |
| ***Grouping:*** | Total All Media<1t |
| ***Trans Code:*** | |
| ***Chem:*** | Dichloromethane |
| ***Chem (fr):*** | Dichlorométhane |
| ***Quantity:*** | .053 |
| ***Unit:*** | tonnes |
| ***Basis of Estimate Cd:*** | |
| ***Basis of Estimate Desc:*** | |
| ***Category Type ID:*** | 1 |
| ***Category Type Desc:*** | Stack / Point |
| ***Category Type Desc (fr):*** | Rejets de cheminée ou ponctuels |
| ***Grouping:*** | Total Air |
| ***Trans Code:*** | ASta |
| ***Chem:*** | Hydrochloric acid |
| ***Chem (fr):*** | Acide chlorhydrique |
| ***Quantity:*** | 2.258 |
| ***Unit:*** | tonnes |
| ***Basis of Estimate Cd:*** | M |
| ***Basis of Estimate Desc:*** | M- Monitoring or Direct Measurement - In use from 1994 to 2002 |
| ***Category Type ID:*** | 1 |
| ***Category Type Desc:*** | Stack / Point |
| ***Category Type Desc (fr):*** | Rejets de cheminée ou ponctuels |
| ***Grouping:*** | Total Air |
| ***Trans Code:*** | ASta |
| ***Chem:*** | PM - Total Particulate Matter |
| ***Chem (fr):*** | PM - Particules totales |
| ***Quantity:*** | 6.223 |
| ***Unit:*** | tonnes |
| ***Basis of Estimate Cd:*** | M M3 |
| ***Basis of Estimate Desc:*** | M- Monitoring or Direct Measurement - In use from 1994 to 2002 ; M3- Source Testing - In use from 2003 and onward |

| | | | | | |
|---|---|---|---|---|---|
| 256 | ***50 of 92*** | ***E/173.0*** | ***109.8 / 0.00*** | ***Northern Aluminum Co***<br>***158 Sterling Rd***<br>***Toronto ON M6R 2B8*** | ***TANK*** |

| | |
|---|---|
| ***Permit Date:*** | 11/24/1915 |
| ***Permit Type:*** | BP 19472 |
| ***User Type:*** | Aluminum dealer |
| ***Installation Type:*** | Fuel oil storage system, install |
| ***Installation Size:*** | |
| ***Installation Config.:*** | 1 x fuel oil storage system |
| ***No. Tanks Installed:*** | 1 |
| ***Units of Measure:*** | |
| ***Value/Tank ($):*** | 700 |
| ***Capacity(gal):*** | |
| ***Reference:*** | CTA Building permits |
| ***Location Desc:*** | |

| | | | | | |
|---|---|---|---|---|---|
| 256 | ***51 of 92*** | ***E/173.0*** | ***109.8 / 0.00*** | ***Aluminum Co of Canada***<br>***158 Sterling Rd***<br>***Toronto ON M6R 2B8*** | ***TANK*** |

| | |
|---|---|
| ***Permit Date:*** | 11/13/1931 |

| | |
|---|---|
| **Permit Type:** | BP A40581 |
| **User Type:** | |
| **Installation Type:** | 1 gas tank, 1 benzene tank |
| **Installation Size:** | |
| **Installation Config.:** | 1 gas tank, 1 benzene tank |
| **No. Tanks Installed:** | 2 |
| **Units of Measure:** | |
| **Value/Tank ($):** | 100 |
| **Capacity(gal):** | |
| **Reference:** | CTA Building Permits Index |
| **Location Desc:** | 158 Sterling Rd |

| 256 | 52 of 92 | E/173.0 | 109.8 / 0.00 | TOWER AUTOMOTIVE<br>158 STERLING ROAD NOT AVAILABLE<br>TORONTO ON M6R2B8 | NPRI |
|---|---|---|---|---|---|

| | | | |
|---|---|---|---|
| **NPRI ID:** | 3141 | **Org ID:** | 69971 |
| **Other ID:** | * | **Submit Date:** | 5/25/2004 |
| **No Other ID:** | | **Last Modified:** | 5/29/2015 3:28:24 PM |
| **Track ID:** | 72958 | **Contact ID:** | 142378 |
| **Report ID:** | 152369 | **Cont Type:** | MED |
| **Report Type:** | NPRI | **Contact Title:** | |
| **Rpt Type ID:** | 1 | **Cont First Name:** | DIANA |
| **Report Year:** | 2003 | **Cont Last Name:** | ILIOASA |
| **Not-Current Rpt?:** | No | **Contact Position:** | ENVIRONMENTAL LEADER |
| **Yr of Last Filed Rpt:** | 2006 | **Contact Fax:** | 4165302700 |
| **Fac ID:** | 113858 | **Contact Ph.:** | 4165302616 |
| **Fac Name:** | TOWER AUTOMOTIVE OPERATING AS ALGOODS | **Cont Area Code:** | 416 |
| **Fac Address1:** | 158 STERLING ROAD | **Contact Tel.:** | 65302616 |
| **Fac Address2:** | NOT AVAILABLE | **Contact Ext.:** | |
| **Fac Postal Zip:** | M6R2B8 | **Cont Fax Area Cde:** | 416 |
| **Facility Lat:** | 43.6531 | **Contact Fax:** | 65302700 |
| **Facility Long:** | -79.445 | **Contact Email:** | ILIOASA.DIANA@TOWERAUTOMOTIVE.COM |
| **DLS (Last Filed Rpt):** | | **Latitude:** | 43.6531 |
| **Facility DLS:** | | **Longitude:** | -79.445 |
| **Datum:** | 1983 | **UTM Zone:** | |
| **Facility Cmnts:** | False | **UTM Northing:** | |
| **URL:** | www.towerautomotive.com | **UTM Easting:** | |
| **No of Empl.:** | 250 | **Waste Streams:** | True¿ |
| **Parent Co.:** | Y | **No Streams:** | |
| **No Parent Co.:** | 1 | **Waste Off Sites:** | False |
| **Pollut Prev Cmnts:** | False | **No Off Sites:** | |
| **Stacks:** | True | **Shutdown:** | True |
| **No of Stacks:** | | **No of Shutdown:** | |
| **Canadian SIC Code (2 digit):** | | | |
| **Canadian SIC Code:** | | | |
| **SIC Code Description:** | | | |
| **American SIC Code:** | | | |
| **NAICS Code (2 digit):** | 33 | | |
| **NAICS 2 Description:** | Manufacturing | | |
| **NAICS Code (4 digit):** | 3313 | | |
| **NAICS 4 Description:** | Alumina and aluminum production and processing | | |
| **NAICS Code (6 digit):** | 331317 | | |
| **NAICS 6 Description:** | Aluminum rolling, drawing, extruding and alloying | | |

***Substance Release Report***

| | |
|---|---|
| **Category Type ID:** | 13 |
| **Category Type Desc:** | All Media |
| **Category Type Desc (fr):** | Rejets à tous les médias |
| **Grouping:** | Total All Media<1t |

| | |
|---|---|
| ***Trans Code:*** | |
| ***Chem:*** | PM2.5 - Particulate Matter <= 2.5 Microns |
| ***Chem (fr):*** | PM2,5 - Matière particulaire <= 2,5 microns |
| ***Quantity:*** | .993 |
| ***Unit:*** | tonnes |
| ***Basis of Estimate Cd:*** | |
| ***Basis of Estimate Desc:*** | |
| | |
| ***Category Type ID:*** | 1 |
| ***Category Type Desc:*** | Stack / Point |
| ***Category Type Desc (fr):*** | Rejets de cheminée ou ponctuels |
| ***Grouping:*** | Total Air |
| ***Trans Code:*** | ASta |
| ***Chem:*** | Chlorine |
| ***Chem (fr):*** | Chlore |
| ***Quantity:*** | 1.826 |
| ***Unit:*** | tonnes |
| ***Basis of Estimate Cd:*** | M3 |
| ***Basis of Estimate Desc:*** | M3- Source Testing - In use from 2003 and onward |
| | |
| ***Category Type ID:*** | 13 |
| ***Category Type Desc:*** | All Media |
| ***Category Type Desc (fr):*** | Rejets à tous les médias |
| ***Grouping:*** | Total All Media<1t |
| ***Trans Code:*** | |
| ***Chem:*** | 1,2,4-Trimethylbenzene |
| ***Chem (fr):*** | 1,2,4-Triméthylbenzène |
| ***Quantity:*** | .006 |
| ***Unit:*** | tonnes |
| ***Basis of Estimate Cd:*** | M3 |
| ***Basis of Estimate Desc:*** | M3- Source Testing - In use from 2003 and onward |
| | |
| ***Category Type ID:*** | 13 |
| ***Category Type Desc:*** | All Media |
| ***Category Type Desc (fr):*** | Rejets à tous les médias |
| ***Grouping:*** | Total All Media<1t |
| ***Trans Code:*** | |
| ***Chem:*** | Vinyl chloride |
| ***Chem (fr):*** | Chlorure de vinyle |
| ***Quantity:*** | .002 |
| ***Unit:*** | tonnes |
| ***Basis of Estimate Cd:*** | M3 |
| ***Basis of Estimate Desc:*** | M3- Source Testing - In use from 2003 and onward |
| | |
| ***Category Type ID:*** | 13 |
| ***Category Type Desc:*** | All Media |
| ***Category Type Desc (fr):*** | Rejets à tous les médias |
| ***Grouping:*** | Total All Media<1t |
| ***Trans Code:*** | |
| ***Chem:*** | Bromomethane |
| ***Chem (fr):*** | Bromométhane |
| ***Quantity:*** | .054 |
| ***Unit:*** | tonnes |
| ***Basis of Estimate Cd:*** | M3 |
| ***Basis of Estimate Desc:*** | M3- Source Testing - In use from 2003 and onward |
| | |
| ***Category Type ID:*** | 1 |
| ***Category Type Desc:*** | Stack / Point |
| ***Category Type Desc (fr):*** | Rejets de cheminée ou ponctuels |
| ***Grouping:*** | Total Air |
| ***Trans Code:*** | ASta |
| ***Chem:*** | PM - Total Particulate Matter |
| ***Chem (fr):*** | PM - Particules totales |
| ***Quantity:*** | 6.579 |
| ***Unit:*** | tonnes |
| ***Basis of Estimate Cd:*** | M3 |

| | |
|---|---|
| ***Basis of Estimate Desc:*** | M3- Source Testing - In use from 2003 and onward |
| ***Category Type ID:*** | 13 |
| ***Category Type Desc:*** | All Media |
| ***Category Type Desc (fr):*** | Rejets à tous les médias |
| ***Grouping:*** | Total All Media<1t |
| ***Trans Code:*** | |
| ***Chem:*** | Dioxins and furans - total |
| ***Chem (fr):*** | Dioxines et furanes - totales |
| ***Quantity:*** | 0 |
| ***Unit:*** | g_teq_et |
| ***Basis of Estimate Cd:*** | |
| ***Basis of Estimate Desc:*** | |
| ***Category Type ID:*** | 13 |
| ***Category Type Desc:*** | All Media |
| ***Category Type Desc (fr):*** | Rejets à tous les médias |
| ***Grouping:*** | Total All Media<1t |
| ***Trans Code:*** | |
| ***Chem:*** | Chromium (and its compounds) |
| ***Chem (fr):*** | Chrome (et ses composés) |
| ***Quantity:*** | .001 |
| ***Unit:*** | tonnes |
| ***Basis of Estimate Cd:*** | E2 |
| ***Basis of Estimate Desc:*** | E2- Published Emission Factors - In use from 2003 and onward |
| ***Category Type ID:*** | 13 |
| ***Category Type Desc:*** | All Media |
| ***Category Type Desc (fr):*** | Rejets à tous les médias |
| ***Grouping:*** | Total All Media<1t |
| ***Trans Code:*** | |
| ***Chem:*** | Carbon tetrachloride |
| ***Chem (fr):*** | Tétrachlorure de carbone |
| ***Quantity:*** | .001 |
| ***Unit:*** | tonnes |
| ***Basis of Estimate Cd:*** | M3 |
| ***Basis of Estimate Desc:*** | M3- Source Testing - In use from 2003 and onward |
| ***Category Type ID:*** | 1 |
| ***Category Type Desc:*** | Stack / Point |
| ***Category Type Desc (fr):*** | Rejets de cheminée ou ponctuels |
| ***Grouping:*** | Total Air |
| ***Trans Code:*** | ASta |
| ***Chem:*** | Volatile Organic Compounds (VOCs) |
| ***Chem (fr):*** | Composés organiques volatils (COV) |
| ***Quantity:*** | 1.082 |
| ***Unit:*** | tonnes |
| ***Basis of Estimate Cd:*** | E2 |
| ***Basis of Estimate Desc:*** | E2- Published Emission Factors - In use from 2003 and onward |
| ***Category Type ID:*** | 1 |
| ***Category Type Desc:*** | Stack / Point |
| ***Category Type Desc (fr):*** | Rejets de cheminée ou ponctuels |
| ***Grouping:*** | Total Air |
| ***Trans Code:*** | ASta |
| ***Chem:*** | Hydrochloric acid |
| ***Chem (fr):*** | Acide chlorhydrique |
| ***Quantity:*** | 2.258 |
| ***Unit:*** | tonnes |
| ***Basis of Estimate Cd:*** | M3 |
| ***Basis of Estimate Desc:*** | M3- Source Testing - In use from 2003 and onward |
| ***Category Type ID:*** | 1 |
| ***Category Type Desc:*** | Stack / Point |
| ***Category Type Desc (fr):*** | Rejets de cheminée ou ponctuels |
| ***Grouping:*** | Total Air |

| | |
|---|---|
| ***Trans Code:*** | ASta |
| ***Chem:*** | Sulphur dioxide |
| ***Chem (fr):*** | Dioxyde de soufre |
| ***Quantity:*** | 10.996 |
| ***Unit:*** | tonnes |
| ***Basis of Estimate Cd:*** | E2 |
| ***Basis of Estimate Desc:*** | E2- Published Emission Factors - In use from 2003 and onward |
| | |
| ***Category Type ID:*** | 13 |
| ***Category Type Desc:*** | All Media |
| ***Category Type Desc (fr):*** | Rejets à tous les médias |
| ***Grouping:*** | Total All Media<1t |
| ***Trans Code:*** | |
| ***Chem:*** | CFC-12 |
| ***Chem (fr):*** | CFC-12 |
| ***Quantity:*** | .005 |
| ***Unit:*** | tonnes |
| ***Basis of Estimate Cd:*** | M3 |
| ***Basis of Estimate Desc:*** | M3- Source Testing - In use from 2003 and onward |
| | |
| ***Category Type ID:*** | 13 |
| ***Category Type Desc:*** | All Media |
| ***Category Type Desc (fr):*** | Rejets à tous les médias |
| ***Grouping:*** | Total All Media<1t |
| ***Trans Code:*** | |
| ***Chem:*** | Aluminum oxide (fibrous forms) |
| ***Chem (fr):*** | Oxyde d'aluminium (formes fibreuses) |
| ***Quantity:*** | .001 |
| ***Unit:*** | tonnes |
| ***Basis of Estimate Cd:*** | E2 |
| ***Basis of Estimate Desc:*** | E2- Published Emission Factors - In use from 2003 and onward |
| | |
| ***Category Type ID:*** | 13 |
| ***Category Type Desc:*** | All Media |
| ***Category Type Desc (fr):*** | Rejets à tous les médias |
| ***Grouping:*** | Total All Media<1t |
| ***Trans Code:*** | |
| ***Chem:*** | Hexachlorobenzene |
| ***Chem (fr):*** | Hexachlorobenzène |
| ***Quantity:*** | 0 |
| ***Unit:*** | grams |
| ***Basis of Estimate Cd:*** | |
| ***Basis of Estimate Desc:*** | |
| | |
| ***Category Type ID:*** | 13 |
| ***Category Type Desc:*** | All Media |
| ***Category Type Desc (fr):*** | Rejets à tous les médias |
| ***Grouping:*** | Total All Media<1t |
| ***Trans Code:*** | |
| ***Chem:*** | Toluene |
| ***Chem (fr):*** | Toluène |
| ***Quantity:*** | .032 |
| ***Unit:*** | tonnes |
| ***Basis of Estimate Cd:*** | M3 |
| ***Basis of Estimate Desc:*** | M3- Source Testing - In use from 2003 and onward |
| | |
| ***Category Type ID:*** | 13 |
| ***Category Type Desc:*** | All Media |
| ***Category Type Desc (fr):*** | Rejets à tous les médias |
| ***Grouping:*** | Total All Media<1t |
| ***Trans Code:*** | |
| ***Chem:*** | Cumene |
| ***Chem (fr):*** | Cumène |
| ***Quantity:*** | .001 |
| ***Unit:*** | tonnes |
| ***Basis of Estimate Cd:*** | M3 |

| | |
|---|---|
| ***Basis of Estimate Desc:*** | M3- Source Testing - In use from 2003 and onward |
| | |
| ***Category Type ID:*** | 13 |
| ***Category Type Desc:*** | All Media |
| ***Category Type Desc (fr):*** | Rejets à tous les médias |
| ***Grouping:*** | Total All Media<1t |
| ***Trans Code:*** | |
| ***Chem:*** | Trichloroethylene |
| ***Chem (fr):*** | Trichloroéthylène |
| ***Quantity:*** | .001 |
| ***Unit:*** | tonnes |
| ***Basis of Estimate Cd:*** | M3 |
| ***Basis of Estimate Desc:*** | M3- Source Testing - In use from 2003 and onward |
| | |
| ***Category Type ID:*** | 13 |
| ***Category Type Desc:*** | All Media |
| ***Category Type Desc (fr):*** | Rejets à tous les médias |
| ***Grouping:*** | Total All Media<1t |
| ***Trans Code:*** | |
| ***Chem:*** | Methyl ethyl ketone |
| ***Chem (fr):*** | Méthyléthylcétone |
| ***Quantity:*** | .005 |
| ***Unit:*** | tonnes |
| ***Basis of Estimate Cd:*** | C |
| ***Basis of Estimate Desc:*** | C- Mass Balance |
| | |
| ***Category Type ID:*** | 13 |
| ***Category Type Desc:*** | All Media |
| ***Category Type Desc (fr):*** | Rejets à tous les médias |
| ***Grouping:*** | Total All Media<1t |
| ***Trans Code:*** | |
| ***Chem:*** | Fluorine |
| ***Chem (fr):*** | Fluor |
| ***Quantity:*** | .166 |
| ***Unit:*** | tonnes |
| ***Basis of Estimate Cd:*** | M3 |
| ***Basis of Estimate Desc:*** | M3- Source Testing - In use from 2003 and onward |
| | |
| ***Category Type ID:*** | 13 |
| ***Category Type Desc:*** | All Media |
| ***Category Type Desc (fr):*** | Rejets à tous les médias |
| ***Grouping:*** | Total All Media<1t |
| ***Trans Code:*** | |
| ***Chem:*** | Xylene (all isomers) |
| ***Chem (fr):*** | Xylène (tous les isomères) |
| ***Quantity:*** | .007 |
| ***Unit:*** | tonnes |
| ***Basis of Estimate Cd:*** | M3 |
| ***Basis of Estimate Desc:*** | M3- Source Testing - In use from 2003 and onward |
| | |
| ***Category Type ID:*** | 13 |
| ***Category Type Desc:*** | All Media |
| ***Category Type Desc (fr):*** | Rejets à tous les médias |
| ***Grouping:*** | Total All Media<1t |
| ***Trans Code:*** | |
| ***Chem:*** | Styrene |
| ***Chem (fr):*** | Styrène |
| ***Quantity:*** | .05 |
| ***Unit:*** | tonnes |
| ***Basis of Estimate Cd:*** | |
| ***Basis of Estimate Desc:*** | |
| | |
| ***Category Type ID:*** | 13 |
| ***Category Type Desc:*** | All Media |
| ***Category Type Desc (fr):*** | Rejets à tous les médias |
| ***Grouping:*** | Total All Media<1t |

| | |
|---|---|
| ***Trans Code:*** | |
| ***Chem:*** | Aluminum (fume or dust) |
| ***Chem (fr):*** | Aluminium (fumée ou poussière) |
| ***Quantity:*** | .011 |
| ***Unit:*** | tonnes |
| ***Basis of Estimate Cd:*** | E2 |
| ***Basis of Estimate Desc:*** | E2- Published Emission Factors - In use from 2003 and onward |
| | |
| ***Category Type ID:*** | 13 |
| ***Category Type Desc:*** | All Media |
| ***Category Type Desc (fr):*** | Rejets à tous les médias |
| ***Grouping:*** | Total All Media<1t |
| ***Trans Code:*** | |
| ***Chem:*** | 1,2-Dichloroethane |
| ***Chem (fr):*** | 1,2-Dichloroéthane |
| ***Quantity:*** | .001 |
| ***Unit:*** | tonnes |
| ***Basis of Estimate Cd:*** | M3 |
| ***Basis of Estimate Desc:*** | M3- Source Testing - In use from 2003 and onward |
| | |
| ***Category Type ID:*** | 13 |
| ***Category Type Desc:*** | All Media |
| ***Category Type Desc (fr):*** | Rejets à tous les médias |
| ***Grouping:*** | Total All Media<1t |
| ***Trans Code:*** | |
| ***Chem:*** | PM10 - Particulate Matter <= 10 Microns |
| ***Chem (fr):*** | PM10 - Matière particulaire <= 10 microns |
| ***Quantity:*** | .993 |
| ***Unit:*** | tonnes |
| ***Basis of Estimate Cd:*** | |
| ***Basis of Estimate Desc:*** | |
| | |
| ***Category Type ID:*** | 13 |
| ***Category Type Desc:*** | All Media |
| ***Category Type Desc (fr):*** | Rejets à tous les médias |
| ***Grouping:*** | Total All Media<1t |
| ***Trans Code:*** | |
| ***Chem:*** | Calcium fluoride |
| ***Chem (fr):*** | Fluorure de calcium |
| ***Quantity:*** | .001 |
| ***Unit:*** | tonnes |
| ***Basis of Estimate Cd:*** | E2 |
| ***Basis of Estimate Desc:*** | E2- Published Emission Factors - In use from 2003 and onward |
| | |
| ***Category Type ID:*** | 13 |
| ***Category Type Desc:*** | All Media |
| ***Category Type Desc (fr):*** | Rejets à tous les médias |
| ***Grouping:*** | Total All Media<1t |
| ***Trans Code:*** | |
| ***Chem:*** | CFC-11 |
| ***Chem (fr):*** | CFC-11 |
| ***Quantity:*** | .002 |
| ***Unit:*** | tonnes |
| ***Basis of Estimate Cd:*** | M3 |
| ***Basis of Estimate Desc:*** | M3- Source Testing - In use from 2003 and onward |
| | |
| ***Category Type ID:*** | 13 |
| ***Category Type Desc:*** | All Media |
| ***Category Type Desc (fr):*** | Rejets à tous les médias |
| ***Grouping:*** | Total All Media<1t |
| ***Trans Code:*** | |
| ***Chem:*** | Hydrogen fluoride |
| ***Chem (fr):*** | Fluorure d'hydrogène |
| ***Quantity:*** | .207 |
| ***Unit:*** | tonnes |
| ***Basis of Estimate Cd:*** | M3 |

**Basis of Estimate Desc:** M3- Source Testing - In use from 2003 and onward

**Category Type ID:** 13
**Category Type Desc:** All Media
**Category Type Desc (fr):** Rejets à tous les médias
**Grouping:** Total All Media<1t
**Trans Code:**
**Chem:** Dichloromethane
**Chem (fr):** Dichlorométhane
**Quantity:** .053
**Unit:** tonnes
**Basis of Estimate Cd:** C
**Basis of Estimate Desc:** C- Mass Balance

**Category Type ID:** 13
**Category Type Desc:** All Media
**Category Type Desc (fr):** Rejets à tous les médias
**Grouping:** Total All Media<1t
**Trans Code:**
**Chem:** Chloroform
**Chem (fr):** Chloroforme
**Quantity:** .001
**Unit:** tonnes
**Basis of Estimate Cd:** M3
**Basis of Estimate Desc:** M3- Source Testing - In use from 2003 and onward

**Category Type ID:** 13
**Category Type Desc:** All Media
**Category Type Desc (fr):** Rejets à tous les médias
**Grouping:** Total All Media<1t
**Trans Code:**
**Chem:** Ethylbenzene
**Chem (fr):** Éthylbenzène
**Quantity:** .003
**Unit:** tonnes
**Basis of Estimate Cd:** M3
**Basis of Estimate Desc:** M3- Source Testing - In use from 2003 and onward

**Category Type ID:** 1
**Category Type Desc:** Stack / Point
**Category Type Desc (fr):** Rejets de cheminée ou ponctuels
**Grouping:** Total Air
**Trans Code:** ASta
**Chem:** Carbon monoxide
**Chem (fr):** Monoxyde de carbone
**Quantity:** 14.311
**Unit:** tonnes
**Basis of Estimate Cd:** E2
**Basis of Estimate Desc:** E2- Published Emission Factors - In use from 2003 and onward

---

| 256 | 53 of 92 | E/173.0 | 109.8 / 0.00 | ALGOODS INC<br>158 STERLING ROAD<br>TORONTO ON M6R 2B8 | NPCB |
|---|---|---|---|---|---|

**Company Code:** F0764
**Industry:** Undefined
**Site Status:** Stored for Disposal
**Transaction Date:** 12/30/1995
**Inspection Date:**

***--Details--***
**Label:**
**Serial No.:**
**PCB Type/Code:** Mineral Oil/Unknown

**Location:**
**Item/State:**
**No. of Items:**
**Manufacturer:**
**Status:** Stored for disposal
**Contents:**

---

**256** | **54 of 92** | **E/173.0** | **109.8 / 0.00** | **Tower Automotive( was Algoods Inc/ Alcan Aluminum Limited)**
**158 STERLING RD. (enter offices now at 164 Sterling)**
**Toronto ON M6R 2B8** | **NPCB**

**Company Code:** O0635
**Industry:** Metal Refining
**Site Status:** Stored for Disposal
**Transaction Date:** 4/4/2001
**Inspection Date:** 5/23/2001

**--Details--**
**Label:**
**Serial No.:**
**PCB Type/Code:** Mineral Oil/Low
**Location:** outside of casting area
**Item/State:**
**No. of Items:**
**Manufacturer:**
**Status:** Stored for disposal
**Contents:**

---

**256** | **55 of 92** | **E/173.0** | **109.8 / 0.00** | **TOWER AUTOMOTIVE**
**158 STERLING ROAD NOT AVAILABLE**
**TORONTO ON M6R2B8** | **NPRI**

| | | | |
|---|---|---|---|
| **NPRI ID:** | 3141 | **Org ID:** | 69971 |
| **Other ID:** | * | **Submit Date:** | 1/6/2006 |
| **No Other ID:** | | **Last Modified:** | 5/29/2015 3:28:24 PM |
| **Track ID:** | 32797 | **Contact ID:** | 210417 |
| **Report ID:** | 92574 | **Cont Type:** | MED |
| **Report Type:** | NPRI | **Contact Title:** | |
| **Rpt Type ID:** | 1 | **Cont First Name:** | RUSS |
| **Report Year:** | 2004 | **Cont Last Name:** | PORTER |
| **Not-Current Rpt?:** | No | **Contact Position:** | HEALTH, SAFETY AND ENVIRONMENTAL COORDINATOR |
| **Yr of Last Filed Rpt:** | 2006 | **Contact Fax:** | 4165302656 |
| **Fac ID:** | 113858 | **Contact Ph.:** | 4165302665 |
| **Fac Name:** | TOWER AUTOMOTIVE OPERATING AS ALGOODS | **Cont Area Code:** | 416 |
| **Fac Address1:** | 158 STERLING ROAD | **Contact Tel.:** | 65302665 |
| **Fac Address2:** | NOT AVAILABLE | **Contact Ext.:** | |
| **Fac Postal Zip:** | M6R2B8 | **Cont Fax Area Cde:** | 416 |
| **Facility Lat:** | 43.6531 | **Contact Fax:** | 65302656 |
| **Facility Long:** | -79.445 | **Contact Email:** | PORTER.RUSS@TOWERAUTOMOTIVE.COM |
| **DLS (Last Filed Rpt):** | | **Latitude:** | 43.6531 |
| **Facility DLS:** | | **Longitude:** | -79.445 |
| **Datum:** | 1983 | **UTM Zone:** | |
| **Facility Cmnts:** | True | **UTM Northing:** | |
| **URL:** | www.towerautomotive.com | **UTM Easting:** | |
| **No of Empl.:** | 190 | **Waste Streams:** | False |
| **Parent Co.:** | Y | **No Streams:** | |
| **No Parent Co.:** | 1 | **Waste Off Sites:** | Fals |

| | | | |
|---|---|---|---|
| ***Pollut Prev Cmnts:*** | True | ***No Off Sites:*** | 1 |
| ***Stacks:*** | No | ***Shutdown:*** | |
| ***No of Stacks:*** | | ***No of Shutdown:*** | |
| ***Canadian SIC Code (2 digit):*** | | | |
| ***Canadian SIC Code:*** | | | |
| ***SIC Code Description:*** | | | |
| ***American SIC Code:*** | | | |
| ***NAICS Code (2 digit):*** | 33 | | |
| ***NAICS 2 Description:*** | Manufacturing | | |
| ***NAICS Code (4 digit):*** | 3313 | | |
| ***NAICS 4 Description:*** | Alumina and aluminum production and processing | | |
| ***NAICS Code (6 digit):*** | 331317 | | |
| ***NAICS 6 Description:*** | Aluminum rolling, drawing, extruding and alloying | | |

***Substance Release Report***

| | |
|---|---|
| ***Category Type ID:*** | 13 |
| ***Category Type Desc:*** | All Media |
| ***Category Type Desc (fr):*** | Rejets à tous les médias |
| ***Grouping:*** | Total All Media<1t |
| ***Trans Code:*** | |
| ***Chem:*** | Dioxins and furans - total |
| ***Chem (fr):*** | Dioxines et furanes - totales |
| ***Quantity:*** | 0 |
| ***Unit:*** | g_teq_et |
| ***Basis of Estimate Cd:*** | |
| ***Basis of Estimate Desc:*** | |

| | |
|---|---|
| ***Category Type ID:*** | 13 |
| ***Category Type Desc:*** | All Media |
| ***Category Type Desc (fr):*** | Rejets à tous les médias |
| ***Grouping:*** | Total All Media<1t |
| ***Trans Code:*** | |
| ***Chem:*** | MSG#3 - Hydrotreated light paraffinic distillate |
| ***Chem (fr):*** | EMG#3 - Distillat paraffinique léger hydrotraité |
| ***Quantity:*** | 0 |
| ***Unit:*** | tonnes |
| ***Basis of Estimate Cd:*** | |
| ***Basis of Estimate Desc:*** | |

| | |
|---|---|
| ***Category Type ID:*** | 13 |
| ***Category Type Desc:*** | All Media |
| ***Category Type Desc (fr):*** | Rejets à tous les médias |
| ***Grouping:*** | Total All Media<1t |
| ***Trans Code:*** | |
| ***Chem:*** | MSG#2 - Hydrotreated heavy naphthenic distillate |
| ***Chem (fr):*** | EMG#2 - Distillat naphténique lourd hydrotraité |
| ***Quantity:*** | .127 |
| ***Unit:*** | tonnes |
| ***Basis of Estimate Cd:*** | |
| ***Basis of Estimate Desc:*** | |

| | |
|---|---|
| ***Category Type ID:*** | 13 |
| ***Category Type Desc:*** | All Media |
| ***Category Type Desc (fr):*** | Rejets à tous les médias |
| ***Grouping:*** | Total All Media<1t |
| ***Trans Code:*** | |
| ***Chem:*** | MSG#3 - Solvent refined heavy paraffinic distillate |
| ***Chem (fr):*** | EMG#3 - Distillat paraffinique lourd raffiné au solvant |
| ***Quantity:*** | .125 |
| ***Unit:*** | tonnes |
| ***Basis of Estimate Cd:*** | |
| ***Basis of Estimate Desc:*** | |

| | |
|---|---|
| ***Category Type ID:*** | 13 |

| | |
|---|---|
| ***Category Type Desc:*** | All Media |
| ***Category Type Desc (fr):*** | Rejets à tous les médias |
| ***Grouping:*** | Total All Media<1t |
| ***Trans Code:*** | |
| ***Chem:*** | Iron (and its compounds) |
| ***Chem (fr):*** | Fer (et ses composés) |
| ***Quantity:*** | .073 |
| ***Unit:*** | tonnes |
| ***Basis of Estimate Cd:*** | |
| ***Basis of Estimate Desc:*** | |

| | |
|---|---|
| ***Category Type ID:*** | 1 |
| ***Category Type Desc:*** | Stack / Point |
| ***Category Type Desc (fr):*** | Rejets de cheminée ou ponctuels |
| ***Grouping:*** | Total Air |
| ***Trans Code:*** | ASta |
| ***Chem:*** | Volatile Organic Compounds (VOCs) |
| ***Chem (fr):*** | Composés organiques volatils (COV) |
| ***Quantity:*** | .682 |
| ***Unit:*** | tonnes |
| ***Basis of Estimate Cd:*** | E2 |
| ***Basis of Estimate Desc:*** | E2- Published Emission Factors - In use from 2003 and onward |

| | |
|---|---|
| ***Category Type ID:*** | 1 |
| ***Category Type Desc:*** | Stack / Point |
| ***Category Type Desc (fr):*** | Rejets de cheminée ou ponctuels |
| ***Grouping:*** | Total Air |
| ***Trans Code:*** | ASta |
| ***Chem:*** | PM10 - Particulate Matter <= 10 Microns |
| ***Chem (fr):*** | PM10 - Matière particulaire <= 10 microns |
| ***Quantity:*** | 32.86 |
| ***Unit:*** | tonnes |
| ***Basis of Estimate Cd:*** | E2 |
| ***Basis of Estimate Desc:*** | E2- Published Emission Factors - In use from 2003 and onward |

| | |
|---|---|
| ***Category Type ID:*** | 1 |
| ***Category Type Desc:*** | Stack / Point |
| ***Category Type Desc (fr):*** | Rejets de cheminée ou ponctuels |
| ***Grouping:*** | Total Air |
| ***Trans Code:*** | ASta |
| ***Chem:*** | PM - Total Particulate Matter |
| ***Chem (fr):*** | PM - Particules totales |
| ***Quantity:*** | 59.109 |
| ***Unit:*** | tonnes |
| ***Basis of Estimate Cd:*** | E2 |
| ***Basis of Estimate Desc:*** | E2- Published Emission Factors - In use from 2003 and onward |

| | |
|---|---|
| ***Category Type ID:*** | 1 |
| ***Category Type Desc:*** | Stack / Point |
| ***Category Type Desc (fr):*** | Rejets de cheminée ou ponctuels |
| ***Grouping:*** | Total Air |
| ***Trans Code:*** | ASta |
| ***Chem:*** | MSG#2 - Hydrotreated middle distillate |
| ***Chem (fr):*** | EMG#2 - Distillat moyen hydrotraité |
| ***Quantity:*** | 10.283 |
| ***Unit:*** | tonnes |
| ***Basis of Estimate Cd:*** | O |
| ***Basis of Estimate Desc:*** | O- Engineering Estimates |

| | |
|---|---|
| ***Category Type ID:*** | 2 |
| ***Category Type Desc:*** | Storage / Handling |
| ***Category Type Desc (fr):*** | Rejets de stockage ou manutention |
| ***Grouping:*** | Total Air |
| ***Trans Code:*** | VOCg |
| ***Chem:*** | Volatile Organic Compounds (VOCs) |
| ***Chem (fr):*** | Composés organiques volatils (COV) |

| | |
|---|---|
| ***Quantity:*** | 9.595 |
| ***Unit:*** | tonnes |
| ***Basis of Estimate Cd:*** | O |
| ***Basis of Estimate Desc:*** | O- Engineering Estimates |
| | |
| ***Category Type ID:*** | 13 |
| ***Category Type Desc:*** | All Media |
| ***Category Type Desc (fr):*** | Rejets à tous les médias |
| ***Grouping:*** | Total All Media<1t |
| ***Trans Code:*** | |
| ***Chem:*** | Hexachlorobenzene |
| ***Chem (fr):*** | Hexachlorobenzène |
| ***Quantity:*** | 0 |
| ***Unit:*** | grams |
| ***Basis of Estimate Cd:*** | |
| ***Basis of Estimate Desc:*** | |
| | |
| ***Category Type ID:*** | 1 |
| ***Category Type Desc:*** | Stack / Point |
| ***Category Type Desc (fr):*** | Rejets de cheminée ou ponctuels |
| ***Grouping:*** | Total Air |
| ***Trans Code:*** | ASta |
| ***Chem:*** | 1,1,1-Trichloroethane/methyl chloroform |
| ***Chem (fr):*** | 1,1,1-Trichloroéthane/méthylchloroforme |
| ***Quantity:*** | 14.552 |
| ***Unit:*** | tonnes |
| ***Basis of Estimate Cd:*** | O |
| ***Basis of Estimate Desc:*** | O- Engineering Estimates |
| | |
| ***Category Type ID:*** | 13 |
| ***Category Type Desc:*** | All Media |
| ***Category Type Desc (fr):*** | Rejets à tous les médias |
| ***Grouping:*** | Total All Media<1t |
| ***Trans Code:*** | |
| ***Chem:*** | MSG#3 - Hydrotreated heavy paraffinic mineral spirits |
| ***Chem (fr):*** | EMG#3 - Essences minérales paraffiniques lourdes hydrotraitées |
| ***Quantity:*** | .159 |
| ***Unit:*** | tonnes |
| ***Basis of Estimate Cd:*** | |
| ***Basis of Estimate Desc:*** | |
| | |
| ***Category Type ID:*** | 13 |
| ***Category Type Desc:*** | All Media |
| ***Category Type Desc (fr):*** | Rejets à tous les médias |
| ***Grouping:*** | Total All Media<1t |
| ***Trans Code:*** | |
| ***Chem:*** | MSG#3 - Hydrotreated light naphthenic distillate |
| ***Chem (fr):*** | EMG#3 - Distillat naphténique léger hydrotraité |
| ***Quantity:*** | 0 |
| ***Unit:*** | tonnes |
| ***Basis of Estimate Cd:*** | |
| ***Basis of Estimate Desc:*** | |
| | |
| ***Category Type ID:*** | 13 |
| ***Category Type Desc:*** | All Media |
| ***Category Type Desc (fr):*** | Rejets à tous les médias |
| ***Grouping:*** | Total All Media<1t |
| ***Trans Code:*** | |
| ***Chem:*** | MSG#2 - Hydrotreated light distillate |
| ***Chem (fr):*** | EMG#2 - Distillat léger hydrotraité |
| ***Quantity:*** | 0 |
| ***Unit:*** | tonnes |
| ***Basis of Estimate Cd:*** | |
| ***Basis of Estimate Desc:*** | |
| | |
| ***Category Type ID:*** | 1 |

| | |
|---|---|
| ***Category Type Desc:*** | Stack / Point |
| ***Category Type Desc (fr):*** | Rejets de cheminée ou ponctuels |
| ***Grouping:*** | Total Air |
| ***Trans Code:*** | ASta |
| ***Chem:*** | PM2.5 - Particulate Matter <= 2.5 Microns |
| ***Chem (fr):*** | PM2,5 - Matière particulaire <= 2,5 microns |
| ***Quantity:*** | 27.893 |
| ***Unit:*** | tonnes |
| ***Basis of Estimate Cd:*** | E2 |
| ***Basis of Estimate Desc:*** | E2- Published Emission Factors - In use from 2003 and onward |
| | |
| ***Category Type ID:*** | 1 |
| ***Category Type Desc:*** | Stack / Point |
| ***Category Type Desc (fr):*** | Rejets de cheminée ou ponctuels |
| ***Grouping:*** | Total Air |
| ***Trans Code:*** | ASta |
| ***Chem:*** | MSG#3 - White mineral oil |
| ***Chem (fr):*** | EMG#3 - Vaseline liquide |
| ***Quantity:*** | 3.767 |
| ***Unit:*** | tonnes |
| ***Basis of Estimate Cd:*** | O |
| ***Basis of Estimate Desc:*** | O- Engineering Estimates |
| | |
| ***Category Type ID:*** | 13 |
| ***Category Type Desc:*** | All Media |
| ***Category Type Desc (fr):*** | Rejets à tous les médias |
| ***Grouping:*** | Total All Media<1t |
| ***Trans Code:*** | |
| ***Chem:*** | Manganese (and its compounds) |
| ***Chem (fr):*** | Manganèse (et ses composés) |
| ***Quantity:*** | .082 |
| ***Unit:*** | tonnes |
| ***Basis of Estimate Cd:*** | |
| ***Basis of Estimate Desc:*** | |
| | |
| ***Category Type ID:*** | 1 |
| ***Category Type Desc:*** | Stack / Point |
| ***Category Type Desc (fr):*** | Rejets de cheminée ou ponctuels |
| ***Grouping:*** | Total Air |
| ***Trans Code:*** | ASta |
| ***Chem:*** | 1,1-Dichloroethane |
| ***Chem (fr):*** | 1,1-Dichloroéthane |
| ***Quantity:*** | 6.906 |
| ***Unit:*** | tonnes |
| ***Basis of Estimate Cd:*** | O |
| ***Basis of Estimate Desc:*** | O- Engineering Estimates |
| | |
| ***Category Type ID:*** | 1 |
| ***Category Type Desc:*** | Stack / Point |
| ***Category Type Desc (fr):*** | Rejets de cheminée ou ponctuels |
| ***Grouping:*** | Total Air |
| ***Trans Code:*** | ASta |
| ***Chem:*** | Aluminum (fume or dust) |
| ***Chem (fr):*** | Aluminium (fumée ou poussière) |
| ***Quantity:*** | 48.087 |
| ***Unit:*** | tonnes |
| ***Basis of Estimate Cd:*** | E2 |
| ***Basis of Estimate Desc:*** | E2- Published Emission Factors - In use from 2003 and onward |

| | | | | | |
|---|---|---|---|---|---|
| **256** | ***56 of 92*** | ***E/173.0*** | ***109.8 / 0.00*** | ***ALGOODS INC***<br>***158 STERLING ROAD***<br>***TORONTO ON M6R 2B8*** | ***OPCB*** |

| | |
|---|---|
| ***Year:*** | 2004 |
| ***Site Number:*** | 30189A124 |

**Name Owner:**
**Additional Site Information:**

**--Details--**
**Quantity:** 560
**Address Site:**
**Description:** Weight of Bulk Liquid with Low Level PCBs (< 1000 ppm) kg

---

**256** | **57 of 92** | **E/173.0** | **109.8 / 0.00**

**TOWER AUTOMOTIVE**
**158 STERLING ROAD NOT AVAILABLE**
**TORONTO ON M6R2B8**

**NPRI**

| | | | |
|---|---|---|---|
| **NPRI ID:** | 3141 | **Org ID:** | 69971 |
| **Other ID:** | * | **Submit Date:** | 5/23/2006 |
| **No Other ID:** | | **Last Modified:** | 5/29/2015 3:28:24 PM |
| **Track ID:** | 34844 | **Contact ID:** | 210417 |
| **Report ID:** | 94132 | **Cont Type:** | MED |
| **Report Type:** | NPRI | **Contact Title:** | |
| **Rpt Type ID:** | 1 | **Cont First Name:** | RUSS |
| **Report Year:** | 2005 | **Cont Last Name:** | PORTER |
| **Not-Current Rpt?:** | No | **Contact Position:** | HEALTH, SAFETY AND ENVIRONMENTAL COORDINATOR |
| **Yr of Last Filed Rpt:** | 2006 | **Contact Fax:** | 4165302656 |
| **Fac ID:** | 113858 | **Contact Ph.:** | 4165302665 |
| **Fac Name:** | TOWER AUTOMOTIVE OPERATING AS ALGOODS | **Cont Area Code:** | 416 |
| **Fac Address1:** | 158 STERLING ROAD | **Contact Tel.:** | 65302665 |
| **Fac Address2:** | NOT AVAILABLE | **Contact Ext.:** | |
| **Fac Postal Zip:** | M6R2B8 | **Cont Fax Area Cde:** | 416 |
| **Facility Lat:** | 43.6531 | **Contact Fax:** | 65302656 |
| **Facility Long:** | -79.445 | **Contact Email:** | PORTER.RUSS@TOWERAUTOMOTIVE.COM |
| **DLS (Last Filed Rpt):** | | **Latitude:** | 43.6531 |
| **Facility DLS:** | | **Longitude:** | -79.445 |
| **Datum:** | 1983 | **UTM Zone:** | |
| **Facility Cmnts:** | False | **UTM Northing:** | |
| **URL:** | www.towerautomotive.com | **UTM Easting:** | |
| **No of Empl.:** | 150 | **Waste Streams:** | False |
| **Parent Co.:** | Y | **No Streams:** | |
| **No Parent Co.:** | 1 | **Waste Off Sites:** | Fals |
| **Pollut Prev Cmnts:** | False | **No Off Sites:** | 2.00 |
| **Stacks:** | False | **Shutdown:** | |
| **No of Stacks:** | | **No of Shutdown:** | |

**Canadian SIC Code (2 digit):**
**Canadian SIC Code:**
**SIC Code Description:**
**American SIC Code:**
**NAICS Code (2 digit):** 33
**NAICS 2 Description:** Manufacturing
**NAICS Code (4 digit):** 3313
**NAICS 4 Description:** Alumina and aluminum production and processing
**NAICS Code (6 digit):** 331317
**NAICS 6 Description:** Aluminum rolling, drawing, extruding and alloying

**Substance Release Report**

**Category Type ID:** 13
**Category Type Desc:** All Media
**Category Type Desc (fr):** Rejets à tous les médias
**Grouping:** Total All Media<1t
**Trans Code:**
**Chem:** Manganese (and its compounds)

| | |
|---|---|
| ***Chem (fr):*** | Manganèse (et ses composés) |
| ***Quantity:*** | .065 |
| ***Unit:*** | tonnes |
| ***Basis of Estimate Cd:*** | |
| ***Basis of Estimate Desc:*** | |

| | |
|---|---|
| ***Category Type ID:*** | 1 |
| ***Category Type Desc:*** | Stack / Point |
| ***Category Type Desc (fr):*** | Rejets de cheminée ou ponctuels |
| ***Grouping:*** | Total Air |
| ***Trans Code:*** | ASta |
| ***Chem:*** | PM2.5 - Particulate Matter <= 2.5 Microns |
| ***Chem (fr):*** | PM2,5 - Matière particulaire <= 2,5 microns |
| ***Quantity:*** | 28.483 |
| ***Unit:*** | tonnes |
| ***Basis of Estimate Cd:*** | E2 |
| ***Basis of Estimate Desc:*** | E2- Published Emission Factors - In use from 2003 and onward |

| | |
|---|---|
| ***Category Type ID:*** | 13 |
| ***Category Type Desc:*** | All Media |
| ***Category Type Desc (fr):*** | Rejets à tous les médias |
| ***Grouping:*** | Total All Media<1t |
| ***Trans Code:*** | |
| ***Chem:*** | Hexachlorobenzene |
| ***Chem (fr):*** | Hexachlorobenzène |
| ***Quantity:*** | 0 |
| ***Unit:*** | grams |
| ***Basis of Estimate Cd:*** | |
| ***Basis of Estimate Desc:*** | |

| | |
|---|---|
| ***Category Type ID:*** | 1 |
| ***Category Type Desc:*** | Stack / Point |
| ***Category Type Desc (fr):*** | Rejets de cheminée ou ponctuels |
| ***Grouping:*** | Total Air |
| ***Trans Code:*** | ASta |
| ***Chem:*** | Volatile Organic Compounds (VOCs) |
| ***Chem (fr):*** | Composés organiques volatils (COV) |
| ***Quantity:*** | .669 |
| ***Unit:*** | tonnes |
| ***Basis of Estimate Cd:*** | E2 |
| ***Basis of Estimate Desc:*** | E2- Published Emission Factors - In use from 2003 and onward |

| | |
|---|---|
| ***Category Type ID:*** | 13 |
| ***Category Type Desc:*** | All Media |
| ***Category Type Desc (fr):*** | Rejets à tous les médias |
| ***Grouping:*** | Total All Media<1t |
| ***Trans Code:*** | |
| ***Chem:*** | Dioxins and furans - total |
| ***Chem (fr):*** | Dioxines et furanes - totales |
| ***Quantity:*** | 0 |
| ***Unit:*** | g_teq_et |
| ***Basis of Estimate Cd:*** | |
| ***Basis of Estimate Desc:*** | |

| | |
|---|---|
| ***Category Type ID:*** | 1 |
| ***Category Type Desc:*** | Stack / Point |
| ***Category Type Desc (fr):*** | Rejets de cheminée ou ponctuels |
| ***Grouping:*** | Total Air |
| ***Trans Code:*** | ASta |
| ***Chem:*** | PM10 - Particulate Matter <= 10 Microns |
| ***Chem (fr):*** | PM10 - Matière particulaire <= 10 microns |
| ***Quantity:*** | 35.048 |
| ***Unit:*** | tonnes |
| ***Basis of Estimate Cd:*** | E2 |
| ***Basis of Estimate Desc:*** | E2- Published Emission Factors - In use from 2003 and onward |

| | |
|---|---|
| ***Category Type ID:*** | 1 |
| ***Category Type Desc:*** | Stack / Point |
| ***Category Type Desc (fr):*** | Rejets de cheminée ou ponctuels |
| ***Grouping:*** | Total Air |
| ***Trans Code:*** | ASta |
| ***Chem:*** | PM - Total Particulate Matter |
| ***Chem (fr):*** | PM - Particules totales |
| ***Quantity:*** | 57.012 |
| ***Unit:*** | tonnes |
| ***Basis of Estimate Cd:*** | E2 |
| ***Basis of Estimate Desc:*** | E2- Published Emission Factors - In use from 2003 and onward |

| | |
|---|---|
| ***Category Type ID:*** | 2 |
| ***Category Type Desc:*** | Storage / Handling |
| ***Category Type Desc (fr):*** | Rejets de stockage ou manutention |
| ***Grouping:*** | Total Air |
| ***Trans Code:*** | VOCg |
| ***Chem:*** | Volatile Organic Compounds (VOCs) |
| ***Chem (fr):*** | Composés organiques volatils (COV) |
| ***Quantity:*** | 9.377 |
| ***Unit:*** | tonnes |
| ***Basis of Estimate Cd:*** | O |
| ***Basis of Estimate Desc:*** | O- Engineering Estimates |

| | |
|---|---|
| ***Category Type ID:*** | 1 |
| ***Category Type Desc:*** | Stack / Point |
| ***Category Type Desc (fr):*** | Rejets de cheminée ou ponctuels |
| ***Grouping:*** | Total Air |
| ***Trans Code:*** | ASta |
| ***Chem:*** | MSG#3 - White mineral oil |
| ***Chem (fr):*** | EMG#3 - Vaseline liquide |
| ***Quantity:*** | 2.475 |
| ***Unit:*** | tonnes |
| ***Basis of Estimate Cd:*** | O |
| ***Basis of Estimate Desc:*** | O- Engineering Estimates |

| | |
|---|---|
| ***Category Type ID:*** | 1 |
| ***Category Type Desc:*** | Stack / Point |
| ***Category Type Desc (fr):*** | Rejets de cheminée ou ponctuels |
| ***Grouping:*** | Total Air |
| ***Trans Code:*** | ASta |
| ***Chem:*** | Aluminum (fume or dust) |
| ***Chem (fr):*** | Aluminium (fumée ou poussière) |
| ***Quantity:*** | 45.911 |
| ***Unit:*** | tonnes |
| ***Basis of Estimate Cd:*** | E2 |
| ***Basis of Estimate Desc:*** | E2- Published Emission Factors - In use from 2003 and onward |

| | | | | | |
|---|---|---|---|---|---|
| 256 | *58 of 92* | *E/173.0* | *109.8 / 0.00* | ***TOWER AUTOMOTIVE***<br>***158 STERLING ROAD NOT AVAILABLE***<br>***TORONTO ON M6R2B8*** | ***NPRI*** |

| | | | |
|---|---|---|---|
| ***NPRI ID:*** | 3141 | ***Org ID:*** | 69971 |
| ***Other ID:*** | * | ***Submit Date:*** | 5/29/2007 |
| ***No Other ID:*** | | ***Last Modified:*** | 5/29/2015 3:28:24 PM |
| ***Track ID:*** | 45084 | ***Contact ID:*** | 208740 |
| ***Report ID:*** | 103694 | ***Cont Type:*** | MED |
| ***Report Type:*** | NPRI | ***Contact Title:*** | |
| ***Rpt Type ID:*** | 1 | ***Cont First Name:*** | RON |
| ***Report Year:*** | 2006 | ***Cont Last Name:*** | HENDERSON |
| ***Not-Current Rpt?:*** | No | ***Contact Position:*** | DIRECTOR, GLOBAL ENVIRONMENTAL, HEALTH & SAFETY |
| ***Yr of Last Filed Rpt:*** | 2006 | ***Contact Fax:*** | 2486756483 |
| ***Fac ID:*** | 113858 | ***Contact Ph.:*** | 2486756406 |
| ***Fac Name:*** | TOWER AUTOMOTIVE OPERATING AS | ***Cont Area Code:*** | 248 |

| | | | |
|---|---|---|---|
| | ALGOODS | | |
| ***Fac Address1:*** | 158 STERLING ROAD | ***Contact Tel.:*** | 86756406 |
| ***Fac Address2:*** | NOT AVAILABLE | ***Contact Ext.:*** | |
| ***Fac Postal Zip:*** | M6R2B8 | ***Cont Fax Area Cde:*** | 248 |
| ***Facility Lat:*** | 43.6531 | ***Contact Fax:*** | 86756483 |
| ***Facility Long:*** | -79.445 | ***Contact Email:*** | HENDERSON.RON@TOWERAUTOMOTIVE.COM |
| ***DLS (Last Filed Rpt):*** | | ***Latitude:*** | 43.6531 |
| ***Facility DLS:*** | | ***Longitude:*** | -79.445 |
| ***Datum:*** | 1983 | ***UTM Zone:*** | |
| ***Facility Cmnts:*** | Fals | ***UTM Northing:*** | |
| ***URL:*** | www.towerautomotive.com | ***UTM Easting:*** | |
| ***No of Empl.:*** | 150 | ***Waste Streams:*** | True¿ |
| ***Parent Co.:*** | Y | ***No Streams:*** | |
| ***No Parent Co.:*** | 1 | ***Waste Off Sites:*** | Fals |
| ***Pollut Prev Cmnts:*** | False | ***No Off Sites:*** | 2.00 |
| ***Stacks:*** | True | ***Shutdown:*** | |
| ***No of Stacks:*** | | ***No of Shutdown:*** | |
| ***Canadian SIC Code (2 digit):*** | | | |
| ***Canadian SIC Code:*** | | | |
| ***SIC Code Description:*** | | | |
| ***American SIC Code:*** | | | |
| ***NAICS Code (2 digit):*** | 33 | | |
| ***NAICS 2 Description:*** | Manufacturing | | |
| ***NAICS Code (4 digit):*** | 3313 | | |
| ***NAICS 4 Description:*** | Alumina and aluminum production and processing | | |
| ***NAICS Code (6 digit):*** | 331317 | | |
| ***NAICS 6 Description:*** | Aluminum rolling, drawing, extruding and alloying | | |

***Substance Release Report***

| | |
|---|---|
| ***Category Type ID:*** | 13 |
| ***Category Type Desc:*** | All Media |
| ***Category Type Desc (fr):*** | Rejets à tous les médias |
| ***Grouping:*** | Total All Media<1t |
| ***Trans Code:*** | |
| ***Chem:*** | Dioxins and furans - total |
| ***Chem (fr):*** | Dioxines et furanes - totales |
| ***Quantity:*** | 0 |
| ***Unit:*** | g_teq_et |
| ***Basis of Estimate Cd:*** | |
| ***Basis of Estimate Desc:*** | |

| | |
|---|---|
| ***Category Type ID:*** | 13 |
| ***Category Type Desc:*** | All Media |
| ***Category Type Desc (fr):*** | Rejets à tous les médias |
| ***Grouping:*** | Total All Media<1t |
| ***Trans Code:*** | |
| ***Chem:*** | MSG#3 - White mineral oil |
| ***Chem (fr):*** | EMG#3 - Vaseline liquide |
| ***Quantity:*** | .957 |
| ***Unit:*** | tonnes |
| ***Basis of Estimate Cd:*** | |
| ***Basis of Estimate Desc:*** | |

| | |
|---|---|
| ***Category Type ID:*** | 13 |
| ***Category Type Desc:*** | All Media |
| ***Category Type Desc (fr):*** | Rejets à tous les médias |
| ***Grouping:*** | Total All Media<1t |
| ***Trans Code:*** | |
| ***Chem:*** | Hexachlorobenzene |
| ***Chem (fr):*** | Hexachlorobenzène |
| ***Quantity:*** | 0 |
| ***Unit:*** | grams |
| ***Basis of Estimate Cd:*** | |

**Basis of Estimate Desc:**

**Category Type ID:** 1
**Category Type Desc:** Stack / Point
**Category Type Desc (fr):** Rejets de cheminée ou ponctuels
**Grouping:** Total Air
**Trans Code:** ASta
**Chem:** PM10 - Particulate Matter <= 10 Microns
**Chem (fr):** PM10 - Matière particulaire <= 10 microns
**Quantity:** 9.161
**Unit:** tonnes
**Basis of Estimate Cd:** E2
**Basis of Estimate Desc:** E2- Published Emission Factors - In use from 2003 and onward

**Category Type ID:** 1
**Category Type Desc:** Stack / Point
**Category Type Desc (fr):** Rejets de cheminée ou ponctuels
**Grouping:** Total Air
**Trans Code:** ASta
**Chem:** Aluminum (fume or dust)
**Chem (fr):** Aluminium (fumée ou poussière)
**Quantity:** 10.516
**Unit:** tonnes
**Basis of Estimate Cd:** E2
**Basis of Estimate Desc:** E2- Published Emission Factors - In use from 2003 and onward

**Category Type ID:** 1
**Category Type Desc:** Stack / Point
**Category Type Desc (fr):** Rejets de cheminée ou ponctuels
**Grouping:** Total Air
**Trans Code:** ASta
**Chem:** PM2.5 - Particulate Matter <= 2.5 Microns
**Chem (fr):** PM2,5 - Matière particulaire <= 2,5 microns
**Quantity:** 7.722
**Unit:** tonnes
**Basis of Estimate Cd:** E2
**Basis of Estimate Desc:** E2- Published Emission Factors - In use from 2003 and onward

---

| 256 | 59 of 92 | E/173.0 | 109.8 / 0.00 | Alcan Inc.<br>158 Sterling Road Toronto Ontario Toronto<br>ON | EBR |
|---|---|---|---|---|---|

**EBR Registry No:** IA03E1532
**Ministry Ref No:** 4586-5RRPG9
**Notice Type:** Instrument Decision
**Notice Stage:**
**Notice Date:** February 06, 2004
**Proposal Date:** October 30, 2003
**Year:** 2003
**Decision Posted:**
**Exception Posted:**
**Section:**
**Act 1:**
**Act 2:**
**Site Location Map:**
**Instrument Type:** (EPA s. 9) - Approval for discharge into the natural environment other than water (i.e. Air)
**Off Instrument Name:**
**Posted By:**
**Company Name:** Alcan Inc.
**Site Address:**
**Location Other:**
**Proponent Name:**
**Proponent Address:** 2700 Matheson Boulevard East, Suite #600, Mississauga Ontario, L4W 5H7
**Comment Period:**
**URL:**

**Site Location Details:**

158 Sterling Road Toronto Ontario Toronto

| Map Key | Number of Records | Direction/ Distance (m) | Elev/Diff (m) | Site | DB |
|---|---|---|---|---|---|

| 256 | 60 of 92 | E/173.0 | 109.8 / 0.00 | Alcan Inc.<br>158 Sterling Road Toronto Ontario CITY OF TORONTO<br>ON | PTTW |
|---|---|---|---|---|---|

| | | | |
|---|---|---|---|
| **EBR Registry No:** | IA05E1552 | **Decision Posted:** | |
| **Ministry Ref No:** | 7217-6GMHM2 | **Exception Posted:** | |
| **Notice Type:** | Instrument Decision | **Section:** | |
| **Notice Stage:** | | **Act 1:** | |
| **Notice Date:** | December 29, 2005 | **Act 2:** | |
| **Proposal Date:** | October 04, 2005 | **Site Location Map:** | |
| **Year:** | 2005 | | |
| **Instrument Type:** | (OWRA s. 34) - Permit to Take Water | | |
| **Off Instrument Name:** | | | |
| **Posted By:** | | | |
| **Company Name:** | Alcan Inc. | | |
| **Site Address:** | | | |
| **Location Other:** | | | |
| **Proponent Name:** | | | |
| **Proponent Address:** | 158 Sterling Road, Toronto Ontario, M6R 2B8 | | |
| **Comment Period:** | | | |
| **URL:** | | | |

**Site Location Details:**

158 Sterling Road Toronto Ontario CITY OF TORONTO

| 256 | 61 of 92 | E/173.0 | 109.8 / 0.00 | Algoods Inc.<br>158 Sterling Road Toronto Ontario Toronto<br>ON | EBR |
|---|---|---|---|---|---|

| | | | |
|---|---|---|---|
| **EBR Registry No:** | IA06E0007 | **Decision Posted:** | |
| **Ministry Ref No:** | 1176-6KAPEH | **Exception Posted:** | |
| **Notice Type:** | Instrument Decision | **Section:** | |
| **Notice Stage:** | | **Act 1:** | |
| **Notice Date:** | June 10, 2008 | **Act 2:** | |
| **Proposal Date:** | January 03, 2006 | **Site Location Map:** | |
| **Year:** | 2006 | | |
| **Instrument Type:** | (EPA s. 9) - Approval for discharge into the natural environment other than water (i.e. Air) | | |
| **Off Instrument Name:** | | | |
| **Posted By:** | | | |
| **Company Name:** | Algoods Inc. | | |
| **Site Address:** | | | |
| **Location Other:** | | | |
| **Proponent Name:** | | | |
| **Proponent Address:** | 158 Sterling Road, Toronto Ontario, M6R 2B8 | | |
| **Comment Period:** | | | |
| **URL:** | | | |

**Site Location Details:**

158 Sterling Road Toronto Ontario Toronto

| 256 | 62 of 92 | E/173.0 | 109.8 / 0.00 | TOWER AUTOMOTIVE<br>158 STERLING Road<br>Toronto ON M6R2B8 | NPRI |
|---|---|---|---|---|---|

| | | | |
|---|---|---|---|
| **NPRI ID:** | 7100003141 | **Org ID:** | |
| **Other ID:** | * | **Submit Date:** | |

| | | | |
|---|---|---|---|
| **No Other ID:** | | **Last Modified:** | |
| **Track ID:** | | **Contact ID:** | |
| **Report ID:** | | **Cont Type:** | MED |
| **Report Type:** | | **Contact Title:** | |
| **Rpt Type ID:** | | **Cont First Name:** | |
| **Report Year:** | 2007 | **Cont Last Name:** | |
| **Not-Current Rpt?:** | | **Contact Position:** | |
| **Yr of Last Filed Rpt:** | | **Contact Fax:** | |
| **Fac ID:** | | **Contact Ph.:** | |
| **Fac Name:** | TOWER AUTOMOTIVE OPERATING AS ALGOODS | **Cont Area Code:** | |
| **Fac Address1:** | | **Contact Tel.:** | |
| **Fac Address2:** | | **Contact Ext.:** | |
| **Fac Postal Zip:** | | **Cont Fax Area Cde:** | |
| **Facility Lat:** | | **Contact Fax:** | |
| **Facility Long:** | | **Contact Email:** | |
| **DLS (Last Filed Rpt):** | | **Latitude:** | |
| **Facility DLS:** | | **Longitude:** | |
| **Datum:** | | **UTM Zone:** | |
| **Facility Cmnts:** | False | **UTM Northing:** | |
| **URL:** | www.towerautomotive.com | **UTM Easting:** | |
| **No of Empl.:** | 0 | **Waste Streams:** | True¿ |
| **Parent Co.:** | * | **No Streams:** | |
| **No Parent Co.:** | | **Waste Off Sites:** | True¿ |
| **Pollut Prev Cmnts:** | False | **No Off Sites:** | |
| **Stacks:** | True | **Shutdown:** | |
| **No of Stacks:** | | **No of Shutdown:** | |
| **Canadian SIC Code (2 digit):** | | | |
| **Canadian SIC Code:** | | | |
| **SIC Code Description:** | | | |
| **American SIC Code:** | | | |
| **NAICS Code (2 digit):** | | | |
| **NAICS 2 Description:** | | | |
| **NAICS Code (4 digit):** | | | |
| **NAICS 4 Description:** | | | |
| **NAICS Code (6 digit):** | | | |
| **NAICS 6 Description:** | | | |

| | | | | | |
|---|---|---|---|---|---|
| 256 | *63 of 92* | *E/173.0* | *109.8 / 0.00* | ***ALGOODS INC***<br>***158 STERLING ROAD***<br>***TORONTO ON M6R 2B8*** | ***NPCB*** |

| | |
|---|---|
| **Company Code:** | F0764 |
| **Industry:** | UNDEFINED |
| **Site Status:** | |
| **Transaction Date:** | |
| **Inspection Date:** | |

***--Details--***

| | |
|---|---|
| **Label:** | F076400 |
| **Serial No.:** | |
| **PCB Type/Code:** | MINERAL OIL/UNKNOWN |
| **Location:** | |
| **Item/State:** | BARREL MINERAL OIL/FULL |
| **No. of Items:** | 4 |
| **Manufacturer:** | |
| **Status:** | STORED FOR DISPOSAL |
| **Contents:** | 560 KG |

| | | | | | |
|---|---|---|---|---|---|
| 256 | *64 of 92* | *E/173.0* | *109.8 / 0.00* | ***TOWER AUTOMOTIVE (WAS ALGOODS INC/ALCAN ALUMINIUM LIMITED)***<br>***(ENTER OFFICES NOW AT 164 STERLING) 158*** | ***NPCB*** |

| Map Key | Number of Records | Direction/ Distance (m) | Elev/Diff (m) | Site | DB |
|---|---|---|---|---|---|
| | | | | STERLING RD.<br>TORONTO ON M6R 2B8 | |

**Company Code:** O0635
**Industry:** METAL REFINING
**Site Status:** STORAGE ONLY (NON FEDERAL)
**Transaction Date:** 9/29/1993
**Inspection Date:** 5/23/2001

**--Details--**
**Label:** DO80024
**Serial No.:**
**PCB Type/Code:** MINERAL OIL/LOW
**Location:**
**Item/State:** CTNR MINERAL OIL/FULL
**No. of Items:** 3
**Manufacturer:**
**Status:** STORED FOR DISPOSAL
**Contents:** 1206 L

---

| 256 | 65 of 92 | E/173.0 | 109.8 / 0.00 | ALCAN Inc.<br>158 Sterling Road<br>Toronto ON M6R 2B8 | GEN |
|---|---|---|---|---|---|

**Generator No:** ON4541991
**SIC Code:** 336370 332118
**SIC Description:** Motor Vehicle Metal Stamping, Stamping
**Approval Years:** 07,08
**PO Box No:**
**Country:**

**Status:**
**Co Admin:**
**Choice of Contact:**
**Phone No Admin:**
**Contam. Facility:**
**MHSW Facility:**

**Detail(s)**

**Waste Class:** 150
**Waste Class Desc:** INERT INORGANIC WASTES

**Waste Class:** 241
**Waste Class Desc:** HALOGENATED SOLVENTS

**Waste Class:** 243
**Waste Class Desc:** PCB'S

**Waste Class:** 251
**Waste Class Desc:** OIL SKIMMINGS & SLUDGES

---

| 256 | 66 of 92 | E/173.0 | 109.8 / 0.00 | Alcan Inc.<br>158 Sterling Road<br>Toronto ON M6R 2B8 | CA |
|---|---|---|---|---|---|

**Certificate #:** 0180-5QBJWR
**Application Year:** 2003
**Issue Date:** 8/11/2003
**Approval Type:** Air
**Status:** Revoked and/or Replaced
**Application Type:**
**Client Name:**
**Client Address:**
**Client City:**
**Client Postal Code:**
**Project Description:**
**Contaminants:**
**Emission Control:**

| Map Key | Number of Records | Direction/ Distance (m) | Elev/Diff (m) | Site | DB |
|---|---|---|---|---|---|
| 256 | 67 of 92 | E/173.0 | 109.8 / 0.00 | Algoods Inc.<br>158 Sterling Road<br>Toronto ON M6R 2B8 | CA |

| | |
|---|---|
| Certificate #: | 2882-65FS7V |
| Application Year: | 2004 |
| Issue Date: | 11/25/2004 |
| Approval Type: | Air |
| Status: | Revoked and/or Replaced |
| Application Type: | |
| Client Name: | |
| Client Address: | |
| Client City: | |
| Client Postal Code: | |
| Project Description: | |
| Contaminants: | |
| Emission Control: | |

| | | | | | |
|---|---|---|---|---|---|
| 256 | 68 of 92 | E/173.0 | 109.8 / 0.00 | Alcan Inc.<br>158 Sterling Road<br>Toronto ON M6R 2B8 | CA |

| | |
|---|---|
| Certificate #: | 4084-5VLKXR |
| Application Year: | 2004 |
| Issue Date: | 1/30/2004 |
| Approval Type: | Air |
| Status: | Approved |
| Application Type: | |
| Client Name: | |
| Client Address: | |
| Client City: | |
| Client Postal Code: | |
| Project Description: | |
| Contaminants: | |
| Emission Control: | |

| | | | | | |
|---|---|---|---|---|---|
| 256 | 69 of 92 | E/173.0 | 109.8 / 0.00 | Algoods Inc.<br>158 Sterling Road<br>Toronto ON M6R 2B8 | CA |

| | |
|---|---|
| Certificate #: | 9360-6R6R38 |
| Application Year: | 2006 |
| Issue Date: | 7/6/2006 |
| Approval Type: | Air |
| Status: | Approved |
| Application Type: | |
| Client Name: | |
| Client Address: | |
| Client City: | |
| Client Postal Code: | |
| Project Description: | |
| Contaminants: | |
| Emission Control: | |

| | | | | | |
|---|---|---|---|---|---|
| 256 | 70 of 92 | E/173.0 | 109.8 / 0.00 | Rio Tinto ALCAN Inc.<br>158 Sterling Road<br>Toronto ON M6R 2B8 | GEN |

| | | | |
|---|---|---|---|
| **Generator No:** | ON4541991 | **Status:** | |
| **SIC Code:** | 336370, 332118 | **Co Admin:** | |
| **SIC Description:** | Motor Vehicle Metal Stamping, Stamping | **Choice of Contact:** | |
| **Approval Years:** | 2009 | **Phone No Admin:** | |
| **PO Box No:** | | **Contam. Facility:** | |
| **Country:** | | **MHSW Facility:** | |

**Detail(s)**

**Waste Class:** 243
**Waste Class Desc:** PCBS

**Waste Class:** 150
**Waste Class Desc:** INERT INORGANIC WASTES

**Waste Class:** 241
**Waste Class Desc:** HALOGENATED SOLVENTS

**Waste Class:** 251
**Waste Class Desc:** OIL SKIMMINGS & SLUDGES

---

| Map Key | Number of Records | Direction/ Distance (m) | Elev/Diff (m) | Site | DB |
|---|---|---|---|---|---|
| 256 | 71 of 92 | E/173.0 | 109.8 / 0.00 | **Rio Tinto ALCAN Inc.**<br>**158 Sterling Road**<br>**Toronto ON M6R 2B8** | GEN |

| | | | |
|---|---|---|---|
| **Generator No:** | ON4541991 | **Status:** | |
| **SIC Code:** | 336370, 332118 | **Co Admin:** | |
| **SIC Description:** | Motor Vehicle Metal Stamping, Stamping | **Choice of Contact:** | |
| **Approval Years:** | 2010 | **Phone No Admin:** | |
| **PO Box No:** | | **Contam. Facility:** | |
| **Country:** | | **MHSW Facility:** | |

**Detail(s)**

**Waste Class:** 243
**Waste Class Desc:** PCBS

**Waste Class:** 150
**Waste Class Desc:** INERT INORGANIC WASTES

**Waste Class:** 241
**Waste Class Desc:** HALOGENATED SOLVENTS

**Waste Class:** 251
**Waste Class Desc:** OIL SKIMMINGS & SLUDGES

---

| Map Key | Number of Records | Direction/ Distance (m) | Elev/Diff (m) | Site | DB |
|---|---|---|---|---|---|
| 256 | 72 of 92 | E/173.0 | 109.8 / 0.00 | **Rio Tinto ALCAN Inc.**<br>**158 Sterling Road**<br>**Toronto ON M6R 2B8** | GEN |

| | | | |
|---|---|---|---|
| **Generator No:** | ON4541991 | **Status:** | |
| **SIC Code:** | 336370, 332118 | **Co Admin:** | |
| **SIC Description:** | Motor Vehicle Metal Stamping, Stamping | **Choice of Contact:** | |
| **Approval Years:** | 2011 | **Phone No Admin:** | |
| **PO Box No:** | | **Contam. Facility:** | |
| **Country:** | | **MHSW Facility:** | |

**Detail(s)**

**Waste Class:** 251
**Waste Class Desc:** OIL SKIMMINGS & SLUDGES

**Waste Class:** 241
**Waste Class Desc:** HALOGENATED SOLVENTS

**Waste Class:** 150
**Waste Class Desc:** INERT INORGANIC WASTES

**Waste Class:** 243
**Waste Class Desc:** PCBS

---

**256** | **73 of 92** | **E/173.0** | **109.8 / 0.00** | **unknown<UNOFFICIAL>**
**158 Sterling Road**
**Toronto ON** | **SPL**

| | | | |
|---|---|---|---|
| **Ref No:** | 2755-8YYJBX | **Discharger Report:** | |
| **Site No:** | | **Material Group:** | |
| **Incident Dt:** | 11-OCT-12 | **Health/Env Conseq:** | |
| **Year:** | | **Client Type:** | |
| **Incident Cause:** | Overflow/Surcharge | **Sector Type:** | Other |
| **Incident Event:** | | **Agency Involved:** | |
| **Contaminant Code:** | 44 | **Nearest Watercourse:** | |
| **Contaminant Name:** | GREY WATER | **Site Address:** | 158 Sterling Road |
| **Contaminant Limit 1:** | | **Site District Office:** | |
| **Contam Limit Freq 1:** | | **Site Postal Code:** | |
| **Contaminant UN No 1:** | | **Site Region:** | |
| **Environment Impact:** | Not Anticipated | **Site Municipality:** | Toronto |
| **Nature of Impact:** | Soil Contamination | **Site Lot:** | |
| **Receiving Medium:** | | **Site Conc:** | |
| **Receiving Env:** | | **Northing:** | |
| **MOE Response:** | | **Easting:** | |
| **Dt MOE Arvl on Scn:** | | **Site Geo Ref Accu:** | |
| **MOE Reported Dt:** | 11-OCT-12 | **Site Map Datum:** | |
| **Dt Document Closed:** | | **SAC Action Class:** | Land Spills |
| **Incident Reason:** | Equipment Failure | **Source Type:** | |

**Site Name:** commercial site / brownfield remediation site<UNOFFICIAL>
**Site County/District:**
**Site Geo Ref Meth:**
**Incident Summary:** Tervita: ~ 200 L pre trtd wtr to ground; cntnd & clng
**Contaminant Qty:** 0 other - see incident description

---

**256** | **74 of 92** | **E/173.0** | **109.8 / 0.00** | **Rio Tinto ALCAN Inc.**
**158 Sterling Road**
**Toronto ON M6R 2B8** | **GEN**

| | | | |
|---|---|---|---|
| **Generator No:** | ON4541991 | **Status:** | |
| **SIC Code:** | 336370, 332118 | **Co Admin:** | |
| **SIC Description:** | Motor Vehicle Metal Stamping, Stamping | **Choice of Contact:** | |
| **Approval Years:** | 2012 | **Phone No Admin:** | |
| **PO Box No:** | | **Contam. Facility:** | |
| **Country:** | | **MHSW Facility:** | |

***Detail(s)***

**Waste Class:** 243
**Waste Class Desc:** PCBS

**Waste Class:** 150
**Waste Class Desc:** INERT INORGANIC WASTES

**Waste Class:** 241
**Waste Class Desc:** HALOGENATED SOLVENTS

**Waste Class:** 251

| Map Key | Number of Records | Direction/ Distance (m) | Elev/Diff (m) | Site | DB |
|---|---|---|---|---|---|

**Waste Class Desc:** OIL SKIMMINGS & SLUDGES

---

**256** | **75 of 92** | **E/173.0** | **109.8 / 0.00** | **Rio Tinto ALCAN Inc.**
**158 Sterling Road**
**Toronto ON** | **GEN**

**Generator No:** ON4541991
**SIC Code:** 336370, 332118
**SIC Description:** MOTOR VEHICLE METAL STAMPING, STAMPING
**Approval Years:** 2013
**PO Box No:**
**Country:**

**Status:**
**Co Admin:**
**Choice of Contact:**
**Phone No Admin:**
**Contam. Facility:**
**MHSW Facility:**

**Detail(s)**

**Waste Class:** 150
**Waste Class Desc:** INERT INORGANIC WASTES

**Waste Class:** 251
**Waste Class Desc:** OIL SKIMMINGS & SLUDGES

**Waste Class:** 112
**Waste Class Desc:** ACID WASTE - HEAVY METALS

**Waste Class:** 243
**Waste Class Desc:** PCBS

**Waste Class:** 241
**Waste Class Desc:** HALOGENATED SOLVENTS

---

**256** | **76 of 92** | **E/173.0** | **109.8 / 0.00** | **158 Sterling Rd**
**Toronto ON M6R2B7** | **EHS**

**Order No:** 20160125124
**Status:** C
**Report Type:** Standard Report
**Report Date:** 26-JAN-16
**Date Received:** 25-JAN-16
**Previous Site Name:** Algoods Ltd
**Lot/Building Size:**
**Additional Info Ordered:**

**Nearest Intersection:**
**Municipality:** Toronto
**Client Prov/State:** QC
**Search Radius (km):** .25
**X:** -79.445966
**Y:** 43.654598

---

**256** | **77 of 92** | **E/173.0** | **109.8 / 0.00** | **Alcan Inc.**
**158 Sterling Road**
**Toronto ON L4W 5H7** | **ECA**

**Approval No:** 0180-5QBJWR
**Approval Date:** 2003-08-11
**Status:** Revoked and/or Replaced
**Record Type:** ECA
**Link Source:** IDS
**SWP Area Name:** Toronto
**Approval Type:** ECA-AIR
**Project Type:** AIR
**Business Name:** Alcan Inc.
**Address:** 158 Sterling Road
**Full Address:**
**Full PDF Link:** https://www.accessenvironment.ene.gov.on.ca/instruments/1258-5MCLHD-14.pdf
**PDF Site Location:**

**MOE District:** Metro Toronto
**City:**
**Longitude:** -79.44592
**Latitude:** 43.655132
**Geometry X:**
**Geometry Y:**

| Map Key | Number of Records | Direction/ Distance (m) | Elev/Diff (m) | Site | DB |
|---|---|---|---|---|---|
| 256 | 78 of 92 | E/173.0 | 109.8 / 0.00 | **Algoods Inc.**<br>**158 Sterling Road**<br>**Toronto ON M6R 2B8** | ECA |

| | | | |
|---|---|---|---|
| **Approval No:** | 2882-65FS7V | **MOE District:** | Metro Toronto |
| **Approval Date:** | 2004-11-25 | **City:** | |
| **Status:** | Revoked and/or Replaced | **Longitude:** | -79.44308 |
| **Record Type:** | ECA | **Latitude:** | 43.65113 |
| **Link Source:** | IDS | **Geometry X:** | |
| **SWP Area Name:** | Toronto | **Geometry Y:** | |
| **Approval Type:** | ECA-AIR | | |
| **Project Type:** | AIR | | |
| **Business Name:** | Algoods Inc. | | |
| **Address:** | 158 Sterling Road | | |
| **Full Address:** | | | |
| **Full PDF Link:** | https://www.accessenvironment.ene.gov.on.ca/instruments/8034-5FEHSY-14.pdf | | |
| **PDF Site Location:** | | | |

| Map Key | Number of Records | Direction/ Distance (m) | Elev/Diff (m) | Site | DB |
|---|---|---|---|---|---|
| 256 | 79 of 92 | E/173.0 | 109.8 / 0.00 | **Alcan Inc.**<br>**158 Sterling Road**<br>**Toronto ON L4W 5H7** | ECA |

| | | | |
|---|---|---|---|
| **Approval No:** | 4084-5VLKXR | **MOE District:** | Metro Toronto |
| **Approval Date:** | 2004-01-30 | **City:** | |
| **Status:** | Approved | **Longitude:** | -79.44592 |
| **Record Type:** | ECA | **Latitude:** | 43.655132 |
| **Link Source:** | IDS | **Geometry X:** | |
| **SWP Area Name:** | Toronto | **Geometry Y:** | |
| **Approval Type:** | ECA-AIR | | |
| **Project Type:** | AIR | | |
| **Business Name:** | Alcan Inc. | | |
| **Address:** | 158 Sterling Road | | |
| **Full Address:** | | | |
| **Full PDF Link:** | https://www.accessenvironment.ene.gov.on.ca/instruments/4586-5RRPG9-14.pdf | | |
| **PDF Site Location:** | | | |

| Map Key | Number of Records | Direction/ Distance (m) | Elev/Diff (m) | Site | DB |
|---|---|---|---|---|---|
| 256 | 80 of 92 | E/173.0 | 109.8 / 0.00 | **Algoods Inc.**<br>**158 Sterling Road**<br>**Toronto ON M6R 2B8** | ECA |

| | | | |
|---|---|---|---|
| **Approval No:** | 2115-4Y4SYS | **MOE District:** | Metro Toronto |
| **Approval Date:** | 2001-07-13 | **City:** | |
| **Status:** | Revoked and/or Replaced | **Longitude:** | -79.44308 |
| **Record Type:** | ECA | **Latitude:** | 43.65113 |
| **Link Source:** | IDS | **Geometry X:** | |
| **SWP Area Name:** | Toronto | **Geometry Y:** | |
| **Approval Type:** | ECA-AIR | | |
| **Project Type:** | AIR | | |
| **Business Name:** | Algoods Inc. | | |
| **Address:** | 158 Sterling Road | | |
| **Full Address:** | | | |
| **Full PDF Link:** | https://www.accessenvironment.ene.gov.on.ca/instruments/0348-4WMLM6-14.pdf | | |
| **PDF Site Location:** | | | |

| Map Key | Number of Records | Direction/ Distance (m) | Elev/Diff (m) | Site | DB |
|---|---|---|---|---|---|
| 256 | 81 of 92 | E/173.0 | 109.8 / 0.00 | **Algoods Inc.**<br>**158 Sterling Road**<br>**Toronto ON M6R 2B8** | ECA |

| | | | |
|---|---|---|---|
| **Approval No:** | 9360-6R6R38 | **MOE District:** | Metro Toronto |
| **Approval Date:** | 2006-07-06 | **City:** | |

| | | | |
|---|---|---|---|
| **Status:** | Approved | **Longitude:** | -79.44308 |
| **Record Type:** | ECA | **Latitude:** | 43.65113 |
| **Link Source:** | IDS | **Geometry X:** | |
| **SWP Area Name:** | Toronto | **Geometry Y:** | |
| **Approval Type:** | ECA-AIR | | |
| **Project Type:** | AIR | | |
| **Business Name:** | Algoods Inc. | | |
| **Address:** | 158 Sterling Road | | |
| **Full Address:** | | | |
| **Full PDF Link:** | https://www.accessenvironment.ene.gov.on.ca/instruments/2003-6A4LST-14.pdf | | |
| **PDF Site Location:** | | | |

---

**256** | **82 of 92** | **E/173.0** | **109.8 / 0.00** | **Alcan Inc.**
**158 Sterling Road**
**Toronto ON L4W 5H7** | **ECA**

| | | | |
|---|---|---|---|
| **Approval No:** | 3411-5D6J9H | **MOE District:** | Metro Toronto |
| **Approval Date:** | 2002-08-23 | **City:** | |
| **Status:** | Revoked and/or Replaced | **Longitude:** | -79.44592 |
| **Record Type:** | ECA | **Latitude:** | 43.655132 |
| **Link Source:** | IDS | **Geometry X:** | |
| **SWP Area Name:** | Toronto | **Geometry Y:** | |
| **Approval Type:** | ECA-AIR | | |
| **Project Type:** | AIR | | |
| **Business Name:** | Alcan Inc. | | |
| **Address:** | 158 Sterling Road | | |
| **Full Address:** | | | |
| **Full PDF Link:** | https://www.accessenvironment.ene.gov.on.ca/instruments/8031-5B9QUH-14.pdf | | |
| **PDF Site Location:** | | | |

---

**256** | **83 of 92** | **E/173.0** | **109.8 / 0.00** | **Rio Tinto ALCAN Inc.**
**158 Sterling Road**
**Toronto ON M6R2B8** | **GEN**

| | | | |
|---|---|---|---|
| **Generator No:** | ON4541991 | **Status:** | |
| **SIC Code:** | 336370, 332118 | **Co Admin:** | Ramon Manalaysay |
| **SIC Description:** | MOTOR VEHICLE METAL STAMPING, STAMPING | **Choice of Contact:** | CO_ADMIN |
| **Approval Years:** | 2016 | **Phone No Admin:** | 9055682929 Ext. |
| **PO Box No:** | | **Contam. Facility:** | No |
| **Country:** | Canada | **MHSW Facility:** | No |

***Detail(s)***

| | |
|---|---|
| **Waste Class:** | 150 |
| **Waste Class Desc:** | INERT INORGANIC WASTES |
| **Waste Class:** | 112 |
| **Waste Class Desc:** | ACID WASTE - HEAVY METALS |
| **Waste Class:** | 241 |
| **Waste Class Desc:** | HALOGENATED SOLVENTS |
| **Waste Class:** | 251 |
| **Waste Class Desc:** | OIL SKIMMINGS & SLUDGES |
| **Waste Class:** | 243 |
| **Waste Class Desc:** | PCBS |

---

**256** | **84 of 92** | **E/173.0** | **109.8 / 0.00** | **Delsan-AIM** | **GEN**

***158 Sterling Road***
***TORONTO ON M6R 2B2***

| | | | |
|---|---|---|---|
| ***Generator No:*** | ON3149666 | ***Status:*** | |
| ***SIC Code:*** | 238990 | ***Co Admin:*** | |
| ***SIC Description:*** | ALL OTHER SPECIALTY TRADE CONTRACTORS | ***Choice of Contact:*** | CO_OFFICIAL |
| ***Approval Years:*** | 2016 | ***Phone No Admin:*** | |
| ***PO Box No:*** | | ***Contam. Facility:*** | No |
| ***Country:*** | Canada | ***MHSW Facility:*** | No |

***Detail(s)***

***Waste Class:*** 251
***Waste Class Desc:*** OIL SKIMMINGS & SLUDGES

---

**256** ***85 of 92*** ***E/173.0*** ***109.8 / 0.00*** ***GEN***

***Rio Tinto ALCAN Inc.***
***158 Sterling Road***
***Toronto ON M6R2B8***

| | | | |
|---|---|---|---|
| ***Generator No:*** | ON4541991 | ***Status:*** | |
| ***SIC Code:*** | 336370, 332118 | ***Co Admin:*** | Ramon Manalaysay |
| ***SIC Description:*** | MOTOR VEHICLE METAL STAMPING, STAMPING | ***Choice of Contact:*** | CO_ADMIN |
| ***Approval Years:*** | 2015 | ***Phone No Admin:*** | 9055682929 Ext. |
| ***PO Box No:*** | | ***Contam. Facility:*** | No |
| ***Country:*** | Canada | ***MHSW Facility:*** | No |

***Detail(s)***

***Waste Class:*** 251
***Waste Class Desc:*** OIL SKIMMINGS & SLUDGES

***Waste Class:*** 243
***Waste Class Desc:*** PCBS

***Waste Class:*** 241
***Waste Class Desc:*** HALOGENATED SOLVENTS

***Waste Class:*** 112
***Waste Class Desc:*** ACID WASTE - HEAVY METALS

***Waste Class:*** 150
***Waste Class Desc:*** INERT INORGANIC WASTES

---

**256** ***86 of 92*** ***E/173.0*** ***109.8 / 0.00*** ***GEN***

***Rio Tinto ALCAN Inc.***
***158 Sterling Road***
***Toronto ON M6R2B8***

| | | | |
|---|---|---|---|
| ***Generator No:*** | ON4541991 | ***Status:*** | |
| ***SIC Code:*** | 336370, 332118 | ***Co Admin:*** | Ramon Manalaysay |
| ***SIC Description:*** | MOTOR VEHICLE METAL STAMPING, STAMPING | ***Choice of Contact:*** | CO_ADMIN |
| ***Approval Years:*** | 2014 | ***Phone No Admin:*** | 9055682929 Ext. |
| ***PO Box No:*** | | ***Contam. Facility:*** | No |
| ***Country:*** | Canada | ***MHSW Facility:*** | No |

***Detail(s)***

***Waste Class:*** 112
***Waste Class Desc:*** ACID WASTE - HEAVY METALS

**Waste Class:** 251
**Waste Class Desc:** OIL SKIMMINGS & SLUDGES

**Waste Class:** 243
**Waste Class Desc:** PCBS

**Waste Class:** 150
**Waste Class Desc:** INERT INORGANIC WASTES

**Waste Class:** 241
**Waste Class Desc:** HALOGENATED SOLVENTS

---

**256** | **87 of 92** | **E/173.0** | **109.8 / 0.00** | **Metrolinx**
**158 Sterling Avenue**
**Toronto ON M6R2B2** | **GEN**

| | | | |
|---|---|---|---|
| **Generator No:** | ON2916128 | **Status:** | |
| **SIC Code:** | 236220 | **Co Admin:** | |
| **SIC Description:** | COMMERCIAL AND INSTITUTIONAL BUILDING CONSTRUCTION | **Choice of Contact:** | CO_OFFICIAL |
| **Approval Years:** | 2014 | **Phone No Admin:** | |
| **PO Box No:** | | **Contam. Facility:** | No |
| **Country:** | Canada | **MHSW Facility:** | No |

***Detail(s)***

**Waste Class:** 312
**Waste Class Desc:** PATHOLOGICAL WASTES

---

**256** | **88 of 92** | **E/173.0** | **109.8 / 0.00** | **Rio Tinto ALCAN Inc.**
**158 Sterling Road**
**Toronto ON M6R2B8** | **GEN**

| | | | |
|---|---|---|---|
| **Generator No:** | ON4541991 | **Status:** | Registered |
| **SIC Code:** | | **Co Admin:** | |
| **SIC Description:** | | **Choice of Contact:** | |
| **Approval Years:** | As of Dec 2018 | **Phone No Admin:** | |
| **PO Box No:** | | **Contam. Facility:** | |
| **Country:** | Canada | **MHSW Facility:** | |

***Detail(s)***

**Waste Class:** 112 C
**Waste Class Desc:** Acid solutions - containing heavy metals

**Waste Class:** 150 L
**Waste Class Desc:** Inert organic wastes

**Waste Class:** 241 H
**Waste Class Desc:** Halogenated solvents and residues

**Waste Class:** 241 L
**Waste Class Desc:** Halogenated solvents and residues

**Waste Class:** 243 D
**Waste Class Desc:** PCB

**Waste Class:** 251 L
**Waste Class Desc:** Waste oils/sludges (petroleum based)

---

**256** | **89 of 92** | **E/173.0** | **109.8 / 0.00** | **Enbridge Gas Distribution Inc.**
**158 Sterling Road** | **SPL**

***Toronto ON***

| | | | |
|---|---|---|---|
| ***Ref No:*** | 5304-ANZ2R5 | ***Discharger Report:*** | |
| ***Site No:*** | NA | ***Material Group:*** | |
| ***Incident Dt:*** | 7/5/2017 | ***Health/Env Conseq:*** | 2 - Minor Environment |
| ***Year:*** | | ***Client Type:*** | Corporation |
| ***Incident Cause:*** | | ***Sector Type:*** | Miscellaneous Industrial |
| ***Incident Event:*** | Leak/Break | ***Agency Involved:*** | |
| ***Contaminant Code:*** | 35 | ***Nearest Watercourse:*** | |
| ***Contaminant Name:*** | NATURAL GAS (METHANE) | ***Site Address:*** | 158 Sterling Road |
| ***Contaminant Limit 1:*** | | ***Site District Office:*** | Toronto - District |
| ***Contam Limit Freq 1:*** | | ***Site Postal Code:*** | |
| ***Contaminant UN No 1:*** | 1075 | ***Site Region:*** | Central |
| ***Environment Impact:*** | | ***Site Municipality:*** | Toronto |
| ***Nature of Impact:*** | | ***Site Lot:*** | |
| ***Receiving Medium:*** | | ***Site Conc:*** | |
| ***Receiving Env:*** | Air | ***Northing:*** | |
| ***MOE Response:*** | No | ***Easting:*** | |
| ***Dt MOE Arvl on Scn:*** | | ***Site Geo Ref Accu:*** | |
| ***MOE Reported Dt:*** | 7/5/2017 | ***Site Map Datum:*** | |
| ***Dt Document Closed:*** | | ***SAC Action Class:*** | TSSA - Fuel Safety Branch - Hydrocarbon Fuel Release/Spill |
| ***Incident Reason:*** | Operator/Human Error | ***Source Type:*** | Pipeline/Components |
| ***Site Name:*** | Museum<UNOFFICIAL> | | |
| ***Site County/District:*** | | | |
| ***Site Geo Ref Meth:*** | | | |
| ***Incident Summary:*** | TSSA - 1/2" IP Plastic Line, made safe - Toronto | | |
| ***Contaminant Qty:*** | 0 other - see incident description | | |

| | | | | | |
|---|---|---|---|---|---|
| 256 | ***90 of 92*** | ***E/173.0*** | ***109.8 / 0.00*** | ***Rio Tinto ALCAN Inc.***<br>***158 Sterling Road***<br>***Toronto ON M6R2B8*** | ***GEN*** |

| | | | |
|---|---|---|---|
| ***Generator No:*** | ON4541991 | ***Status:*** | Registered |
| ***SIC Code:*** | | ***Co Admin:*** | |
| ***SIC Description:*** | | ***Choice of Contact:*** | |
| ***Approval Years:*** | As of Jul 2020 | ***Phone No Admin:*** | |
| ***PO Box No:*** | | ***Contam. Facility:*** | |
| ***Country:*** | Canada | ***MHSW Facility:*** | |

***Detail(s)***

| | |
|---|---|
| ***Waste Class:*** | 241 L |
| ***Waste Class Desc:*** | Halogenated solvents and residues |
| ***Waste Class:*** | 112 C |
| ***Waste Class Desc:*** | Acid solutions - containing heavy metals |
| ***Waste Class:*** | 251 L |
| ***Waste Class Desc:*** | Waste oils/sludges (petroleum based) |
| ***Waste Class:*** | 150 L |
| ***Waste Class Desc:*** | Inert organic wastes |
| ***Waste Class:*** | 241 H |
| ***Waste Class Desc:*** | Halogenated solvents and residues |
| ***Waste Class:*** | 243 D |
| ***Waste Class Desc:*** | PCB |

| | | | | | |
|---|---|---|---|---|---|
| 256 | ***91 of 92*** | ***E/173.0*** | ***109.8 / 0.00*** | ***PIPELINE HIT 1/2"***<br>***158 STERLING RD,,TORONTO,ON,M6R 2B2,CA*** | ***PINC*** |

ON

| | | | |
|---|---|---|---|
| **Incident ID:** | | **Pipe Material:** | |
| **Incident No:** | 2112268 | **Fuel Category:** | |
| **Incident Reported Dt:** | 7/6/2017 | **Health Impact:** | |
| **Type:** | FS-Pipeline Incident | **Environment Impact:** | |
| **Status Code:** | | **Property Damage:** | |
| **Tank Status:** | Pipeline Damage Reason Est | **Service Interrupt:** | |
| **Task No:** | | **Enforce Policy:** | |
| **Spills Action Centre:** | | **Public Relation:** | |
| **Fuel Type:** | | **Pipeline System:** | |
| **Fuel Occurrence Tp:** | | **PSIG:** | |
| **Date of Occurrence:** | | **Attribute Category:** | |
| **Occurrence Start Dt:** | | **Regulator Location:** | |
| **Depth:** | | **Method Details:** | |
| **Customer Acct Name:** | PIPELINE HIT 1/2" | | |
| **Incident Address:** | 158 STERLING RD,,TORONTO,ON,M6R 2B2,CA | | |
| **Operation Type:** | | | |
| **Pipeline Type:** | | | |
| **Regulator Type:** | | | |
| **Summary:** | | | |
| **Reported By:** | | | |
| **Affiliation:** | | | |
| **Occurrence Desc:** | | | |
| **Damage Reason:** | | | |
| **Notes:** | | | |

---

| | | | | | |
|---|---|---|---|---|---|
| 256 | 92 of 92 | E/173.0 | 109.8 / 0.00 | **Rio Tinto ALCAN Inc.**<br>**158 Sterling Road**<br>**Toronto ON M6R2B8** | GEN |

| | | | |
|---|---|---|---|
| **Generator No:** | ON4541991 | **Status:** | Registered |
| **SIC Code:** | | **Co Admin:** | |
| **SIC Description:** | | **Choice of Contact:** | |
| **Approval Years:** | As of Nov 2021 | **Phone No Admin:** | |
| **PO Box No:** | | **Contam. Facility:** | |
| **Country:** | Canada | **MHSW Facility:** | |

***Detail(s)***

| | |
|---|---|
| **Waste Class:** | 243 D |
| **Waste Class Desc:** | PCB |
| **Waste Class:** | 112 C |
| **Waste Class Desc:** | Acid solutions - containing heavy metals |
| **Waste Class:** | 241 H |
| **Waste Class Desc:** | Halogenated solvents and residues |
| **Waste Class:** | 150 L |
| **Waste Class Desc:** | Inert organic wastes |
| **Waste Class:** | 251 L |
| **Waste Class Desc:** | Waste oils/sludges (petroleum based) |
| **Waste Class:** | 241 L |
| **Waste Class Desc:** | Halogenated solvents and residues |

---

| | | | | | |
|---|---|---|---|---|---|
| 257 | 1 of 3 | E/173.3 | 109.8 / 0.00 | **158 STIRLING RD.**<br>**TORONTO ON** | WWIS |

| | | | |
|---|---|---|---|
| **Well ID:** | 7322922 | **Data Entry Status:** | |

| | | | |
|---|---|---|---|
| ***Construction Date:*** | | ***Data Src:*** | |
| ***Primary Water Use:*** | | ***Date Received:*** | 11/26/2018 |
| ***Sec. Water Use:*** | | ***Selected Flag:*** | TRUE |
| ***Final Well Status:*** | 0 | ***Abandonment Rec:*** | |
| ***Water Type:*** | | ***Contractor:*** | 7424 |
| ***Casing Material:*** | | ***Form Version:*** | 7 |
| ***Audit No:*** | Z289911 | ***Owner:*** | |
| ***Tag:*** | | ***Street Name:*** | 158 STIRLING RD. |
| ***Construction Method:*** | | ***County:*** | YORK AND TORONTO |
| ***Elevation (m):*** | | ***Municipality:*** | TORONTO CITY |
| ***Elevation Reliability:*** | | ***Site Info:*** | |
| ***Depth to Bedrock:*** | | ***Lot:*** | |
| ***Well Depth:*** | | ***Concession:*** | |
| ***Overburden/Bedrock:*** | | ***Concession Name:*** | |
| ***Pump Rate:*** | | ***Easting NAD83:*** | |
| ***Static Water Level:*** | | ***Northing NAD83:*** | |
| ***Flowing (Y/N):*** | | ***Zone:*** | |
| ***Flow Rate:*** | | ***UTM Reliability:*** | |
| ***Clear/Cloudy:*** | | | |

***PDF URL (Map):***

***Additional Detail(s) (Map)***

| | |
|---|---|
| ***Well Completed Date:*** | 2018/10/26 |
| ***Year Completed:*** | 2018 |
| ***Depth (m):*** | |
| ***Latitude:*** | 43.6545775616359 |
| ***Longitude:*** | -79.445961148234 |
| ***Path:*** | |

***Bore Hole Information***

| | | | |
|---|---|---|---|
| ***Bore Hole ID:*** | 1007316307 | ***Elevation:*** | |
| ***DP2BR:*** | | ***Elevrc:*** | |
| ***Spatial Status:*** | | ***Zone:*** | 17 |
| ***Code OB:*** | | ***East83:*** | 625315.00 |
| ***Code OB Desc:*** | | ***North83:*** | 4834682.00 |
| ***Open Hole:*** | | ***Org CS:*** | UTM83 |
| ***Cluster Kind:*** | | ***UTMRC:*** | 4 |
| ***Date Completed:*** | 26-Oct-2018 00:00:00 | ***UTMRC Desc:*** | margin of error : 30 m - 100 m |
| ***Remarks:*** | | ***Location Method:*** | wwr |
| ***Elevrc Desc:*** | | | |
| ***Location Source Date:*** | | | |
| ***Improvement Location Source:*** | | | |
| ***Improvement Location Method:*** | | | |
| ***Source Revision Comment:*** | | | |
| ***Supplier Comment:*** | | | |

***Overburden and Bedrock Materials Interval***

| | |
|---|---|
| ***Formation ID:*** | 1007641684 |
| ***Layer:*** | |
| ***Color:*** | |
| ***General Color:*** | |
| ***Mat1:*** | |
| ***Most Common Material:*** | |
| ***Mat2:*** | |
| ***Mat2 Desc:*** | |
| ***Mat3:*** | |
| ***Mat3 Desc:*** | |
| ***Formation Top Depth:*** | |

***Formation End Depth:***
***Formation End Depth UOM:*** ft

***Annular Space/Abandonment Sealing Record***

***Plug ID:*** 1007641690
***Layer:*** 1
***Plug From:*** 0.0
***Plug To:*** 20.0
***Plug Depth UOM:*** ft

***Method of Construction & Well Use***

***Method Construction ID:*** 1007641689
***Method Construction Code:***
***Method Construction:***
***Other Method Construction:***

***Pipe Information***

***Pipe ID:*** 1007641683
***Casing No:*** 0
***Comment:***
***Alt Name:***

***Construction Record - Casing***

***Casing ID:*** 1007641687
***Layer:***
***Material:***
***Open Hole or Material:***
***Depth From:***
***Depth To:***
***Casing Diameter:***
***Casing Diameter UOM:*** inch
***Casing Depth UOM:*** ft

***Construction Record - Screen***

***Screen ID:*** 1007641688
***Layer:***
***Slot:***
***Screen Top Depth:***
***Screen End Depth:***
***Screen Material:***
***Screen Depth UOM:*** ft
***Screen Diameter UOM:*** inch
***Screen Diameter:***

***Water Details***

***Water ID:*** 1007641686
***Layer:***
***Kind Code:***
***Kind:***
***Water Found Depth:***
***Water Found Depth UOM:*** ft

***Hole Diameter***

| | |
|---|---|
| ***Hole ID:*** | 1007641685 |
| ***Diameter:*** | |
| ***Depth From:*** | |
| ***Depth To:*** | |
| ***Hole Depth UOM:*** | ft |
| ***Hole Diameter UOM:*** | inch |

| 257 | 2 of 3 | E/173.3 | 109.8 / 0.00 | 158 STIRLING RD. TORONTO ON | WWIS |
|---|---|---|---|---|---|

| | | | |
|---|---|---|---|
| ***Well ID:*** | 7322923 | ***Data Entry Status:*** | |
| ***Construction Date:*** | | ***Data Src:*** | |
| ***Primary Water Use:*** | | ***Date Received:*** | 11/26/2018 |
| ***Sec. Water Use:*** | | ***Selected Flag:*** | TRUE |
| ***Final Well Status:*** | 0 | ***Abandonment Rec:*** | |
| ***Water Type:*** | | ***Contractor:*** | 7424 |
| ***Casing Material:*** | | ***Form Version:*** | 7 |
| ***Audit No:*** | Z289912 | ***Owner:*** | |
| ***Tag:*** | | ***Street Name:*** | 158 STIRLING RD. |
| ***Construction Method:*** | | ***County:*** | YORK AND TORONTO |
| ***Elevation (m):*** | | ***Municipality:*** | TORONTO CITY |
| ***Elevation Reliability:*** | | ***Site Info:*** | |
| ***Depth to Bedrock:*** | | ***Lot:*** | |
| ***Well Depth:*** | | ***Concession:*** | |
| ***Overburden/Bedrock:*** | | ***Concession Name:*** | |
| ***Pump Rate:*** | | ***Easting NAD83:*** | |
| ***Static Water Level:*** | | ***Northing NAD83:*** | |
| ***Flowing (Y/N):*** | | ***Zone:*** | |
| ***Flow Rate:*** | | ***UTM Reliability:*** | |
| ***Clear/Cloudy:*** | | | |

***PDF URL (Map):***

***Additional Detail(s) (Map)***

| | |
|---|---|
| ***Well Completed Date:*** | 2018/10/25 |
| ***Year Completed:*** | 2018 |
| ***Depth (m):*** | |
| ***Latitude:*** | 43.6545775616359 |
| ***Longitude:*** | -79.445961148234 |
| ***Path:*** | |

***Bore Hole Information***

| | | | |
|---|---|---|---|
| ***Bore Hole ID:*** | 1007316310 | ***Elevation:*** | |
| ***DP2BR:*** | | ***Elevrc:*** | |
| ***Spatial Status:*** | | ***Zone:*** | 17 |
| ***Code OB:*** | | ***East83:*** | 625315.00 |
| ***Code OB Desc:*** | | ***North83:*** | 4834682.00 |
| ***Open Hole:*** | | ***Org CS:*** | UTM83 |
| ***Cluster Kind:*** | | ***UTMRC:*** | 4 |
| ***Date Completed:*** | 25-Oct-2018 00:00:00 | ***UTMRC Desc:*** | margin of error : 30 m - 100 m |
| ***Remarks:*** | | ***Location Method:*** | wwr |
| ***Elevrc Desc:*** | | | |
| ***Location Source Date:*** | | | |
| ***Improvement Location Source:*** | | | |
| ***Improvement Location Method:*** | | | |
| ***Source Revision Comment:*** | | | |
| ***Supplier Comment:*** | | | |

***Overburden and Bedrock Materials Interval***

| | |
|---|---|
| ***Formation ID:*** | 1007641692 |
| ***Layer:*** | |
| ***Color:*** | |
| ***General Color:*** | |
| ***Mat1:*** | |
| ***Most Common Material:*** | |
| ***Mat2:*** | |
| ***Mat2 Desc:*** | |
| ***Mat3:*** | |
| ***Mat3 Desc:*** | |
| ***Formation Top Depth:*** | |
| ***Formation End Depth:*** | |
| ***Formation End Depth UOM:*** | ft |

***Annular Space/Abandonment Sealing Record***

| | |
|---|---|
| ***Plug ID:*** | 1007641698 |
| ***Layer:*** | 1 |
| ***Plug From:*** | 0.0 |
| ***Plug To:*** | 20.0 |
| ***Plug Depth UOM:*** | ft |

***Method of Construction & Well Use***

| | |
|---|---|
| ***Method Construction ID:*** | 1007641697 |
| ***Method Construction Code:*** | |
| ***Method Construction:*** | |
| ***Other Method Construction:*** | |

***Pipe Information***

| | |
|---|---|
| ***Pipe ID:*** | 1007641691 |
| ***Casing No:*** | 0 |
| ***Comment:*** | |
| ***Alt Name:*** | |

***Construction Record - Casing***

| | |
|---|---|
| ***Casing ID:*** | 1007641695 |
| ***Layer:*** | |
| ***Material:*** | |
| ***Open Hole or Material:*** | |
| ***Depth From:*** | |
| ***Depth To:*** | |
| ***Casing Diameter:*** | |
| ***Casing Diameter UOM:*** | inch |
| ***Casing Depth UOM:*** | ft |

***Construction Record - Screen***

| | |
|---|---|
| ***Screen ID:*** | 1007641696 |
| ***Layer:*** | |
| ***Slot:*** | |
| ***Screen Top Depth:*** | |
| ***Screen End Depth:*** | |
| ***Screen Material:*** | |
| ***Screen Depth UOM:*** | ft |

**Screen Diameter UOM:** inch
**Screen Diameter:**

**Water Details**

**Water ID:** 1007641694
**Layer:**
**Kind Code:**
**Kind:**
**Water Found Depth:**
**Water Found Depth UOM:** ft

**Hole Diameter**

**Hole ID:** 1007641693
**Diameter:**
**Depth From:**
**Depth To:**
**Hole Depth UOM:** ft
**Hole Diameter UOM:** inch

---

| 257 | 3 of 3 | E/173.3 | 109.8 / 0.00 | 158 STIRLING RD. TORONTO ON | WWIS |
|---|---|---|---|---|---|

**Well ID:** 7322924
**Construction Date:**
**Primary Water Use:**
**Sec. Water Use:**
**Final Well Status:** 0
**Water Type:**
**Casing Material:**
**Audit No:** Z289913
**Tag:**
**Construction Method:**
**Elevation (m):**
**Elevation Reliability:**
**Depth to Bedrock:**
**Well Depth:**
**Overburden/Bedrock:**
**Pump Rate:**
**Static Water Level:**
**Flowing (Y/N):**
**Flow Rate:**
**Clear/Cloudy:**

**Data Entry Status:**
**Data Src:**
**Date Received:** 11/26/2018
**Selected Flag:** TRUE
**Abandonment Rec:**
**Contractor:** 7424
**Form Version:** 7
**Owner:**
**Street Name:** 158 STIRLING RD.
**County:** YORK AND TORONTO
**Municipality:** TORONTO CITY
**Site Info:**
**Lot:**
**Concession:**
**Concession Name:**
**Easting NAD83:**
**Northing NAD83:**
**Zone:**
**UTM Reliability:**

**PDF URL (Map):**

**Additional Detail(s) (Map)**

**Well Completed Date:** 2018/10/26
**Year Completed:** 2018
**Depth (m):**
**Latitude:** 43.6545775616359
**Longitude:** -79.445961148234
**Path:**

**Bore Hole Information**

**Bore Hole ID:** 1007316313
**DP2BR:**
**Spatial Status:**
**Code OB:**

**Elevation:**
**Elevrc:**
**Zone:** 17
**East83:** 625315.00

| | | | |
|---|---|---|---|
| ***Code OB Desc:*** | | ***North83:*** | 4834682.00 |
| ***Open Hole:*** | | ***Org CS:*** | UTM83 |
| ***Cluster Kind:*** | | ***UTMRC:*** | 4 |
| ***Date Completed:*** | 26-Oct-2018 00:00:00 | ***UTMRC Desc:*** | margin of error : 30 m - 100 m |
| ***Remarks:*** | | ***Location Method:*** | wwr |
| ***Elevrc Desc:*** | | | |
| ***Location Source Date:*** | | | |
| ***Improvement Location Source:*** | | | |
| ***Improvement Location Method:*** | | | |
| ***Source Revision Comment:*** | | | |
| ***Supplier Comment:*** | | | |

***Overburden and Bedrock Materials Interval***

| | |
|---|---|
| ***Formation ID:*** | 1007641700 |
| ***Layer:*** | |
| ***Color:*** | |
| ***General Color:*** | |
| ***Mat1:*** | |
| ***Most Common Material:*** | |
| ***Mat2:*** | |
| ***Mat2 Desc:*** | |
| ***Mat3:*** | |
| ***Mat3 Desc:*** | |
| ***Formation Top Depth:*** | |
| ***Formation End Depth:*** | |
| ***Formation End Depth UOM:*** | ft |

***Annular Space/Abandonment Sealing Record***

| | |
|---|---|
| ***Plug ID:*** | 1007641706 |
| ***Layer:*** | 1 |
| ***Plug From:*** | |
| ***Plug To:*** | |
| ***Plug Depth UOM:*** | ft |

***Method of Construction & Well Use***

| | |
|---|---|
| ***Method Construction ID:*** | 1007641705 |
| ***Method Construction Code:*** | |
| ***Method Construction:*** | |
| ***Other Method Construction:*** | |

***Pipe Information***

| | |
|---|---|
| ***Pipe ID:*** | 1007641699 |
| ***Casing No:*** | 0 |
| ***Comment:*** | |
| ***Alt Name:*** | |

***Construction Record - Casing***

| | |
|---|---|
| ***Casing ID:*** | 1007641703 |
| ***Layer:*** | |
| ***Material:*** | |
| ***Open Hole or Material:*** | |
| ***Depth From:*** | |
| ***Depth To:*** | |
| ***Casing Diameter:*** | |

***Casing Diameter UOM:*** inch
***Casing Depth UOM:*** ft

***Construction Record - Screen***

***Screen ID:*** 1007641704
***Layer:***
***Slot:***
***Screen Top Depth:***
***Screen End Depth:***
***Screen Material:***
***Screen Depth UOM:*** ft
***Screen Diameter UOM:*** inch
***Screen Diameter:***

***Water Details***

***Water ID:*** 1007641702
***Layer:***
***Kind Code:***
***Kind:***
***Water Found Depth:***
***Water Found Depth UOM:*** ft

***Hole Diameter***

***Hole ID:*** 1007641701
***Diameter:***
***Depth From:***
***Depth To:***
***Hole Depth UOM:*** ft
***Hole Diameter UOM:*** inch

---

**258** | ***1 of 1*** | ***E/173.5*** | ***109.8 / 0.00*** | ***150 STERLING RD Toronto ON*** | ***WWIS***

| | | | |
|---|---|---|---|
| ***Well ID:*** | 7320480 | ***Data Entry Status:*** | |
| ***Construction Date:*** | | ***Data Src:*** | |
| ***Primary Water Use:*** | Test Hole | ***Date Received:*** | 9/19/2018 |
| ***Sec. Water Use:*** | Monitoring | ***Selected Flag:*** | TRUE |
| ***Final Well Status:*** | Observation Wells | ***Abandonment Rec:*** | |
| ***Water Type:*** | | ***Contractor:*** | 7644 |
| ***Casing Material:*** | | ***Form Version:*** | 7 |
| ***Audit No:*** | Z283370 | ***Owner:*** | |
| ***Tag:*** | A239399 | ***Street Name:*** | 150 STERLING RD |
| ***Construction Method:*** | | ***County:*** | YORK AND TORONTO |
| ***Elevation (m):*** | | ***Municipality:*** | TORONTO CITY |
| ***Elevation Reliability:*** | | ***Site Info:*** | |
| ***Depth to Bedrock:*** | | ***Lot:*** | |
| ***Well Depth:*** | | ***Concession:*** | |
| ***Overburden/Bedrock:*** | | ***Concession Name:*** | |
| ***Pump Rate:*** | | ***Easting NAD83:*** | |
| ***Static Water Level:*** | | ***Northing NAD83:*** | |
| ***Flowing (Y/N):*** | | ***Zone:*** | |
| ***Flow Rate:*** | | ***UTM Reliability:*** | |
| ***Clear/Cloudy:*** | | | |

***PDF URL (Map):***

***Additional Detail(s) (Map)***

***Well Completed Date:*** 2018/06/08

| | |
|---|---|
| ***Year Completed:*** | 2018 |
| ***Depth (m):*** | 4.572 |
| ***Latitude:*** | 43.6543078766053 |
| ***Longitude:*** | -79.4459929060658 |
| ***Path:*** | |

***Bore Hole Information***

| | | | |
|---|---|---|---|
| ***Bore Hole ID:*** | 1007298089 | ***Elevation:*** | |
| ***DP2BR:*** | | ***Elevrc:*** | |
| ***Spatial Status:*** | | ***Zone:*** | 17 |
| ***Code OB:*** | | ***East83:*** | 625313.00 |
| ***Code OB Desc:*** | | ***North83:*** | 4834652.00 |
| ***Open Hole:*** | | ***Org CS:*** | UTM83 |
| ***Cluster Kind:*** | | ***UTMRC:*** | 4 |
| ***Date Completed:*** | 08-Jun-2018 00:00:00 | ***UTMRC Desc:*** | margin of error : 30 m - 100 m |
| ***Remarks:*** | | ***Location Method:*** | wwr |
| ***Elevrc Desc:*** | | | |
| ***Location Source Date:*** | | | |
| ***Improvement Location Source:*** | | | |
| ***Improvement Location Method:*** | | | |
| ***Source Revision Comment:*** | | | |
| ***Supplier Comment:*** | | | |

***Overburden and Bedrock Materials Interval***

| | |
|---|---|
| ***Formation ID:*** | 1007542839 |
| ***Layer:*** | 1 |
| ***Color:*** | |
| ***General Color:*** | |
| ***Mat1:*** | 28 |
| ***Most Common Material:*** | SAND |
| ***Mat2:*** | |
| ***Mat2 Desc:*** | |
| ***Mat3:*** | |
| ***Mat3 Desc:*** | |
| ***Formation Top Depth:*** | 0.0 |
| ***Formation End Depth:*** | 15.0 |
| ***Formation End Depth UOM:*** | ft |

***Annular Space/Abandonment Sealing Record***

| | |
|---|---|
| ***Plug ID:*** | 1007542847 |
| ***Layer:*** | 1 |
| ***Plug From:*** | 0.0 |
| ***Plug To:*** | 4.0 |
| ***Plug Depth UOM:*** | ft |

***Annular Space/Abandonment Sealing Record***

| | |
|---|---|
| ***Plug ID:*** | 1007542848 |
| ***Layer:*** | 2 |
| ***Plug From:*** | 4.0 |
| ***Plug To:*** | 15.0 |
| ***Plug Depth UOM:*** | ft |

***Method of Construction & Well Use***

| | |
|---|---|
| ***Method Construction ID:*** | 1007542846 |
| ***Method Construction Code:*** | 6 |
| ***Method Construction:*** | Boring |
| ***Other Method Construction:*** | |

***Pipe Information***

| | |
|---|---|
| ***Pipe ID:*** | 1007542838 |
| ***Casing No:*** | 0 |
| ***Comment:*** | |
| ***Alt Name:*** | |

***Construction Record - Casing***

| | |
|---|---|
| ***Casing ID:*** | 1007542842 |
| ***Layer:*** | 1 |
| ***Material:*** | 5 |
| ***Open Hole or Material:*** | PLASTIC |
| ***Depth From:*** | 0.0 |
| ***Depth To:*** | 5.0 |
| ***Casing Diameter:*** | 2.0 |
| ***Casing Diameter UOM:*** | inch |
| ***Casing Depth UOM:*** | ft |

***Construction Record - Screen***

| | |
|---|---|
| ***Screen ID:*** | 1007542843 |
| ***Layer:*** | 1 |
| ***Slot:*** | 10 |
| ***Screen Top Depth:*** | 5.0 |
| ***Screen End Depth:*** | 15.0 |
| ***Screen Material:*** | 5 |
| ***Screen Depth UOM:*** | ft |
| ***Screen Diameter UOM:*** | inch |
| ***Screen Diameter:*** | 2.375 |

***Water Details***

| | |
|---|---|
| ***Water ID:*** | 1007542841 |
| ***Layer:*** | 1 |
| ***Kind Code:*** | |
| ***Kind:*** | |
| ***Water Found Depth:*** | 8.0 |
| ***Water Found Depth UOM:*** | ft |

***Hole Diameter***

| | |
|---|---|
| ***Hole ID:*** | 1007542840 |
| ***Diameter:*** | 6.0 |
| ***Depth From:*** | 0.0 |
| ***Depth To:*** | 15.0 |
| ***Hole Depth UOM:*** | ft |
| ***Hole Diameter UOM:*** | inch |

| | | | | | |
|---|---|---|---|---|---|
| 259 | *1 of 1* | *SSW/173.9* | *109.8 / 0.00* | *439 Roncesvalles Ave Toronto ON* | *SPL* |

| | | | |
|---|---|---|---|
| ***Ref No:*** | 7087-8FFUFP | ***Discharger Report:*** | |
| ***Site No:*** | | ***Material Group:*** | |
| ***Incident Dt:*** | 3/30/2011 | ***Health/Env Conseq:*** | |
| ***Year:*** | | ***Client Type:*** | |

| | | | |
|---|---|---|---|
| **Incident Cause:** | Discharge or Emission to Air | **Sector Type:** | Pipeline |
| **Incident Event:** | | **Agency Involved:** | |
| **Contaminant Code:** | 35 | **Nearest Watercourse:** | |
| **Contaminant Name:** | NATURAL GAS (METHANE) | **Site Address:** | 439 Roncesvalles Ave |
| **Contaminant Limit 1:** | | **Site District Office:** | |
| **Contam Limit Freq 1:** | | **Site Postal Code:** | |
| **Contaminant UN No 1:** | | **Site Region:** | |
| **Environment Impact:** | Confirmed | **Site Municipality:** | Toronto |
| **Nature of Impact:** | Air Pollution | **Site Lot:** | |
| **Receiving Medium:** | | **Site Conc:** | |
| **Receiving Env:** | | **Northing:** | |
| **MOE Response:** | No Further Response (PR-PIR Table A) | **Easting:** | |
| **Dt MOE Arvl on Scn:** | | **Site Geo Ref Accu:** | |
| **MOE Reported Dt:** | 3/30/2011 | **Site Map Datum:** | |
| **Dt Document Closed:** | 4/7/2011 | **SAC Action Class:** | Air Spills - Gases and Vapours |
| **Incident Reason:** | Damage By Moving Equipment - Containers damaged by moving | **Source Type:** | |
| **Site Name:** | 439 Roncesvalles Ave<UNOFFICIAL> | | |
| **Site County/District:** | | | |
| **Site Geo Ref Meth:** | | | |
| **Incident Summary:** | TSSA: Spill- 4 inch main hit by contractor | | |
| **Contaminant Qty:** | | | |

---

**260** | **1 of 1** | **ESE/174.6** | **109.8 / 0.00** | **ON** | **WWIS**

| | | | |
|---|---|---|---|
| **Well ID:** | 7188958 | **Data Entry Status:** | Yes |
| **Construction Date:** | | **Data Src:** | |
| **Primary Water Use:** | | **Date Received:** | 8/29/2012 |
| **Sec. Water Use:** | | **Selected Flag:** | TRUE |
| **Final Well Status:** | | **Abandonment Rec:** | |
| **Water Type:** | | **Contractor:** | 7215 |
| **Casing Material:** | | **Form Version:** | 8 |
| **Audit No:** | C18407 | **Owner:** | |
| **Tag:** | A054758 | **Street Name:** | |
| **Construction Method:** | | **County:** | YORK AND TORONTO |
| **Elevation (m):** | | **Municipality:** | TORONTO CITY |
| **Elevation Reliability:** | | **Site Info:** | |
| **Depth to Bedrock:** | | **Lot:** | |
| **Well Depth:** | | **Concession:** | |
| **Overburden/Bedrock:** | | **Concession Name:** | |
| **Pump Rate:** | | **Easting NAD83:** | |
| **Static Water Level:** | | **Northing NAD83:** | |
| **Flowing (Y/N):** | | **Zone:** | |
| **Flow Rate:** | | **UTM Reliability:** | |
| **Clear/Cloudy:** | | | |

**PDF URL (Map):**

***Additional Detail(s) (Map)***

| | |
|---|---|
| **Well Completed Date:** | 2012/03/30 |
| **Year Completed:** | 2012 |
| **Depth (m):** | |
| **Latitude:** | 43.6538960337501 |
| **Longitude:** | -79.4461647386108 |
| **Path:** | |

***Bore Hole Information***

| | | | |
|---|---|---|---|
| **Bore Hole ID:** | 1004198451 | **Elevation:** | |
| **DP2BR:** | | **Elevrc:** | |

| | | | |
|---|---|---|---|
| **Spatial Status:** | | **Zone:** | 17 |
| **Code OB:** | | **East83:** | 625300.00 |
| **Code OB Desc:** | | **North83:** | 4834606.00 |
| **Open Hole:** | | **Org CS:** | UTM83 |
| **Cluster Kind:** | | **UTMRC:** | 4 |
| **Date Completed:** | 30-Mar-2012 00:00:00 | **UTMRC Desc:** | margin of error : 30 m - 100 m |
| **Remarks:** | | **Location Method:** | wwr |
| **Elevrc Desc:** | | | |
| **Location Source Date:** | | | |
| **Improvement Location Source:** | | | |
| **Improvement Location Method:** | | | |
| **Source Revision Comment:** | | | |
| **Supplier Comment:** | | | |

**261** | **1 of 1** | **S/176.1** | **109.8 / 0.00** | **25 RITCHIE STREET Toronto ON** | **WWIS**

| | | | |
|---|---|---|---|
| **Well ID:** | 7164251 | **Data Entry Status:** | |
| **Construction Date:** | | **Data Src:** | |
| **Primary Water Use:** | Monitoring and Test Hole | **Date Received:** | 6/13/2011 |
| **Sec. Water Use:** | 0 | **Selected Flag:** | TRUE |
| **Final Well Status:** | 0 | **Abandonment Rec:** | |
| **Water Type:** | | **Contractor:** | 7241 |
| **Casing Material:** | | **Form Version:** | 7 |
| **Audit No:** | Z134270 | **Owner:** | |
| **Tag:** | A111589 | **Street Name:** | 25 RITCHIE STREET |
| **Construction Method:** | | **County:** | YORK AND TORONTO |
| **Elevation (m):** | | **Municipality:** | TORONTO CITY |
| **Elevation Reliability:** | | **Site Info:** | |
| **Depth to Bedrock:** | | **Lot:** | |
| **Well Depth:** | | **Concession:** | |
| **Overburden/Bedrock:** | | **Concession Name:** | |
| **Pump Rate:** | | **Easting NAD83:** | |
| **Static Water Level:** | | **Northing NAD83:** | |
| **Flowing (Y/N):** | | **Zone:** | |
| **Flow Rate:** | | **UTM Reliability:** | |
| **Clear/Cloudy:** | | | |

**PDF URL (Map):** https://d2khazk8e83rdv.cloudfront.net/moe_mapping/downloads/2Water/Wells_pdfs/716\7164251.pdf

***Additional Detail(s) (Map)***

| | |
|---|---|
| **Well Completed Date:** | 2011/06/02 |
| **Year Completed:** | 2011 |
| **Depth (m):** | 4.572 |
| **Latitude:** | 43.6527273078784 |
| **Longitude:** | -79.4502746538023 |
| **Path:** | 716\7164251.pdf |

***Bore Hole Information***

| | | | |
|---|---|---|---|
| **Bore Hole ID:** | 1003520201 | **Elevation:** | |
| **DP2BR:** | | **Elevrc:** | |
| **Spatial Status:** | | **Zone:** | 17 |
| **Code OB:** | | **East83:** | 624971.00 |
| **Code OB Desc:** | | **North83:** | 4834470.00 |
| **Open Hole:** | | **Org CS:** | UTM83 |
| **Cluster Kind:** | | **UTMRC:** | 3 |
| **Date Completed:** | 02-Jun-2011 00:00:00 | **UTMRC Desc:** | margin of error : 10 - 30 m |
| **Remarks:** | | **Location Method:** | wwr |
| **Elevrc Desc:** | | | |
| **Location Source Date:** | | | |
| **Improvement Location Source:** | | | |

***Improvement Location Method:***
***Source Revision Comment:***
***Supplier Comment:***

***Overburden and Bedrock Materials Interval***

| | |
|---|---|
| ***Formation ID:*** | 1003944648 |
| ***Layer:*** | 1 |
| ***Color:*** | 8 |
| ***General Color:*** | BLACK |
| ***Mat1:*** | 02 |
| ***Most Common Material:*** | TOPSOIL |
| ***Mat2:*** | |
| ***Mat2 Desc:*** | |
| ***Mat3:*** | 77 |
| ***Mat3 Desc:*** | LOOSE |
| ***Formation Top Depth:*** | 0.0 |
| ***Formation End Depth:*** | 0.5 |
| ***Formation End Depth UOM:*** | ft |

***Overburden and Bedrock Materials Interval***

| | |
|---|---|
| ***Formation ID:*** | 1003944650 |
| ***Layer:*** | 3 |
| ***Color:*** | 2 |
| ***General Color:*** | GREY |
| ***Mat1:*** | 28 |
| ***Most Common Material:*** | SAND |
| ***Mat2:*** | 06 |
| ***Mat2 Desc:*** | SILT |
| ***Mat3:*** | 77 |
| ***Mat3 Desc:*** | LOOSE |
| ***Formation Top Depth:*** | 12.0 |
| ***Formation End Depth:*** | 15.0 |
| ***Formation End Depth UOM:*** | ft |

***Overburden and Bedrock Materials Interval***

| | |
|---|---|
| ***Formation ID:*** | 1003944649 |
| ***Layer:*** | 2 |
| ***Color:*** | 6 |
| ***General Color:*** | BROWN |
| ***Mat1:*** | 28 |
| ***Most Common Material:*** | SAND |
| ***Mat2:*** | 06 |
| ***Mat2 Desc:*** | SILT |
| ***Mat3:*** | 77 |
| ***Mat3 Desc:*** | LOOSE |
| ***Formation Top Depth:*** | 0.5 |
| ***Formation End Depth:*** | 12.0 |
| ***Formation End Depth UOM:*** | ft |

***Annular Space/Abandonment Sealing Record***

| | |
|---|---|
| ***Plug ID:*** | 1003944658 |
| ***Layer:*** | 1 |
| ***Plug From:*** | 0.0 |
| ***Plug To:*** | 0.5 |

***Plug Depth UOM:*** ft

***Annular Space/Abandonment Sealing Record***

***Plug ID:*** 1003944659
***Layer:*** 2
***Plug From:*** 0.5
***Plug To:*** 9.0
***Plug Depth UOM:*** ft

***Annular Space/Abandonment Sealing Record***

***Plug ID:*** 1003944660
***Layer:*** 3
***Plug From:*** 9.0
***Plug To:*** 15.0
***Plug Depth UOM:*** ft

***Method of Construction & Well Use***

***Method Construction ID:*** 1003944657
***Method Construction Code:*** B
***Method Construction:*** Other Method
***Other Method Construction:*** DIRECT PUSH

***Pipe Information***

***Pipe ID:*** 1003944647
***Casing No:*** 0
***Comment:***
***Alt Name:***

***Construction Record - Casing***

***Casing ID:*** 1003944653
***Layer:*** 1
***Material:*** 5
***Open Hole or Material:*** PLASTIC
***Depth From:*** 0.0
***Depth To:*** 10.0
***Casing Diameter:*** 2.0
***Casing Diameter UOM:*** inch
***Casing Depth UOM:*** ft

***Construction Record - Screen***

***Screen ID:*** 1003944654
***Layer:*** 1
***Slot:*** 10
***Screen Top Depth:*** 10.0
***Screen End Depth:*** 15.0
***Screen Material:*** 5
***Screen Depth UOM:*** ft
***Screen Diameter UOM:*** inch
***Screen Diameter:*** 2.140000104904175

***Water Details***

| | |
|---|---|
| **Water ID:** | 1003944652 |
| **Layer:** | |
| **Kind Code:** | |
| **Kind:** | |
| **Water Found Depth:** | |
| **Water Found Depth UOM:** | ft |

***Hole Diameter***

| | |
|---|---|
| **Hole ID:** | 1003944651 |
| **Diameter:** | 5.5 |
| **Depth From:** | 0.0 |
| **Depth To:** | 15.0 |
| **Hole Depth UOM:** | ft |
| **Hole Diameter UOM:** | inch |

---

**262** **1 of 1** **NE/176.4** **109.8 / 0.00** **ON** **BORE**

| | | | |
|---|---|---|---|
| **Borehole ID:** | 636744 | **Inclin FLG:** | No |
| **OGF ID:** | 215537141 | **SP Status:** | Initial Entry |
| **Status:** | | **Surv Elev:** | No |
| **Type:** | Borehole | **Piezometer:** | No |
| **Use:** | Geotechnical/Geological Investigation | **Primary Name:** | |
| **Completion Date:** | SEP-1960 | **Municipality:** | |
| **Static Water Level:** | | **Lot:** | |
| **Primary Water Use:** | Not Used | **Township:** | |
| **Sec. Water Use:** | | **Latitude DD:** | 43.657409 |
| **Total Depth m:** | 4.7 | **Longitude DD:** | -79.448372 |
| **Depth Ref:** | Ground Surface | **UTM Zone:** | 17 |
| **Depth Elev:** | | **Easting:** | 625115 |
| **Drill Method:** | Boring | **Northing:** | 4834993 |
| **Orig Ground Elev m:** | 112 | **Location Accuracy:** | |
| **Elev Reliabil Note:** | | **Accuracy:** | Not Applicable |
| **DEM Ground Elev m:** | 112 | | |
| **Concession:** | | | |
| **Location D:** | | | |
| **Survey D:** | | | |
| **Comments:** | | | |

***Borehole Geology Stratum***

| | | | |
|---|---|---|---|
| **Geology Stratum ID:** | 218478177 | **Mat Consistency:** | Dense |
| **Top Depth:** | 1.8 | **Material Moisture:** | |
| **Bottom Depth:** | 4.7 | **Material Texture:** | Medium |
| **Material Color:** | Brown | **Non Geo Mat Type:** | |
| **Material 1:** | Sand | **Geologic Formation:** | |
| **Material 2:** | Silt | **Geologic Group:** | |
| **Material 3:** | | **Geologic Period:** | |
| **Material 4:** | | **Depositional Gen:** | lacustrine |
| **Gsc Material Description:** | | | |

**Stratum Description:** SAND-MEDIUM,SILT. BROWN,LACUSTRINE,DENSE, AGE GLACIAL. 00060030,C **Note: Many records provided by the department have a truncated [Stratum Description] field.

| | | | |
|---|---|---|---|
| **Geology Stratum ID:** | 218478176 | **Mat Consistency:** | |
| **Top Depth:** | 0 | **Material Moisture:** | |
| **Bottom Depth:** | 1.8 | **Material Texture:** | |
| **Material Color:** | | **Non Geo Mat Type:** | |
| **Material 1:** | Fill | **Geologic Formation:** | |
| **Material 2:** | Sand | **Geologic Group:** | |
| **Material 3:** | Silt | **Geologic Period:** | |
| **Material 4:** | Clay | **Depositional Gen:** | fill |

**Gsc Material Description:**
**Stratum Description:** FILL,SAND,SILT,CLAY.

**Source**

| | | | |
|---|---|---|---|
| **Source Type:** | Data Survey | **Source Appl:** | Spatial/Tabular |
| **Source Orig:** | Geological Survey of Canada | **Source Iden:** | 1 |
| **Source Date:** | 1956-1972 | **Scale or Res:** | Varies |
| **Confidence:** | M | **Horizontal:** | NAD27 |
| **Observatio:** | | **Verticalda:** | Mean Average Sea Level |

**Source Name:** Urban Geology Automated Information System (UGAIS)
**Source Details:** File: TOR1A.txt RecordID: 047040 NTS_Sheet: 30M11E
**Confiden 1:** Reliable information but incomplete.

**Source List**

| | | | |
|---|---|---|---|
| **Source Identifier:** | 1 | **Horizontal Datum:** | NAD27 |
| **Source Type:** | Data Survey | **Vertical Datum:** | Mean Average Sea Level |
| **Source Date:** | 1956-1972 | **Projection Name:** | Universal Transverse Mercator |
| **Scale or Resolution:** | Varies | | |

**Source Name:** Urban Geology Automated Information System (UGAIS)
**Source Originators:** Geological Survey of Canada

---

**263** | **1 of 1** | **ESE/176.6** | **109.8 / 0.00** | **181 STERLING RD Toronto ON** | **WWIS**

| | | | |
|---|---|---|---|
| **Well ID:** | 7320471 | **Data Entry Status:** | |
| **Construction Date:** | | **Data Src:** | |
| **Primary Water Use:** | Test Hole | **Date Received:** | 9/19/2018 |
| **Sec. Water Use:** | Monitoring | **Selected Flag:** | TRUE |
| **Final Well Status:** | Observation Wells | **Abandonment Rec:** | |
| **Water Type:** | | **Contractor:** | 7644 |
| **Casing Material:** | | **Form Version:** | 7 |
| **Audit No:** | Z283361 | **Owner:** | |
| **Tag:** | A249655 | **Street Name:** | 181 STERLING RD |
| **Construction Method:** | | **County:** | YORK AND TORONTO |
| **Elevation (m):** | | **Municipality:** | TORONTO CITY |
| **Elevation Reliability:** | | **Site Info:** | |
| **Depth to Bedrock:** | | **Lot:** | |
| **Well Depth:** | | **Concession:** | |
| **Overburden/Bedrock:** | | **Concession Name:** | |
| **Pump Rate:** | | **Easting NAD83:** | |
| **Static Water Level:** | | **Northing NAD83:** | |
| **Flowing (Y/N):** | | **Zone:** | |
| **Flow Rate:** | | **UTM Reliability:** | |
| **Clear/Cloudy:** | | | |

**PDF URL (Map):**

**Additional Detail(s) (Map)**

**Well Completed Date:** 2018/06/14
**Year Completed:** 2018
**Depth (m):**
**Latitude:** 43.653931362535
**Longitude:** -79.4461142243746
**Path:**

**Bore Hole Information**

| | | | |
|---|---|---|---|
| **Bore Hole ID:** | 1007298062 | **Elevation:** | |
| **DP2BR:** | | **Elevrc:** | |

| | | | |
|---|---|---|---|
| ***Spatial Status:*** | | ***Zone:*** | 17 |
| ***Code OB:*** | | ***East83:*** | 625304.00 |
| ***Code OB Desc:*** | | ***North83:*** | 4834610.00 |
| ***Open Hole:*** | | ***Org CS:*** | UTM83 |
| ***Cluster Kind:*** | | ***UTMRC:*** | 4 |
| ***Date Completed:*** | 14-Jun-2018 00:00:00 | ***UTMRC Desc:*** | margin of error : 30 m - 100 m |
| ***Remarks:*** | | ***Location Method:*** | wwr |
| ***Elevrc Desc:*** | | | |
| ***Location Source Date:*** | | | |
| ***Improvement Location Source:*** | | | |
| ***Improvement Location Method:*** | | | |
| ***Source Revision Comment:*** | | | |
| ***Supplier Comment:*** | | | |

***Overburden and Bedrock Materials Interval***

| | |
|---|---|
| ***Formation ID:*** | 1007542299 |
| ***Layer:*** | |
| ***Color:*** | |
| ***General Color:*** | |
| ***Mat1:*** | |
| ***Most Common Material:*** | |
| ***Mat2:*** | |
| ***Mat2 Desc:*** | |
| ***Mat3:*** | |
| ***Mat3 Desc:*** | |
| ***Formation Top Depth:*** | |
| ***Formation End Depth:*** | |
| ***Formation End Depth UOM:*** | ft |

***Annular Space/Abandonment Sealing Record***

| | |
|---|---|
| ***Plug ID:*** | 1007542307 |
| ***Layer:*** | 1 |
| ***Plug From:*** | 0.0 |
| ***Plug To:*** | 15.0 |
| ***Plug Depth UOM:*** | ft |

***Annular Space/Abandonment Sealing Record***

| | |
|---|---|
| ***Plug ID:*** | 1007542308 |
| ***Layer:*** | 2 |
| ***Plug From:*** | 15.0 |
| ***Plug To:*** | 26.0 |
| ***Plug Depth UOM:*** | ft |

***Method of Construction & Well Use***

| | |
|---|---|
| ***Method Construction ID:*** | 1007542306 |
| ***Method Construction Code:*** | 6 |
| ***Method Construction:*** | Boring |
| ***Other Method Construction:*** | |

***Pipe Information***

| | |
|---|---|
| ***Pipe ID:*** | 1007542298 |
| ***Casing No:*** | 0 |
| ***Comment:*** | |

**Alt Name:**

**Construction Record - Casing**

| | |
|---|---|
| **Casing ID:** | 1007542302 |
| **Layer:** | 1 |
| **Material:** | 5 |
| **Open Hole or Material:** | PLASTIC |
| **Depth From:** | 0.0 |
| **Depth To:** | 16.0 |
| **Casing Diameter:** | 2.0 |
| **Casing Diameter UOM:** | inch |
| **Casing Depth UOM:** | ft |

**Construction Record - Screen**

| | |
|---|---|
| **Screen ID:** | 1007542303 |
| **Layer:** | 1 |
| **Slot:** | 10 |
| **Screen Top Depth:** | 16.0 |
| **Screen End Depth:** | 26.0 |
| **Screen Material:** | 5 |
| **Screen Depth UOM:** | ft |
| **Screen Diameter UOM:** | inch |
| **Screen Diameter:** | 2.375 |

**Water Details**

| | |
|---|---|
| **Water ID:** | 1007542301 |
| **Layer:** | |
| **Kind Code:** | |
| **Kind:** | |
| **Water Found Depth:** | |
| **Water Found Depth UOM:** | ft |

**Hole Diameter**

| | |
|---|---|
| **Hole ID:** | 1007542300 |
| **Diameter:** | |
| **Depth From:** | 0.0 |
| **Depth To:** | 26.0 |
| **Hole Depth UOM:** | ft |
| **Hole Diameter UOM:** | inch |

| | | | | | |
|---|---|---|---|---|---|
| 264 | 1 of 45 | S/176.8 | 109.8 / 0.00 | LAMBERT OIL (1986) LTD<br>2145 DUNDAS ST W<br>TORONTO ON M6R1X1 | PRT |

| | |
|---|---|
| **Location ID:** | 15314 |
| **Type:** | retail |
| **Expiry Date:** | 1996-04-30 |
| **Capacity (L):** | 32996 |
| **Licence #:** | 0017736001 |

| | | | | | |
|---|---|---|---|---|---|
| 264 | 2 of 45 | S/176.8 | 109.8 / 0.00 | LAMBERT OIL (1986) LTD<br>2145 DUNDAS ST W<br>TORONTO ON M6R 1X1 | RST |

| | |
|---|---|
| **Headcode:** | 01186800 |
| **Headcode Desc:** | SERVICE STATIONS-GASOLINE, OIL & NATURAL GAS |

| Map Key | Number of Records | Direction/ Distance (m) | Elev/Diff (m) | Site | DB |
|---|---|---|---|---|---|

**Phone:**
**List Name:**
**Description:**

---

| 264 | 3 of 45 | S/176.8 | 109.8 / 0.00 | LAMBERT SERVICE STN & FUEL OIL SERVICE<br>2145 DUNDAS ST W<br>TORONTO ON M6R 1X1 | RST |
|---|---|---|---|---|---|

**Headcode:** 01186800
**Headcode Desc:** SERVICE STATIONS-GASOLINE, OIL & NATURAL GAS
**Phone:**
**List Name:**
**Description:**

---

| 264 | 4 of 45 | S/176.8 | 109.8 / 0.00 | TRANSPORT TRUCK<br>2145 DUNDAS STREET WEST TRANSPORT TRUCK (CARGO)<br>TORONTO ON M6R 1X1 | SPL |
|---|---|---|---|---|---|

| | | | |
|---|---|---|---|
| **Ref No:** | 183365 | **Discharger Report:** | |
| **Site No:** | | **Material Group:** | |
| **Incident Dt:** | 7/10/2000 | **Health/Env Conseq:** | |
| **Year:** | | **Client Type:** | |
| **Incident Cause:** | OTHER CAUSE (N.O.S.) | **Sector Type:** | |
| **Incident Event:** | | **Agency Involved:** | |
| **Contaminant Code:** | | **Nearest Watercourse:** | |
| **Contaminant Name:** | | **Site Address:** | |
| **Contaminant Limit 1:** | | **Site District Office:** | |
| **Contam Limit Freq 1:** | | **Site Postal Code:** | |
| **Contaminant UN No 1:** | | **Site Region:** | |
| **Environment Impact:** | POSSIBLE | **Site Municipality:** | 1106 |
| **Nature of Impact:** | Air Pollution | **Site Lot:** | |
| **Receiving Medium:** | AIR | **Site Conc:** | |
| **Receiving Env:** | | **Northing:** | |
| **MOE Response:** | | **Easting:** | TORONTO FIRE DEPT. |
| **Dt MOE Arvl on Scn:** | | **Site Geo Ref Accu:** | |
| **MOE Reported Dt:** | 7/10/2000 | **Site Map Datum:** | |
| **Dt Document Closed:** | | **SAC Action Class:** | |
| **Incident Reason:** | OTHER | **Source Type:** | |
| **Site Name:** | | | |
| **Site County/District:** | | | |
| **Site Geo Ref Meth:** | | | |

**Incident Summary:** TRANSPORT TRUCK: T.O. FIRE DISPATCH REQUEST MOEPRESENCE AT INCIDENT.
**Contaminant Qty:**

---

| 264 | 5 of 45 | S/176.8 | 109.8 / 0.00 | A LAMBERT OIL (1986) LTD<br>2145 DUNDAS ST W<br>TORONTO ON M6R 1X1 | RST |
|---|---|---|---|---|---|

**Headcode:** 00924800
**Headcode Desc:** OILS-FUEL
**Phone:**
**List Name:**
**Description:**

---

| 264 | 6 of 45 | S/176.8 | 109.8 / 0.00 | LAMBERT OIL<br>2145 DUNDAS ST W<br>TORONTO ON M6R 1X1 | RST |
|---|---|---|---|---|---|

| Map Key | Number of Records | Direction/ Distance (m) | Elev/Diff (m) | Site | DB |
|---|---|---|---|---|---|

**Headcode:** 924800
**Headcode Desc:** Oils-Fuel
**Phone:** 4165311158
**List Name:**
**Description:**

---

| 264 | 7 of 45 | S/176.8 | 109.8 / 0.00 | LAMBERT OIL (1986) LTD<br>2145 DUNDAS ST W<br>TORONTO ON M6R 1X1 | FSTH |
|---|---|---|---|---|---|

**License Issue Date:** 3/22/2002
**Tank Status:** Licensed
**Tank Status As Of:** August 2007
**Operation Type:** Retail Fuel Outlet
**Facility Type:** Gasoline Station - Self Serve

**--Details--**
**Status:** Active
**Year of Installation:** 1986
**Corrosion Protection:**
**Capacity:** 50000
**Tank Fuel Type:** Liquid Fuel Single Wall UST - Gasoline

**Status:** Active
**Year of Installation:** 1986
**Corrosion Protection:**
**Capacity:** 50000
**Tank Fuel Type:** Liquid Fuel Single Wall UST - Gasoline

**Status:** Active
**Year of Installation:** 1986
**Corrosion Protection:**
**Capacity:** 25000
**Tank Fuel Type:** Liquid Fuel Single Wall UST - Gasoline

**Status:** Active
**Year of Installation:** 1986
**Corrosion Protection:**
**Capacity:** 25000
**Tank Fuel Type:** Liquid Fuel Single Wall UST - Diesel

---

| 264 | 8 of 45 | S/176.8 | 109.8 / 0.00 | LAMBERT OIL (1986) LTD<br>2145 DUNDAS ST W<br>TORONTO ON M6R 1X1 | FSTH |
|---|---|---|---|---|---|

**License Issue Date:** 3/22/2002
**Tank Status:** Licensed
**Tank Status As Of:** December 2008
**Operation Type:** Retail Fuel Outlet
**Facility Type:** Gasoline Station - Self Serve

**--Details--**
**Status:** Active
**Year of Installation:** 2008
**Corrosion Protection:**
**Capacity:** 10000
**Tank Fuel Type:** Liquid Fuel Double Wall UST - Other

**Status:** Active
**Year of Installation:** 2008
**Corrosion Protection:**

| | |
|---|---|
| ***Capacity:*** | 65000 |
| ***Tank Fuel Type:*** | Liquid Fuel Double Wall UST - Gasoline |
| ***Status:*** | Active |
| ***Year of Installation:*** | 2008 |
| ***Corrosion Protection:*** | |
| ***Capacity:*** | 50000 |
| ***Tank Fuel Type:*** | Liquid Fuel Double Wall UST - Diesel |
| ***Status:*** | Active |
| ***Year of Installation:*** | 2008 |
| ***Corrosion Protection:*** | |
| ***Capacity:*** | 10000 |
| ***Tank Fuel Type:*** | Liquid Fuel Double Wall UST - Diesel |

| 264 | 9 of 45 | S/176.8 | 109.8 / 0.00 | 2145 DUNDAS STREET WEST<br>TORONTO ON M6R 1X1 | HINC |
|---|---|---|---|---|---|

| | |
|---|---|
| ***External File Num:*** | FS INC 0901-00010 |
| ***Fuel Occurrence Type:*** | |
| ***Date of Occurrence:*** | |
| ***Fuel Type Involved:*** | |
| ***Status Desc:*** | Completed - No Action Required |
| ***Job Type Desc:*** | Incident/Near-Miss Occurrence (FS) |
| ***Oper. Type Involved:*** | |
| ***Service Interruptions:*** | |
| ***Property Damage:*** | |
| ***Fuel Life Cycle Stage:*** | |
| ***Root Cause:*** | |
| ***Reported Details:*** | Esso Service Station. Non-mandated. Caller had previously contacted SAC on July 22, 2008 regarding s |
| ***Fuel Category:*** | Liquid Fuel |
| ***Occurrence Type:*** | Incident |
| ***Affiliation:*** | Member of the General Public |
| ***County Name:*** | Toronto |
| ***Approx. Quant. Rel:*** | |
| ***Nearby body of water:*** | |
| ***Enter Drainage Syst.:*** | |
| ***Approx. Quant. Unit:*** | |
| ***Environmental Impact:*** | |

| 264 | 10 of 45 | S/176.8 | 109.8 / 0.00 | 2145 Dundas St<br>TORONTO ON | HINC |
|---|---|---|---|---|---|

| | |
|---|---|
| ***External File Num:*** | FS INC 0612-04745 |
| ***Fuel Occurrence Type:*** | Liquid Petroleum Spill |
| ***Date of Occurrence:*** | 12/22/2006 |
| ***Fuel Type Involved:*** | Gasoline |
| ***Status Desc:*** | Completed - No Action Required |
| ***Job Type Desc:*** | Incident/Near-Miss Occurrence (FS) |
| ***Oper. Type Involved:*** | Retail Fuel Station (FS, SS, Multifunctional) |
| ***Service Interruptions:*** | No |
| ***Property Damage:*** | No |
| ***Fuel Life Cycle Stage:*** | Storage and Dispensing |
| ***Root Cause:*** | |
| ***Reported Details:*** | |
| ***Fuel Category:*** | Liquid Fuel |
| ***Occurrence Type:*** | Incident |
| ***Affiliation:*** | Member of the General Public |
| ***County Name:*** | Toronto |
| ***Approx. Quant. Rel:*** | |
| ***Nearby body of water:*** | |
| ***Enter Drainage Syst.:*** | |

**Approx. Quant. Unit:**
**Environmental Impact:**

---

| 264 | 11 of 45 | S/176.8 | 109.8 / 0.00 | LAMBERT OIL (1986) LTD<br>2145 DUNDAS ST W<br>TORONTO ON | DTNK |
|---|---|---|---|---|---|

**Delisted Expired Fuel Safety Facilities**

| | | | |
|---|---|---|---|
| **Instance No:** | 10451005 | **Expired Date:** | |
| **Status:** | EXPIRED | **Max Hazard Rank:** | |
| **Instance ID:** | 17003 | **Facility Location:** | |
| **Instance Type:** | FS Highway Tank - Gas/Diesel | **Facility Type:** | |
| **Instance Creation Dt:** | | **Fuel Type 2:** | |
| **Instance Install Dt:** | | **Fuel Type 3:** | |
| **Item Description:** | | **Panam Related:** | |
| **Manufacturer:** | | **Panam Venue Nm:** | |
| **Model:** | | **External Identifier:** | |
| **Serial No:** | | **Item:** | |
| **ULC Standard:** | | **Piping Steel:** | |
| **Quantity:** | | **Piping Galvanized:** | |
| **Unit of Measure:** | | **Tank Single Wall St:** | |
| **Overfill Prot Type:** | | **Piping Underground:** | |
| **Creation Date:** | | **Tank Underground:** | |
| **Next Periodic Str DT:** | | **Source:** | |
| **TSSA Base Sched Cycle 2:** | | | |
| **TSSAMax Hazard Rank 1:** | | | |
| **TSSA Risk Based Periodic Yn:** | | | |
| **TSSA Volume of Directives:** | | | |
| **TSSA Periodic Exempt:** | | | |
| **TSSA Statutory Interval:** | | | |
| **TSSA Recd Insp Interva:** | | | |
| **TSSA Recd Tolerance:** | | | |
| **TSSA Program Area:** | | | |
| **TSSA Program Area 2:** | | | |
| **Description:** | FS HIGHWAY TANK - GASOLINE/DIESEL | | |
| **Original Source:** | EXP | | |
| **Record Date:** | Up to Mar 2012 | | |

---

| 264 | 12 of 45 | S/176.8 | 109.8 / 0.00 | LAMBERT OIL (1986) LTD<br>2145 DUNDAS ST W<br>TORONTO ON | DTNK |
|---|---|---|---|---|---|

**Delisted Expired Fuel Safety Facilities**

| | | | |
|---|---|---|---|
| **Instance No:** | 10451011 | **Expired Date:** | |
| **Status:** | EXPIRED | **Max Hazard Rank:** | |
| **Instance ID:** | 18272 | **Facility Location:** | |
| **Instance Type:** | FS Highway Tank - Gas/Diesel | **Facility Type:** | |
| **Instance Creation Dt:** | | **Fuel Type 2:** | |
| **Instance Install Dt:** | | **Fuel Type 3:** | |
| **Item Description:** | | **Panam Related:** | |
| **Manufacturer:** | | **Panam Venue Nm:** | |
| **Model:** | | **External Identifier:** | |
| **Serial No:** | | **Item:** | |
| **ULC Standard:** | | **Piping Steel:** | |
| **Quantity:** | | **Piping Galvanized:** | |
| **Unit of Measure:** | | **Tank Single Wall St:** | |

| | | | |
|---|---|---|---|
| ***Overfill Prot Type:*** | | ***Piping Underground:*** | |
| ***Creation Date:*** | | ***Tank Underground:*** | |
| ***Next Periodic Str DT:*** | | ***Source:*** | |
| ***TSSA Base Sched Cycle 2:*** | | | |
| ***TSSAMax Hazard Rank 1:*** | | | |
| ***TSSA Risk Based Periodic Yn:*** | | | |
| ***TSSA Volume of Directives:*** | | | |
| ***TSSA Periodic Exempt:*** | | | |
| ***TSSA Statutory Interval:*** | | | |
| ***TSSA Recd Insp Interva:*** | | | |
| ***TSSA Recd Tolerance:*** | | | |
| ***TSSA Program Area:*** | | | |
| ***TSSA Program Area 2:*** | | | |
| ***Description:*** | FS HIGHWAY TANK - GASOLINE/DIESEL | | |
| ***Original Source:*** | EXP | | |
| ***Record Date:*** | Up to Mar 2012 | | |

| | | | | | |
|---|---|---|---|---|---|
| 264 | ***13 of 45*** | ***S/176.8*** | ***109.8 / 0.00*** | ***LAMBERT OIL (1986) LTD***<br>***2145 DUNDAS ST W***<br>***TORONTO ON*** | ***DTNK*** |

***Delisted Expired Fuel Safety Facilities***

| | | | |
|---|---|---|---|
| ***Instance No:*** | 10456767 | ***Expired Date:*** | |
| ***Status:*** | EXPIRED | ***Max Hazard Rank:*** | |
| ***Instance ID:*** | 18872 | ***Facility Location:*** | |
| ***Instance Type:*** | FS Highway Tank - Gas/Diesel | ***Facility Type:*** | |
| ***Instance Creation Dt:*** | | ***Fuel Type 2:*** | |
| ***Instance Install Dt:*** | | ***Fuel Type 3:*** | |
| ***Item Description:*** | | ***Panam Related:*** | |
| ***Manufacturer:*** | | ***Panam Venue Nm:*** | |
| ***Model:*** | | ***External Identifier:*** | |
| ***Serial No:*** | | ***Item:*** | |
| ***ULC Standard:*** | | ***Piping Steel:*** | |
| ***Quantity:*** | | ***Piping Galvanized:*** | |
| ***Unit of Measure:*** | | ***Tank Single Wall St:*** | |
| ***Overfill Prot Type:*** | | ***Piping Underground:*** | |
| ***Creation Date:*** | | ***Tank Underground:*** | |
| ***Next Periodic Str DT:*** | | ***Source:*** | |
| ***TSSA Base Sched Cycle 2:*** | | | |
| ***TSSAMax Hazard Rank 1:*** | | | |
| ***TSSA Risk Based Periodic Yn:*** | | | |
| ***TSSA Volume of Directives:*** | | | |
| ***TSSA Periodic Exempt:*** | | | |
| ***TSSA Statutory Interval:*** | | | |
| ***TSSA Recd Insp Interva:*** | | | |
| ***TSSA Recd Tolerance:*** | | | |
| ***TSSA Program Area:*** | | | |
| ***TSSA Program Area 2:*** | | | |
| ***Description:*** | FS HIGHWAY TANK - GASOLINE/DIESEL | | |
| ***Original Source:*** | EXP | | |
| ***Record Date:*** | Up to Mar 2012 | | |

| | | | | | |
|---|---|---|---|---|---|
| 264 | ***14 of 45*** | ***S/176.8*** | ***109.8 / 0.00*** | ***Lambert Oil (1986) Ltd.***<br>***2145 Dundas St. West***<br>***Toronto ON M6R 1X1*** | ***GEN*** |

| | | | |
|---|---|---|---|
| ***Generator No:*** | ON5374507 | ***Status:*** | |
| ***SIC Code:*** | 484221 | ***Co Admin:*** | |
| ***SIC Description:*** | | ***Choice of Contact:*** | |
| ***Approval Years:*** | 2011 | ***Phone No Admin:*** | |

| Map Key | Number of Records | Direction/ Distance (m) | Elev/Diff (m) | Site | DB |
|---|---|---|---|---|---|

**PO Box No:**
**Country:**
**Contam. Facility:**
**MHSW Facility:**

---

**264** | **15 of 45** | **S/176.8** | **109.8 / 0.00** | **LAMBERT OIL (1986) LTD**
**2145 DUNDAS ST W TORONTO M6R 1X1 ON CA**
**ON** | **FST**

| | | | |
|---|---|---|---|
| **Instance No:** | 58567062 | **Manufacturer:** | |
| **Status:** | | **Serial No:** | |
| **Cont Name:** | | **Ulc Standard:** | |
| **Instance Type:** | FS Liquid Fuel Tank | **Quantity:** | |
| **Item:** | FS LIQUID FUEL TANK | **Unit of Measure:** | |
| **Item Description:** | FS Liquid Fuel Tank | **Fuel Type:** | Diesel |
| **Tank Type:** | Double Wall UST | **Fuel Type2:** | NULL |
| **Install Date:** | 5/14/2009 | **Fuel Type3:** | NULL |
| **Install Year:** | 2008 | **Piping Steel:** | |
| **Years in Service:** | | **Piping Galvanized:** | |
| **Model:** | NULL | **Tanks Single Wall St:** | |
| **Description:** | | **Piping Underground:** | |
| **Capacity:** | 10000 | **Num Underground:** | |
| **Tank Material:** | Fiberglass (FRP) | **Panam Related:** | |
| **Corrosion Protect:** | | **Panam Venue:** | |
| **Overfill Protect:** | | | |

**Facility Type:** FS Liquid Fuel Tank
**Parent Facility Type:** FS Gasoline Station - Self Serve
**Facility Location:**
**Device Installed Location:** 2145 DUNDAS ST W TORONTO M6R 1X1 ON CA

***Fuel Storage Tank Details***

**Owner Account Name:** LAMBERT OIL (1986) LTD

***Liquid Fuel Tank Details***

**Overfill Protection:**
**Owner Account Name:** LAMBERT OIL (1986) LTD
**Item:** FS LIQUID FUEL TANK

---

**264** | **16 of 45** | **S/176.8** | **109.8 / 0.00** | **LAMBERT OIL (1986) LTD**
**2145 DUNDAS ST W TORONTO M6R 1X1 ON CA**
**ON** | **FST**

| | | | |
|---|---|---|---|
| **Instance No:** | 58567063 | **Manufacturer:** | |
| **Status:** | | **Serial No:** | |
| **Cont Name:** | | **Ulc Standard:** | |
| **Instance Type:** | FS Liquid Fuel Tank | **Quantity:** | |
| **Item:** | FS LIQUID FUEL TANK | **Unit of Measure:** | |
| **Item Description:** | FS Liquid Fuel Tank | **Fuel Type:** | Gasoline |
| **Tank Type:** | Double Wall UST | **Fuel Type2:** | NULL |
| **Install Date:** | 5/14/2009 | **Fuel Type3:** | NULL |
| **Install Year:** | 2008 | **Piping Steel:** | |
| **Years in Service:** | | **Piping Galvanized:** | |
| **Model:** | NULL | **Tanks Single Wall St:** | |
| **Description:** | | **Piping Underground:** | |
| **Capacity:** | 65000 | **Num Underground:** | |
| **Tank Material:** | Fiberglass (FRP) | **Panam Related:** | |
| **Corrosion Protect:** | | **Panam Venue:** | |
| **Overfill Protect:** | | | |

**Facility Type:** FS Liquid Fuel Tank
**Parent Facility Type:** FS Gasoline Station - Self Serve
**Facility Location:**
**Device Installed Location:** 2145 DUNDAS ST W TORONTO M6R 1X1 ON CA

***Fuel Storage Tank Details***

***Owner Account Name:*** LAMBERT OIL (1986) LTD

***Liquid Fuel Tank Details***

***Overfill Protection:***
***Owner Account Name:*** LAMBERT OIL (1986) LTD
***Item:*** FS LIQUID FUEL TANK

---

**264** | ***17 of 45*** | ***S/176.8*** | ***109.8 / 0.00*** | ***LAMBERT OIL (1986) LTD***
***2145 DUNDAS ST W TORONTO M6R 1X1 ON CA***
***ON*** | ***FST***

| | | | |
|---|---|---|---|
| ***Instance No:*** | 58567065 | ***Manufacturer:*** | |
| ***Status:*** | | ***Serial No:*** | |
| ***Cont Name:*** | | ***Ulc Standard:*** | |
| ***Instance Type:*** | FS Liquid Fuel Tank | ***Quantity:*** | |
| ***Item:*** | FS LIQUID FUEL TANK | ***Unit of Measure:*** | |
| ***Item Description:*** | FS Liquid Fuel Tank | ***Fuel Type:*** | Diesel |
| ***Tank Type:*** | Double Wall UST | ***Fuel Type2:*** | NULL |
| ***Install Date:*** | 5/14/2009 | ***Fuel Type3:*** | NULL |
| ***Install Year:*** | 2008 | ***Piping Steel:*** | |
| ***Years in Service:*** | | ***Piping Galvanized:*** | |
| ***Model:*** | NULL | ***Tanks Single Wall St:*** | |
| ***Description:*** | | ***Piping Underground:*** | |
| ***Capacity:*** | 10000 | ***Num Underground:*** | |
| ***Tank Material:*** | Fiberglass (FRP) | ***Panam Related:*** | |
| ***Corrosion Protect:*** | | ***Panam Venue:*** | |
| ***Overfill Protect:*** | | | |
| ***Facility Type:*** | FS Liquid Fuel Tank | | |
| ***Parent Facility Type:*** | FS Gasoline Station - Self Serve | | |
| ***Facility Location:*** | | | |
| ***Device Installed Location:*** | 2145 DUNDAS ST W TORONTO M6R 1X1 ON CA | | |

***Fuel Storage Tank Details***

***Owner Account Name:*** LAMBERT OIL (1986) LTD

***Liquid Fuel Tank Details***

***Overfill Protection:***
***Owner Account Name:*** LAMBERT OIL (1986) LTD
***Item:*** FS LIQUID FUEL TANK

---

**264** | ***18 of 45*** | ***S/176.8*** | ***109.8 / 0.00*** | ***LAMBERT OIL (1986) LTD***
***2145 DUNDAS ST W TORONTO M6R 1X1 ON CA***
***ON*** | ***FST***

| | | | |
|---|---|---|---|
| ***Instance No:*** | 63184519 | ***Manufacturer:*** | |
| ***Status:*** | | ***Serial No:*** | |
| ***Cont Name:*** | | ***Ulc Standard:*** | |
| ***Instance Type:*** | FS Liquid Fuel Tank | ***Quantity:*** | |
| ***Item:*** | FS LIQUID FUEL TANK | ***Unit of Measure:*** | |
| ***Item Description:*** | FS Liquid Fuel Tank | ***Fuel Type:*** | Other |
| ***Tank Type:*** | Double Wall UST | ***Fuel Type2:*** | NULL |
| ***Install Date:*** | 5/14/2009 | ***Fuel Type3:*** | NULL |
| ***Install Year:*** | 2008 | ***Piping Steel:*** | |
| ***Years in Service:*** | | ***Piping Galvanized:*** | |
| ***Model:*** | NULL | ***Tanks Single Wall St:*** | |
| ***Description:*** | | ***Piping Underground:*** | |

| | | | |
|---|---|---|---|
| ***Capacity:*** | 10000 | ***Num Underground:*** | |
| ***Tank Material:*** | Fiberglass (FRP) | ***Panam Related:*** | |
| ***Corrosion Protect:*** | | ***Panam Venue:*** | |
| ***Overfill Protect:*** | | | |
| ***Facility Type:*** | FS Liquid Fuel Tank | | |
| ***Parent Facility Type:*** | FS Gasoline Station - Self Serve | | |
| ***Facility Location:*** | | | |
| ***Device Installed Location:*** | 2145 DUNDAS ST W TORONTO M6R 1X1 ON CA | | |

***Fuel Storage Tank Details***

***Owner Account Name:*** LAMBERT OIL (1986) LTD

***Liquid Fuel Tank Details***

***Overfill Protection:***
***Owner Account Name:*** LAMBERT OIL (1986) LTD
***Item:*** FS LIQUID FUEL TANK

---

| 264 | 19 of 45 | S/176.8 | 109.8 / 0.00 | LAMBERT OIL (1986) LTD<br>2145 DUNDAS ST W TORONTO M6R 1X1 ON CA<br>ON | FST |
|---|---|---|---|---|---|

| | | | |
|---|---|---|---|
| ***Instance No:*** | 58567064 | ***Manufacturer:*** | |
| ***Status:*** | | ***Serial No:*** | |
| ***Cont Name:*** | | ***Ulc Standard:*** | |
| ***Instance Type:*** | FS Liquid Fuel Tank | ***Quantity:*** | |
| ***Item:*** | FS LIQUID FUEL TANK | ***Unit of Measure:*** | |
| ***Item Description:*** | FS Liquid Fuel Tank | ***Fuel Type:*** | Diesel |
| ***Tank Type:*** | Double Wall UST | ***Fuel Type2:*** | Gasoline |
| ***Install Date:*** | 5/14/2009 | ***Fuel Type3:*** | NULL |
| ***Install Year:*** | 2008 | ***Piping Steel:*** | |
| ***Years in Service:*** | | ***Piping Galvanized:*** | |
| ***Model:*** | NULL | ***Tanks Single Wall St:*** | |
| ***Description:*** | | ***Piping Underground:*** | |
| ***Capacity:*** | 50000 | ***Num Underground:*** | |
| ***Tank Material:*** | Fiberglass (FRP) | ***Panam Related:*** | |
| ***Corrosion Protect:*** | | ***Panam Venue:*** | |
| ***Overfill Protect:*** | | | |
| ***Facility Type:*** | FS Liquid Fuel Tank | | |
| ***Parent Facility Type:*** | FS Gasoline Station - Self Serve | | |
| ***Facility Location:*** | | | |
| ***Device Installed Location:*** | 2145 DUNDAS ST W TORONTO M6R 1X1 ON CA | | |

***Fuel Storage Tank Details***

***Owner Account Name:*** LAMBERT OIL (1986) LTD

***Liquid Fuel Tank Details***

***Overfill Protection:***
***Owner Account Name:*** LAMBERT OIL (1986) LTD
***Item:*** FS LIQUID FUEL TANK

---

| 264 | 20 of 45 | S/176.8 | 109.8 / 0.00 | LAMBERT OIL (1986) LTD<br>2145 DUNDAS ST W TORONTO M6R 1X1 ON CA<br>ON | FST |
|---|---|---|---|---|---|

| | | | |
|---|---|---|---|
| ***Instance No:*** | 64559049 | ***Manufacturer:*** | |
| ***Status:*** | | ***Serial No:*** | |
| ***Cont Name:*** | | ***Ulc Standard:*** | |

| | | | |
|---|---|---|---|
| ***Instance Type:*** | FS Liquid Fuel Tank | ***Quantity:*** | |
| ***Item:*** | FS LIQUID FUEL TANK | ***Unit of Measure:*** | |
| ***Item Description:*** | FS Liquid Fuel Tank | ***Fuel Type:*** | Other |
| ***Tank Type:*** | Double Wall UST | ***Fuel Type2:*** | NULL |
| ***Install Date:*** | 1/31/2013 1:49:03 PM | ***Fuel Type3:*** | NULL |
| ***Install Year:*** | NULL | ***Piping Steel:*** | |
| ***Years in Service:*** | | ***Piping Galvanized:*** | |
| ***Model:*** | NULL | ***Tanks Single Wall St:*** | |
| ***Description:*** | | ***Piping Underground:*** | |
| ***Capacity:*** | NULL | ***Num Underground:*** | |
| ***Tank Material:*** | NULL | ***Panam Related:*** | |
| ***Corrosion Protect:*** | | ***Panam Venue:*** | |
| ***Overfill Protect:*** | | | |
| ***Facility Type:*** | FS Liquid Fuel Tank | | |
| ***Parent Facility Type:*** | FS Gasoline Station - Self Serve | | |
| ***Facility Location:*** | | | |
| ***Device Installed Location:*** | 2145 DUNDAS ST W TORONTO M6R 1X1 ON CA | | |

***Fuel Storage Tank Details***

***Owner Account Name:*** LAMBERT OIL (1986) LTD

***Liquid Fuel Tank Details***

***Overfill Protection:***
***Owner Account Name:*** LAMBERT OIL (1986) LTD
***Item:*** FS LIQUID FUEL TANK

---

**264** | ***21 of 45*** | ***S/176.8*** | ***109.8 / 0.00*** | ***Lambert Oil (1986) Ltd.***
***2145 Dundas St. West***
***Toronto ON M6R 1X1*** | ***GEN***

| | | | |
|---|---|---|---|
| ***Generator No:*** | ON5374507 | ***Status:*** | |
| ***SIC Code:*** | 484221 | ***Co Admin:*** | |
| ***SIC Description:*** | Bulk Liquids Trucking Local | ***Choice of Contact:*** | |
| ***Approval Years:*** | 2012 | ***Phone No Admin:*** | |
| ***PO Box No:*** | | ***Contam. Facility:*** | |
| ***Country:*** | | ***MHSW Facility:*** | |

---

**264** | ***22 of 45*** | ***S/176.8*** | ***109.8 / 0.00*** | ***LAMBERT OIL (1986) LTD***
***2145 DUNDAS ST W***
***TORONTO ON M6R1X1*** | ***RST***

| | |
|---|---|
| ***Headcode:*** | 00426100 |
| ***Headcode Desc:*** | DIESEL FUEL |
| ***Phone:*** | 4165311158 |
| ***List Name:*** | |
| ***Description:*** | |

---

**264** | ***23 of 45*** | ***S/176.8*** | ***109.8 / 0.00*** | ***LAMBERT SERVICE STN & FUEL OIL SERVICE***
***2145 DUNDAS ST W***
***TORONTO ON M6R1X1*** | ***RST***

| | |
|---|---|
| ***Headcode:*** | 01186800 |
| ***Headcode Desc:*** | SERVICE STATIONS GASOLINE OIL & NATURAL |
| ***Phone:*** | 4165300561 |
| ***List Name:*** | |
| ***Description:*** | |

---

| Map Key | Number of Records | Direction/ Distance (m) | Elev/Diff (m) | Site | DB |
|---|---|---|---|---|---|
| 264 | 24 of 45 | S/176.8 | 109.8 / 0.00 | Lambert Oil (1986) Ltd.<br>2145 Dundas St. West<br>Toronto ON | GEN |

**Generator No:** ON5374507
**SIC Code:** 484221
**SIC Description:** BULK LIQUIDS TRUCKING, LOCAL
**Approval Years:** 2013
**PO Box No:**
**Country:**

**Status:**
**Co Admin:**
**Choice of Contact:**
**Phone No Admin:**
**Contam. Facility:**
**MHSW Facility:**

**Detail(s)**

**Waste Class:** 252
**Waste Class Desc:** WASTE OILS & LUBRICANTS

**Waste Class:** 213
**Waste Class Desc:** PETROLEUM DISTILLATES

| | | | | | |
|---|---|---|---|---|---|
| 264 | 25 of 45 | S/176.8 | 109.8 / 0.00 | LAMBERT OIL (1986) LTD<br>2145 DUNDAS ST W TORONTO M6R 1X1 ON CA<br>ON | DTNK |
| 264 | 26 of 45 | S/176.8 | 109.8 / 0.00 | LAMBERT OIL (1986) LTD<br>2145 DUNDAS ST W TORONTO M6R 1X1 ON CA<br>ON | DTNK |
| 264 | 27 of 45 | S/176.8 | 109.8 / 0.00 | LAMBERT OIL (1986) LTD<br>2145 DUNDAS ST W TORONTO M6R 1X1 ON CA<br>ON | DTNK |
| 264 | 28 of 45 | S/176.8 | 109.8 / 0.00 | LAMBERT OIL (1986) LTD<br>2145 DUNDAS ST W TORONTO M6R 1X1 ON CA<br>ON | DTNK |
| 264 | 29 of 45 | S/176.8 | 109.8 / 0.00 | A LAMBERT OIL (1986) LTD<br>2145 DUNDAS ST W<br>TORONTO ON M6R1X1 | RST |

**Headcode:** 00924800
**Headcode Desc:** OILS FUEL
**Phone:** 4165311158
**List Name:** INFO-DIRECT(TM) BUSINESS FILE
**Description:**

| | | | | | |
|---|---|---|---|---|---|
| 264 | 30 of 45 | S/176.8 | 109.8 / 0.00 | LAMBERT OIL (1986) LTD<br>2145 DUNDAS ST W<br>TORONTO ON M6R1X1 | RST |

**Headcode:** 01186800
**Headcode Desc:** SERVICE STATIONS GASOLINE OIL & NATURAL GAS
**Phone:** 4165311158
**List Name:** INFO-DIRECT(TM) BUSINESS FILE
**Description:**

| Map Key | Number of Records | Direction/ Distance (m) | Elev/Diff (m) | Site | DB |
|---|---|---|---|---|---|
| 264 | 31 of 45 | S/176.8 | 109.8 / 0.00 | LAMBERT OIL (1986) LTD<br>2145 DUNDAS ST W<br>TORONTO ON M6R1X1 | RST |

**Headcode:** 00924800
**Headcode Desc:** OILS FUEL
**Phone:** 4165311158
**List Name:** INFO-DIRECT(TM) BUSINESS FILE
**Description:**

---

| Map Key | Number of Records | Direction/ Distance (m) | Elev/Diff (m) | Site | DB |
|---|---|---|---|---|---|
| 264 | 32 of 45 | S/176.8 | 109.8 / 0.00 | Lambert Oil (1986) Ltd.<br>2145 Dundas St. West<br>Toronto ON M6R 1X1 | GEN |

**Generator No:** ON5374507
**SIC Code:** 484221
**SIC Description:** BULK LIQUIDS TRUCKING, LOCAL
**Approval Years:** 2016
**PO Box No:**
**Country:** Canada

**Status:**
**Co Admin:** +Brian Lambert
**Choice of Contact:** CO_OFFICIAL
**Phone No Admin:** 416-531-1158 Ext.
**Contam. Facility:** No
**MHSW Facility:** No

***Detail(s)***

**Waste Class:** 213
**Waste Class Desc:** PETROLEUM DISTILLATES

**Waste Class:** 252
**Waste Class Desc:** WASTE OILS & LUBRICANTS

---

| Map Key | Number of Records | Direction/ Distance (m) | Elev/Diff (m) | Site | DB |
|---|---|---|---|---|---|
| 264 | 33 of 45 | S/176.8 | 109.8 / 0.00 | Lambert Oil (1986) Ltd.<br>2145 Dundas St. West<br>Toronto ON M6R 1X1 | GEN |

**Generator No:** ON5374507
**SIC Code:** 484221
**SIC Description:** BULK LIQUIDS TRUCKING, LOCAL
**Approval Years:** 2015
**PO Box No:**
**Country:** Canada

**Status:**
**Co Admin:** +Brian Lambert
**Choice of Contact:** CO_OFFICIAL
**Phone No Admin:** 416-531-1158 Ext.
**Contam. Facility:** No
**MHSW Facility:** No

***Detail(s)***

**Waste Class:** 213
**Waste Class Desc:** PETROLEUM DISTILLATES

**Waste Class:** 252
**Waste Class Desc:** WASTE OILS & LUBRICANTS

---

| Map Key | Number of Records | Direction/ Distance (m) | Elev/Diff (m) | Site | DB |
|---|---|---|---|---|---|
| 264 | 34 of 45 | S/176.8 | 109.8 / 0.00 | Lambert Oil (1986) Ltd.<br>2145 Dundas St. West<br>Toronto ON M6R 1X1 | GEN |

**Generator No:** ON5374507
**SIC Code:** 484221
**SIC Description:** BULK LIQUIDS TRUCKING, LOCAL
**Approval Years:** 2014
**PO Box No:**
**Country:** Canada

**Status:**
**Co Admin:** +Brian Lambert
**Choice of Contact:** CO_OFFICIAL
**Phone No Admin:** 416-531-1158 Ext.
**Contam. Facility:** No
**MHSW Facility:** No

| Map Key | Number of Records | Direction/ Distance (m) | Elev/Diff (m) | Site | DB |
|---|---|---|---|---|---|

***Detail(s)***

***Waste Class:*** 252
***Waste Class Desc:*** WASTE OILS & LUBRICANTS

***Waste Class:*** 213
***Waste Class Desc:*** PETROLEUM DISTILLATES

---

**264** | ***35 of 45*** | ***S/176.8*** | ***109.8 / 0.00*** | ***Lambert Oil (1986) Ltd.***
***2145 Dundas St. West***
***Toronto ON M6R 1X1*** | ***GEN***

***Generator No:*** ON5374507
***SIC Code:***
***SIC Description:***
***Approval Years:*** As of Dec 2018
***PO Box No:***
***Country:*** Canada

***Status:*** Registered
***Co Admin:***
***Choice of Contact:***
***Phone No Admin:***
***Contam. Facility:***
***MHSW Facility:***

***Detail(s)***

***Waste Class:*** 252 L
***Waste Class Desc:*** Waste crankcase oils and lubricants

---

**264** | ***36 of 45*** | ***S/176.8*** | ***109.8 / 0.00*** | ***LAMBERT OIL (1986) LTD***
***2145 DUNDAS ST W***
***TORONTO ON M6R1X1*** | ***RST***

***Headcode:*** 00426100
***Headcode Desc:*** DIESEL FUEL
***Phone:*** 4165311158
***List Name:*** INFO-DIRECT(TM) BUSINESS FILE
***Description:***

---

**264** | ***37 of 45*** | ***S/176.8*** | ***109.8 / 0.00*** | ***A LAMBERT OIL (1986) LTD***
***2145 DUNDAS ST W***
***TORONTO ON M6R1X1*** | ***RST***

***Headcode:*** 00426100
***Headcode Desc:*** DIESEL FUEL
***Phone:*** 4165311158
***List Name:*** INFO-DIRECT(TM) BUSINESS FILE
***Description:***

---

**264** | ***38 of 45*** | ***S/176.8*** | ***109.8 / 0.00*** | ***Lambert Oil (1986) Ltd.***
***2145 Dundas St. West***
***Toronto ON M6R 1X1*** | ***GEN***

***Generator No:*** ON5374507
***SIC Code:***
***SIC Description:***
***Approval Years:*** As of Jul 2020
***PO Box No:***
***Country:*** Canada

***Status:*** Registered
***Co Admin:***
***Choice of Contact:***
***Phone No Admin:***
***Contam. Facility:***
***MHSW Facility:***

***Detail(s)***

***Waste Class:*** 252 L
***Waste Class Desc:*** Waste crankcase oils and lubricants

| Map Key | Number of Records | Direction/ Distance (m) | Elev/Diff (m) | Site | DB |
|---|---|---|---|---|---|
| 264 | 39 of 45 | S/176.8 | 109.8 / 0.00 | LAMBERT SERVICE STN & FUEL OIL SERVICE<br>2145 DUNDAS ST W<br>TORONTO ON M6R1X1 | RST |

**Headcode:** 01186800
**Headcode Desc:** SERVICE STATIONS GASOLINE OIL & NATURAL GAS
**Phone:** 4165300561
**List Name:** INFO-DIRECT(TM) BUSINESS FILE
**Description:**

---

| Map Key | Number of Records | Direction/ Distance (m) | Elev/Diff (m) | Site | DB |
|---|---|---|---|---|---|
| 264 | 40 of 45 | S/176.8 | 109.8 / 0.00 | LAMBERT OIL (1986) LTD<br>2145 DUNDAS ST W TORONTO M6R 1X1 ON CA<br>ON | FST |

**Instance No:** 63184210
**Status:**
**Cont Name:**
**Instance Type:**
**Item:** FS LIQUID FUEL TANK
**Item Description:** FS Liquid Fuel Tank
**Tank Type:** Liquid Fuel Single Wall UST
**Install Date:** 5/14/2009
**Install Year:** 1986
**Years in Service:**
**Model:** NULL
**Description:**
**Capacity:** 25000
**Tank Material:** Steel
**Corrosion Protect:**
**Overfill Protect:**
**Facility Type:** FS Liquid Fuel Tank
**Parent Facility Type:**
**Facility Location:**
**Device Installed Location:** 2145 DUNDAS ST W TORONTO M6R 1X1 ON CA

**Manufacturer:**
**Serial No:**
**Ulc Standard:**
**Quantity:**
**Unit of Measure:**
**Fuel Type:** Diesel
**Fuel Type2:** NULL
**Fuel Type3:** NULL
**Piping Steel:**
**Piping Galvanized:**
**Tanks Single Wall St:**
**Piping Underground:**
**Num Underground:**
**Panam Related:**
**Panam Venue:**

***Fuel Storage Tank Details***

**Owner Account Name:** LAMBERT OIL (1986) LTD

***Liquid Fuel Tank Details***

**Overfill Protection:**
**Owner Account Name:** LAMBERT OIL (1986) LTD
**Item:** FS LIQUID FUEL TANK

---

| Map Key | Number of Records | Direction/ Distance (m) | Elev/Diff (m) | Site | DB |
|---|---|---|---|---|---|
| 264 | 41 of 45 | S/176.8 | 109.8 / 0.00 | 2145 DUNDAS ST W<br>TORONTO ON M6R 1X1 | FST |

**Instance No:** 9511853
**Status:** Active
**Cont Name:**
**Instance Type:**
**Item:** FS GASOLINE STATION - SELF SERVE
**Item Description:**
**Tank Type:**
**Install Date:**
**Install Year:**
**Years in Service:**
**Model:**
**Description:**

**Manufacturer:**
**Serial No:**
**Ulc Standard:**
**Quantity:**
**Unit of Measure:**
**Fuel Type:**
**Fuel Type2:**
**Fuel Type3:**
**Piping Steel:** 0
**Piping Galvanized:** 0
**Tanks Single Wall St:** 0
**Piping Underground:** 7

| Map Key | Number of Records | Direction/ Distance (m) | Elev/Diff (m) | Site | DB |
|---|---|---|---|---|---|

| | | | |
|---|---|---|---|
| **Capacity:** | | **Num Underground:** | 6 |
| **Tank Material:** | | **Panam Related:** | |
| **Corrosion Protect:** | | **Panam Venue:** | |
| **Overfill Protect:** | | | |
| **Facility Type:** | | | |
| **Parent Facility Type:** | | | |
| **Facility Location:** | | | |
| **Device Installed Location:** | | | |

| 264 | 42 of 45 | S/176.8 | 109.8 / 0.00 | LAMBERT OIL (1986) LTD<br>2145 DUNDAS ST W TORONTO M6R 1X1 ON CA<br>ON | FST |
|---|---|---|---|---|---|

| | | | |
|---|---|---|---|
| **Instance No:** | 63184212 | **Manufacturer:** | |
| **Status:** | | **Serial No:** | |
| **Cont Name:** | | **Ulc Standard:** | |
| **Instance Type:** | | **Quantity:** | |
| **Item:** | FS LIQUID FUEL TANK | **Unit of Measure:** | |
| **Item Description:** | FS Liquid Fuel Tank | **Fuel Type:** | Gasoline |
| **Tank Type:** | Liquid Fuel Single Wall UST | **Fuel Type2:** | NULL |
| **Install Date:** | 5/14/2009 | **Fuel Type3:** | NULL |
| **Install Year:** | 1986 | **Piping Steel:** | |
| **Years in Service:** | | **Piping Galvanized:** | |
| **Model:** | NULL | **Tanks Single Wall St:** | |
| **Description:** | | **Piping Underground:** | |
| **Capacity:** | 50000 | **Num Underground:** | |
| **Tank Material:** | Steel | **Panam Related:** | |
| **Corrosion Protect:** | | **Panam Venue:** | |
| **Overfill Protect:** | | | |
| **Facility Type:** | FS Liquid Fuel Tank | | |
| **Parent Facility Type:** | | | |
| **Facility Location:** | | | |
| **Device Installed Location:** | 2145 DUNDAS ST W TORONTO M6R 1X1 ON CA | | |

***Fuel Storage Tank Details***

**Owner Account Name:** LAMBERT OIL (1986) LTD

***Liquid Fuel Tank Details***

**Overfill Protection:**
**Owner Account Name:** LAMBERT OIL (1986) LTD
**Item:** FS LIQUID FUEL TANK

| 264 | 43 of 45 | S/176.8 | 109.8 / 0.00 | LAMBERT OIL (1986) LTD<br>2145 DUNDAS ST W TORONTO M6R 1X1 ON CA<br>ON | FST |
|---|---|---|---|---|---|

| | | | |
|---|---|---|---|
| **Instance No:** | 63184213 | **Manufacturer:** | |
| **Status:** | | **Serial No:** | |
| **Cont Name:** | | **Ulc Standard:** | |
| **Instance Type:** | | **Quantity:** | |
| **Item:** | FS LIQUID FUEL TANK | **Unit of Measure:** | |
| **Item Description:** | FS Liquid Fuel Tank | **Fuel Type:** | Gasoline |
| **Tank Type:** | Liquid Fuel Single Wall UST | **Fuel Type2:** | NULL |
| **Install Date:** | 5/14/2009 | **Fuel Type3:** | NULL |
| **Install Year:** | 1986 | **Piping Steel:** | |
| **Years in Service:** | | **Piping Galvanized:** | |
| **Model:** | NULL | **Tanks Single Wall St:** | |
| **Description:** | | **Piping Underground:** | |
| **Capacity:** | 25000 | **Num Underground:** | |
| **Tank Material:** | Steel | **Panam Related:** | |
| **Corrosion Protect:** | | **Panam Venue:** | |

**Overfill Protect:**
**Facility Type:** FS Liquid Fuel Tank
**Parent Facility Type:**
**Facility Location:**
**Device Installed Location:** 2145 DUNDAS ST W TORONTO M6R 1X1 ON CA

***Fuel Storage Tank Details***

**Owner Account Name:** LAMBERT OIL (1986) LTD

***Liquid Fuel Tank Details***

**Overfill Protection:**
**Owner Account Name:** LAMBERT OIL (1986) LTD
**Item:** FS LIQUID FUEL TANK

---

| 264 | 44 of 45 | S/176.8 | 109.8 / 0.00 | LAMBERT OIL (1986) LTD<br>2145 DUNDAS ST W TORONTO M6R 1X1 ON CA<br>ON | FST |
|---|---|---|---|---|---|

| | | | |
|---|---|---|---|
| **Instance No:** | 63184211 | **Manufacturer:** | |
| **Status:** | | **Serial No:** | |
| **Cont Name:** | | **Ulc Standard:** | |
| **Instance Type:** | | **Quantity:** | |
| **Item:** | FS LIQUID FUEL TANK | **Unit of Measure:** | |
| **Item Description:** | FS Liquid Fuel Tank | **Fuel Type:** | Gasoline |
| **Tank Type:** | Liquid Fuel Single Wall UST | **Fuel Type2:** | NULL |
| **Install Date:** | 5/14/2009 | **Fuel Type3:** | NULL |
| **Install Year:** | 1986 | **Piping Steel:** | |
| **Years in Service:** | | **Piping Galvanized:** | |
| **Model:** | NULL | **Tanks Single Wall St:** | |
| **Description:** | | **Piping Underground:** | |
| **Capacity:** | 50000 | **Num Underground:** | |
| **Tank Material:** | Steel | **Panam Related:** | |
| **Corrosion Protect:** | | **Panam Venue:** | |

**Overfill Protect:**
**Facility Type:** FS Liquid Fuel Tank
**Parent Facility Type:**
**Facility Location:**
**Device Installed Location:** 2145 DUNDAS ST W TORONTO M6R 1X1 ON CA

***Fuel Storage Tank Details***

**Owner Account Name:** LAMBERT OIL (1986) LTD

***Liquid Fuel Tank Details***

**Overfill Protection:**
**Owner Account Name:** LAMBERT OIL (1986) LTD
**Item:** FS LIQUID FUEL TANK

---

| 264 | 45 of 45 | S/176.8 | 109.8 / 0.00 | Lambert Oil (1986) Ltd.<br>2145 Dundas St. West<br>Toronto ON M6R 1X1 | GEN |
|---|---|---|---|---|---|

| | | | |
|---|---|---|---|
| **Generator No:** | ON5374507 | **Status:** | Registered |
| **SIC Code:** | | **Co Admin:** | |
| **SIC Description:** | | **Choice of Contact:** | |
| **Approval Years:** | As of Nov 2021 | **Phone No Admin:** | |
| **PO Box No:** | | **Contam. Facility:** | |
| **Country:** | Canada | **MHSW Facility:** | |

***Detail(s)***

***Waste Class:*** 252 L
***Waste Class Desc:*** Waste crankcase oils and lubricants

---

**265** ***1 of 1*** ***SSW/177.2*** ***109.8 / 0.00***

***High Park Lofts Ltd.***
***433 and 437 Roncesvalles Avenue, Toronto, Ontario***
***Toronto ON M6R 3B9***

***RSC***

| | | | |
|---|---|---|---|
| ***RSC ID:*** | 2417 | ***Cert Date:*** | 9-Sep-05 |
| ***RA No:*** | | ***Cert Prop Use No:*** | No CPU |
| ***RSC Type:*** | | ***Intended Prop Use:*** | Residential |
| ***Curr Property Use:*** | Commercial | ***Qual Person Name:*** | Mr. Harry Stinson |
| ***Ministry District:*** | TORONTO | ***Stratified (Y/N):*** | |
| ***Filing Date:*** | 25-Nov-05 | ***Audit (Y/N):*** | |
| ***Date Ack:*** | | ***Entire Leg Prop. (Y/N):*** | Yes |
| ***Date Returned:*** | | ***Accuracy Estimate:*** | 21 to 100 meters |
| ***Restoration Type:*** | | ***Telephone:*** | 416-5488100 |
| ***Soil Type:*** | | ***Fax:*** | 416-5488101 |
| ***Criteria:*** | | ***Email:*** | harry@stinsonproperties.com |
| ***CPU Issued Sect 1686:*** | No | | |

***Asmt Roll No:*** 19 04 023 430 00100 and 19 04 023 430 00200
***Prop ID No (PIN):*** 21332 - 0265 LT
***Property Municipal Address:*** 433 and 437 Roncesvalles Avenue, Toronto, Ontario
***Mailing Address:*** 1 King Street West, Toronto, Ontario , M5H 1A1
***Latitude & Latitude:*** 43.65219750N 79.45104470W (converted from UTM)
***UTM Coordinates:*** NAD83 17-624910-4834410
***Consultant:***
***Legal Desc:*** Lot Number 61, on the east side of Roncesvalles Avenue, Plan 798, City of Toronto, and LT 62-63 PL 798 Toronto; PT LT 64 PL 798 Toronto; PT BLK C PL 798 Toronto, Parts 1 & 2 64R15778; City of Toronto
***Measurement Method:*** Interpolation from a map
***Applicable Standards:*** Full Depth Site Conditions Standard, with Nonpotable Ground Water, Coarse Textured Soil, for Residential/Parkland/Institutional property use
***RSC PDF:***

---

**266** ***1 of 3*** ***SSW/177.4*** ***109.8 / 0.00***

***Y.L. HENDLER LTD PROPERTY MANAGMENT & CONSULTING***
***437 RONCESVALLES AVENUE***
***TORONTO ON M6R 3B9***

***GEN***

| | | | |
|---|---|---|---|
| ***Generator No:*** | ON5812034 | ***Status:*** | |
| ***SIC Code:*** | 531310 | ***Co Admin:*** | |
| ***SIC Description:*** | REAL ESTATE PROPERTY MANAGERS | ***Choice of Contact:*** | CO_OFFICIAL |
| ***Approval Years:*** | 2016 | ***Phone No Admin:*** | |
| ***PO Box No:*** | | ***Contam. Facility:*** | No |
| ***Country:*** | Canada | ***MHSW Facility:*** | No |

***Detail(s)***

***Waste Class:*** 212
***Waste Class Desc:*** ALIPHATIC SOLVENTS

---

**266** ***2 of 3*** ***SSW/177.4*** ***109.8 / 0.00***

***Y.L. HENDLER LTD PROPERTY MANAGMENT & CONSULTING***
***437 RONCESVALLES AVENUE***
***TORONTO ON M6R 3B9***

***GEN***

| | | | |
|---|---|---|---|
| ***Generator No:*** | ON5812034 | ***Status:*** | |
| ***SIC Code:*** | 531310 | ***Co Admin:*** | |

| | | | |
|---|---|---|---|
| **SIC Description:** | REAL ESTATE PROPERTY MANAGERS | **Choice of Contact:** | CO_OFFICIAL |
| **Approval Years:** | 2015 | **Phone No Admin:** | |
| **PO Box No:** | | **Contam. Facility:** | No |
| **Country:** | Canada | **MHSW Facility:** | No |

***Detail(s)***

| | |
|---|---|
| **Waste Class:** | 212 |
| **Waste Class Desc:** | ALIPHATIC SOLVENTS |

---

**266** | **3 of 3** | **SSW/177.4** | **109.8 / 0.00** | **Y.L. HENDLER LTD PROPERTY MANAGMENT & CONSULTING**
**437 RONCESVALLES AVENUE**
**TORONTO ON M6R 3B9** | **GEN**

| | | | |
|---|---|---|---|
| **Generator No:** | ON5812034 | **Status:** | |
| **SIC Code:** | 531310 | **Co Admin:** | |
| **SIC Description:** | REAL ESTATE PROPERTY MANAGERS | **Choice of Contact:** | CO_OFFICIAL |
| **Approval Years:** | 2014 | **Phone No Admin:** | |
| **PO Box No:** | | **Contam. Facility:** | No |
| **Country:** | Canada | **MHSW Facility:** | No |

***Detail(s)***

| | |
|---|---|
| **Waste Class:** | 212 |
| **Waste Class Desc:** | ALIPHATIC SOLVENTS |

---

**267** | **1 of 1** | **E/177.5** | **109.8 / 0.00** | **150 STERLING RD**
**Toronto ON** | **WWIS**

| | | | |
|---|---|---|---|
| **Well ID:** | 7320479 | **Data Entry Status:** | |
| **Construction Date:** | | **Data Src:** | |
| **Primary Water Use:** | Test Hole | **Date Received:** | 9/19/2018 |
| **Sec. Water Use:** | Monitoring | **Selected Flag:** | TRUE |
| **Final Well Status:** | Test Hole | **Abandonment Rec:** | |
| **Water Type:** | | **Contractor:** | 7644 |
| **Casing Material:** | | **Form Version:** | 7 |
| **Audit No:** | Z283363 | **Owner:** | |
| **Tag:** | A249656 | **Street Name:** | 150 STERLING RD |
| **Construction Method:** | | **County:** | YORK AND TORONTO |
| **Elevation (m):** | | **Municipality:** | TORONTO CITY |
| **Elevation Reliability:** | | **Site Info:** | |
| **Depth to Bedrock:** | | **Lot:** | |
| **Well Depth:** | | **Concession:** | |
| **Overburden/Bedrock:** | | **Concession Name:** | |
| **Pump Rate:** | | **Easting NAD83:** | |
| **Static Water Level:** | | **Northing NAD83:** | |
| **Flowing (Y/N):** | | **Zone:** | |
| **Flow Rate:** | | **UTM Reliability:** | |
| **Clear/Cloudy:** | | | |

**PDF URL (Map):**

***Additional Detail(s) (Map)***

| | |
|---|---|
| **Well Completed Date:** | 2018/06/20 |
| **Year Completed:** | 2018 |
| **Depth (m):** | |
| **Latitude:** | 43.6544868799827 |
| **Longitude:** | -79.4459138836662 |
| **Path:** | |

***Bore Hole Information***

| | | | |
|---|---|---|---|
| ***Bore Hole ID:*** | 1007298086 | ***Elevation:*** | |
| ***DP2BR:*** | | ***Elevrc:*** | |
| ***Spatial Status:*** | | ***Zone:*** | 17 |
| ***Code OB:*** | | ***East83:*** | 625319.00 |
| ***Code OB Desc:*** | | ***North83:*** | 4834672.00 |
| ***Open Hole:*** | | ***Org CS:*** | UTM83 |
| ***Cluster Kind:*** | | ***UTMRC:*** | 4 |
| ***Date Completed:*** | 20-Jun-2018 00:00:00 | ***UTMRC Desc:*** | margin of error : 30 m - 100 m |
| ***Remarks:*** | | ***Location Method:*** | wwr |
| ***Elevrc Desc:*** | | | |
| ***Location Source Date:*** | | | |
| ***Improvement Location Source:*** | | | |
| ***Improvement Location Method:*** | | | |
| ***Source Revision Comment:*** | | | |
| ***Supplier Comment:*** | | | |

***Overburden and Bedrock Materials Interval***

| | |
|---|---|
| ***Formation ID:*** | 1007542745 |
| ***Layer:*** | |
| ***Color:*** | |
| ***General Color:*** | |
| ***Mat1:*** | |
| ***Most Common Material:*** | |
| ***Mat2:*** | |
| ***Mat2 Desc:*** | |
| ***Mat3:*** | |
| ***Mat3 Desc:*** | |
| ***Formation Top Depth:*** | |
| ***Formation End Depth:*** | |
| ***Formation End Depth UOM:*** | ft |

***Annular Space/Abandonment Sealing Record***

| | |
|---|---|
| ***Plug ID:*** | 1007542754 |
| ***Layer:*** | 2 |
| ***Plug From:*** | 1.0 |
| ***Plug To:*** | 9.0 |
| ***Plug Depth UOM:*** | ft |

***Annular Space/Abandonment Sealing Record***

| | |
|---|---|
| ***Plug ID:*** | 1007542753 |
| ***Layer:*** | 1 |
| ***Plug From:*** | 0.0 |
| ***Plug To:*** | 1.0 |
| ***Plug Depth UOM:*** | ft |

***Annular Space/Abandonment Sealing Record***

| | |
|---|---|
| ***Plug ID:*** | 1007542755 |
| ***Layer:*** | 3 |
| ***Plug From:*** | 9.0 |
| ***Plug To:*** | 20.0 |
| ***Plug Depth UOM:*** | ft |

***Method of Construction & Well Use***

| | |
|---|---|
| ***Method Construction ID:*** | 1007542752 |
| ***Method Construction Code:*** | 6 |
| ***Method Construction:*** | Boring |
| ***Other Method Construction:*** | |

***Pipe Information***

| | |
|---|---|
| ***Pipe ID:*** | 1007542744 |
| ***Casing No:*** | 0 |
| ***Comment:*** | |
| ***Alt Name:*** | |

***Construction Record - Casing***

| | |
|---|---|
| ***Casing ID:*** | 1007542748 |
| ***Layer:*** | 1 |
| ***Material:*** | 5 |
| ***Open Hole or Material:*** | PLASTIC |
| ***Depth From:*** | 0.0 |
| ***Depth To:*** | 10.0 |
| ***Casing Diameter:*** | 2.0 |
| ***Casing Diameter UOM:*** | inch |
| ***Casing Depth UOM:*** | ft |

***Construction Record - Screen***

| | |
|---|---|
| ***Screen ID:*** | 1007542749 |
| ***Layer:*** | 1 |
| ***Slot:*** | 10 |
| ***Screen Top Depth:*** | 10.0 |
| ***Screen End Depth:*** | 20.0 |
| ***Screen Material:*** | 5 |
| ***Screen Depth UOM:*** | ft |
| ***Screen Diameter UOM:*** | inch |
| ***Screen Diameter:*** | 2.375 |

***Water Details***

| | |
|---|---|
| ***Water ID:*** | 1007542747 |
| ***Layer:*** | 1 |
| ***Kind Code:*** | |
| ***Kind:*** | |
| ***Water Found Depth:*** | 10.0 |
| ***Water Found Depth UOM:*** | ft |

***Hole Diameter***

| | |
|---|---|
| ***Hole ID:*** | 1007542746 |
| ***Diameter:*** | 8.0 |
| ***Depth From:*** | 0.0 |
| ***Depth To:*** | 20.0 |
| ***Hole Depth UOM:*** | ft |
| ***Hole Diameter UOM:*** | inch |

| | | | | | |
|---|---|---|---|---|---|
| 268 | *1 of 1* | *SSE/177.9* | *109.8 / 0.00* | ***1407257 Ontario Corp.***<br>***2125-2131 Dundas St W***<br>***Toronto ON M6R 1X1*** | ***ECA*** |

| | | | |
|---|---|---|---|
| **Approval No:** | 6588-8M3QJ9 | **MOE District:** | Metro Toronto |
| **Approval Date:** | 2011-10-25 | **City:** | |
| **Status:** | Approved | **Longitude:** | -79.44946 |
| **Record Type:** | ECA | **Latitude:** | 43.652798 |
| **Link Source:** | IDS | **Geometry X:** | |
| **SWP Area Name:** | Toronto | **Geometry Y:** | |
| **Approval Type:** | ECA-AIR | | |
| **Project Type:** | AIR | | |
| **Business Name:** | 1407257 Ontario Corp. | | |
| **Address:** | 2125-2131 Dundas St W | | |
| **Full Address:** | | | |
| **Full PDF Link:** | https://www.accessenvironment.ene.gov.on.ca/instruments/2333-8GWS9C-13.pdf | | |
| **PDF Site Location:** | | | |

**269** | **1 of 1** | **WNW/178.4** | **109.8 / 0.00** | **SPL**

**TORONTO, CITY OF**
**INTERSECTION OF DORVAL & BLOOR ST**
**DEPARTMENT OF WORKS**
**TORONTO CITY ON**

| | | | |
|---|---|---|---|
| **Ref No:** | 205415 | **Discharger Report:** | |
| **Site No:** | | **Material Group:** | |
| **Incident Dt:** | | **Health/Env Conseq:** | |
| **Year:** | | **Client Type:** | |
| **Incident Cause:** | OTHER CAUSE (N.O.S.) | **Sector Type:** | |
| **Incident Event:** | | **Agency Involved:** | |
| **Contaminant Code:** | | **Nearest Watercourse:** | |
| **Contaminant Name:** | | **Site Address:** | |
| **Contaminant Limit 1:** | | **Site District Office:** | |
| **Contam Limit Freq 1:** | | **Site Postal Code:** | |
| **Contaminant UN No 1:** | | **Site Region:** | |
| **Environment Impact:** | Possible | **Site Municipality:** | 01106 |
| **Nature of Impact:** | Multi Media Pollution | **Site Lot:** | |
| **Receiving Medium:** | Land | **Site Conc:** | |
| **Receiving Env:** | | **Northing:** | |
| **MOE Response:** | | **Easting:** | |
| **Dt MOE Arvl on Scn:** | | **Site Geo Ref Accu:** | |
| **MOE Reported Dt:** | 7/8/2001 | **Site Map Datum:** | |
| **Dt Document Closed:** | | **SAC Action Class:** | |
| **Incident Reason:** | UNKNOWN | **Source Type:** | |
| **Site Name:** | | | |
| **Site County/District:** | | | |
| **Site Geo Ref Meth:** | | | |
| **Incident Summary:** | TORONTO CITY: SML QTY LIQUID GARBAGE TRUCK WASTE TO ROAD. CLEANED. | | |
| **Contaminant Qty:** | | | |

**270** | **1 of 1** | **E/178.9** | **109.8 / 0.00** | **EHS**

**Sterling**
**Toronto ON M6R 2B2**

| | | | |
|---|---|---|---|
| **Order No:** | 20190213118 | **Nearest Intersection:** | |
| **Status:** | C | **Municipality:** | |
| **Report Type:** | RSC Report (Urban) | **Client Prov/State:** | ON |
| **Report Date:** | 20-FEB-19 | **Search Radius (km):** | .3 |
| **Date Received:** | 13-FEB-19 | **X:** | -79.445911 |
| **Previous Site Name:** | | **Y:** | 43.654794 |
| **Lot/Building Size:** | | | |
| **Additional Info Ordered:** | Fire Insur. Maps and/or Site Plans; City Directory | | |

**271** | **1 of 1** | **ESE/179.3** | **109.8 / 0.00** | **WWIS**

**158 STERLING AVE**
**Toronto ON**

| | | | |
|---|---|---|---|
| **Well ID:** | 7134551 | **Data Entry Status:** | |
| **Construction Date:** | | **Data Src:** | |
| **Primary Water Use:** | Monitoring and Test Hole | **Date Received:** | 11/23/2009 |
| **Sec. Water Use:** | 0 | **Selected Flag:** | TRUE |
| **Final Well Status:** | Test Hole | **Abandonment Rec:** | |
| **Water Type:** | | **Contractor:** | 6809 |
| **Casing Material:** | | **Form Version:** | 5 |
| **Audit No:** | M05864 | **Owner:** | |
| **Tag:** | A079798 | **Street Name:** | 158 STERLING AVE |
| **Construction Method:** | | **County:** | YORK AND TORONTO |
| **Elevation (m):** | | **Municipality:** | TORONTO CITY |
| **Elevation Reliability:** | | **Site Info:** | |
| **Depth to Bedrock:** | | **Lot:** | |
| **Well Depth:** | | **Concession:** | |
| **Overburden/Bedrock:** | | **Concession Name:** | |
| **Pump Rate:** | | **Easting NAD83:** | |
| **Static Water Level:** | | **Northing NAD83:** | |
| **Flowing (Y/N):** | | **Zone:** | |
| **Flow Rate:** | | **UTM Reliability:** | |
| **Clear/Cloudy:** | | | |

**PDF URL (Map):** https://d2khazk8e83rdv.cloudfront.net/moe_mapping/downloads/2Water/Wells_pdfs/713\7134551.pdf

***Additional Detail(s) (Map)***

| | |
|---|---|
| **Well Completed Date:** | 2009/09/01 |
| **Year Completed:** | 2009 |
| **Depth (m):** | 10.668 |
| **Latitude:** | 43.6539130239592 |
| **Longitude:** | -79.446089895785 |
| **Path:** | 713\7134551.pdf |

***Bore Hole Information***

| | | | |
|---|---|---|---|
| **Bore Hole ID:** | 1002839358 | **Elevation:** | |
| **DP2BR:** | | **Elevrc:** | |
| **Spatial Status:** | | **Zone:** | 17 |
| **Code OB:** | | **East83:** | 625306.00 |
| **Code OB Desc:** | | **North83:** | 4834608.00 |
| **Open Hole:** | No | **Org CS:** | UTM83 |
| **Cluster Kind:** | | **UTMRC:** | 4 |
| **Date Completed:** | 01-Sep-2009 00:00:00 | **UTMRC Desc:** | margin of error : 30 m - 100 m |
| **Remarks:** | | **Location Method:** | wwr |
| **Elevrc Desc:** | | | |
| **Location Source Date:** | | | |
| **Improvement Location Source:** | | | |
| **Improvement Location Method:** | | | |
| **Source Revision Comment:** | | | |
| **Supplier Comment:** | | | |

***Overburden and Bedrock Materials Interval***

| | |
|---|---|
| **Formation ID:** | 1003265669 |
| **Layer:** | 1 |
| **Color:** | 6 |
| **General Color:** | BROWN |
| **Mat1:** | 28 |
| **Most Common Material:** | SAND |
| **Mat2:** | |
| **Mat2 Desc:** | |
| **Mat3:** | |
| **Mat3 Desc:** | |

***Formation Top Depth:*** 0.0
***Formation End Depth:*** 10.0
***Formation End Depth UOM:*** ft

***Overburden and Bedrock Materials Interval***

***Formation ID:*** 1003265670
***Layer:*** 2
***Color:*** 2
***General Color:*** GREY
***Mat1:*** 28
***Most Common Material:*** SAND
***Mat2:***
***Mat2 Desc:***
***Mat3:***
***Mat3 Desc:***
***Formation Top Depth:*** 10.0
***Formation End Depth:*** 26.0
***Formation End Depth UOM:*** ft

***Overburden and Bedrock Materials Interval***

***Formation ID:*** 1003265671
***Layer:*** 3
***Color:*** 2
***General Color:*** GREY
***Mat1:*** 05
***Most Common Material:*** CLAY
***Mat2:***
***Mat2 Desc:***
***Mat3:***
***Mat3 Desc:***
***Formation Top Depth:*** 26.0
***Formation End Depth:*** 35.0
***Formation End Depth UOM:*** ft

***Annular Space/Abandonment Sealing Record***

***Plug ID:*** 1003265674
***Layer:*** 1
***Plug From:*** 0.0
***Plug To:*** 28.0
***Plug Depth UOM:*** ft

***Annular Space/Abandonment Sealing Record***

***Plug ID:*** 1003265677
***Layer:*** 4
***Plug From:*** 28.0
***Plug To:*** 35.0
***Plug Depth UOM:*** ft

***Annular Space/Abandonment Sealing Record***

***Plug ID:*** 1003265675
***Layer:*** 2
***Plug From:*** 0.0

| | |
|---|---|
| ***Plug To:*** | 26.0 |
| ***Plug Depth UOM:*** | ft |

***Annular Space/Abandonment Sealing Record***

| | |
|---|---|
| ***Plug ID:*** | 1003265676 |
| ***Layer:*** | 3 |
| ***Plug From:*** | 26.0 |
| ***Plug To:*** | 28.0 |
| ***Plug Depth UOM:*** | ft |

***Method of Construction & Well Use***

| | |
|---|---|
| ***Method Construction ID:*** | 1003265683 |
| ***Method Construction Code:*** | E |
| ***Method Construction:*** | Auger |
| ***Other Method Construction:*** | |

***Pipe Information***

| | |
|---|---|
| ***Pipe ID:*** | 1003265668 |
| ***Casing No:*** | 0 |
| ***Comment:*** | |
| ***Alt Name:*** | |

***Construction Record - Casing***

| | |
|---|---|
| ***Casing ID:*** | 1003265679 |
| ***Layer:*** | 2 |
| ***Material:*** | 5 |
| ***Open Hole or Material:*** | PLASTIC |
| ***Depth From:*** | 0.0 |
| ***Depth To:*** | 30.0 |
| ***Casing Diameter:*** | 2.0 |
| ***Casing Diameter UOM:*** | inch |
| ***Casing Depth UOM:*** | ft |

***Construction Record - Casing***

| | |
|---|---|
| ***Casing ID:*** | 1003265680 |
| ***Layer:*** | 3 |
| ***Material:*** | 5 |
| ***Open Hole or Material:*** | PLASTIC |
| ***Depth From:*** | 30.0 |
| ***Depth To:*** | 35.0 |
| ***Casing Diameter:*** | 2.0 |
| ***Casing Diameter UOM:*** | inch |
| ***Casing Depth UOM:*** | ft |

***Construction Record - Casing***

| | |
|---|---|
| ***Casing ID:*** | 1003265678 |
| ***Layer:*** | 1 |
| ***Material:*** | 1 |
| ***Open Hole or Material:*** | STEEL |
| ***Depth From:*** | 0.0 |
| ***Depth To:*** | 28.0 |
| ***Casing Diameter:*** | 9.625 |
| ***Casing Diameter UOM:*** | inch |

**Casing Depth UOM:** ft

**Hole Diameter**

**Hole ID:** 1003265673
**Diameter:** 8.0
**Depth From:** 28.0
**Depth To:** 35.0
**Hole Depth UOM:** ft
**Hole Diameter UOM:** inch

**Hole Diameter**

**Hole ID:** 1003265672
**Diameter:** 12.0
**Depth From:** 0.0
**Depth To:** 28.0
**Hole Depth UOM:** ft
**Hole Diameter UOM:** inch

---

| 272 | 1 of 9 | WNW/179.6 | 110.8 / 1.00 | McDONALD'S RESTAURANTS OF CANADA LTD.<br>2365 DUNDAS ST. W.<br>TORONTO CITY ON M6P 1W7 | CA |
|---|---|---|---|---|---|

**Certificate #:** 8-3045-86-
**Application Year:** 86
**Issue Date:** 9/30/1986
**Approval Type:** Industrial air
**Status:** Approved
**Application Type:**
**Client Name:**
**Client Address:**
**Client City:**
**Client Postal Code:**
**Project Description:** KITCHEN EXHAUST
**Contaminants:** Nitrogen Oxides
**Emission Control:** No Controls

---

| 272 | 2 of 9 | WNW/179.6 | 110.8 / 1.00 | TORONTO TRANSIT COMMISSION<br>DUNDAS WEST STATION 2365 DUNDAS STREET WEST<br>TORONTO ON M6P 1W7 | GEN |
|---|---|---|---|---|---|

**Generator No:** ON0173615
**SIC Code:** 4571
**SIC Description:** URBAN TRANSIT SYS.
**Approval Years:** 86,87,88,89,90,92,93,97,98,99,00,01
**PO Box No:**
**Country:**

**Status:**
**Co Admin:**
**Choice of Contact:**
**Phone No Admin:**
**Contam. Facility:**
**MHSW Facility:**

**Detail(s)**

**Waste Class:** 212
**Waste Class Desc:** ALIPHATIC SOLVENTS

**Waste Class:** 150
**Waste Class Desc:** INERT INORGANIC WASTES

**Waste Class:** 251
**Waste Class Desc:** OIL SKIMMINGS & SLUDGES

| Map Key | Number of Records | Direction/ Distance (m) | Elev/Diff (m) | Site | DB |
|---|---|---|---|---|---|

**Waste Class:** 268
**Waste Class Desc:** AMINES

---

**272** | **3 of 9** | **WNW/179.6** | **110.8 / 1.00** | **TORONTO TRANSIT COMMISSION 38-068 DUNDAS WEST STATION 2365 DUNDAS STREET WEST TORONTO ON M6P 1W7** | **GEN**

**Generator No:** ON0173615
**SIC Code:** 4571
**SIC Description:** URBAN TRANSIT SYS.
**Approval Years:** 94,95,96
**PO Box No:**
**Country:**

**Status:**
**Co Admin:**
**Choice of Contact:**
**Phone No Admin:**
**Contam. Facility:**
**MHSW Facility:**

**Detail(s)**

**Waste Class:** 150
**Waste Class Desc:** INERT INORGANIC WASTES

**Waste Class:** 251
**Waste Class Desc:** OIL SKIMMINGS & SLUDGES

---

**272** | **4 of 9** | **WNW/179.6** | **110.8 / 1.00** | **TORONTO TRANSIT COMMISSION 2365 DUNDAS STREET WEST TORONTO ON M6P 1W7** | **GEN**

**Generator No:** ON0173615
**SIC Code:**
**SIC Description:**
**Approval Years:** 02,03,04,05,06
**PO Box No:**
**Country:**

**Status:**
**Co Admin:**
**Choice of Contact:**
**Phone No Admin:**
**Contam. Facility:**
**MHSW Facility:**

**Detail(s)**

**Waste Class:** 268
**Waste Class Desc:** AMINES

**Waste Class:** 213
**Waste Class Desc:** PETROLEUM DISTILLATES

**Waste Class:** 150
**Waste Class Desc:** INERT INORGANIC WASTES

**Waste Class:** 212
**Waste Class Desc:** ALIPHATIC SOLVENTS

**Waste Class:** 251
**Waste Class Desc:** OIL SKIMMINGS & SLUDGES

---

**272** | **5 of 9** | **WNW/179.6** | **110.8 / 1.00** | **TORONTO TRANSIT COMMISSION 2365 DUNDAS STREET WEST TORONTO ON M6P 1W7** | **GEN**

**Generator No:** ON0173615
**SIC Code:** 485110
**SIC Description:** Urban Transit Systems
**Approval Years:** 2009
**PO Box No:**
**Country:**

**Status:**
**Co Admin:**
**Choice of Contact:**
**Phone No Admin:**
**Contam. Facility:**
**MHSW Facility:**

***Detail(s)***

***Waste Class:*** 150
***Waste Class Desc:*** INERT INORGANIC WASTES

***Waste Class:*** 212
***Waste Class Desc:*** ALIPHATIC SOLVENTS

***Waste Class:*** 213
***Waste Class Desc:*** PETROLEUM DISTILLATES

***Waste Class:*** 251
***Waste Class Desc:*** OIL SKIMMINGS & SLUDGES

***Waste Class:*** 268
***Waste Class Desc:*** AMINES

---

**272** ***6 of 9*** ***WNW/179.6*** ***110.8 / 1.00***

***Toronto Transit Commission***
***2365 Dundas Street West***
***Toronto ON M6P 1W7***

***GEN***

| | | | |
|---|---|---|---|
| ***Generator No:*** | ON7343049 | ***Status:*** | |
| ***SIC Code:*** | 485110 | ***Co Admin:*** | James Power |
| ***SIC Description:*** | 485110 | ***Choice of Contact:*** | CO_ADMIN |
| ***Approval Years:*** | 2016 | ***Phone No Admin:*** | 4163978502 Ext. |
| ***PO Box No:*** | | ***Contam. Facility:*** | No |
| ***Country:*** | Canada | ***MHSW Facility:*** | No |

***Detail(s)***

***Waste Class:*** 212
***Waste Class Desc:*** ALIPHATIC SOLVENTS

***Waste Class:*** 251
***Waste Class Desc:*** OIL SKIMMINGS & SLUDGES

***Waste Class:*** 150
***Waste Class Desc:*** INERT INORGANIC WASTES

---

**272** ***7 of 9*** ***WNW/179.6*** ***110.8 / 1.00***

***Toronto Transit Commission***
***2365 Dundas Street West,***
***Toronto ON M6P 1W7***

***GEN***

| | | | |
|---|---|---|---|
| ***Generator No:*** | ON5525648 | ***Status:*** | Registered |
| ***SIC Code:*** | | ***Co Admin:*** | |
| ***SIC Description:*** | | ***Choice of Contact:*** | |
| ***Approval Years:*** | As of Dec 2018 | ***Phone No Admin:*** | |
| ***PO Box No:*** | | ***Contam. Facility:*** | |
| ***Country:*** | Canada | ***MHSW Facility:*** | |

***Detail(s)***

***Waste Class:*** 150 L
***Waste Class Desc:*** Inert organic wastes

***Waste Class:*** 212 L
***Waste Class Desc:*** Aliphatic solvents and residues

***Waste Class:*** 251 L
***Waste Class Desc:*** Waste oils/sludges (petroleum based)

---

| Map Key | Number of Records | Direction/ Distance (m) | Elev/Diff (m) | Site | DB |
|---|---|---|---|---|---|
| 272 | 8 of 9 | WNW/179.6 | 110.8 / 1.00 | Toronto Transit Commission<br>2365 Dundas Street West,<br>Toronto ON M6P 1W7 | GEN |

| | | | |
|---|---|---|---|
| **Generator No:** | ON5525648 | **Status:** | Registered |
| **SIC Code:** | | **Co Admin:** | |
| **SIC Description:** | | **Choice of Contact:** | |
| **Approval Years:** | As of Jul 2020 | **Phone No Admin:** | |
| **PO Box No:** | | **Contam. Facility:** | |
| **Country:** | Canada | **MHSW Facility:** | |

**Detail(s)**

**Waste Class:** 212 L
**Waste Class Desc:** Aliphatic solvents and residues

**Waste Class:** 251 L
**Waste Class Desc:** Waste oils/sludges (petroleum based)

**Waste Class:** 150 L
**Waste Class Desc:** Inert organic wastes

| | | | | | |
|---|---|---|---|---|---|
| 272 | 9 of 9 | WNW/179.6 | 110.8 / 1.00 | Toronto Transit Commission<br>2365 Dundas Street West,<br>Toronto ON M6P 1W7 | GEN |

| | | | |
|---|---|---|---|
| **Generator No:** | ON5525648 | **Status:** | Registered |
| **SIC Code:** | | **Co Admin:** | |
| **SIC Description:** | | **Choice of Contact:** | |
| **Approval Years:** | As of Nov 2021 | **Phone No Admin:** | |
| **PO Box No:** | | **Contam. Facility:** | |
| **Country:** | Canada | **MHSW Facility:** | |

**Detail(s)**

**Waste Class:** 150 L
**Waste Class Desc:** Inert organic wastes

**Waste Class:** 212 L
**Waste Class Desc:** Aliphatic solvents and residues

**Waste Class:** 251 L
**Waste Class Desc:** Waste oils/sludges (petroleum based)

| | | | | | |
|---|---|---|---|---|---|
| 273 | 1 of 1 | E/179.7 | 109.8 / 0.00 | 158 STERLING RD<br>Toronto ON | WWIS |

| | | | |
|---|---|---|---|
| **Well ID:** | 7140008 | **Data Entry Status:** | |
| **Construction Date:** | | **Data Src:** | |
| **Primary Water Use:** | Monitoring and Test Hole | **Date Received:** | 2/16/2010 |
| **Sec. Water Use:** | 0 | **Selected Flag:** | TRUE |
| **Final Well Status:** | Test Hole | **Abandonment Rec:** | |
| **Water Type:** | | **Contractor:** | 7383 |
| **Casing Material:** | | **Form Version:** | 5 |
| **Audit No:** | M02112 | **Owner:** | |
| **Tag:** | A068984 | **Street Name:** | 158 STERLING RD |
| **Construction Method:** | | **County:** | YORK AND TORONTO |
| **Elevation (m):** | | **Municipality:** | TORONTO CITY |
| **Elevation Reliability:** | | **Site Info:** | |
| **Depth to Bedrock:** | | **Lot:** | |
| **Well Depth:** | | **Concession:** | |
| **Overburden/Bedrock:** | | **Concession Name:** | |
| **Pump Rate:** | | **Easting NAD83:** | |

***Static Water Level:***
***Flowing (Y/N):***
***Flow Rate:***
***Clear/Cloudy:***

***Northing NAD83:***
***Zone:***
***UTM Reliability:***

***PDF URL (Map):***

***Additional Detail(s) (Map)***

***Well Completed Date:*** 2009/10/07
***Year Completed:*** 2009
***Depth (m):***
***Latitude:*** 43.6545221043325
***Longitude:*** -79.445193722824
***Path:***

***PDF URL (Map):***

***Additional Detail(s) (Map)***

***Well Completed Date:*** 2009/10/05
***Year Completed:*** 2009
***Depth (m):***
***Latitude:*** 43.6543277321736
***Longitude:*** -79.4461288034039
***Path:***

***PDF URL (Map):***

***Additional Detail(s) (Map)***

***Well Completed Date:*** 2009/10/05
***Year Completed:*** 2009
***Depth (m):*** 8.8392
***Latitude:*** 43.6543277321736
***Longitude:*** -79.4461288034039
***Path:***

***PDF URL (Map):***

***Additional Detail(s) (Map)***

***Well Completed Date:*** 2009/10/05
***Year Completed:*** 2009
***Depth (m):***
***Latitude:*** 43.6542842059801
***Longitude:*** -79.4449146424872
***Path:***

***PDF URL (Map):***

***Additional Detail(s) (Map)***

***Well Completed Date:*** 2009/10/08
***Year Completed:*** 2009
***Depth (m):***
***Latitude:*** 43.6542440286132
***Longitude:*** -79.4459325486691
***Path:***

***PDF URL (Map):***

***Additional Detail(s) (Map)***

***Well Completed Date:*** 2009/10/05
***Year Completed:*** 2009
***Depth (m):***
***Latitude:*** 43.6542842059801
***Longitude:*** -79.4449146424872
***Path:***

***PDF URL (Map):***

***Additional Detail(s) (Map)***

***Well Completed Date:*** 2009/10/06
***Year Completed:*** 2009
***Depth (m):***
***Latitude:*** 43.6544469995669
***Longitude:*** -79.4456296919893
***Path:***

***PDF URL (Map):***

***Additional Detail(s) (Map)***

***Well Completed Date:*** 2009/10/06
***Year Completed:*** 2009
***Depth (m):***
***Latitude:*** 43.6544469995669
***Longitude:*** -79.4456296919893
***Path:***

***PDF URL (Map):***

***Additional Detail(s) (Map)***

***Well Completed Date:*** 2009/10/06
***Year Completed:*** 2009
***Depth (m):***
***Latitude:*** 43.654388273804
***Longitude:*** -79.4452839826039
***Path:***

***PDF URL (Map):***

***Additional Detail(s) (Map)***

***Well Completed Date:*** 2009/10/07
***Year Completed:*** 2009
***Depth (m):***
***Latitude:*** 43.654388273804
***Longitude:*** -79.4452839826039
***Path:***

***PDF URL (Map):***

***Additional Detail(s) (Map)***

***Well Completed Date:*** 2009/10/07
***Year Completed:*** 2009
***Depth (m):***
***Latitude:*** 43.6545221043325

**Longitude:** -79.445193722824
**Path:**

**Bore Hole Information**

| | | | |
|---|---|---|---|
| **Bore Hole ID:** | 1003270353 | **Elevation:** | |
| **DP2BR:** | | **Elevrc:** | |
| **Spatial Status:** | | **Zone:** | 17 |
| **Code OB:** | | **East83:** | 625400.00 |
| **Code OB Desc:** | | **North83:** | 4834651.00 |
| **Open Hole:** | | **Org CS:** | UTM83 |
| **Cluster Kind:** | This is a record from cluster log sheet | **UTMRC:** | 4 |
| **Date Completed:** | 05-Oct-2009 00:00:00 | **UTMRC Desc:** | margin of error : 30 m - 100 m |
| **Remarks:** | | **Location Method:** | wwr |
| **Elevrc Desc:** | | | |
| **Location Source Date:** | | | |
| **Improvement Location Source:** | | | |
| **Improvement Location Method:** | | | |
| **Source Revision Comment:** | | | |
| **Supplier Comment:** | | | |

**Annular Space/Abandonment Sealing Record**

**Plug ID:** 1003270357
**Layer:**
**Plug From:**
**Plug To:**
**Plug Depth UOM:**

**Method of Construction & Well Use**

**Method Construction ID:** 1003270356
**Method Construction Code:**
**Method Construction:**
**Other Method Construction:** AUGER

**Pipe Information**

**Pipe ID:** 1003270358
**Casing No:** 0
**Comment:**
**Alt Name:**

**Construction Record - Casing**

**Casing ID:** 1003270360
**Layer:**
**Material:** 5
**Open Hole or Material:** PLASTIC
**Depth From:**
**Depth To:** 5.0
**Casing Diameter:**
**Casing Diameter UOM:**
**Casing Depth UOM:** ft

**Construction Record - Screen**

**Screen ID:** 1003270359
**Layer:**

***Slot:***
***Screen Top Depth:*** 5.0
***Screen End Depth:*** 13.0
***Screen Material:***
***Screen Depth UOM:*** ft
***Screen Diameter UOM:***
***Screen Diameter:***

***Results of Well Yield Testing***

***Pump Test ID:*** 1003270361
***Pump Set At:***
***Static Level:*** 8.0
***Final Level After Pumping:***
***Recommended Pump Depth:***
***Pumping Rate:***
***Flowing Rate:***
***Recommended Pump Rate:***
***Levels UOM:*** ft
***Rate UOM:***
***Water State After Test Code:***
***Water State After Test:***
***Pumping Test Method:***
***Pumping Duration HR:***
***Pumping Duration MIN:***
***Flowing:***

***Hole Diameter***

***Hole ID:*** 1003270355
***Diameter:*** 8.5
***Depth From:***
***Depth To:*** 13.0
***Hole Depth UOM:*** ft
***Hole Diameter UOM:*** inch

***Bore Hole Information***

***Bore Hole ID:*** 1003270362
***DP2BR:***
***Spatial Status:***
***Code OB:***
***Code OB Desc:***
***Open Hole:***
***Cluster Kind:*** This is a record from cluster log sheet
***Date Completed:*** 05-Oct-2009 00:00:00
***Remarks:***
***Elevrc Desc:***
***Location Source Date:***
***Improvement Location Source:***
***Improvement Location Method:***
***Source Revision Comment:***
***Supplier Comment:***

***Elevation:***
***Elevrc:***
***Zone:*** 17
***East83:*** 625302.00
***North83:*** 4834654.00
***Org CS:*** UTM83
***UTMRC:*** 4
***UTMRC Desc:*** margin of error : 30 m - 100 m
***Location Method:*** wwr

***Annular Space/Abandonment Sealing Record***

***Plug ID:*** 1003270366
***Layer:***
***Plug From:***
***Plug To:***
***Plug Depth UOM:***

***Method of Construction & Well Use***

| | |
|---|---|
| ***Method Construction ID:*** | 1003270365 |
| ***Method Construction Code:*** | |
| ***Method Construction:*** | |
| ***Other Method Construction:*** | AUGER |

***Pipe Information***

| | |
|---|---|
| ***Pipe ID:*** | 1003270367 |
| ***Casing No:*** | 0 |
| ***Comment:*** | |
| ***Alt Name:*** | |

***Construction Record - Casing***

| | |
|---|---|
| ***Casing ID:*** | 1003270369 |
| ***Layer:*** | |
| ***Material:*** | 5 |
| ***Open Hole or Material:*** | PLASTIC |
| ***Depth From:*** | |
| ***Depth To:*** | 5.0 |
| ***Casing Diameter:*** | |
| ***Casing Diameter UOM:*** | |
| ***Casing Depth UOM:*** | ft |

***Construction Record - Screen***

| | |
|---|---|
| ***Screen ID:*** | 1003270368 |
| ***Layer:*** | |
| ***Slot:*** | |
| ***Screen Top Depth:*** | 5.0 |
| ***Screen End Depth:*** | 15.0 |
| ***Screen Material:*** | |
| ***Screen Depth UOM:*** | ft |
| ***Screen Diameter UOM:*** | |
| ***Screen Diameter:*** | |

***Results of Well Yield Testing***

| | |
|---|---|
| ***Pump Test ID:*** | 1003270370 |
| ***Pump Set At:*** | |
| ***Static Level:*** | 15.0 |
| ***Final Level After Pumping:*** | |
| ***Recommended Pump Depth:*** | |
| ***Pumping Rate:*** | |
| ***Flowing Rate:*** | |
| ***Recommended Pump Rate:*** | |
| ***Levels UOM:*** | ft |
| ***Rate UOM:*** | |
| ***Water State After Test Code:*** | |
| ***Water State After Test:*** | |
| ***Pumping Test Method:*** | |
| ***Pumping Duration HR:*** | |
| ***Pumping Duration MIN:*** | |
| ***Flowing:*** | |

***Hole Diameter***

**Hole ID:** 1003270364
**Diameter:** 8.5
**Depth From:**
**Depth To:** 15.0
**Hole Depth UOM:** ft
**Hole Diameter UOM:** inch

***Bore Hole Information***

**Bore Hole ID:** 1003270416
**DP2BR:**
**Spatial Status:**
**Code OB:**
**Code OB Desc:**
**Open Hole:**
**Cluster Kind:** This is a record from cluster log sheet
**Date Completed:** 07-Oct-2009 00:00:00
**Remarks:**
**Elevrc Desc:**
**Location Source Date:**
**Improvement Location Source:**
**Improvement Location Method:**
**Source Revision Comment:**
**Supplier Comment:**

**Elevation:**
**Elevrc:**
**Zone:** 17
**East83:** 625377.00
**North83:** 4834677.00
**Org CS:** UTM83
**UTMRC:** 4
**UTMRC Desc:** margin of error : 30 m - 100 m
**Location Method:** wwr

***Annular Space/Abandonment Sealing Record***

**Plug ID:** 1003270420
**Layer:**
**Plug From:**
**Plug To:**
**Plug Depth UOM:**

***Method of Construction & Well Use***

**Method Construction ID:** 1003270419
**Method Construction Code:**
**Method Construction:**
**Other Method Construction:** AUGER

***Pipe Information***

**Pipe ID:** 1003270421
**Casing No:** 0
**Comment:**
**Alt Name:**

***Construction Record - Casing***

**Casing ID:** 1003270423
**Layer:**
**Material:** 5
**Open Hole or Material:** PLASTIC
**Depth From:**
**Depth To:** 5.0
**Casing Diameter:**
**Casing Diameter UOM:**
**Casing Depth UOM:** ft

***Construction Record - Screen***

| | |
|---|---|
| ***Screen ID:*** | 1003270422 |
| ***Layer:*** | |
| ***Slot:*** | |
| ***Screen Top Depth:*** | 5.0 |
| ***Screen End Depth:*** | 14.0 |
| ***Screen Material:*** | |
| ***Screen Depth UOM:*** | ft |
| ***Screen Diameter UOM:*** | |
| ***Screen Diameter:*** | |

***Results of Well Yield Testing***

| | |
|---|---|
| ***Pump Test ID:*** | 1003270424 |
| ***Pump Set At:*** | |
| ***Static Level:*** | 12.0 |
| ***Final Level After Pumping:*** | |
| ***Recommended Pump Depth:*** | |
| ***Pumping Rate:*** | |
| ***Flowing Rate:*** | |
| ***Recommended Pump Rate:*** | |
| ***Levels UOM:*** | ft |
| ***Rate UOM:*** | |
| ***Water State After Test Code:*** | |
| ***Water State After Test:*** | |
| ***Pumping Test Method:*** | |
| ***Pumping Duration HR:*** | |
| ***Pumping Duration MIN:*** | |
| ***Flowing:*** | |

***Hole Diameter***

| | |
|---|---|
| ***Hole ID:*** | 1003270418 |
| ***Diameter:*** | 8.5 |
| ***Depth From:*** | |
| ***Depth To:*** | 14.0 |
| ***Hole Depth UOM:*** | ft |
| ***Hole Diameter UOM:*** | inch |

***Bore Hole Information***

| | | | |
|---|---|---|---|
| ***Bore Hole ID:*** | 1003270425 | ***Elevation:*** | |
| ***DP2BR:*** | | ***Elevrc:*** | |
| ***Spatial Status:*** | | ***Zone:*** | 17 |
| ***Code OB:*** | | ***East83:*** | 625318.00 |
| ***Code OB Desc:*** | | ***North83:*** | 4834645.00 |
| ***Open Hole:*** | | ***Org CS:*** | UTM83 |
| ***Cluster Kind:*** | This is a record from cluster log sheet | ***UTMRC:*** | 4 |
| ***Date Completed:*** | 08-Oct-2009 00:00:00 | ***UTMRC Desc:*** | margin of error : 30 m - 100 m |
| ***Remarks:*** | | ***Location Method:*** | wwr |
| ***Elevrc Desc:*** | | | |
| ***Location Source Date:*** | | | |
| ***Improvement Location Source:*** | | | |
| ***Improvement Location Method:*** | | | |
| ***Source Revision Comment:*** | | | |
| ***Supplier Comment:*** | | | |

***Annular Space/Abandonment Sealing Record***

| | |
|---|---|
| ***Plug ID:*** | 1003270429 |

***Layer:***
***Plug From:***
***Plug To:***
***Plug Depth UOM:***

***Method of Construction & Well Use***

***Method Construction ID:*** 1003270428
***Method Construction Code:***
***Method Construction:***
***Other Method Construction:*** AUGER

***Pipe Information***

***Pipe ID:*** 1003270430
***Casing No:*** 0
***Comment:***
***Alt Name:***

***Construction Record - Casing***

***Casing ID:*** 1003270432
***Layer:***
***Material:*** 5
***Open Hole or Material:*** PLASTIC
***Depth From:***
***Depth To:*** 2.5
***Casing Diameter:***
***Casing Diameter UOM:***
***Casing Depth UOM:*** ft

***Construction Record - Screen***

***Screen ID:*** 1003270431
***Layer:***
***Slot:***
***Screen Top Depth:*** 2.5
***Screen End Depth:*** 12.5
***Screen Material:***
***Screen Depth UOM:*** ft
***Screen Diameter UOM:***
***Screen Diameter:***

***Results of Well Yield Testing***

***Pump Test ID:*** 1003270433
***Pump Set At:***
***Static Level:*** 8.0
***Final Level After Pumping:***
***Recommended Pump Depth:***
***Pumping Rate:***
***Flowing Rate:***
***Recommended Pump Rate:***
***Levels UOM:*** ft
***Rate UOM:***
***Water State After Test Code:***
***Water State After Test:***
***Pumping Test Method:***
***Pumping Duration HR:***
***Pumping Duration MIN:***
***Flowing:***

***Hole Diameter***

| | |
|---|---|
| ***Hole ID:*** | 1003270427 |
| ***Diameter:*** | 8.5 |
| ***Depth From:*** | |
| ***Depth To:*** | 12.5 |
| ***Hole Depth UOM:*** | ft |
| ***Hole Diameter UOM:*** | inch |

***Bore Hole Information***

| | | | |
|---|---|---|---|
| ***Bore Hole ID:*** | 1003270380 | ***Elevation:*** | |
| ***DP2BR:*** | | ***Elevrc:*** | |
| ***Spatial Status:*** | | ***Zone:*** | 17 |
| ***Code OB:*** | | ***East83:*** | 625342.00 |
| ***Code OB Desc:*** | | ***North83:*** | 4834668.00 |
| ***Open Hole:*** | | ***Org CS:*** | UTM83 |
| ***Cluster Kind:*** | This is a record from cluster log sheet | ***UTMRC:*** | 4 |
| ***Date Completed:*** | 06-Oct-2009 00:00:00 | ***UTMRC Desc:*** | margin of error : 30 m - 100 m |
| ***Remarks:*** | | ***Location Method:*** | wwr |
| ***Elevrc Desc:*** | | | |
| ***Location Source Date:*** | | | |
| ***Improvement Location Source:*** | | | |
| ***Improvement Location Method:*** | | | |
| ***Source Revision Comment:*** | | | |
| ***Supplier Comment:*** | | | |

***Annular Space/Abandonment Sealing Record***

| | |
|---|---|
| ***Plug ID:*** | 1003270384 |
| ***Layer:*** | |
| ***Plug From:*** | |
| ***Plug To:*** | |
| ***Plug Depth UOM:*** | |

***Method of Construction & Well Use***

| | |
|---|---|
| ***Method Construction ID:*** | 1003270383 |
| ***Method Construction Code:*** | |
| ***Method Construction:*** | |
| ***Other Method Construction:*** | AUGER |

***Pipe Information***

| | |
|---|---|
| ***Pipe ID:*** | 1003270385 |
| ***Casing No:*** | 0 |
| ***Comment:*** | |
| ***Alt Name:*** | |

***Construction Record - Casing***

| | |
|---|---|
| ***Casing ID:*** | 1003270387 |
| ***Layer:*** | |
| ***Material:*** | 5 |
| ***Open Hole or Material:*** | PLASTIC |
| ***Depth From:*** | |
| ***Depth To:*** | 5.0 |
| ***Casing Diameter:*** | |

***Casing Diameter UOM:***
***Casing Depth UOM:*** ft

***Construction Record - Screen***

***Screen ID:*** 1003270386
***Layer:***
***Slot:***
***Screen Top Depth:*** 5.0
***Screen End Depth:*** 14.0
***Screen Material:***
***Screen Depth UOM:*** ft
***Screen Diameter UOM:***
***Screen Diameter:***

***Results of Well Yield Testing***

***Pump Test ID:*** 1003270388
***Pump Set At:***
***Static Level:*** 12.0
***Final Level After Pumping:***
***Recommended Pump Depth:***
***Pumping Rate:***
***Flowing Rate:***
***Recommended Pump Rate:***
***Levels UOM:*** ft
***Rate UOM:***
***Water State After Test Code:***
***Water State After Test:***
***Pumping Test Method:***
***Pumping Duration HR:***
***Pumping Duration MIN:***
***Flowing:***

***Hole Diameter***

***Hole ID:*** 1003270382
***Diameter:*** 8.5
***Depth From:***
***Depth To:*** 14.0
***Hole Depth UOM:*** ft
***Hole Diameter UOM:*** inch

***Bore Hole Information***

***Bore Hole ID:*** 1003270398
***DP2BR:***
***Spatial Status:***
***Code OB:***
***Code OB Desc:***
***Open Hole:***
***Cluster Kind:*** This is a record from cluster log sheet
***Date Completed:*** 07-Oct-2009 00:00:00
***Remarks:***
***Elevrc Desc:***
***Location Source Date:***
***Improvement Location Source:***
***Improvement Location Method:***
***Source Revision Comment:***
***Supplier Comment:***

***Elevation:***
***Elevrc:***
***Zone:*** 17
***East83:*** 625370.00
***North83:*** 4834662.00
***Org CS:*** UTM83
***UTMRC:*** 4
***UTMRC Desc:*** margin of error : 30 m - 100 m
***Location Method:*** wwr

***Annular Space/Abandonment***

***Sealing Record***

| | |
|---|---|
| ***Plug ID:*** | 1003270402 |
| ***Layer:*** | |
| ***Plug From:*** | |
| ***Plug To:*** | |
| ***Plug Depth UOM:*** | |

***Method of Construction & Well Use***

| | |
|---|---|
| ***Method Construction ID:*** | 1003270401 |
| ***Method Construction Code:*** | |
| ***Method Construction:*** | |
| ***Other Method Construction:*** | AUGER |

***Pipe Information***

| | |
|---|---|
| ***Pipe ID:*** | 1003270403 |
| ***Casing No:*** | 0 |
| ***Comment:*** | |
| ***Alt Name:*** | |

***Construction Record - Casing***

| | |
|---|---|
| ***Casing ID:*** | 1003270405 |
| ***Layer:*** | |
| ***Material:*** | 5 |
| ***Open Hole or Material:*** | PLASTIC |
| ***Depth From:*** | |
| ***Depth To:*** | 5.0 |
| ***Casing Diameter:*** | |
| ***Casing Diameter UOM:*** | |
| ***Casing Depth UOM:*** | ft |

***Construction Record - Screen***

| | |
|---|---|
| ***Screen ID:*** | 1003270404 |
| ***Layer:*** | |
| ***Slot:*** | |
| ***Screen Top Depth:*** | 5.0 |
| ***Screen End Depth:*** | 14.0 |
| ***Screen Material:*** | |
| ***Screen Depth UOM:*** | ft |
| ***Screen Diameter UOM:*** | |
| ***Screen Diameter:*** | |

***Results of Well Yield Testing***

| | |
|---|---|
| ***Pump Test ID:*** | 1003270406 |
| ***Pump Set At:*** | |
| ***Static Level:*** | 12.0 |
| ***Final Level After Pumping:*** | |
| ***Recommended Pump Depth:*** | |
| ***Pumping Rate:*** | |
| ***Flowing Rate:*** | |
| ***Recommended Pump Rate:*** | |
| ***Levels UOM:*** | ft |
| ***Rate UOM:*** | |
| ***Water State After Test Code:*** | |
| ***Water State After Test:*** | |
| ***Pumping Test Method:*** | |

**Pumping Duration HR:**
**Pumping Duration MIN:**
**Flowing:**

**Hole Diameter**

**Hole ID:** 1003270400
**Diameter:** 8.5
**Depth From:**
**Depth To:** 14.0
**Hole Depth UOM:** ft
**Hole Diameter UOM:** inch

**Bore Hole Information**

**Bore Hole ID:** 1003270371
**DP2BR:**
**Spatial Status:**
**Code OB:**
**Code OB Desc:**
**Open Hole:**
**Cluster Kind:** This is a record from cluster log sheet
**Date Completed:** 06-Oct-2009 00:00:00
**Remarks:**
**Elevrc Desc:**
**Location Source Date:**
**Improvement Location Source:**
**Improvement Location Method:**
**Source Revision Comment:**
**Supplier Comment:**

**Elevation:**
**Elevrc:**
**Zone:** 17
**East83:** 625342.00
**North83:** 4834668.00
**Org CS:** UTM83
**UTMRC:** 4
**UTMRC Desc:** margin of error : 30 m - 100 m
**Location Method:** wwr

**Annular Space/Abandonment Sealing Record**

**Plug ID:** 1003270375
**Layer:**
**Plug From:**
**Plug To:**
**Plug Depth UOM:**

**Method of Construction & Well Use**

**Method Construction ID:** 1003270374
**Method Construction Code:**
**Method Construction:**
**Other Method Construction:** AUGER

**Pipe Information**

**Pipe ID:** 1003270376
**Casing No:** 0
**Comment:**
**Alt Name:**

**Construction Record - Casing**

**Casing ID:** 1003270378
**Layer:**
**Material:** 5
**Open Hole or Material:** PLASTIC

| | |
|---|---|
| ***Depth From:*** | |
| ***Depth To:*** | 20.0 |
| ***Casing Diameter:*** | |
| ***Casing Diameter UOM:*** | |
| ***Casing Depth UOM:*** | ft |

***Construction Record - Screen***

| | |
|---|---|
| ***Screen ID:*** | 1003270377 |
| ***Layer:*** | |
| ***Slot:*** | |
| ***Screen Top Depth:*** | 20.0 |
| ***Screen End Depth:*** | 25.0 |
| ***Screen Material:*** | |
| ***Screen Depth UOM:*** | ft |
| ***Screen Diameter UOM:*** | |
| ***Screen Diameter:*** | |

***Results of Well Yield Testing***

| | |
|---|---|
| ***Pump Test ID:*** | 1003270379 |
| ***Pump Set At:*** | |
| ***Static Level:*** | 12.0 |
| ***Final Level After Pumping:*** | |
| ***Recommended Pump Depth:*** | |
| ***Pumping Rate:*** | |
| ***Flowing Rate:*** | |
| ***Recommended Pump Rate:*** | |
| ***Levels UOM:*** | ft |
| ***Rate UOM:*** | |
| ***Water State After Test Code:*** | |
| ***Water State After Test:*** | |
| ***Pumping Test Method:*** | |
| ***Pumping Duration HR:*** | |
| ***Pumping Duration MIN:*** | |
| ***Flowing:*** | |

***Hole Diameter***

| | |
|---|---|
| ***Hole ID:*** | 1003270373 |
| ***Diameter:*** | 8.5 |
| ***Depth From:*** | |
| ***Depth To:*** | 25.0 |
| ***Hole Depth UOM:*** | ft |
| ***Hole Diameter UOM:*** | inch |

***Bore Hole Information***

| | | | |
|---|---|---|---|
| ***Bore Hole ID:*** | 1003270389 | ***Elevation:*** | |
| ***DP2BR:*** | | ***Elevrc:*** | |
| ***Spatial Status:*** | | ***Zone:*** | 17 |
| ***Code OB:*** | | ***East83:*** | 625370.00 |
| ***Code OB Desc:*** | | ***North83:*** | 4834662.00 |
| ***Open Hole:*** | | ***Org CS:*** | UTM83 |
| ***Cluster Kind:*** | This is a record from cluster log sheet | ***UTMRC:*** | 4 |
| ***Date Completed:*** | 06-Oct-2009 00:00:00 | ***UTMRC Desc:*** | margin of error : 30 m - 100 m |
| ***Remarks:*** | | ***Location Method:*** | wwr |
| ***Elevrc Desc:*** | | | |
| ***Location Source Date:*** | | | |
| ***Improvement Location Source:*** | | | |
| ***Improvement Location Method:*** | | | |
| ***Source Revision Comment:*** | | | |

***Supplier Comment:***

***Annular Space/Abandonment Sealing Record***

***Plug ID:*** 1003270393
***Layer:***
***Plug From:***
***Plug To:***
***Plug Depth UOM:***

***Method of Construction & Well Use***

***Method Construction ID:*** 1003270392
***Method Construction Code:***
***Method Construction:***
***Other Method Construction:*** AUGER

***Pipe Information***

***Pipe ID:*** 1003270394
***Casing No:*** 0
***Comment:***
***Alt Name:***

***Construction Record - Casing***

***Casing ID:*** 1003270396
***Layer:***
***Material:*** 5
***Open Hole or Material:*** PLASTIC
***Depth From:***
***Depth To:*** 20.0
***Casing Diameter:***
***Casing Diameter UOM:***
***Casing Depth UOM:*** ft

***Construction Record - Screen***

***Screen ID:*** 1003270395
***Layer:***
***Slot:***
***Screen Top Depth:*** 20.0
***Screen End Depth:*** 25.0
***Screen Material:***
***Screen Depth UOM:*** ft
***Screen Diameter UOM:***
***Screen Diameter:***

***Results of Well Yield Testing***

***Pump Test ID:*** 1003270397
***Pump Set At:***
***Static Level:*** 12.0
***Final Level After Pumping:***
***Recommended Pump Depth:***
***Pumping Rate:***
***Flowing Rate:***
***Recommended Pump Rate:***
***Levels UOM:*** ft

***Rate UOM:***
***Water State After Test Code:***
***Water State After Test:***
***Pumping Test Method:***
***Pumping Duration HR:***
***Pumping Duration MIN:***
***Flowing:***

***Hole Diameter***

***Hole ID:*** 1003270391
***Diameter:*** 8.5
***Depth From:***
***Depth To:*** 25.0
***Hole Depth UOM:*** ft
***Hole Diameter UOM:*** inch

***Bore Hole Information***

***Bore Hole ID:*** 1003270407
***DP2BR:***
***Spatial Status:***
***Code OB:***
***Code OB Desc:***
***Open Hole:***
***Cluster Kind:*** This is a record from cluster log sheet
***Date Completed:*** 07-Oct-2009 00:00:00
***Remarks:***
***Elevrc Desc:***
***Location Source Date:***
***Improvement Location Source:***
***Improvement Location Method:***
***Source Revision Comment:***
***Supplier Comment:***
***Elevation:***
***Elevrc:***
***Zone:*** 17
***East83:*** 625377.00
***North83:*** 4834677.00
***Org CS:*** UTM83
***UTMRC:*** 4
***UTMRC Desc:*** margin of error : 30 m - 100 m
***Location Method:*** wwr

***Annular Space/Abandonment Sealing Record***

***Plug ID:*** 1003270411
***Layer:***
***Plug From:***
***Plug To:***
***Plug Depth UOM:***

***Method of Construction & Well Use***

***Method Construction ID:*** 1003270410
***Method Construction Code:***
***Method Construction:***
***Other Method Construction:*** AUGER

***Pipe Information***

***Pipe ID:*** 1003270412
***Casing No:*** 0
***Comment:***
***Alt Name:***

***Construction Record - Casing***

| | |
|---|---|
| ***Casing ID:*** | 1003270414 |
| ***Layer:*** | |
| ***Material:*** | 5 |
| ***Open Hole or Material:*** | PLASTIC |
| ***Depth From:*** | |
| ***Depth To:*** | 20.0 |
| ***Casing Diameter:*** | |
| ***Casing Diameter UOM:*** | |
| ***Casing Depth UOM:*** | ft |

***Construction Record - Screen***

| | |
|---|---|
| ***Screen ID:*** | 1003270413 |
| ***Layer:*** | |
| ***Slot:*** | |
| ***Screen Top Depth:*** | 20.0 |
| ***Screen End Depth:*** | 23.5 |
| ***Screen Material:*** | |
| ***Screen Depth UOM:*** | ft |
| ***Screen Diameter UOM:*** | |
| ***Screen Diameter:*** | |

***Results of Well Yield Testing***

| | |
|---|---|
| ***Pump Test ID:*** | 1003270415 |
| ***Pump Set At:*** | |
| ***Static Level:*** | 12.0 |
| ***Final Level After Pumping:*** | |
| ***Recommended Pump Depth:*** | |
| ***Pumping Rate:*** | |
| ***Flowing Rate:*** | |
| ***Recommended Pump Rate:*** | |
| ***Levels UOM:*** | ft |
| ***Rate UOM:*** | |
| ***Water State After Test Code:*** | |
| ***Water State After Test:*** | |
| ***Pumping Test Method:*** | |
| ***Pumping Duration HR:*** | |
| ***Pumping Duration MIN:*** | |
| ***Flowing:*** | |

***Hole Diameter***

| | |
|---|---|
| ***Hole ID:*** | 1003270409 |
| ***Diameter:*** | 8.5 |
| ***Depth From:*** | |
| ***Depth To:*** | 23.5 |
| ***Hole Depth UOM:*** | ft |
| ***Hole Diameter UOM:*** | inch |

***Bore Hole Information***

| | | | |
|---|---|---|---|
| ***Bore Hole ID:*** | 1002938544 | ***Elevation:*** | |
| ***DP2BR:*** | | ***Elevrc:*** | |
| ***Spatial Status:*** | | ***Zone:*** | 17 |
| ***Code OB:*** | | ***East83:*** | 625302.00 |
| ***Code OB Desc:*** | | ***North83:*** | 4834654.00 |
| ***Open Hole:*** | No | ***Org CS:*** | UTM83 |
| ***Cluster Kind:*** | | ***UTMRC:*** | 4 |
| ***Date Completed:*** | 05-Oct-2009 00:00:00 | ***UTMRC Desc:*** | margin of error : 30 m - 100 m |
| ***Remarks:*** | | ***Location Method:*** | wwr |
| ***Elevrc Desc:*** | | | |

***Location Source Date:***
***Improvement Location Source:***
***Improvement Location Method:***
***Source Revision Comment:***
***Supplier Comment:***

***Overburden and Bedrock Materials Interval***

| | |
|---|---|
| ***Formation ID:*** | 1003270437 |
| ***Layer:*** | 2 |
| ***Color:*** | 2 |
| ***General Color:*** | GREY |
| ***Mat1:*** | 28 |
| ***Most Common Material:*** | SAND |
| ***Mat2:*** | |
| ***Mat2 Desc:*** | |
| ***Mat3:*** | |
| ***Mat3 Desc:*** | |
| ***Formation Top Depth:*** | 10.0 |
| ***Formation End Depth:*** | 15.0 |
| ***Formation End Depth UOM:*** | ft |

***Overburden and Bedrock Materials Interval***

| | |
|---|---|
| ***Formation ID:*** | 1003270438 |
| ***Layer:*** | 3 |
| ***Color:*** | 2 |
| ***General Color:*** | GREY |
| ***Mat1:*** | 06 |
| ***Most Common Material:*** | SILT |
| ***Mat2:*** | 28 |
| ***Mat2 Desc:*** | SAND |
| ***Mat3:*** | |
| ***Mat3 Desc:*** | |
| ***Formation Top Depth:*** | 15.0 |
| ***Formation End Depth:*** | 29.0 |
| ***Formation End Depth UOM:*** | ft |

***Overburden and Bedrock Materials Interval***

| | |
|---|---|
| ***Formation ID:*** | 1003270436 |
| ***Layer:*** | 1 |
| ***Color:*** | 6 |
| ***General Color:*** | BROWN |
| ***Mat1:*** | 28 |
| ***Most Common Material:*** | SAND |
| ***Mat2:*** | |
| ***Mat2 Desc:*** | |
| ***Mat3:*** | |
| ***Mat3 Desc:*** | |
| ***Formation Top Depth:*** | 0.0 |
| ***Formation End Depth:*** | 10.0 |
| ***Formation End Depth UOM:*** | ft |

***Annular Space/Abandonment Sealing Record***

| | |
|---|---|
| ***Plug ID:*** | 1003270441 |
| ***Layer:*** | 2 |

***Plug From:*** 2.0
***Plug To:*** 24.0
***Plug Depth UOM:*** ft

***Annular Space/Abandonment Sealing Record***

***Plug ID:*** 1003270440
***Layer:*** 1
***Plug From:*** 0.0
***Plug To:*** 2.0
***Plug Depth UOM:*** ft

***Annular Space/Abandonment Sealing Record***

***Plug ID:*** 1003270442
***Layer:*** 3
***Plug From:*** 24.0
***Plug To:*** 29.0
***Plug Depth UOM:*** ft

***Method of Construction & Well Use***

***Method Construction ID:*** 1003270449
***Method Construction Code:*** 6
***Method Construction:*** Boring
***Other Method Construction:***

***Pipe Information***

***Pipe ID:*** 1003270434
***Casing No:*** 0
***Comment:***
***Alt Name:***

***Construction Record - Casing***

***Casing ID:*** 1003270445
***Layer:*** 2
***Material:*** 5
***Open Hole or Material:*** PLASTIC
***Depth From:*** 25.0
***Depth To:*** 29.0
***Casing Diameter:*** 2.0
***Casing Diameter UOM:*** inch
***Casing Depth UOM:*** ft

***Construction Record - Casing***

***Casing ID:*** 1003270444
***Layer:*** 1
***Material:*** 5
***Open Hole or Material:*** PLASTIC
***Depth From:*** 0.0
***Depth To:*** 25.0
***Casing Diameter:*** 2.0
***Casing Diameter UOM:*** inch
***Casing Depth UOM:*** ft

***Construction Record - Screen***

| | |
|---|---|
| ***Screen ID:*** | 1003270446 |
| ***Layer:*** | 1 |
| ***Slot:*** | 10 |
| ***Screen Top Depth:*** | |
| ***Screen End Depth:*** | |
| ***Screen Material:*** | |
| ***Screen Depth UOM:*** | ft |
| ***Screen Diameter UOM:*** | inch |
| ***Screen Diameter:*** | 2.375 |

***Results of Well Yield Testing***

| | |
|---|---|
| ***Pump Test ID:*** | 1003270435 |
| ***Pump Set At:*** | |
| ***Static Level:*** | 15.0 |
| ***Final Level After Pumping:*** | |
| ***Recommended Pump Depth:*** | |
| ***Pumping Rate:*** | |
| ***Flowing Rate:*** | |
| ***Recommended Pump Rate:*** | |
| ***Levels UOM:*** | ft |
| ***Rate UOM:*** | |
| ***Water State After Test Code:*** | 0 |
| ***Water State After Test:*** | |
| ***Pumping Test Method:*** | 0 |
| ***Pumping Duration HR:*** | |
| ***Pumping Duration MIN:*** | |
| ***Flowing:*** | |

***Water Details***

| | |
|---|---|
| ***Water ID:*** | 1003270443 |
| ***Layer:*** | 1 |
| ***Kind Code:*** | 1 |
| ***Kind:*** | FRESH |
| ***Water Found Depth:*** | 15.0 |
| ***Water Found Depth UOM:*** | ft |

***Hole Diameter***

| | |
|---|---|
| ***Hole ID:*** | 1003270439 |
| ***Diameter:*** | 8.5 |
| ***Depth From:*** | 0.0 |
| ***Depth To:*** | 29.0 |
| ***Hole Depth UOM:*** | ft |
| ***Hole Diameter UOM:*** | inch |

***Bore Hole Information***

| | | | |
|---|---|---|---|
| ***Bore Hole ID:*** | 1003270344 | ***Elevation:*** | |
| ***DP2BR:*** | | ***Elevrc:*** | |
| ***Spatial Status:*** | | ***Zone:*** | 17 |
| ***Code OB:*** | | ***East83:*** | 625400.00 |
| ***Code OB Desc:*** | | ***North83:*** | 4834651.00 |
| ***Open Hole:*** | | ***Org CS:*** | UTM83 |
| ***Cluster Kind:*** | This is a record from cluster log sheet | ***UTMRC:*** | 4 |
| ***Date Completed:*** | 05-Oct-2009 00:00:00 | ***UTMRC Desc:*** | margin of error : 30 m - 100 m |
| ***Remarks:*** | | ***Location Method:*** | wwr |
| ***Elevrc Desc:*** | | | |
| ***Location Source Date:*** | | | |

***Improvement Location Source:***
***Improvement Location Method:***
***Source Revision Comment:***
***Supplier Comment:***

***Annular Space/Abandonment Sealing Record***

***Plug ID:*** 1003270348
***Layer:***
***Plug From:***
***Plug To:***
***Plug Depth UOM:***

***Method of Construction & Well Use***

***Method Construction ID:*** 1003270347
***Method Construction Code:***
***Method Construction:***
***Other Method Construction:*** AUGER

***Pipe Information***

***Pipe ID:*** 1003270349
***Casing No:*** 0
***Comment:***
***Alt Name:***

***Construction Record - Casing***

***Casing ID:*** 1003270351
***Layer:***
***Material:*** 5
***Open Hole or Material:*** PLASTIC
***Depth From:***
***Depth To:*** 20.0
***Casing Diameter:***
***Casing Diameter UOM:***
***Casing Depth UOM:*** ft

***Construction Record - Screen***

***Screen ID:*** 1003270350
***Layer:***
***Slot:***
***Screen Top Depth:*** 20.0
***Screen End Depth:*** 23.5
***Screen Material:***
***Screen Depth UOM:*** ft
***Screen Diameter UOM:***
***Screen Diameter:***

***Results of Well Yield Testing***

***Pump Test ID:*** 1003270352
***Pump Set At:***
***Static Level:*** 8.0
***Final Level After Pumping:***
***Recommended Pump Depth:***
***Pumping Rate:***

***Flowing Rate:***
***Recommended Pump Rate:***
***Levels UOM:*** ft
***Rate UOM:***
***Water State After Test Code:***
***Water State After Test:***
***Pumping Test Method:***
***Pumping Duration HR:***
***Pumping Duration MIN:***
***Flowing:***

***Hole Diameter***

***Hole ID:*** 1003270346
***Diameter:*** 8.5
***Depth From:***
***Depth To:*** 23.5
***Hole Depth UOM:*** ft
***Hole Diameter UOM:*** inch

---

**274** | ***1 of 1*** | ***ESE/180.0*** | ***109.8 / 0.00*** | ***158 STRLING RD. TORONTO ON*** | ***WWIS***

| | | | |
|---|---|---|---|
| ***Well ID:*** | 7102860 | ***Data Entry Status:*** | |
| ***Construction Date:*** | | ***Data Src:*** | |
| ***Primary Water Use:*** | Test Hole | ***Date Received:*** | 3/13/2008 |
| ***Sec. Water Use:*** | | ***Selected Flag:*** | TRUE |
| ***Final Well Status:*** | Test Hole | ***Abandonment Rec:*** | |
| ***Water Type:*** | | ***Contractor:*** | 7241 |
| ***Casing Material:*** | | ***Form Version:*** | 4 |
| ***Audit No:*** | Z62486 | ***Owner:*** | |
| ***Tag:*** | A070267 | ***Street Name:*** | 158 STRLING RD. |
| ***Construction Method:*** | | ***County:*** | YORK AND TORONTO |
| ***Elevation (m):*** | | ***Municipality:*** | TORONTO CITY |
| ***Elevation Reliability:*** | | ***Site Info:*** | |
| ***Depth to Bedrock:*** | | ***Lot:*** | |
| ***Well Depth:*** | | ***Concession:*** | |
| ***Overburden/Bedrock:*** | | ***Concession Name:*** | |
| ***Pump Rate:*** | | ***Easting NAD83:*** | |
| ***Static Water Level:*** | | ***Northing NAD83:*** | |
| ***Flowing (Y/N):*** | | ***Zone:*** | |
| ***Flow Rate:*** | | ***UTM Reliability:*** | |
| ***Clear/Cloudy:*** | | | |

***PDF URL (Map):*** https://d2khazk8e83rdv.cloudfront.net/moe_mapping/downloads/2Water/Wells_pdfs/710\7102860.pdf

***Additional Detail(s) (Map)***

***Well Completed Date:*** 2008/02/19
***Year Completed:*** 2008
***Depth (m):*** 8.53
***Latitude:*** 43.6533342111109
***Longitude:*** -79.4465636479734
***Path:*** 710\7102860.pdf

***Bore Hole Information***

| | | | |
|---|---|---|---|
| ***Bore Hole ID:*** | 1001542233 | ***Elevation:*** | |
| ***DP2BR:*** | | ***Elevrc:*** | |
| ***Spatial Status:*** | | ***Zone:*** | 17 |
| ***Code OB:*** | | ***East83:*** | 625269.00 |
| ***Code OB Desc:*** | | ***North83:*** | 4834543.00 |

| | | | |
|---|---|---|---|
| ***Open Hole:*** | | ***Org CS:*** | UTM83 |
| ***Cluster Kind:*** | | ***UTMRC:*** | 3 |
| ***Date Completed:*** | 19-Feb-2008 00:00:00 | ***UTMRC Desc:*** | margin of error : 10 - 30 m |
| ***Remarks:*** | | ***Location Method:*** | wwr |
| ***Elevrc Desc:*** | | | |
| ***Location Source Date:*** | | | |
| ***Improvement Location Source:*** | | | |
| ***Improvement Location Method:*** | | | |
| ***Source Revision Comment:*** | | | |
| ***Supplier Comment:*** | | | |

***Overburden and Bedrock Materials Interval***

| | |
|---|---|
| ***Formation ID:*** | 1001559882 |
| ***Layer:*** | 4 |
| ***Color:*** | 2 |
| ***General Color:*** | GREY |
| ***Mat1:*** | 05 |
| ***Most Common Material:*** | CLAY |
| ***Mat2:*** | 06 |
| ***Mat2 Desc:*** | SILT |
| ***Mat3:*** | 66 |
| ***Mat3 Desc:*** | DENSE |
| ***Formation Top Depth:*** | 7.619999885559082 |
| ***Formation End Depth:*** | 8.529999732971191 |
| ***Formation End Depth UOM:*** | m |

***Overburden and Bedrock Materials Interval***

| | |
|---|---|
| ***Formation ID:*** | 1001559880 |
| ***Layer:*** | 2 |
| ***Color:*** | 2 |
| ***General Color:*** | GREY |
| ***Mat1:*** | 28 |
| ***Most Common Material:*** | SAND |
| ***Mat2:*** | |
| ***Mat2 Desc:*** | |
| ***Mat3:*** | 85 |
| ***Mat3 Desc:*** | SOFT |
| ***Formation Top Depth:*** | 2.440000057220459 |
| ***Formation End Depth:*** | 6.400000095367432 |
| ***Formation End Depth UOM:*** | m |

***Overburden and Bedrock Materials Interval***

| | |
|---|---|
| ***Formation ID:*** | 1001559881 |
| ***Layer:*** | 3 |
| ***Color:*** | 2 |
| ***General Color:*** | GREY |
| ***Mat1:*** | 06 |
| ***Most Common Material:*** | SILT |
| ***Mat2:*** | 08 |
| ***Mat2 Desc:*** | FINE SAND |
| ***Mat3:*** | 66 |
| ***Mat3 Desc:*** | DENSE |
| ***Formation Top Depth:*** | 6.400000095367432 |
| ***Formation End Depth:*** | 7.619999885559082 |
| ***Formation End Depth UOM:*** | m |

***Overburden and Bedrock Materials Interval***

| | |
|---|---|
| ***Formation ID:*** | 1001559879 |
| ***Layer:*** | 1 |
| ***Color:*** | 6 |
| ***General Color:*** | BROWN |
| ***Mat1:*** | 28 |
| ***Most Common Material:*** | SAND |
| ***Mat2:*** | |
| ***Mat2 Desc:*** | |
| ***Mat3:*** | 85 |
| ***Mat3 Desc:*** | SOFT |
| ***Formation Top Depth:*** | 0.0 |
| ***Formation End Depth:*** | 2.440000057220459 |
| ***Formation End Depth UOM:*** | m |

***Annular Space/Abandonment Sealing Record***

| | |
|---|---|
| ***Plug ID:*** | 1001559884 |
| ***Layer:*** | 1 |
| ***Plug From:*** | 0.0 |
| ***Plug To:*** | 6.710000038146973 |
| ***Plug Depth UOM:*** | m |

***Annular Space/Abandonment Sealing Record***

| | |
|---|---|
| ***Plug ID:*** | 1001559885 |
| ***Layer:*** | 2 |
| ***Plug From:*** | 6.710000038146973 |
| ***Plug To:*** | 8.529999732971191 |
| ***Plug Depth UOM:*** | m |

***Method of Construction & Well Use***

| | |
|---|---|
| ***Method Construction ID:*** | 1001559890 |
| ***Method Construction Code:*** | B |
| ***Method Construction:*** | Other Method |
| ***Other Method Construction:*** | DIRECT PUSH |

***Pipe Information***

| | |
|---|---|
| ***Pipe ID:*** | 1001559877 |
| ***Casing No:*** | 0 |
| ***Comment:*** | |
| ***Alt Name:*** | |

***Construction Record - Casing***

| | |
|---|---|
| ***Casing ID:*** | 1001559887 |
| ***Layer:*** | |
| ***Material:*** | 5 |
| ***Open Hole or Material:*** | PLASTIC |
| ***Depth From:*** | |
| ***Depth To:*** | 7.010000228881836 |
| ***Casing Diameter:*** | 0.052000001072883606 |
| ***Casing Diameter UOM:*** | cm |
| ***Casing Depth UOM:*** | m |

***Construction Record - Screen***

| | |
|---|---|
| ***Screen ID:*** | 1001559888 |
| ***Layer:*** | |
| ***Slot:*** | |
| ***Screen Top Depth:*** | |
| ***Screen End Depth:*** | |
| ***Screen Material:*** | 5 |
| ***Screen Depth UOM:*** | |
| ***Screen Diameter UOM:*** | |
| ***Screen Diameter:*** | |

***Results of Well Yield Testing***

| | |
|---|---|
| ***Pump Test ID:*** | 1001559878 |
| ***Pump Set At:*** | |
| ***Static Level:*** | |
| ***Final Level After Pumping:*** | |
| ***Recommended Pump Depth:*** | |
| ***Pumping Rate:*** | |
| ***Flowing Rate:*** | |
| ***Recommended Pump Rate:*** | |
| ***Levels UOM:*** | m |
| ***Rate UOM:*** | LPM |
| ***Water State After Test Code:*** | 0 |
| ***Water State After Test:*** | |
| ***Pumping Test Method:*** | 0 |
| ***Pumping Duration HR:*** | |
| ***Pumping Duration MIN:*** | |
| ***Flowing:*** | No |

***Water Details***

| | |
|---|---|
| ***Water ID:*** | 1001559886 |
| ***Layer:*** | 1 |
| ***Kind Code:*** | |
| ***Kind:*** | |
| ***Water Found Depth:*** | |
| ***Water Found Depth UOM:*** | m |

***Hole Diameter***

| | |
|---|---|
| ***Hole ID:*** | 1001559883 |
| ***Diameter:*** | 20.43000030517578 |
| ***Depth From:*** | |
| ***Depth To:*** | 8.529999732971191 |
| ***Hole Depth UOM:*** | m |
| ***Hole Diameter UOM:*** | cm |

---

**275** ***1 of 1*** ***E/180.3*** ***109.8 / 0.00*** ***150 Sterling Rd block 3b Toronto ON*** ***WWIS***

| | | | |
|---|---|---|---|
| ***Well ID:*** | 7356173 | ***Data Entry Status:*** | |
| ***Construction Date:*** | | ***Data Src:*** | |
| ***Primary Water Use:*** | Monitoring and Test Hole | ***Date Received:*** | 3/31/2020 |
| ***Sec. Water Use:*** | | ***Selected Flag:*** | TRUE |
| ***Final Well Status:*** | | ***Abandonment Rec:*** | |
| ***Water Type:*** | | ***Contractor:*** | 7654 |
| ***Casing Material:*** | | ***Form Version:*** | 7 |
| ***Audit No:*** | Z293746 | ***Owner:*** | |
| ***Tag:*** | A280697 | ***Street Name:*** | 150 Sterling Rd block 3b |
| ***Construction Method:*** | | ***County:*** | YORK AND TORONTO |

| | | | |
|---|---|---|---|
| ***Elevation (m):*** | | ***Municipality:*** | TORONTO CITY |
| ***Elevation Reliability:*** | | ***Site Info:*** | |
| ***Depth to Bedrock:*** | | ***Lot:*** | |
| ***Well Depth:*** | | ***Concession:*** | |
| ***Overburden/Bedrock:*** | | ***Concession Name:*** | |
| ***Pump Rate:*** | | ***Easting NAD83:*** | |
| ***Static Water Level:*** | | ***Northing NAD83:*** | |
| ***Flowing (Y/N):*** | | ***Zone:*** | |
| ***Flow Rate:*** | | ***UTM Reliability:*** | |
| ***Clear/Cloudy:*** | | | |

***PDF URL (Map):***

***Additional Detail(s) (Map)***

| | |
|---|---|
| ***Well Completed Date:*** | |
| ***Year Completed:*** | |
| ***Depth (m):*** | 9.144 |
| ***Latitude:*** | 43.654792736501 |
| ***Longitude:*** | -79.4458935932703 |
| ***Path:*** | |

***Bore Hole Information***

| | | | |
|---|---|---|---|
| ***Bore Hole ID:*** | 1008225558 | ***Elevation:*** | |
| ***DP2BR:*** | | ***Elevrc:*** | |
| ***Spatial Status:*** | | ***Zone:*** | 17 |
| ***Code OB:*** | | ***East83:*** | 625320.00 |
| ***Code OB Desc:*** | | ***North83:*** | 4834706.00 |
| ***Open Hole:*** | | ***Org CS:*** | UTM83 |
| ***Cluster Kind:*** | | ***UTMRC:*** | 4 |
| ***Date Completed:*** | | ***UTMRC Desc:*** | margin of error : 30 m - 100 m |
| ***Remarks:*** | | ***Location Method:*** | wwr |
| ***Elevrc Desc:*** | | | |
| ***Location Source Date:*** | | | |
| ***Improvement Location Source:*** | | | |
| ***Improvement Location Method:*** | | | |
| ***Source Revision Comment:*** | | | |
| ***Supplier Comment:*** | | | |

***Overburden and Bedrock Materials Interval***

| | |
|---|---|
| ***Formation ID:*** | 1008337310 |
| ***Layer:*** | 2 |
| ***Color:*** | 6 |
| ***General Color:*** | BROWN |
| ***Mat1:*** | 06 |
| ***Most Common Material:*** | SILT |
| ***Mat2:*** | 05 |
| ***Mat2 Desc:*** | CLAY |
| ***Mat3:*** | |
| ***Mat3 Desc:*** | |
| ***Formation Top Depth:*** | 10.0 |
| ***Formation End Depth:*** | 20.0 |
| ***Formation End Depth UOM:*** | ft |

***Overburden and Bedrock Materials Interval***

| | |
|---|---|
| ***Formation ID:*** | 1008337309 |
| ***Layer:*** | 1 |

| | |
|---|---|
| ***Color:*** | 6 |
| ***General Color:*** | BROWN |
| ***Mat1:*** | 28 |
| ***Most Common Material:*** | SAND |
| ***Mat2:*** | 11 |
| ***Mat2 Desc:*** | GRAVEL |
| ***Mat3:*** | |
| ***Mat3 Desc:*** | |
| ***Formation Top Depth:*** | 0.0 |
| ***Formation End Depth:*** | 10.0 |
| ***Formation End Depth UOM:*** | ft |

***Overburden and Bedrock Materials Interval***

| | |
|---|---|
| ***Formation ID:*** | 1008337311 |
| ***Layer:*** | 3 |
| ***Color:*** | 6 |
| ***General Color:*** | BROWN |
| ***Mat1:*** | 06 |
| ***Most Common Material:*** | SILT |
| ***Mat2:*** | 28 |
| ***Mat2 Desc:*** | SAND |
| ***Mat3:*** | 91 |
| ***Mat3 Desc:*** | WATER-BEARING |
| ***Formation Top Depth:*** | 20.0 |
| ***Formation End Depth:*** | 30.0 |
| ***Formation End Depth UOM:*** | ft |

***Annular Space/Abandonment Sealing Record***

| | |
|---|---|
| ***Plug ID:*** | 1008337384 |
| ***Layer:*** | 1 |
| ***Plug From:*** | 0.0 |
| ***Plug To:*** | 24.0 |
| ***Plug Depth UOM:*** | ft |

***Method of Construction & Well Use***

| | |
|---|---|
| ***Method Construction ID:*** | 1008337455 |
| ***Method Construction Code:*** | 2 |
| ***Method Construction:*** | Rotary (Convent.) |
| ***Other Method Construction:*** | |

***Pipe Information***

| | |
|---|---|
| ***Pipe ID:*** | 1008337228 |
| ***Casing No:*** | 0 |
| ***Comment:*** | |
| ***Alt Name:*** | |

***Construction Record - Casing***

| | |
|---|---|
| ***Casing ID:*** | 1008337490 |
| ***Layer:*** | 1 |
| ***Material:*** | 5 |
| ***Open Hole or Material:*** | PLASTIC |
| ***Depth From:*** | 0.0 |
| ***Depth To:*** | 25.0 |
| ***Casing Diameter:*** | 2.0 |

| | |
|---|---|
| ***Casing Diameter UOM:*** | Inch |
| ***Casing Depth UOM:*** | ft |

***Construction Record - Screen***

| | |
|---|---|
| ***Screen ID:*** | 1008337515 |
| ***Layer:*** | 1 |
| ***Slot:*** | 10 |
| ***Screen Top Depth:*** | 25.0 |
| ***Screen End Depth:*** | 30.0 |
| ***Screen Material:*** | 5 |
| ***Screen Depth UOM:*** | ft |
| ***Screen Diameter UOM:*** | inch |
| ***Screen Diameter:*** | 2.25 |

***Results of Well Yield Testing***

| | |
|---|---|
| ***Pump Test ID:*** | 1008337570 |
| ***Pump Set At:*** | |
| ***Static Level:*** | |
| ***Final Level After Pumping:*** | |
| ***Recommended Pump Depth:*** | |
| ***Pumping Rate:*** | |
| ***Flowing Rate:*** | |
| ***Recommended Pump Rate:*** | |
| ***Levels UOM:*** | ft |
| ***Rate UOM:*** | GPM |
| ***Water State After Test Code:*** | |
| ***Water State After Test:*** | |
| ***Pumping Test Method:*** | 0 |
| ***Pumping Duration HR:*** | |
| ***Pumping Duration MIN:*** | |
| ***Flowing:*** | |

***Water Details***

| | |
|---|---|
| ***Water ID:*** | 1008337544 |
| ***Layer:*** | 1 |
| ***Kind Code:*** | 8 |
| ***Kind:*** | Untested |
| ***Water Found Depth:*** | 26.0 |
| ***Water Found Depth UOM:*** | ft |

***Hole Diameter***

| | |
|---|---|
| ***Hole ID:*** | 1008337424 |
| ***Diameter:*** | 8.0 |
| ***Depth From:*** | 0.0 |
| ***Depth To:*** | 30.0 |
| ***Hole Depth UOM:*** | ft |
| ***Hole Diameter UOM:*** | Inch |

| 276 | 1 of 1 | SSE/180.3 | 109.8 / 0.00 | 2106-2112 Dundas Street West<br>Toronto ON M6R 1W9 | EHS |
|---|---|---|---|---|---|

| | | | |
|---|---|---|---|
| ***Order No:*** | 20190517090 | ***Nearest Intersection:*** | |
| ***Status:*** | C | ***Municipality:*** | City of Toronto |
| ***Report Type:*** | Standard Express Report | ***Client Prov/State:*** | ON |
| ***Report Date:*** | 17-MAY-19 | ***Search Radius (km):*** | .25 |
| ***Date Received:*** | 17-MAY-19 | ***X:*** | -79.448736 |
| ***Previous Site Name:*** | commercial retail | ***Y:*** | 43.652699 |
| ***Lot/Building Size:*** | 11,246 Sq ft. | | |

**Additional Info Ordered:** City Directory

| 277 | 1 of 3 | E/181.0 | 109.8 / 0.00 | 158 STIRLING RD. TORONTO ON | WWIS |
|---|---|---|---|---|---|

| | | | |
|---|---|---|---|
| **Well ID:** | 7322925 | **Data Entry Status:** | |
| **Construction Date:** | | **Data Src:** | |
| **Primary Water Use:** | | **Date Received:** | 11/26/2018 |
| **Sec. Water Use:** | | **Selected Flag:** | TRUE |
| **Final Well Status:** | 0 | **Abandonment Rec:** | |
| **Water Type:** | | **Contractor:** | 7424 |
| **Casing Material:** | | **Form Version:** | 7 |
| **Audit No:** | Z289914 | **Owner:** | |
| **Tag:** | | **Street Name:** | 158 STIRLING RD. |
| **Construction Method:** | | **County:** | YORK AND TORONTO |
| **Elevation (m):** | | **Municipality:** | TORONTO CITY |
| **Elevation Reliability:** | | **Site Info:** | |
| **Depth to Bedrock:** | | **Lot:** | |
| **Well Depth:** | | **Concession:** | |
| **Overburden/Bedrock:** | | **Concession Name:** | |
| **Pump Rate:** | | **Easting NAD83:** | |
| **Static Water Level:** | | **Northing NAD83:** | |
| **Flowing (Y/N):** | | **Zone:** | |
| **Flow Rate:** | | **UTM Reliability:** | |
| **Clear/Cloudy:** | | | |

**PDF URL (Map):**

***Additional Detail(s) (Map)***

| | |
|---|---|
| **Well Completed Date:** | 2018/10/25 |
| **Year Completed:** | 2018 |
| **Depth (m):** | |
| **Latitude:** | 43.6544143683614 |
| **Longitude:** | -79.445878551418 |
| **Path:** | |

***Bore Hole Information***

| | | | |
|---|---|---|---|
| **Bore Hole ID:** | 1007316316 | **Elevation:** | |
| **DP2BR:** | | **Elevrc:** | |
| **Spatial Status:** | | **Zone:** | 17 |
| **Code OB:** | | **East83:** | 625322.00 |
| **Code OB Desc:** | | **North83:** | 4834664.00 |
| **Open Hole:** | | **Org CS:** | UTM83 |
| **Cluster Kind:** | | **UTMRC:** | 4 |
| **Date Completed:** | 25-Oct-2018 00:00:00 | **UTMRC Desc:** | margin of error : 30 m - 100 m |
| **Remarks:** | | **Location Method:** | wwr |
| **Elevrc Desc:** | | | |
| **Location Source Date:** | | | |
| **Improvement Location Source:** | | | |
| **Improvement Location Method:** | | | |
| **Source Revision Comment:** | | | |
| **Supplier Comment:** | | | |

***Overburden and Bedrock Materials Interval***

| | |
|---|---|
| **Formation ID:** | 1007641708 |
| **Layer:** | |
| **Color:** | |

***General Color:***
***Mat1:***
***Most Common Material:***
***Mat2:***
***Mat2 Desc:***
***Mat3:***
***Mat3 Desc:***
***Formation Top Depth:***
***Formation End Depth:***
***Formation End Depth UOM:*** ft

***Annular Space/Abandonment Sealing Record***

***Plug ID:*** 1007641714
***Layer:*** 1
***Plug From:*** 0.0
***Plug To:*** 20.0
***Plug Depth UOM:*** ft

***Method of Construction & Well Use***

***Method Construction ID:*** 1007641713
***Method Construction Code:***
***Method Construction:***
***Other Method Construction:***

***Pipe Information***

***Pipe ID:*** 1007641707
***Casing No:*** 0
***Comment:***
***Alt Name:***

***Construction Record - Casing***

***Casing ID:*** 1007641711
***Layer:***
***Material:***
***Open Hole or Material:***
***Depth From:***
***Depth To:***
***Casing Diameter:***
***Casing Diameter UOM:*** inch
***Casing Depth UOM:*** ft

***Construction Record - Screen***

***Screen ID:*** 1007641712
***Layer:***
***Slot:***
***Screen Top Depth:***
***Screen End Depth:***
***Screen Material:***
***Screen Depth UOM:*** ft
***Screen Diameter UOM:*** inch
***Screen Diameter:***

***Water Details***

| | |
|---|---|
| **Water ID:** | 1007641710 |
| **Layer:** | |
| **Kind Code:** | |
| **Kind:** | |
| **Water Found Depth:** | |
| **Water Found Depth UOM:** | ft |

***Hole Diameter***

| | |
|---|---|
| **Hole ID:** | 1007641709 |
| **Diameter:** | |
| **Depth From:** | |
| **Depth To:** | |
| **Hole Depth UOM:** | ft |
| **Hole Diameter UOM:** | inch |

| 277 | 2 of 3 | E/181.0 | 109.8 / 0.00 | 158 STIRLING RD. TORONT O ON | WWIS |
|---|---|---|---|---|---|

| | | | |
|---|---|---|---|
| **Well ID:** | 7322926 | **Data Entry Status:** | |
| **Construction Date:** | | **Data Src:** | |
| **Primary Water Use:** | | **Date Received:** | 11/26/2018 |
| **Sec. Water Use:** | | **Selected Flag:** | TRUE |
| **Final Well Status:** | 0 | **Abandonment Rec:** | |
| **Water Type:** | | **Contractor:** | 7424 |
| **Casing Material:** | | **Form Version:** | 7 |
| **Audit No:** | Z289915 | **Owner:** | |
| **Tag:** | | **Street Name:** | 158 STIRLING RD. |
| **Construction Method:** | | **County:** | YORK AND TORONTO |
| **Elevation (m):** | | **Municipality:** | TORONTO CITY |
| **Elevation Reliability:** | | **Site Info:** | |
| **Depth to Bedrock:** | | **Lot:** | |
| **Well Depth:** | | **Concession:** | |
| **Overburden/Bedrock:** | | **Concession Name:** | |
| **Pump Rate:** | | **Easting NAD83:** | |
| **Static Water Level:** | | **Northing NAD83:** | |
| **Flowing (Y/N):** | | **Zone:** | |
| **Flow Rate:** | | **UTM Reliability:** | |
| **Clear/Cloudy:** | | | |

**PDF URL (Map):**

***Additional Detail(s) (Map)***

| | |
|---|---|
| **Well Completed Date:** | 2018/10/25 |
| **Year Completed:** | 2018 |
| **Depth (m):** | |
| **Latitude:** | 43.6544143683614 |
| **Longitude:** | -79.445878551418 |
| **Path:** | |

***Bore Hole Information***

| | | | |
|---|---|---|---|
| **Bore Hole ID:** | 1007316319 | **Elevation:** | |
| **DP2BR:** | | **Elevrc:** | |
| **Spatial Status:** | | **Zone:** | 17 |
| **Code OB:** | | **East83:** | 625322.00 |
| **Code OB Desc:** | | **North83:** | 4834664.00 |
| **Open Hole:** | | **Org CS:** | UTM83 |
| **Cluster Kind:** | | **UTMRC:** | 4 |
| **Date Completed:** | 25-Oct-2018 00:00:00 | **UTMRC Desc:** | margin of error : 30 m - 100 m |
| **Remarks:** | | **Location Method:** | wwr |

***Elevrc Desc:***
***Location Source Date:***
***Improvement Location Source:***
***Improvement Location Method:***
***Source Revision Comment:***
***Supplier Comment:***

***Overburden and Bedrock Materials Interval***

***Formation ID:*** 1007641716
***Layer:***
***Color:***
***General Color:***
***Mat1:***
***Most Common Material:***
***Mat2:***
***Mat2 Desc:***
***Mat3:***
***Mat3 Desc:***
***Formation Top Depth:***
***Formation End Depth:***
***Formation End Depth UOM:*** ft

***Annular Space/Abandonment Sealing Record***

***Plug ID:*** 1007641722
***Layer:*** 1
***Plug From:*** 0.0
***Plug To:*** 30.0
***Plug Depth UOM:*** ft

***Method of Construction & Well Use***

***Method Construction ID:*** 1007641721
***Method Construction Code:***
***Method Construction:***
***Other Method Construction:***

***Pipe Information***

***Pipe ID:*** 1007641715
***Casing No:*** 0
***Comment:***
***Alt Name:***

***Construction Record - Casing***

***Casing ID:*** 1007641719
***Layer:***
***Material:***
***Open Hole or Material:***
***Depth From:***
***Depth To:***
***Casing Diameter:***
***Casing Diameter UOM:*** inch
***Casing Depth UOM:*** ft

***Construction Record - Screen***

**Screen ID:** 1007641720
**Layer:**
**Slot:**
**Screen Top Depth:**
**Screen End Depth:**
**Screen Material:**
**Screen Depth UOM:** ft
**Screen Diameter UOM:** inch
**Screen Diameter:**

**Water Details**

**Water ID:** 1007641718
**Layer:**
**Kind Code:**
**Kind:**
**Water Found Depth:**
**Water Found Depth UOM:** ft

**Hole Diameter**

**Hole ID:** 1007641717
**Diameter:**
**Depth From:**
**Depth To:**
**Hole Depth UOM:** ft
**Hole Diameter UOM:** inch

---

| 277 | 3 of 3 | E/181.0 | 109.8 / 0.00 | 158 STIRLING RD. TORONTO ON | WWIS |
|---|---|---|---|---|---|

**Well ID:** 7322927
**Construction Date:**
**Primary Water Use:**
**Sec. Water Use:**
**Final Well Status:** 0
**Water Type:**
**Casing Material:**
**Audit No:** Z289916
**Tag:**
**Construction Method:**
**Elevation (m):**
**Elevation Reliability:**
**Depth to Bedrock:**
**Well Depth:**
**Overburden/Bedrock:**
**Pump Rate:**
**Static Water Level:**
**Flowing (Y/N):**
**Flow Rate:**
**Clear/Cloudy:**

**Data Entry Status:**
**Data Src:**
**Date Received:** 11/26/2018
**Selected Flag:** TRUE
**Abandonment Rec:**
**Contractor:** 7424
**Form Version:** 7
**Owner:**
**Street Name:** 158 STIRLING RD.
**County:** YORK AND TORONTO
**Municipality:** TORONTO CITY
**Site Info:**
**Lot:**
**Concession:**
**Concession Name:**
**Easting NAD83:**
**Northing NAD83:**
**Zone:**
**UTM Reliability:**

**PDF URL (Map):**

**Additional Detail(s) (Map)**

**Well Completed Date:** 2018/10/25
**Year Completed:** 2018
**Depth (m):**
**Latitude:** 43.6544143683614
**Longitude:** -79.445878551418

**Path:**

**Bore Hole Information**

| | | | |
|---|---|---|---|
| **Bore Hole ID:** | 1007316322 | **Elevation:** | |
| **DP2BR:** | | **Elevrc:** | |
| **Spatial Status:** | | **Zone:** | 17 |
| **Code OB:** | | **East83:** | 625322.00 |
| **Code OB Desc:** | | **North83:** | 4834664.00 |
| **Open Hole:** | | **Org CS:** | UTM83 |
| **Cluster Kind:** | | **UTMRC:** | 4 |
| **Date Completed:** | 25-Oct-2018 00:00:00 | **UTMRC Desc:** | margin of error : 30 m - 100 m |
| **Remarks:** | | **Location Method:** | wwr |
| **Elevrc Desc:** | | | |
| **Location Source Date:** | | | |
| **Improvement Location Source:** | | | |
| **Improvement Location Method:** | | | |
| **Source Revision Comment:** | | | |
| **Supplier Comment:** | | | |

**Overburden and Bedrock Materials Interval**

| | |
|---|---|
| **Formation ID:** | 1007641724 |
| **Layer:** | |
| **Color:** | |
| **General Color:** | |
| **Mat1:** | |
| **Most Common Material:** | |
| **Mat2:** | |
| **Mat2 Desc:** | |
| **Mat3:** | |
| **Mat3 Desc:** | |
| **Formation Top Depth:** | |
| **Formation End Depth:** | |
| **Formation End Depth UOM:** | ft |

**Annular Space/Abandonment Sealing Record**

| | |
|---|---|
| **Plug ID:** | 1007641730 |
| **Layer:** | 1 |
| **Plug From:** | |
| **Plug To:** | |
| **Plug Depth UOM:** | ft |

**Method of Construction & Well Use**

| | |
|---|---|
| **Method Construction ID:** | 1007641729 |
| **Method Construction Code:** | |
| **Method Construction:** | |
| **Other Method Construction:** | |

**Pipe Information**

| | |
|---|---|
| **Pipe ID:** | 1007641723 |
| **Casing No:** | 0 |
| **Comment:** | |
| **Alt Name:** | |

***Construction Record - Casing***

***Casing ID:*** 1007641727
***Layer:***
***Material:***
***Open Hole or Material:***
***Depth From:***
***Depth To:***
***Casing Diameter:***
***Casing Diameter UOM:*** inch
***Casing Depth UOM:*** ft

***Construction Record - Screen***

***Screen ID:*** 1007641728
***Layer:***
***Slot:***
***Screen Top Depth:***
***Screen End Depth:***
***Screen Material:***
***Screen Depth UOM:*** ft
***Screen Diameter UOM:*** inch
***Screen Diameter:***

***Water Details***

***Water ID:*** 1007641726
***Layer:***
***Kind Code:***
***Kind:***
***Water Found Depth:***
***Water Found Depth UOM:*** ft

***Hole Diameter***

***Hole ID:*** 1007641725
***Diameter:***
***Depth From:***
***Depth To:***
***Hole Depth UOM:*** ft
***Hole Diameter UOM:*** inch

---

**278** ***1 of 1*** ***ESE/181.9*** ***109.8 / 0.00*** ***158 sterling rd Toronto ON*** ***WWIS***

| | | | |
|---|---|---|---|
| ***Well ID:*** | 7324371 | ***Data Entry Status:*** | |
| ***Construction Date:*** | | ***Data Src:*** | |
| ***Primary Water Use:*** | | ***Date Received:*** | 12/11/2018 |
| ***Sec. Water Use:*** | | ***Selected Flag:*** | TRUE |
| ***Final Well Status:*** | Abandoned-Other | ***Abandonment Rec:*** | Yes |
| ***Water Type:*** | | ***Contractor:*** | 7424 |
| ***Casing Material:*** | | ***Form Version:*** | 7 |
| ***Audit No:*** | Z303436 | ***Owner:*** | |
| ***Tag:*** | | ***Street Name:*** | 158 sterling rd |
| ***Construction Method:*** | | ***County:*** | YORK AND TORONTO |
| ***Elevation (m):*** | | ***Municipality:*** | TORONTO CITY |
| ***Elevation Reliability:*** | | ***Site Info:*** | |
| ***Depth to Bedrock:*** | | ***Lot:*** | |
| ***Well Depth:*** | | ***Concession:*** | |
| ***Overburden/Bedrock:*** | | ***Concession Name:*** | |
| ***Pump Rate:*** | | ***Easting NAD83:*** | |
| ***Static Water Level:*** | | ***Northing NAD83:*** | |

**Flowing (Y/N):**
**Flow Rate:**
**Clear/Cloudy:**

**Zone:**
**UTM Reliability:**

**PDF URL (Map):**

**Additional Detail(s) (Map)**

**Well Completed Date:** 2018/11/12
**Year Completed:** 2018
**Depth (m):**
**Latitude:** 43.6534850331619
**Longitude:** -79.4463985504441
**Path:**

**Bore Hole Information**

**Bore Hole ID:** 1007323648
**DP2BR:**
**Spatial Status:**
**Code OB:**
**Code OB Desc:**
**Open Hole:**
**Cluster Kind:**
**Date Completed:** 12-Nov-2018 00:00:00
**Remarks:**
**Elevrc Desc:**
**Location Source Date:**
**Improvement Location Source:**
**Improvement Location Method:**
**Source Revision Comment:**
**Supplier Comment:**

**Elevation:**
**Elevrc:**
**Zone:** 17
**East83:** 625282.00
**North83:** 4834560.00
**Org CS:** UTM83
**UTMRC:** 4
**UTMRC Desc:** margin of error : 30 m - 100 m
**Location Method:** wwr

**Annular Space/Abandonment Sealing Record**

**Plug ID:** 1007727496
**Layer:** 2
**Plug From:** 2.0
**Plug To:** 15.0
**Plug Depth UOM:** m

**Annular Space/Abandonment Sealing Record**

**Plug ID:** 1007727495
**Layer:** 1
**Plug From:** 0.0
**Plug To:** 2.0
**Plug Depth UOM:** m

**Pipe Information**

**Pipe ID:** 1007727348
**Casing No:** 0
**Comment:**
**Alt Name:**

| | | | | | |
|---|---|---|---|---|---|
| 279 | 1 of 1 | ESE/182.2 | 109.8 / 0.00 | 158 STIRLING RD.<br>TORONTO ON | WWIS |

| | | | |
|---|---|---|---|
| **Well ID:** | 7322928 | **Data Entry Status:** | |
| **Construction Date:** | | **Data Src:** | |
| **Primary Water Use:** | | **Date Received:** | 11/26/2018 |
| **Sec. Water Use:** | | **Selected Flag:** | TRUE |
| **Final Well Status:** | 0 | **Abandonment Rec:** | |
| **Water Type:** | | **Contractor:** | 7424 |
| **Casing Material:** | | **Form Version:** | 7 |
| **Audit No:** | Z289816 | **Owner:** | |
| **Tag:** | | **Street Name:** | 158 STIRLING RD. |
| **Construction Method:** | | **County:** | YORK AND TORONTO |
| **Elevation (m):** | | **Municipality:** | TORONTO CITY |
| **Elevation Reliability:** | | **Site Info:** | |
| **Depth to Bedrock:** | | **Lot:** | |
| **Well Depth:** | | **Concession:** | |
| **Overburden/Bedrock:** | | **Concession Name:** | |
| **Pump Rate:** | | **Easting NAD83:** | |
| **Static Water Level:** | | **Northing NAD83:** | |
| **Flowing (Y/N):** | | **Zone:** | |
| **Flow Rate:** | | **UTM Reliability:** | |
| **Clear/Cloudy:** | | | |

**PDF URL (Map):**

***Additional Detail(s) (Map)***

| | |
|---|---|
| **Well Completed Date:** | 2018/10/25 |
| **Year Completed:** | 2018 |
| **Depth (m):** | |
| **Latitude:** | 43.653975017816 |
| **Longitude:** | -79.446013892173 |
| **Path:** | |

***Bore Hole Information***

| | | | |
|---|---|---|---|
| **Bore Hole ID:** | 1007316325 | **Elevation:** | |
| **DP2BR:** | | **Elevrc:** | |
| **Spatial Status:** | | **Zone:** | 17 |
| **Code OB:** | | **East83:** | 625312.00 |
| **Code OB Desc:** | | **North83:** | 4834615.00 |
| **Open Hole:** | | **Org CS:** | UTM83 |
| **Cluster Kind:** | | **UTMRC:** | 4 |
| **Date Completed:** | 25-Oct-2018 00:00:00 | **UTMRC Desc:** | margin of error : 30 m - 100 m |
| **Remarks:** | | **Location Method:** | wwr |
| **Elevrc Desc:** | | | |
| **Location Source Date:** | | | |
| **Improvement Location Source:** | | | |
| **Improvement Location Method:** | | | |
| **Source Revision Comment:** | | | |
| **Supplier Comment:** | | | |

***Overburden and Bedrock Materials Interval***

| | |
|---|---|
| **Formation ID:** | 1007641732 |
| **Layer:** | |
| **Color:** | |
| **General Color:** | |
| **Mat1:** | |
| **Most Common Material:** | |
| **Mat2:** | |
| **Mat2 Desc:** | |
| **Mat3:** | |
| **Mat3 Desc:** | |

***Formation Top Depth:***
***Formation End Depth:***
***Formation End Depth UOM:*** ft

***Annular Space/Abandonment Sealing Record***

***Plug ID:*** 1007641738
***Layer:*** 1
***Plug From:*** 0.0
***Plug To:*** 20.0
***Plug Depth UOM:*** ft

***Method of Construction & Well Use***

***Method Construction ID:*** 1007641737
***Method Construction Code:***
***Method Construction:***
***Other Method Construction:***

***Pipe Information***

***Pipe ID:*** 1007641731
***Casing No:*** 0
***Comment:***
***Alt Name:***

***Construction Record - Casing***

***Casing ID:*** 1007641735
***Layer:***
***Material:***
***Open Hole or Material:***
***Depth From:***
***Depth To:***
***Casing Diameter:***
***Casing Diameter UOM:*** inch
***Casing Depth UOM:*** ft

***Construction Record - Screen***

***Screen ID:*** 1007641736
***Layer:***
***Slot:***
***Screen Top Depth:***
***Screen End Depth:***
***Screen Material:***
***Screen Depth UOM:*** ft
***Screen Diameter UOM:*** inch
***Screen Diameter:***

***Water Details***

***Water ID:*** 1007641734
***Layer:***
***Kind Code:***
***Kind:***
***Water Found Depth:***
***Water Found Depth UOM:*** ft

| Map Key | Number of Records | Direction/ Distance (m) | Elev/Diff (m) | Site | DB |
|---|---|---|---|---|---|

***Hole Diameter***

| | |
|---|---|
| ***Hole ID:*** | 1007641733 |
| ***Diameter:*** | |
| ***Depth From:*** | |
| ***Depth To:*** | |
| ***Hole Depth UOM:*** | ft |
| ***Hole Diameter UOM:*** | inch |

---

| 280 | 1 of 3 | SSE/182.4 | 109.8 / 0.00 | A J Stained Glass Supply<br>2108 Dundas St W<br>Toronto ON M6R 1W9 | SCT |
|---|---|---|---|---|---|

| | |
|---|---|
| ***Established:*** | 8/1/1975 |
| ***Plant Size (ft²):*** | 6000 |
| ***Employment:*** | |

***--Details--***

| | |
|---|---|
| ***Description:*** | Glass Product Manufacturing from Purchased Glass |
| ***SIC/NAICS Code:*** | 327215 |
| ***Description:*** | Glass Product Manufacturing from Purchased Glass |
| ***SIC/NAICS Code:*** | 327215 |
| ***Description:*** | All Other Schools and Instruction |
| ***SIC/NAICS Code:*** | 611690 |

---

| 280 | 2 of 3 | SSE/182.4 | 109.8 / 0.00 | Artistic Glass<br>2108 Dundas St W<br>Toronto ON M6R 1W9 | SCT |
|---|---|---|---|---|---|

| | |
|---|---|
| ***Established:*** | 01-OCT-68 |
| ***Plant Size (ft²):*** | 25000 |
| ***Employment:*** | |

***--Details--***

| | |
|---|---|
| ***Description:*** | Lighting Fixture Manufacturing |
| ***SIC/NAICS Code:*** | 335120 |
| ***Description:*** | Glass Product Manufacturing from Purchased Glass |
| ***SIC/NAICS Code:*** | 327215 |
| ***Description:*** | Office Furniture (except Wood) Manufacturing |
| ***SIC/NAICS Code:*** | 337214 |

---

| 280 | 3 of 3 | SSE/182.4 | 109.8 / 0.00 | A J Stained Glass Supply<br>2108 Dundas St W<br>Toronto ON M6R 1W9 | SCT |
|---|---|---|---|---|---|

| | |
|---|---|
| ***Established:*** | 01-JAN-75 |
| ***Plant Size (ft²):*** | 6000 |
| ***Employment:*** | |

***--Details--***

| | |
|---|---|
| ***Description:*** | Glass Product Manufacturing from Purchased Glass |
| ***SIC/NAICS Code:*** | 327215 |
| ***Description:*** | Glass Product Manufacturing from Purchased Glass |

**SIC/NAICS Code:** 327215

**Description:** All Other Schools and Instruction
**SIC/NAICS Code:** 611690

---

**281** **1 of 1** **SE/182.7** **109.8 / 0.00** **ALCHEMY PRESS**
**8 SILVER AVE**
**TORONTO ON M6R 1X8** **SCT**

**Established:** 1975
**Plant Size (ft²):** 0
**Employment:** 9

**--Details--**
**Description:** COMMERCIAL PRINTING, LITHOGRAPHIC
**SIC/NAICS Code:** 2752

**Description:** COMMERCIAL PRINTING, NOT ELSEWHERE CLASSIFIED
**SIC/NAICS Code:** 2759

---

**282** **1 of 1** **ESE/182.9** **109.8 / 0.00** **158 STERLING ROAD**
**Toronto ON** **WWIS**

| | | | |
|---|---|---|---|
| **Well ID:** | 7156402 | **Data Entry Status:** | |
| **Construction Date:** | | **Data Src:** | |
| **Primary Water Use:** | Monitoring | **Date Received:** | 12/15/2010 |
| **Sec. Water Use:** | | **Selected Flag:** | TRUE |
| **Final Well Status:** | Test Hole | **Abandonment Rec:** | |
| **Water Type:** | | **Contractor:** | 6607 |
| **Casing Material:** | | **Form Version:** | 5 |
| **Audit No:** | M06635 | **Owner:** | |
| **Tag:** | A094877 | **Street Name:** | 158 STERLING ROAD |
| **Construction Method:** | | **County:** | YORK AND TORONTO |
| **Elevation (m):** | | **Municipality:** | TORONTO CITY |
| **Elevation Reliability:** | | **Site Info:** | |
| **Depth to Bedrock:** | | **Lot:** | |
| **Well Depth:** | | **Concession:** | |
| **Overburden/Bedrock:** | | **Concession Name:** | |
| **Pump Rate:** | | **Easting NAD83:** | |
| **Static Water Level:** | | **Northing NAD83:** | |
| **Flowing (Y/N):** | | **Zone:** | |
| **Flow Rate:** | | **UTM Reliability:** | |
| **Clear/Cloudy:** | | | |

**PDF URL (Map):** https://d2khazk8e83rdv.cloudfront.net/moe_mapping/downloads/2Water/Wells_pdfs/715\7156402.pdf

**Additional Detail(s) (Map)**

**Well Completed Date:** 2010/06/07
**Year Completed:** 2010
**Depth (m):** 7
**Latitude:** 43.6522642028427
**Longitude:** -79.4460084142432
**Path:** 715\7156402.pdf

**Bore Hole Information**

| | | | |
|---|---|---|---|
| **Bore Hole ID:** | 1006156691 | **Elevation:** | |
| **DP2BR:** | | **Elevrc:** | |
| **Spatial Status:** | | **Zone:** | 17 |

| | | | |
|---|---|---|---|
| ***Code OB:*** | | ***East83:*** | 625325.00 |
| ***Code OB Desc:*** | | ***North83:*** | 4834925.00 |
| ***Open Hole:*** | | ***Org CS:*** | UTM83 |
| ***Cluster Kind:*** | This is a record from cluster log sheet | ***UTMRC:*** | 3 |
| ***Date Completed:*** | 05-Jun-2010 00:00:00 | ***UTMRC Desc:*** | margin of error : 10 - 30 m |
| ***Remarks:*** | | ***Location Method:*** | WWR |
| ***Elevrc Desc:*** | | | |
| ***Location Source Date:*** | | | |
| ***Improvement Location Source:*** | | | |
| ***Improvement Location Method:*** | | | |
| ***Source Revision Comment:*** | | | |
| ***Supplier Comment:*** | | | |

***Annular Space/Abandonment Sealing Record***

| | |
|---|---|
| ***Plug ID:*** | 1006156695 |
| ***Layer:*** | |
| ***Plug From:*** | |
| ***Plug To:*** | |
| ***Plug Depth UOM:*** | m |

***Method of Construction & Well Use***

| | |
|---|---|
| ***Method Construction ID:*** | 1006156694 |
| ***Method Construction Code:*** | |
| ***Method Construction:*** | |
| ***Other Method Construction:*** | BORING |

***Pipe Information***

| | |
|---|---|
| ***Pipe ID:*** | 1006156696 |
| ***Casing No:*** | 0 |
| ***Comment:*** | |
| ***Alt Name:*** | |

***Construction Record - Casing***

| | |
|---|---|
| ***Casing ID:*** | 1006156698 |
| ***Layer:*** | 1 |
| ***Material:*** | 5 |
| ***Open Hole or Material:*** | PLASTIC |
| ***Depth From:*** | |
| ***Depth To:*** | 5.199999809265137 |
| ***Casing Diameter:*** | |
| ***Casing Diameter UOM:*** | cm |
| ***Casing Depth UOM:*** | m |

***Construction Record - Screen***

| | |
|---|---|
| ***Screen ID:*** | 1006156697 |
| ***Layer:*** | 1 |
| ***Slot:*** | |
| ***Screen Top Depth:*** | 5.199999809265137 |
| ***Screen End Depth:*** | 7.0 |
| ***Screen Material:*** | |
| ***Screen Depth UOM:*** | m |
| ***Screen Diameter UOM:*** | cm |
| ***Screen Diameter:*** | |

***Results of Well Yield Testing***

| | |
|---|---|
| ***Pump Test ID:*** | 1006156699 |
| ***Pump Set At:*** | |
| ***Static Level:*** | |
| ***Final Level After Pumping:*** | |
| ***Recommended Pump Depth:*** | |
| ***Pumping Rate:*** | |
| ***Flowing Rate:*** | |
| ***Recommended Pump Rate:*** | |
| ***Levels UOM:*** | m |
| ***Rate UOM:*** | |
| ***Water State After Test Code:*** | |
| ***Water State After Test:*** | |
| ***Pumping Test Method:*** | |
| ***Pumping Duration HR:*** | |
| ***Pumping Duration MIN:*** | |
| ***Flowing:*** | |

***Hole Diameter***

| | |
|---|---|
| ***Hole ID:*** | 1006156693 |
| ***Diameter:*** | 21.0 |
| ***Depth From:*** | |
| ***Depth To:*** | 7.0 |
| ***Hole Depth UOM:*** | m |
| ***Hole Diameter UOM:*** | cm |

***Bore Hole Information***

| | | | |
|---|---|---|---|
| ***Bore Hole ID:*** | 1006156700 | ***Elevation:*** | |
| ***DP2BR:*** | | ***Elevrc:*** | |
| ***Spatial Status:*** | | ***Zone:*** | 17 |
| ***Code OB:*** | | ***East83:*** | 625322.00 |
| ***Code OB Desc:*** | | ***North83:*** | 4834631.00 |
| ***Open Hole:*** | | ***Org CS:*** | UTM83 |
| ***Cluster Kind:*** | This is a record from cluster log sheet | ***UTMRC:*** | 3 |
| ***Date Completed:*** | 09-Jun-2010 00:00:00 | ***UTMRC Desc:*** | margin of error : 10 - 30 m |
| ***Remarks:*** | | ***Location Method:*** | WWR |
| ***Elevrc Desc:*** | | | |
| ***Location Source Date:*** | | | |
| ***Improvement Location Source:*** | | | |
| ***Improvement Location Method:*** | | | |
| ***Source Revision Comment:*** | | | |
| ***Supplier Comment:*** | | | |

***Annular Space/Abandonment Sealing Record***

| | |
|---|---|
| ***Plug ID:*** | 1006156704 |
| ***Layer:*** | |
| ***Plug From:*** | |
| ***Plug To:*** | |
| ***Plug Depth UOM:*** | m |

***Method of Construction & Well Use***

| | |
|---|---|
| ***Method Construction ID:*** | 1006156703 |
| ***Method Construction Code:*** | |
| ***Method Construction:*** | |
| ***Other Method Construction:*** | BORING |

***Pipe Information***

| | |
|---|---|
| ***Pipe ID:*** | 1006156705 |
| ***Casing No:*** | 0 |
| ***Comment:*** | |
| ***Alt Name:*** | |

***Construction Record - Casing***

| | |
|---|---|
| ***Casing ID:*** | 1006156707 |
| ***Layer:*** | 1 |
| ***Material:*** | 5 |
| ***Open Hole or Material:*** | PLASTIC |
| ***Depth From:*** | |
| ***Depth To:*** | 5.400000095367432 |
| ***Casing Diameter:*** | |
| ***Casing Diameter UOM:*** | cm |
| ***Casing Depth UOM:*** | m |

***Construction Record - Screen***

| | |
|---|---|
| ***Screen ID:*** | 1006156706 |
| ***Layer:*** | 1 |
| ***Slot:*** | |
| ***Screen Top Depth:*** | 5.400000095367432 |
| ***Screen End Depth:*** | 6.900000095367432 |
| ***Screen Material:*** | |
| ***Screen Depth UOM:*** | m |
| ***Screen Diameter UOM:*** | cm |
| ***Screen Diameter:*** | |

***Results of Well Yield Testing***

| | |
|---|---|
| ***Pump Test ID:*** | 1006156708 |
| ***Pump Set At:*** | |
| ***Static Level:*** | |
| ***Final Level After Pumping:*** | |
| ***Recommended Pump Depth:*** | |
| ***Pumping Rate:*** | |
| ***Flowing Rate:*** | |
| ***Recommended Pump Rate:*** | |
| ***Levels UOM:*** | m |
| ***Rate UOM:*** | |
| ***Water State After Test Code:*** | |
| ***Water State After Test:*** | |
| ***Pumping Test Method:*** | |
| ***Pumping Duration HR:*** | |
| ***Pumping Duration MIN:*** | |
| ***Flowing:*** | |

***Hole Diameter***

| | |
|---|---|
| ***Hole ID:*** | 1006156702 |
| ***Diameter:*** | 21.0 |
| ***Depth From:*** | |
| ***Depth To:*** | 6.900000095367432 |
| ***Hole Depth UOM:*** | m |
| ***Hole Diameter UOM:*** | cm |

***Bore Hole Information***

| | | | |
|---|---|---|---|
| ***Bore Hole ID:*** | 1006156664 | ***Elevation:*** | |
| ***DP2BR:*** | | ***Elevrc:*** | |
| ***Spatial Status:*** | | ***Zone:*** | 17 |
| ***Code OB:*** | | ***East83:*** | 625299.00 |
| ***Code OB Desc:*** | | ***North83:*** | 4834390.00 |
| ***Open Hole:*** | | ***Org CS:*** | UTM83 |
| ***Cluster Kind:*** | This is a record from cluster log sheet | ***UTMRC:*** | 3 |
| ***Date Completed:*** | 07-Jun-2010 00:00:00 | ***UTMRC Desc:*** | margin of error : 10 - 30 m |
| ***Remarks:*** | | ***Location Method:*** | WWR |
| ***Elevrc Desc:*** | | | |
| ***Location Source Date:*** | | | |
| ***Improvement Location Source:*** | | | |
| ***Improvement Location Method:*** | | | |
| ***Source Revision Comment:*** | | | |
| ***Supplier Comment:*** | | | |

***Annular Space/Abandonment Sealing Record***

| | |
|---|---|
| ***Plug ID:*** | 1006156668 |
| ***Layer:*** | |
| ***Plug From:*** | |
| ***Plug To:*** | |
| ***Plug Depth UOM:*** | m |

***Method of Construction & Well Use***

| | |
|---|---|
| ***Method Construction ID:*** | 1006156667 |
| ***Method Construction Code:*** | |
| ***Method Construction:*** | |
| ***Other Method Construction:*** | BORING |

***Pipe Information***

| | |
|---|---|
| ***Pipe ID:*** | 1006156669 |
| ***Casing No:*** | 0 |
| ***Comment:*** | |
| ***Alt Name:*** | |

***Construction Record - Casing***

| | |
|---|---|
| ***Casing ID:*** | 1006156671 |
| ***Layer:*** | 1 |
| ***Material:*** | 5 |
| ***Open Hole or Material:*** | PLASTIC |
| ***Depth From:*** | |
| ***Depth To:*** | 5.699999809265137 |
| ***Casing Diameter:*** | |
| ***Casing Diameter UOM:*** | cm |
| ***Casing Depth UOM:*** | m |

***Construction Record - Screen***

| | |
|---|---|
| ***Screen ID:*** | 1006156670 |
| ***Layer:*** | 1 |
| ***Slot:*** | |
| ***Screen Top Depth:*** | 5.699999809265137 |
| ***Screen End Depth:*** | 6.900000095367432 |
| ***Screen Material:*** | |
| ***Screen Depth UOM:*** | m |

**Screen Diameter UOM:** cm
**Screen Diameter:**

**Results of Well Yield Testing**

**Pump Test ID:** 1006156672
**Pump Set At:**
**Static Level:**
**Final Level After Pumping:**
**Recommended Pump Depth:**
**Pumping Rate:**
**Flowing Rate:**
**Recommended Pump Rate:**
**Levels UOM:** m
**Rate UOM:**
**Water State After Test Code:**
**Water State After Test:**
**Pumping Test Method:**
**Pumping Duration HR:**
**Pumping Duration MIN:**
**Flowing:**

**Hole Diameter**

**Hole ID:** 1006156666
**Diameter:** 21.0
**Depth From:**
**Depth To:** 6.900000095367432
**Hole Depth UOM:** m
**Hole Diameter UOM:** cm

**Bore Hole Information**

**Bore Hole ID:** 1006156673
**DP2BR:**
**Spatial Status:**
**Code OB:**
**Code OB Desc:**
**Open Hole:**
**Cluster Kind:** This is a record from cluster log sheet
**Date Completed:** 07-Jun-2010 00:00:00
**Remarks:**
**Elevrc Desc:**
**Location Source Date:**
**Improvement Location Source:**
**Improvement Location Method:**
**Source Revision Comment:**
**Supplier Comment:**

**Elevation:**
**Elevrc:**
**Zone:** 17
**East83:** 625311.00
**North83:** 4834417.00
**Org CS:** UTM83
**UTMRC:** 3
**UTMRC Desc:** margin of error : 10 - 30 m
**Location Method:** WWR

**Annular Space/Abandonment Sealing Record**

**Plug ID:** 1006156677
**Layer:**
**Plug From:**
**Plug To:**
**Plug Depth UOM:** m

**Method of Construction & Well Use**

**Method Construction ID:** 1006156676

***Method Construction Code:***
***Method Construction:***
***Other Method Construction:*** BORING

***Pipe Information***

***Pipe ID:*** 1006156678
***Casing No:*** 0
***Comment:***
***Alt Name:***

***Construction Record - Casing***

***Casing ID:*** 1006156680
***Layer:*** 1
***Material:*** 5
***Open Hole or Material:*** PLASTIC
***Depth From:***
***Depth To:*** 4.5
***Casing Diameter:***
***Casing Diameter UOM:*** cm
***Casing Depth UOM:*** m

***Construction Record - Screen***

***Screen ID:*** 1006156679
***Layer:*** 1
***Slot:***
***Screen Top Depth:*** 4.5
***Screen End Depth:*** 6.0
***Screen Material:***
***Screen Depth UOM:*** m
***Screen Diameter UOM:*** cm
***Screen Diameter:***

***Results of Well Yield Testing***

***Pump Test ID:*** 1006156681
***Pump Set At:***
***Static Level:***
***Final Level After Pumping:***
***Recommended Pump Depth:***
***Pumping Rate:***
***Flowing Rate:***
***Recommended Pump Rate:***
***Levels UOM:*** m
***Rate UOM:***
***Water State After Test Code:***
***Water State After Test:***
***Pumping Test Method:***
***Pumping Duration HR:***
***Pumping Duration MIN:***
***Flowing:***

***Hole Diameter***

***Hole ID:*** 1006156675
***Diameter:*** 21.0
***Depth From:***
***Depth To:*** 6.0
***Hole Depth UOM:*** m
***Hole Diameter UOM:*** cm

***Bore Hole Information***

| | | | |
|---|---|---|---|
| ***Bore Hole ID:*** | 1003436509 | ***Elevation:*** | |
| ***DP2BR:*** | | ***Elevrc:*** | |
| ***Spatial Status:*** | | ***Zone:*** | 17 |
| ***Code OB:*** | | ***East83:*** | 625316.00 |
| ***Code OB Desc:*** | | ***North83:*** | 4834425.00 |
| ***Open Hole:*** | No | ***Org CS:*** | UTM83 |
| ***Cluster Kind:*** | | ***UTMRC:*** | 3 |
| ***Date Completed:*** | 07-Jun-2010 00:00:00 | ***UTMRC Desc:*** | margin of error : 10 - 30 m |
| ***Remarks:*** | | ***Location Method:*** | wwr |
| ***Elevrc Desc:*** | | | |
| ***Location Source Date:*** | | | |
| ***Improvement Location Source:*** | | | |
| ***Improvement Location Method:*** | | | |
| ***Source Revision Comment:*** | | | |
| ***Supplier Comment:*** | | | |

***Overburden and Bedrock Materials Interval***

| | |
|---|---|
| ***Formation ID:*** | 1006156719 |
| ***Layer:*** | 1 |
| ***Color:*** | 6 |
| ***General Color:*** | BROWN |
| ***Mat1:*** | 28 |
| ***Most Common Material:*** | SAND |
| ***Mat2:*** | 01 |
| ***Mat2 Desc:*** | FILL |
| ***Mat3:*** | 73 |
| ***Mat3 Desc:*** | HARD |
| ***Formation Top Depth:*** | 0.0 |
| ***Formation End Depth:*** | 1.5 |
| ***Formation End Depth UOM:*** | m |

***Overburden and Bedrock Materials Interval***

| | |
|---|---|
| ***Formation ID:*** | 1006156720 |
| ***Layer:*** | 2 |
| ***Color:*** | 2 |
| ***General Color:*** | GREY |
| ***Mat1:*** | 28 |
| ***Most Common Material:*** | SAND |
| ***Mat2:*** | 06 |
| ***Mat2 Desc:*** | SILT |
| ***Mat3:*** | 73 |
| ***Mat3 Desc:*** | HARD |
| ***Formation Top Depth:*** | 1.5 |
| ***Formation End Depth:*** | 4.5 |
| ***Formation End Depth UOM:*** | m |

***Overburden and Bedrock Materials Interval***

| | |
|---|---|
| ***Formation ID:*** | 1006156721 |
| ***Layer:*** | 3 |
| ***Color:*** | 2 |
| ***General Color:*** | GREY |
| ***Mat1:*** | 06 |
| ***Most Common Material:*** | SILT |

| | |
|---|---|
| ***Mat2:*** | 28 |
| ***Mat2 Desc:*** | SAND |
| ***Mat3:*** | 73 |
| ***Mat3 Desc:*** | HARD |
| ***Formation Top Depth:*** | 4.5 |
| ***Formation End Depth:*** | 7.0 |
| ***Formation End Depth UOM:*** | m |

***Annular Space/Abandonment Sealing Record***

| | |
|---|---|
| ***Plug ID:*** | 1006156724 |
| ***Layer:*** | 2 |
| ***Plug From:*** | 5.199999809265137 |
| ***Plug To:*** | 7.0 |
| ***Plug Depth UOM:*** | m |

***Annular Space/Abandonment Sealing Record***

| | |
|---|---|
| ***Plug ID:*** | 1006156723 |
| ***Layer:*** | 1 |
| ***Plug From:*** | 0.0 |
| ***Plug To:*** | 5.199999809265137 |
| ***Plug Depth UOM:*** | m |

***Method of Construction & Well Use***

| | |
|---|---|
| ***Method Construction ID:*** | 1006156728 |
| ***Method Construction Code:*** | 6 |
| ***Method Construction:*** | Boring |
| ***Other Method Construction:*** | |

***Pipe Information***

| | |
|---|---|
| ***Pipe ID:*** | 1006156718 |
| ***Casing No:*** | 0 |
| ***Comment:*** | |
| ***Alt Name:*** | |

***Construction Record - Casing***

| | |
|---|---|
| ***Casing ID:*** | 1006156725 |
| ***Layer:*** | 1 |
| ***Material:*** | 5 |
| ***Open Hole or Material:*** | PLASTIC |
| ***Depth From:*** | |
| ***Depth To:*** | |
| ***Casing Diameter:*** | 5.099999904632568 |
| ***Casing Diameter UOM:*** | cm |
| ***Casing Depth UOM:*** | m |

***Construction Record - Screen***

| | |
|---|---|
| ***Screen ID:*** | 1006156726 |
| ***Layer:*** | 1 |
| ***Slot:*** | 20 |
| ***Screen Top Depth:*** | |
| ***Screen End Depth:*** | |
| ***Screen Material:*** | 5 |

**Screen Depth UOM:** m
**Screen Diameter UOM:** cm
**Screen Diameter:** 6.400000095367432

***Hole Diameter***

**Hole ID:** 1006156722
**Diameter:** 21.0
**Depth From:** 0.0
**Depth To:** 7.0
**Hole Depth UOM:** m
**Hole Diameter UOM:** cm

***Bore Hole Information***

**Bore Hole ID:** 1006156682
**DP2BR:**
**Spatial Status:**
**Code OB:**
**Code OB Desc:**
**Open Hole:**
**Cluster Kind:** This is a record from cluster log sheet
**Date Completed:** 08-Jun-2010 00:00:00
**Remarks:**
**Elevrc Desc:**
**Location Source Date:**
**Improvement Location Source:**
**Improvement Location Method:**
**Source Revision Comment:**
**Supplier Comment:**

**Elevation:**
**Elevrc:**
**Zone:** 17
**East83:** 625320.00
**North83:** 4834419.00
**Org CS:** UTM83
**UTMRC:** 3
**UTMRC Desc:** margin of error : 10 - 30 m
**Location Method:** WWR

***Annular Space/Abandonment Sealing Record***

**Plug ID:** 1006156686
**Layer:**
**Plug From:**
**Plug To:**
**Plug Depth UOM:** m

***Method of Construction & Well Use***

**Method Construction ID:** 1006156685
**Method Construction Code:**
**Method Construction:**
**Other Method Construction:** BORING

***Pipe Information***

**Pipe ID:** 1006156687
**Casing No:** 0
**Comment:**
**Alt Name:**

***Construction Record - Casing***

**Casing ID:** 1006156689
**Layer:** 1
**Material:** 5
**Open Hole or Material:** PLASTIC

| | |
|---|---|
| ***Depth From:*** | |
| ***Depth To:*** | 5.699999809265137 |
| ***Casing Diameter:*** | |
| ***Casing Diameter UOM:*** | cm |
| ***Casing Depth UOM:*** | m |

***Construction Record - Screen***

| | |
|---|---|
| ***Screen ID:*** | 1006156688 |
| ***Layer:*** | 1 |
| ***Slot:*** | |
| ***Screen Top Depth:*** | 5.699999809265137 |
| ***Screen End Depth:*** | 7.300000190734863 |
| ***Screen Material:*** | |
| ***Screen Depth UOM:*** | m |
| ***Screen Diameter UOM:*** | cm |
| ***Screen Diameter:*** | |

***Results of Well Yield Testing***

| | |
|---|---|
| ***Pump Test ID:*** | 1006156690 |
| ***Pump Set At:*** | |
| ***Static Level:*** | |
| ***Final Level After Pumping:*** | |
| ***Recommended Pump Depth:*** | |
| ***Pumping Rate:*** | |
| ***Flowing Rate:*** | |
| ***Recommended Pump Rate:*** | |
| ***Levels UOM:*** | m |
| ***Rate UOM:*** | |
| ***Water State After Test Code:*** | |
| ***Water State After Test:*** | |
| ***Pumping Test Method:*** | |
| ***Pumping Duration HR:*** | |
| ***Pumping Duration MIN:*** | |
| ***Flowing:*** | |

***Hole Diameter***

| | |
|---|---|
| ***Hole ID:*** | 1006156684 |
| ***Diameter:*** | 21.0 |
| ***Depth From:*** | |
| ***Depth To:*** | 7.300000190734863 |
| ***Hole Depth UOM:*** | m |
| ***Hole Diameter UOM:*** | cm |

***Bore Hole Information***

| | | | |
|---|---|---|---|
| ***Bore Hole ID:*** | 1006156709 | ***Elevation:*** | |
| ***DP2BR:*** | | ***Elevrc:*** | |
| ***Spatial Status:*** | | ***Zone:*** | 17 |
| ***Code OB:*** | | ***East83:*** | 625319.00 |
| ***Code OB Desc:*** | | ***North83:*** | 4834635.00 |
| ***Open Hole:*** | | ***Org CS:*** | UTM83 |
| ***Cluster Kind:*** | This is a record from cluster log sheet | ***UTMRC:*** | 3 |
| ***Date Completed:*** | 09-Jun-2010 00:00:00 | ***UTMRC Desc:*** | margin of error : 10 - 30 m |
| ***Remarks:*** | | ***Location Method:*** | WWR |
| ***Elevrc Desc:*** | | | |
| ***Location Source Date:*** | | | |
| ***Improvement Location Source:*** | | | |
| ***Improvement Location Method:*** | | | |
| ***Source Revision Comment:*** | | | |

***Supplier Comment:***

***Annular Space/Abandonment Sealing Record***

***Plug ID:*** 1006156713
***Layer:***
***Plug From:***
***Plug To:***
***Plug Depth UOM:*** m

***Method of Construction & Well Use***

***Method Construction ID:*** 1006156712
***Method Construction Code:***
***Method Construction:***
***Other Method Construction:*** BORING

***Pipe Information***

***Pipe ID:*** 1006156714
***Casing No:*** 0
***Comment:***
***Alt Name:***

***Construction Record - Casing***

***Casing ID:*** 1006156716
***Layer:*** 1
***Material:*** 5
***Open Hole or Material:*** PLASTIC
***Depth From:***
***Depth To:*** 5.400000095367432
***Casing Diameter:***
***Casing Diameter UOM:*** cm
***Casing Depth UOM:*** m

***Construction Record - Screen***

***Screen ID:*** 1006156715
***Layer:*** 1
***Slot:***
***Screen Top Depth:*** 5.400000095367432
***Screen End Depth:*** 6.900000095367432
***Screen Material:***
***Screen Depth UOM:*** m
***Screen Diameter UOM:*** cm
***Screen Diameter:***

***Results of Well Yield Testing***

***Pump Test ID:*** 1006156717
***Pump Set At:***
***Static Level:***
***Final Level After Pumping:***
***Recommended Pump Depth:***
***Pumping Rate:***
***Flowing Rate:***
***Recommended Pump Rate:***
***Levels UOM:*** m

**Rate UOM:**
**Water State After Test Code:**
**Water State After Test:**
**Pumping Test Method:**
**Pumping Duration HR:**
**Pumping Duration MIN:**
**Flowing:**

***Hole Diameter***

| | |
|---|---|
| **Hole ID:** | 1006156711 |
| **Diameter:** | 21.0 |
| **Depth From:** | |
| **Depth To:** | 6.900000095367432 |
| **Hole Depth UOM:** | m |
| **Hole Diameter UOM:** | cm |

---

**283** **1 of 1** **ESE/183.2** **109.8 / 0.00** **ON** **WWIS**

| | | | |
|---|---|---|---|
| **Well ID:** | 7188959 | **Data Entry Status:** | Yes |
| **Construction Date:** | | **Data Src:** | |
| **Primary Water Use:** | | **Date Received:** | 8/29/2012 |
| **Sec. Water Use:** | | **Selected Flag:** | TRUE |
| **Final Well Status:** | | **Abandonment Rec:** | |
| **Water Type:** | | **Contractor:** | 7215 |
| **Casing Material:** | | **Form Version:** | 8 |
| **Audit No:** | C18100 | **Owner:** | |
| **Tag:** | A054758 | **Street Name:** | |
| **Construction Method:** | | **County:** | YORK AND TORONTO |
| **Elevation (m):** | | **Municipality:** | TORONTO CITY |
| **Elevation Reliability:** | | **Site Info:** | |
| **Depth to Bedrock:** | | **Lot:** | |
| **Well Depth:** | | **Concession:** | |
| **Overburden/Bedrock:** | | **Concession Name:** | |
| **Pump Rate:** | | **Easting NAD83:** | |
| **Static Water Level:** | | **Northing NAD83:** | |
| **Flowing (Y/N):** | | **Zone:** | |
| **Flow Rate:** | | **UTM Reliability:** | |
| **Clear/Cloudy:** | | | |

**PDF URL (Map):** https://d2khazk8e83rdv.cloudfront.net/moe_mapping/downloads/2Water/Wells_pdfs/718\7188959.pdf

***Additional Detail(s) (Map)***

| | |
|---|---|
| **Well Completed Date:** | 2012/03/30 |
| **Year Completed:** | 2012 |
| **Depth (m):** | |
| **Latitude:** | 43.6538855160861 |
| **Longitude:** | -79.4460534029283 |
| **Path:** | 718\7188959.pdf |

***Bore Hole Information***

| | | | |
|---|---|---|---|
| **Bore Hole ID:** | 1004198454 | **Elevation:** | |
| **DP2BR:** | | **Elevrc:** | |
| **Spatial Status:** | | **Zone:** | 17 |
| **Code OB:** | | **East83:** | 625309.00 |
| **Code OB Desc:** | | **North83:** | 4834605.00 |
| **Open Hole:** | | **Org CS:** | UTM83 |
| **Cluster Kind:** | | **UTMRC:** | 4 |
| **Date Completed:** | 30-Mar-2012 00:00:00 | **UTMRC Desc:** | margin of error : 30 m - 100 m |

| | | | |
|---|---|---|---|
| **Remarks:** | | **Location Method:** | wwr |
| **Elevrc Desc:** | | | |
| **Location Source Date:** | | | |
| **Improvement Location Source:** | | | |
| **Improvement Location Method:** | | | |
| **Source Revision Comment:** | | | |
| **Supplier Comment:** | | | |

| 284 | 1 of 1 | E/184.5 | 109.8 / 0.00 | 158 STERLING RD<br>Toronto ON | WWIS |
|---|---|---|---|---|---|

| | | | |
|---|---|---|---|
| **Well ID:** | 7282066 | **Data Entry Status:** | |
| **Construction Date:** | | **Data Src:** | |
| **Primary Water Use:** | Monitoring | **Date Received:** | 2/27/2017 |
| **Sec. Water Use:** | | **Selected Flag:** | TRUE |
| **Final Well Status:** | Observation Wells | **Abandonment Rec:** | |
| **Water Type:** | | **Contractor:** | 7472 |
| **Casing Material:** | | **Form Version:** | 7 |
| **Audit No:** | Z252488 | **Owner:** | |
| **Tag:** | A214732 | **Street Name:** | 158 STERLING RD |
| **Construction Method:** | | **County:** | YORK AND TORONTO |
| **Elevation (m):** | | **Municipality:** | TORONTO CITY |
| **Elevation Reliability:** | | **Site Info:** | |
| **Depth to Bedrock:** | | **Lot:** | |
| **Well Depth:** | | **Concession:** | |
| **Overburden/Bedrock:** | | **Concession Name:** | |
| **Pump Rate:** | | **Easting NAD83:** | |
| **Static Water Level:** | | **Northing NAD83:** | |
| **Flowing (Y/N):** | | **Zone:** | |
| **Flow Rate:** | | **UTM Reliability:** | |
| **Clear/Cloudy:** | | | |

**PDF URL (Map):**

***Additional Detail(s) (Map)***

| | |
|---|---|
| **Well Completed Date:** | 2017/01/04 |
| **Year Completed:** | 2017 |
| **Depth (m):** | 6.096 |
| **Latitude:** | 43.6549455804641 |
| **Longitude:** | -79.4458772496587 |
| **Path:** | |

***Bore Hole Information***

| | | | |
|---|---|---|---|
| **Bore Hole ID:** | 1006360649 | **Elevation:** | |
| **DP2BR:** | | **Elevrc:** | |
| **Spatial Status:** | | **Zone:** | 17 |
| **Code OB:** | | **East83:** | 625321.00 |
| **Code OB Desc:** | | **North83:** | 4834723.00 |
| **Open Hole:** | | **Org CS:** | UTM83 |
| **Cluster Kind:** | | **UTMRC:** | 4 |
| **Date Completed:** | 04-Jan-2017 00:00:00 | **UTMRC Desc:** | margin of error : 30 m - 100 m |
| **Remarks:** | | **Location Method:** | wwr |
| **Elevrc Desc:** | | | |
| **Location Source Date:** | | | |
| **Improvement Location Source:** | | | |
| **Improvement Location Method:** | | | |
| **Source Revision Comment:** | | | |
| **Supplier Comment:** | | | |

***Overburden and Bedrock***

***Materials Interval***

| | |
|---|---|
| ***Formation ID:*** | 1006610288 |
| ***Layer:*** | 3 |
| ***Color:*** | 2 |
| ***General Color:*** | GREY |
| ***Mat1:*** | 28 |
| ***Most Common Material:*** | SAND |
| ***Mat2:*** | 06 |
| ***Mat2 Desc:*** | SILT |
| ***Mat3:*** | 79 |
| ***Mat3 Desc:*** | PACKED |
| ***Formation Top Depth:*** | 10.0 |
| ***Formation End Depth:*** | 20.0 |
| ***Formation End Depth UOM:*** | ft |

***Overburden and Bedrock Materials Interval***

| | |
|---|---|
| ***Formation ID:*** | 1006610287 |
| ***Layer:*** | 2 |
| ***Color:*** | 6 |
| ***General Color:*** | BROWN |
| ***Mat1:*** | 28 |
| ***Most Common Material:*** | SAND |
| ***Mat2:*** | 06 |
| ***Mat2 Desc:*** | SILT |
| ***Mat3:*** | 79 |
| ***Mat3 Desc:*** | PACKED |
| ***Formation Top Depth:*** | 2.0 |
| ***Formation End Depth:*** | 10.0 |
| ***Formation End Depth UOM:*** | ft |

***Overburden and Bedrock Materials Interval***

| | |
|---|---|
| ***Formation ID:*** | 1006610286 |
| ***Layer:*** | 1 |
| ***Color:*** | 6 |
| ***General Color:*** | BROWN |
| ***Mat1:*** | 02 |
| ***Most Common Material:*** | TOPSOIL |
| ***Mat2:*** | |
| ***Mat2 Desc:*** | |
| ***Mat3:*** | |
| ***Mat3 Desc:*** | |
| ***Formation Top Depth:*** | 0.0 |
| ***Formation End Depth:*** | 2.0 |
| ***Formation End Depth UOM:*** | ft |

***Annular Space/Abandonment Sealing Record***

| | |
|---|---|
| ***Plug ID:*** | 1006610295 |
| ***Layer:*** | 1 |
| ***Plug From:*** | 0.0 |
| ***Plug To:*** | 14.0 |
| ***Plug Depth UOM:*** | ft |

***Annular Space/Abandonment Sealing Record***

| | |
|---|---|
| ***Plug ID:*** | 1006610296 |
| ***Layer:*** | 2 |
| ***Plug From:*** | 14.0 |
| ***Plug To:*** | 20.0 |
| ***Plug Depth UOM:*** | ft |

***Method of Construction & Well Use***

| | |
|---|---|
| ***Method Construction ID:*** | 1006610294 |
| ***Method Construction Code:*** | 6 |
| ***Method Construction:*** | Boring |
| ***Other Method Construction:*** | |

***Pipe Information***

| | |
|---|---|
| ***Pipe ID:*** | 1006610285 |
| ***Casing No:*** | 0 |
| ***Comment:*** | |
| ***Alt Name:*** | |

***Construction Record - Casing***

| | |
|---|---|
| ***Casing ID:*** | 1006610291 |
| ***Layer:*** | 1 |
| ***Material:*** | 5 |
| ***Open Hole or Material:*** | PLASTIC |
| ***Depth From:*** | 0.0 |
| ***Depth To:*** | 15.0 |
| ***Casing Diameter:*** | 0.75 |
| ***Casing Diameter UOM:*** | inch |
| ***Casing Depth UOM:*** | ft |

***Construction Record - Screen***

| | |
|---|---|
| ***Screen ID:*** | 1006610292 |
| ***Layer:*** | 1 |
| ***Slot:*** | 10 |
| ***Screen Top Depth:*** | 15.0 |
| ***Screen End Depth:*** | 20.0 |
| ***Screen Material:*** | 5 |
| ***Screen Depth UOM:*** | ft |
| ***Screen Diameter UOM:*** | inch |
| ***Screen Diameter:*** | 1.0 |

***Water Details***

| | |
|---|---|
| ***Water ID:*** | 1006610290 |
| ***Layer:*** | |
| ***Kind Code:*** | |
| ***Kind:*** | |
| ***Water Found Depth:*** | |
| ***Water Found Depth UOM:*** | ft |

***Hole Diameter***

| | |
|---|---|
| ***Hole ID:*** | 1006610289 |
| ***Diameter:*** | 6.0 |
| ***Depth From:*** | 0.0 |
| ***Depth To:*** | 20.0 |
| ***Hole Depth UOM:*** | ft |

| Map Key | Number of Records | Direction/ Distance (m) | Elev/Diff (m) | Site | DB |
|---|---|---|---|---|---|

**Hole Diameter UOM:** inch

---

**285** | **1 of 2** | **SSE/184.6** | **109.8 / 0.00** | **CONTRACTOR**
**BRUCE RETAIL STORE 2135 DUNDAS ST. WEST (N.O.S.)**
**TORONTO CITY ON M6R 1X1** | **SPL**

| | | | |
|---|---|---|---|
| **Ref No:** | 78428 | **Discharger Report:** | |
| **Site No:** | | **Material Group:** | |
| **Incident Dt:** | 11/6/1992 | **Health/Env Conseq:** | |
| **Year:** | | **Client Type:** | |
| **Incident Cause:** | PIPE/HOSE LEAK | **Sector Type:** | |
| **Incident Event:** | | **Agency Involved:** | |
| **Contaminant Code:** | | **Nearest Watercourse:** | |
| **Contaminant Name:** | | **Site Address:** | |
| **Contaminant Limit 1:** | | **Site District Office:** | |
| **Contam Limit Freq 1:** | | **Site Postal Code:** | |
| **Contaminant UN No 1:** | | **Site Region:** | |
| **Environment Impact:** | NOT ANTICIPATED | **Site Municipality:** | 01106 |
| **Nature of Impact:** | | **Site Lot:** | |
| **Receiving Medium:** | LAND | **Site Conc:** | |
| **Receiving Env:** | | **Northing:** | |
| **MOE Response:** | | **Easting:** | |
| **Dt MOE Arvl on Scn:** | | **Site Geo Ref Accu:** | |
| **MOE Reported Dt:** | 11/6/1992 | **Site Map Datum:** | |
| **Dt Document Closed:** | | **SAC Action Class:** | |
| **Incident Reason:** | EQUIPMENT FAILURE | **Source Type:** | |
| **Site Name:** | | | |
| **Site County/District:** | | | |
| **Site Geo Ref Meth:** | | | |

**Incident Summary:** BEAVER PUMPING SERVICES- 2-3L FURNACE OIL ONTO ASPHALT. CLEANED UP.
**Contaminant Qty:**

---

**285** | **2 of 2** | **SSE/184.6** | **109.8 / 0.00** | **2135 Dundas Street West**
**Toronto ON M6R 1X1** | **EHS**

| | | | |
|---|---|---|---|
| **Order No:** | 20090914024 | **Nearest Intersection:** | |
| **Status:** | C | **Municipality:** | |
| **Report Type:** | Standard Report | **Client Prov/State:** | ON |
| **Report Date:** | 9/22/2009 | **Search Radius (km):** | 0.25 |
| **Date Received:** | 9/14/2009 | **X:** | -79.449753 |
| **Previous Site Name:** | | **Y:** | 43.652599 |
| **Lot/Building Size:** | | | |
| **Additional Info Ordered:** | | | |

---

**286** | **1 of 1** | **W/186.4** | **109.8 / 0.00** | **McColl W H**
**14 Indian Trl**
**Toronto ON M6R 1Z7** | **TANK**

| | |
|---|---|
| **Permit Date:** | 10/8/1927 |
| **Permit Type:** | BP A8845 |
| **User Type:** | |
| **Installation Type:** | Fuel oil tanks |
| **Installation Size:** | |
| **Installation Config.:** | 2 x Fuel oil tanks |
| **No. Tanks Installed:** | 2 |
| **Units of Measure:** | |
| **Value/Tank ($):** | 100 |
| **Capacity(gal):** | |
| **Reference:** | CTA Building permits |
| **Location Desc:** | |

| Map Key | Number of Records | Direction/ Distance (m) | Elev/Diff (m) | Site | DB |
|---|---|---|---|---|---|

| | | | | | |
|---|---|---|---|---|---|
| 287 | 1 of 2 | W/186.8 | 109.8 / 0.00 | Clara Bureau<br>1577 Bloor Street West M6P 1A6 ON Toronto<br>Toronto ON M6P 1A6 | GEN |

**Generator No:** ON9670002
**SIC Code:**
**SIC Description:**
**Approval Years:** As of Jul 2020
**PO Box No:**
**Country:** Canada

**Status:** Registered
**Co Admin:**
**Choice of Contact:**
**Phone No Admin:**
**Contam. Facility:**
**MHSW Facility:**

**Detail(s)**

**Waste Class:** 312 P
**Waste Class Desc:** Pathological wastes

| | | | | | |
|---|---|---|---|---|---|
| 287 | 2 of 2 | W/186.8 | 109.8 / 0.00 | Clara Bureau<br>1577 Bloor Street West M6P 1A6 ON Toronto<br>Toronto ON M6P 1A6 | GEN |

**Generator No:** ON9670002
**SIC Code:**
**SIC Description:**
**Approval Years:** As of Nov 2021
**PO Box No:**
**Country:** Canada

**Status:** Registered
**Co Admin:**
**Choice of Contact:**
**Phone No Admin:**
**Contam. Facility:**
**MHSW Facility:**

**Detail(s)**

**Waste Class:** 312 P
**Waste Class Desc:** Pathological wastes

| | | | | | |
|---|---|---|---|---|---|
| 288 | 1 of 1 | WNW/187.5 | 109.8 / 0.00 | Yiorgos The Cobbler<br>5 Dorval Rd<br>Toronto ON M6P 2B2 | SCT |

**Established:** 1997
**Plant Size (ft²):**
**Employment:** 1

**--Details--**
**Description:** Footwear Manufacturing
**SIC/NAICS Code:** 316210

| | | | | | |
|---|---|---|---|---|---|
| 289 | 1 of 2 | SE/187.6 | 109.8 / 0.00 | ALLEN TELECOMMUNICATIONS POLIC<br>6 SILVER AVE<br>TORONTO ON M6R 1X8 | SCT |

**Established:** 1975
**Plant Size (ft²):** 0
**Employment:** 9

**--Details--**
**Description:** Quick Printing
**SIC/NAICS Code:** 323114

| Map Key | Number of Records | Direction/ Distance (m) | Elev/Diff (m) | Site | DB |
|---|---|---|---|---|---|

**Description:** Digital Printing
**SIC/NAICS Code:** 323115

**Description:** Other Printing
**SIC/NAICS Code:** 323119

---

**289** | **2 of 2** | **SE/187.6** | **109.8 / 0.00** | **Alchemy Press**
**6 Silver Ave**
**Toronto ON M6R 1X8** | **SCT**

**Established:** 01-JUL-79
**Plant Size (ft²):**
**Employment:**

**--Details--**
**Description:** Digital Printing
**SIC/NAICS Code:** 323115

**Description:** Commercial Screen Printing
**SIC/NAICS Code:** 323113

**Description:** Quick Printing
**SIC/NAICS Code:** 323114

**Description:** Other Printing
**SIC/NAICS Code:** 323119

---

**290** | **1 of 1** | **SSE/187.9** | **109.8 / 0.00** | **GK WORKWEAR CORP., LINEN DIVISION**
**DUNDAS ST./GOLDEN AVE.**
**TORONTO CITY ON** | **CA**

**Certificate #:** 8-3411-95-
**Application Year:** 95
**Issue Date:** 8/23/1995
**Approval Type:** Industrial air
**Status:** Approved
**Application Type:**
**Client Name:**
**Client Address:**
**Client City:**
**Client Postal Code:**
**Project Description:** INSTALL MIURA STEAM BOILER
**Contaminants:** Nitrogen Oxides
**Emission Control:** No Controls

---

**291** | **1 of 3** | **NNE/188.6** | **110.8 / 1.00** | **STORK DIAPER LTD**
**136 PERTH AVENUE**
**TORONTO ON M6P 4G5** | **GEN**

**Generator No:** ON0165900
**SIC Code:** 9721
**SIC Description:** POWER LAUND./CLEANERS
**Approval Years:** 86,87,88,89,90
**PO Box No:**
**Country:**

**Status:**
**Co Admin:**
**Choice of Contact:**
**Phone No Admin:**
**Contam. Facility:**
**MHSW Facility:**

**Detail(s)**

**Waste Class:** 252

**Waste Class Desc:** WASTE OILS & LUBRICANTS

**Waste Class:** 262
**Waste Class Desc:** DETERGENTS/SOAPS

---

**291** | **2 of 3** | **NNE/188.6** | **110.8 / 1.00** | **STORK DIAPER LTD 36-110**
**136 PERTH AVENUE**
**TORONTO ON M6P 4G5** | **GEN**

**Generator No:** ON0165900
**SIC Code:** 9721
**SIC Description:** POWER LAUND./CLEANER
**Approval Years:** 92,93,94,95,96,97
**PO Box No:**
**Country:**

**Status:**
**Co Admin:**
**Choice of Contact:**
**Phone No Admin:**
**Contam. Facility:**
**MHSW Facility:**

**Detail(s)**

**Waste Class:** 252
**Waste Class Desc:** WASTE OILS & LUBRICANTS

**Waste Class:** 262
**Waste Class Desc:** DETERGENTS/SOAPS

---

**291** | **3 of 3** | **NNE/188.6** | **110.8 / 1.00** | **STORK DIAPER LIMITED**
**136 PERTH AVENUE**
**TORONTO ON M6P 4G5** | **GEN**

**Generator No:** ON0165900
**SIC Code:** 9721
**SIC Description:** POWER LAUND./CLEANERS
**Approval Years:** 98
**PO Box No:**
**Country:**

**Status:**
**Co Admin:**
**Choice of Contact:**
**Phone No Admin:**
**Contam. Facility:**
**MHSW Facility:**

**Detail(s)**

**Waste Class:** 252
**Waste Class Desc:** WASTE OILS & LUBRICANTS

**Waste Class:** 262
**Waste Class Desc:** DETERGENTS/SOAPS

---

**292** | **1 of 1** | **ENE/188.8** | **109.8 / 0.00** | **Enbridge Gas Distribution Inc.**
**253 Sterling Road**
**Toronto ON M6R 2B2** | **SPL**

**Ref No:** 2147-7VQJ84
**Site No:**
**Incident Dt:**
**Year:**
**Incident Cause:** Discharge or Emission to Air
**Incident Event:**
**Contaminant Code:** 35
**Contaminant Name:** NATURAL GAS (METHANE)
**Contaminant Limit 1:**
**Contam Limit Freq 1:**
**Contaminant UN No 1:**
**Environment Impact:** Confirmed
**Nature of Impact:** Air Pollution
**Receiving Medium:**
**Receiving Env:**

**Discharger Report:**
**Material Group:**
**Health/Env Conseq:**
**Client Type:**
**Sector Type:** Pipeline
**Agency Involved:**
**Nearest Watercourse:**
**Site Address:**
**Site District Office:**
**Site Postal Code:**
**Site Region:**
**Site Municipality:**
**Site Lot:**
**Site Conc:**
**Northing:**

| | | | |
|---|---|---|---|
| **MOE Response:** | Referral to others | **Easting:** | |
| **Dt MOE Arvl on Scn:** | | **Site Geo Ref Accu:** | |
| **MOE Reported Dt:** | 9/9/2009 | **Site Map Datum:** | |
| **Dt Document Closed:** | | **SAC Action Class:** | Air Spills - Gases and Vapours |
| **Incident Reason:** | Other - Reason not otherwise defined | **Source Type:** | |
| **Site Name:** | 253 Sterling Road<UNOFFICIAL> | | |
| **Site County/District:** | | | |
| **Site Geo Ref Meth:** | | | |
| **Incident Summary:** | TSSA: nat'l gas to atm, ½-inch plastic service, had locates | | |
| **Contaminant Qty:** | 0 other - see incident description | | |

**293** | **1 of 1** | **S/190.0** | **109.8 / 0.00** | **2145 DUNDAS STREET WEST Toronto ON** | **WWIS**

| | | | |
|---|---|---|---|
| **Well ID:** | 7108601 | **Data Entry Status:** | |
| **Construction Date:** | | **Data Src:** | |
| **Primary Water Use:** | Monitoring | **Date Received:** | 7/23/2008 |
| **Sec. Water Use:** | | **Selected Flag:** | TRUE |
| **Final Well Status:** | Observation Wells | **Abandonment Rec:** | |
| **Water Type:** | | **Contractor:** | 6946 |
| **Casing Material:** | | **Form Version:** | 7 |
| **Audit No:** | Z86669 | **Owner:** | |
| **Tag:** | A069342 | **Street Name:** | 2145 DUNDAS STREET WEST |
| **Construction Method:** | | **County:** | YORK AND TORONTO |
| **Elevation (m):** | | **Municipality:** | TORONTO CITY |
| **Elevation Reliability:** | | **Site Info:** | |
| **Depth to Bedrock:** | | **Lot:** | |
| **Well Depth:** | | **Concession:** | |
| **Overburden/Bedrock:** | | **Concession Name:** | |
| **Pump Rate:** | | **Easting NAD83:** | |
| **Static Water Level:** | | **Northing NAD83:** | |
| **Flowing (Y/N):** | | **Zone:** | |
| **Flow Rate:** | | **UTM Reliability:** | |
| **Clear/Cloudy:** | | | |

**PDF URL (Map):** https://d2khazk8e83rdv.cloudfront.net/moe_mapping/downloads/2Water/Wells_pdfs/710\7108601.pdf

***Additional Detail(s) (Map)***

| | |
|---|---|
| **Well Completed Date:** | 2008/07/18 |
| **Year Completed:** | 2008 |
| **Depth (m):** | 5.3 |
| **Latitude:** | 43.6526177858868 |
| **Longitude:** | -79.45016586615 |
| **Path:** | 710\7108601.pdf |

***Bore Hole Information***

| | | | |
|---|---|---|---|
| **Bore Hole ID:** | 1001680903 | **Elevation:** | |
| **DP2BR:** | | **Elevrc:** | |
| **Spatial Status:** | | **Zone:** | 17 |
| **Code OB:** | | **East83:** | 624980.00 |
| **Code OB Desc:** | | **North83:** | 4834458.00 |
| **Open Hole:** | | **Org CS:** | UTM83 |
| **Cluster Kind:** | | **UTMRC:** | 3 |
| **Date Completed:** | 18-Jul-2008 00:00:00 | **UTMRC Desc:** | margin of error : 10 - 30 m |
| **Remarks:** | | **Location Method:** | wwr |
| **Elevrc Desc:** | | | |
| **Location Source Date:** | | | |
| **Improvement Location Source:** | | | |
| **Improvement Location Method:** | | | |
| **Source Revision Comment:** | | | |

***Supplier Comment:***

***Overburden and Bedrock Materials Interval***

| | |
|---|---|
| ***Formation ID:*** | 1001846469 |
| ***Layer:*** | 3 |
| ***Color:*** | 6 |
| ***General Color:*** | BROWN |
| ***Mat1:*** | 28 |
| ***Most Common Material:*** | SAND |
| ***Mat2:*** | |
| ***Mat2 Desc:*** | |
| ***Mat3:*** | 77 |
| ***Mat3 Desc:*** | LOOSE |
| ***Formation Top Depth:*** | 1.5 |
| ***Formation End Depth:*** | 2.5 |
| ***Formation End Depth UOM:*** | m |

***Overburden and Bedrock Materials Interval***

| | |
|---|---|
| ***Formation ID:*** | 1001846472 |
| ***Layer:*** | 6 |
| ***Color:*** | 2 |
| ***General Color:*** | GREY |
| ***Mat1:*** | 28 |
| ***Most Common Material:*** | SAND |
| ***Mat2:*** | |
| ***Mat2 Desc:*** | |
| ***Mat3:*** | 77 |
| ***Mat3 Desc:*** | LOOSE |
| ***Formation Top Depth:*** | 3.799999952316284 |
| ***Formation End Depth:*** | 5.300000190734863 |
| ***Formation End Depth UOM:*** | m |

***Overburden and Bedrock Materials Interval***

| | |
|---|---|
| ***Formation ID:*** | 1001846468 |
| ***Layer:*** | 2 |
| ***Color:*** | 6 |
| ***General Color:*** | BROWN |
| ***Mat1:*** | 28 |
| ***Most Common Material:*** | SAND |
| ***Mat2:*** | |
| ***Mat2 Desc:*** | |
| ***Mat3:*** | 77 |
| ***Mat3 Desc:*** | LOOSE |
| ***Formation Top Depth:*** | 0.800000011920929 |
| ***Formation End Depth:*** | 1.5 |
| ***Formation End Depth UOM:*** | m |

***Overburden and Bedrock Materials Interval***

| | |
|---|---|
| ***Formation ID:*** | 1001846471 |
| ***Layer:*** | 5 |
| ***Color:*** | 8 |
| ***General Color:*** | BLACK |
| ***Mat1:*** | 28 |
| ***Most Common Material:*** | SAND |

***Mat2:***
***Mat2 Desc:***
***Mat3:*** 77
***Mat3 Desc:*** LOOSE
***Formation Top Depth:*** 3.0999999046325684
***Formation End Depth:*** 3.799999952316284
***Formation End Depth UOM:*** m

***Overburden and Bedrock Materials Interval***

***Formation ID:*** 1001846470
***Layer:*** 4
***Color:*** 6
***General Color:*** BROWN
***Mat1:*** 28
***Most Common Material:*** SAND
***Mat2:***
***Mat2 Desc:***
***Mat3:*** 77
***Mat3 Desc:*** LOOSE
***Formation Top Depth:*** 2.5
***Formation End Depth:*** 3.0999999046325684
***Formation End Depth UOM:*** m

***Overburden and Bedrock Materials Interval***

***Formation ID:*** 1001846467
***Layer:*** 1
***Color:*** 8
***General Color:*** BLACK
***Mat1:*** 28
***Most Common Material:*** SAND
***Mat2:***
***Mat2 Desc:***
***Mat3:*** 77
***Mat3 Desc:*** LOOSE
***Formation Top Depth:*** 0.0
***Formation End Depth:*** 0.800000011920929
***Formation End Depth UOM:*** m

***Annular Space/Abandonment Sealing Record***

***Plug ID:*** 1001846475
***Layer:*** 1
***Plug From:*** 4.679999828338623
***Plug To:*** 1.5
***Plug Depth UOM:*** m

***Annular Space/Abandonment Sealing Record***

***Plug ID:*** 1001846477
***Layer:*** 3
***Plug From:*** 0.30000001192092896
***Plug To:*** 0.0
***Plug Depth UOM:*** m

***Annular Space/Abandonment Sealing Record***

| | |
|---|---|
| ***Plug ID:*** | 1001846476 |
| ***Layer:*** | 2 |
| ***Plug From:*** | 1.5 |
| ***Plug To:*** | 0.30000001192092896 |
| ***Plug Depth UOM:*** | m |

***Method of Construction & Well Use***

| | |
|---|---|
| ***Method Construction ID:*** | 1001846482 |
| ***Method Construction Code:*** | 6 |
| ***Method Construction:*** | Boring |
| ***Other Method Construction:*** | |

***Pipe Information***

| | |
|---|---|
| ***Pipe ID:*** | 1001846466 |
| ***Casing No:*** | 0 |
| ***Comment:*** | |
| ***Alt Name:*** | |

***Construction Record - Casing***

| | |
|---|---|
| ***Casing ID:*** | 1001846479 |
| ***Layer:*** | 1 |
| ***Material:*** | 5 |
| ***Open Hole or Material:*** | PLASTIC |
| ***Depth From:*** | 0.0 |
| ***Depth To:*** | 1.7999999523162842 |
| ***Casing Diameter:*** | 5.199999809265137 |
| ***Casing Diameter UOM:*** | cm |
| ***Casing Depth UOM:*** | m |

***Construction Record - Screen***

| | |
|---|---|
| ***Screen ID:*** | 1001846480 |
| ***Layer:*** | 1 |
| ***Slot:*** | 10 |
| ***Screen Top Depth:*** | 1.7999999523162842 |
| ***Screen End Depth:*** | 4.679999828338623 |
| ***Screen Material:*** | 5 |
| ***Screen Depth UOM:*** | m |
| ***Screen Diameter UOM:*** | cm |
| ***Screen Diameter:*** | 6.03000020980835 |

***Water Details***

| | |
|---|---|
| ***Water ID:*** | 1001846478 |
| ***Layer:*** | 1 |
| ***Kind Code:*** | 1 |
| ***Kind:*** | FRESH |
| ***Water Found Depth:*** | 3.4800000190734863 |
| ***Water Found Depth UOM:*** | m |

***Hole Diameter***

| | |
|---|---|
| ***Hole ID:*** | 1001846474 |
| ***Diameter:*** | 11.399999618530273 |
| ***Depth From:*** | 0.30000001192092896 |
| ***Depth To:*** | 4.679999828338623 |

**Hole Depth UOM:** m
**Hole Diameter UOM:** cm

***Hole Diameter***

**Hole ID:** 1001846473
**Diameter:** 15.199999809265137
**Depth From:** 0.0
**Depth To:** 0.30000001192092896
**Hole Depth UOM:** m
**Hole Diameter UOM:** cm

---

294 | 1 of 1 | NNE/190.6 | 110.7 / 0.88 | ON | BORE

| | | | |
|---|---|---|---|
| **Borehole ID:** | 632103 | **Inclin FLG:** | No |
| **OGF ID:** | 215532508 | **SP Status:** | Initial Entry |
| **Status:** | | **Surv Elev:** | No |
| **Type:** | Borehole | **Piezometer:** | No |
| **Use:** | Geotechnical/Geological Investigation | **Primary Name:** | |
| **Completion Date:** | NOV-1956 | **Municipality:** | |
| **Static Water Level:** | 1.4 | **Lot:** | |
| **Primary Water Use:** | Not Used | **Township:** | |
| **Sec. Water Use:** | | **Latitude DD:** | 43.657782 |
| **Total Depth m:** | 14 | **Longitude DD:** | -79.449355 |
| **Depth Ref:** | Ground Surface | **UTM Zone:** | 17 |
| **Depth Elev:** | | **Easting:** | 625035 |
| **Drill Method:** | Power auger | **Northing:** | 4835033 |
| **Orig Ground Elev m:** | 113 | **Location Accuracy:** | |
| **Elev Reliabil Note:** | | **Accuracy:** | Not Applicable |
| **DEM Ground Elev m:** | 112 | | |
| **Concession:** | | | |
| **Location D:** | | | |
| **Survey D:** | | | |
| **Comments:** | | | |

***Borehole Geology Stratum***

| | | | |
|---|---|---|---|
| **Geology Stratum ID:** | 218461214 | **Mat Consistency:** | Dense |
| **Top Depth:** | 2.1 | **Material Moisture:** | |
| **Bottom Depth:** | 4.7 | **Material Texture:** | Medium |
| **Material Color:** | Brown | **Non Geo Mat Type:** | |
| **Material 1:** | Sand | **Geologic Formation:** | |
| **Material 2:** | | **Geologic Group:** | |
| **Material 3:** | | **Geologic Period:** | |
| **Material 4:** | | **Depositional Gen:** | glacial |
| **Gsc Material Description:** | | | |
| **Stratum Description:** | SAND-MEDIUM. BROWN,GREY,FLUVIO-GLACIAL, DENSE,AGE GLACIAL, WATER STABLE AT 368.5 FEET. | | |

| | | | |
|---|---|---|---|
| **Geology Stratum ID:** | 218461215 | **Mat Consistency:** | |
| **Top Depth:** | 4.7 | **Material Moisture:** | |
| **Bottom Depth:** | 5.5 | **Material Texture:** | |
| **Material Color:** | | **Non Geo Mat Type:** | |
| **Material 1:** | Silt | **Geologic Formation:** | |
| **Material 2:** | Sand | **Geologic Group:** | |
| **Material 3:** | | **Geologic Period:** | |
| **Material 4:** | | **Depositional Gen:** | glacial |
| **Gsc Material Description:** | | | |
| **Stratum Description:** | SILT,SAND. AGE GLACIAL. | | |

| | | | |
|---|---|---|---|
| **Geology Stratum ID:** | 218461216 | **Mat Consistency:** | Dense |
| **Top Depth:** | 5.5 | **Material Moisture:** | |
| **Bottom Depth:** | 10.1 | **Material Texture:** | |

| | | | |
|---|---|---|---|
| **Material Color:** | Grey | **Non Geo Mat Type:** | |
| **Material 1:** | Sand | **Geologic Formation:** | |
| **Material 2:** | Silt | **Geologic Group:** | |
| **Material 3:** | Clay | **Geologic Period:** | |
| **Material 4:** | | **Depositional Gen:** | glacial |
| **Gsc Material Description:** | | | |
| **Stratum Description:** | SAND,SILT,CLAY. GREY,FLUVIO-GLACIAL,DENSE, LAYERED,AGE GLACIAL. | | |

| | | | |
|---|---|---|---|
| **Geology Stratum ID:** | 218461213 | **Mat Consistency:** | Dense |
| **Top Depth:** | 0 | **Material Moisture:** | |
| **Bottom Depth:** | 2.1 | **Material Texture:** | |
| **Material Color:** | Brown | **Non Geo Mat Type:** | |
| **Material 1:** | Sand | **Geologic Formation:** | |
| **Material 2:** | Silt | **Geologic Group:** | |
| **Material 3:** | | **Geologic Period:** | |
| **Material 4:** | | **Depositional Gen:** | alluvial |
| **Gsc Material Description:** | | | |
| **Stratum Description:** | SAND,SILT. BROWN,ALLUVIAL,DENSE,LAYERED, AGE GLACIAL. | | |

| | | | |
|---|---|---|---|
| **Geology Stratum ID:** | 218461217 | **Mat Consistency:** | Soft |
| **Top Depth:** | 10.1 | **Material Moisture:** | |
| **Bottom Depth:** | 14 | **Material Texture:** | |
| **Material Color:** | Grey | **Non Geo Mat Type:** | |
| **Material 1:** | Silt | **Geologic Formation:** | |
| **Material 2:** | Clay | **Geologic Group:** | |
| **Material 3:** | Gravel | **Geologic Period:** | |
| **Material 4:** | | **Depositional Gen:** | lacustrine |
| **Gsc Material Description:** | | | |
| **Stratum Description:** | SILT,CLAY,GRAVEL. GREY,LACUSTRINE,SOFT,LAYERED, AGE GLACIAL. 018019000000250007005100180 0 **Note: Many records provided by the department have a truncated [Stratum Description] field. | | |

***Source***

| | | | |
|---|---|---|---|
| **Source Type:** | Data Survey | **Source Appl:** | Spatial/Tabular |
| **Source Orig:** | Geological Survey of Canada | **Source Iden:** | 1 |
| **Source Date:** | 1956-1972 | **Scale or Res:** | Varies |
| **Confidence:** | H | **Horizontal:** | NAD27 |
| **Observatio:** | | **Verticalda:** | Mean Average Sea Level |
| **Source Name:** | Urban Geology Automated Information System (UGAIS) | | |
| **Source Details:** | File: TOR1A.txt RecordID: 000420 NTS_Sheet: 30M11E | | |
| **Confiden 1:** | Logged by professional. Exact and complete description of material and properties. | | |

***Source List***

| | | | |
|---|---|---|---|
| **Source Identifier:** | 1 | **Horizontal Datum:** | NAD27 |
| **Source Type:** | Data Survey | **Vertical Datum:** | Mean Average Sea Level |
| **Source Date:** | 1956-1972 | **Projection Name:** | Universal Transverse Mercator |
| **Scale or Resolution:** | Varies | | |
| **Source Name:** | Urban Geology Automated Information System (UGAIS) | | |
| **Source Originators:** | Geological Survey of Canada | | |

| | | | | | |
|---|---|---|---|---|---|
| 295 | 1 of 1 | ESE/190.7 | 109.8 / 0.00 | **158 STERLING ROAD**<br>**Toronto ON** | **WWIS** |

| | | | |
|---|---|---|---|
| **Well ID:** | 7228450 | **Data Entry Status:** | |
| **Construction Date:** | | **Data Src:** | |
| **Primary Water Use:** | | **Date Received:** | 9/30/2014 |
| **Sec. Water Use:** | | **Selected Flag:** | TRUE |
| **Final Well Status:** | Abandoned-Other | **Abandonment Rec:** | Yes |
| **Water Type:** | | **Contractor:** | 7241 |
| **Casing Material:** | | **Form Version:** | 7 |
| **Audit No:** | Z195839 | **Owner:** | |
| **Tag:** | | **Street Name:** | 158 STERLING ROAD |

| | | | |
|---|---|---|---|
| ***Construction Method:*** | | ***County:*** | YORK AND TORONTO |
| ***Elevation (m):*** | | ***Municipality:*** | TORONTO CITY |
| ***Elevation Reliability:*** | | ***Site Info:*** | |
| ***Depth to Bedrock:*** | | ***Lot:*** | |
| ***Well Depth:*** | | ***Concession:*** | |
| ***Overburden/Bedrock:*** | | ***Concession Name:*** | |
| ***Pump Rate:*** | | ***Easting NAD83:*** | |
| ***Static Water Level:*** | | ***Northing NAD83:*** | |
| ***Flowing (Y/N):*** | | ***Zone:*** | |
| ***Flow Rate:*** | | ***UTM Reliability:*** | |
| ***Clear/Cloudy:*** | | | |

***PDF URL (Map):***

***Additional Detail(s) (Map)***

| | |
|---|---|
| ***Well Completed Date:*** | 2014/09/11 |
| ***Year Completed:*** | 2014 |
| ***Depth (m):*** | |
| ***Latitude:*** | 43.6539466670944 |
| ***Longitude:*** | -79.4459154171414 |
| ***Path:*** | |

***Bore Hole Information***

| | | | |
|---|---|---|---|
| ***Bore Hole ID:*** | 1005141220 | ***Elevation:*** | |
| ***DP2BR:*** | | ***Elevrc:*** | |
| ***Spatial Status:*** | | ***Zone:*** | 17 |
| ***Code OB:*** | | ***East83:*** | 625320.00 |
| ***Code OB Desc:*** | | ***North83:*** | 4834612.00 |
| ***Open Hole:*** | | ***Org CS:*** | UTM83 |
| ***Cluster Kind:*** | | ***UTMRC:*** | 4 |
| ***Date Completed:*** | 11-Sep-2014 00:00:00 | ***UTMRC Desc:*** | margin of error : 30 m - 100 m |
| ***Remarks:*** | | ***Location Method:*** | wwr |
| ***Elevrc Desc:*** | | | |
| ***Location Source Date:*** | | | |
| ***Improvement Location Source:*** | | | |
| ***Improvement Location Method:*** | | | |
| ***Source Revision Comment:*** | | | |
| ***Supplier Comment:*** | | | |

***Annular Space/Abandonment Sealing Record***

| | |
|---|---|
| ***Plug ID:*** | 1005436522 |
| ***Layer:*** | 1 |
| ***Plug From:*** | 0.0 |
| ***Plug To:*** | 28.0 |
| ***Plug Depth UOM:*** | ft |

***Method of Construction & Well Use***

| | |
|---|---|
| ***Method Construction ID:*** | 1005436521 |
| ***Method Construction Code:*** | |
| ***Method Construction:*** | |
| ***Other Method Construction:*** | |

***Pipe Information***

| | |
|---|---|
| ***Pipe ID:*** | 1005436515 |
| ***Casing No:*** | 0 |

**Comment:**
**Alt Name:**

**Construction Record - Casing**

**Casing ID:** 1005436519
**Layer:**
**Material:**
**Open Hole or Material:**
**Depth From:**
**Depth To:**
**Casing Diameter:**
**Casing Diameter UOM:** inch
**Casing Depth UOM:** ft

**Construction Record - Screen**

**Screen ID:** 1005436520
**Layer:**
**Slot:**
**Screen Top Depth:**
**Screen End Depth:**
**Screen Material:**
**Screen Depth UOM:** ft
**Screen Diameter UOM:** inch
**Screen Diameter:**

**Water Details**

**Water ID:** 1005436518
**Layer:**
**Kind Code:**
**Kind:**
**Water Found Depth:**
**Water Found Depth UOM:** ft

**Hole Diameter**

**Hole ID:** 1005436517
**Diameter:**
**Depth From:**
**Depth To:**
**Hole Depth UOM:** ft
**Hole Diameter UOM:** inch

| | | | | | |
|---|---|---|---|---|---|
| 296 | 1 of 1 | SE/190.8 | 109.8 / 0.00 | Alter M<br>2096 Dundas St W<br>Toronto ON M6R 1W9 | TANK |

**Permit Date:** 10/18/1919
**Permit Type:** BP 38450
**User Type:** Drug Store?
**Installation Type:** Fuel tank
**Installation Size:**
**Installation Config.:** 1 x Fuel tank
**No. Tanks Installed:** 1
**Units of Measure:**
**Value/Tank ($):** 3000
**Capacity(gal):**
**Reference:** CTA Building permits
**Location Desc:**

| Map Key | Number of Records | Direction/ Distance (m) | Elev/Diff (m) | Site | DB |
|---|---|---|---|---|---|

**297** | **1 of 2** | **SSE/191.0** | **109.8 / 0.00** | **RAVEN'S WING TATTOO**
**2100 DUNDAS STREET WEST**
**TORONTO ON M6R 1W9** | **GEN**

| | | | |
|---|---|---|---|
| **Generator No:** | ON1824500 | **Status:** | |
| **SIC Code:** | 9999 | **Co Admin:** | |
| **SIC Description:** | OTHER SERVICES | **Choice of Contact:** | |
| **Approval Years:** | 94,95,96,97,98,99,00,01 | **Phone No Admin:** | |
| **PO Box No:** | | **Contam. Facility:** | |
| **Country:** | | **MHSW Facility:** | |

**Detail(s)**

| | |
|---|---|
| **Waste Class:** | 312 |
| **Waste Class Desc:** | PATHOLOGICAL WASTES |

**297** | **2 of 2** | **SSE/191.0** | **109.8 / 0.00** | **2102 Dundas Street West**
**Toronto ON M6R 1W9** | **EHS**

| | | | |
|---|---|---|---|
| **Order No:** | 20190117021 | **Nearest Intersection:** | |
| **Status:** | C | **Municipality:** | |
| **Report Type:** | Standard Report | **Client Prov/State:** | ON |
| **Report Date:** | 22-JAN-19 | **Search Radius (km):** | .25 |
| **Date Received:** | 17-JAN-19 | **X:** | -79.448667 |
| **Previous Site Name:** | | **Y:** | 43.652594 |
| **Lot/Building Size:** | | | |
| **Additional Info Ordered:** | Fire Insur. Maps and/or Site Plans | | |

**298** | **1 of 7** | **ENE/191.4** | **109.8 / 0.00** | **Bloor Auto Collision Limited**
**229A Sterling Road**
**Toronto ON M6R 2B2** | **CA**

| | |
|---|---|
| **Certificate #:** | 6691-5EHRH4 |
| **Application Year:** | 02 |
| **Issue Date:** | 10/3/02 |
| **Approval Type:** | Industrial air |
| **Status:** | Approved |
| **Application Type:** | New Certificate of Approval |
| **Client Name:** | Eduardo A. Vieira |
| **Client Address:** | 229A Sterling Road |
| **Client City:** | Toronto |
| **Client Postal Code:** | M6R 2B2 |
| **Project Description:** | One (1) automotive paint spray booth, equipped with dry type arrestor filters for overspraying control, for the application of solvent-basd primers and refinish coatings to repaired auto body components and complete vehicles. The paint spray booth discharges solvent vapours to the atmosphere through one (1) roof mounted exhaust stack. |
| **Contaminants:** | |
| **Emission Control:** | Panel Filter |

**298** | **2 of 7** | **ENE/191.4** | **109.8 / 0.00** | **Rajendra Sundar**
**229 Sterling Road Toronto Ontario Toronto ON** | **EBR**

| | | | |
|---|---|---|---|
| **EBR Registry No:** | IA02E0437 | **Decision Posted:** | |
| **Ministry Ref No:** | 5622-5ADTKY | **Exception Posted:** | |
| **Notice Type:** | Instrument Decision | **Section:** | |
| **Notice Stage:** | | **Act 1:** | |
| **Notice Date:** | October 07, 2002 | **Act 2:** | |
| **Proposal Date:** | May 24, 2002 | **Site Location Map:** | |
| **Year:** | 2002 | | |

**Instrument Type:** (EPA s. 9) - Approval for discharge into the natural environment other than water (i.e. Air)
**Off Instrument Name:**
**Posted By:**
**Company Name:** Rajendra Sundar
**Site Address:**
**Location Other:**
**Proponent Name:**
**Proponent Address:** 229 Sterling Road, Toronto Ontario, M6P 3L4
**Comment Period:**
**URL:**

**Site Location Details:**

229 Sterling Road Toronto Ontario Toronto

---

**298** | **3 of 7** | **ENE/191.4** | **109.8 / 0.00** | **Eduardo A. Vieira and Stano Aiello**
**229A Sterling Road Toronto Ontario Toronto**
**ON** | **EBR**

**EBR Registry No:** IA02E0504
**Ministry Ref No:** 3610-5ADU7V
**Notice Type:** Instrument Decision
**Notice Stage:**
**Notice Date:** October 17, 2002
**Proposal Date:** June 04, 2002
**Year:** 2002
**Decision Posted:**
**Exception Posted:**
**Section:**
**Act 1:**
**Act 2:**
**Site Location Map:**
**Instrument Type:** (EPA s. 9) - Approval for discharge into the natural environment other than water (i.e. Air)
**Off Instrument Name:**
**Posted By:**
**Company Name:** Eduardo A. Vieira and Stano Aiello
**Site Address:**
**Location Other:**
**Proponent Name:**
**Proponent Address:** 229A Sterling Road, Toronto Ontario, M6R 2B2
**Comment Period:**
**URL:**

**Site Location Details:**

229A Sterling Road Toronto Ontario Toronto

---

**298** | **4 of 7** | **ENE/191.4** | **109.8 / 0.00** | **Michelangelo's Auto Salon Inc.**
**229 STERLING ROAD**
**TORONTO ON M6R 2B2** | **EASR**

**Approval No:** R-001-1282654243
**Status:** REGISTERED
**Date:** 2012-11-17
**Record Type:** EASR
**Link Source:** MOFA
**Project Type:** Automotive Refinishing Facility
**Full Address:**
**SWP Area Name:** Toronto
**MOE District:** Metro Toronto
**Municipality:** TORONTO
**Latitude:** 43.655567
**Longitude:** -79.44642
**Geometry X:**
**Geometry Y:**
**Approval Type:** EASR-Automotive Refinishing Facility
**Full PDF Link:** http://www.accessenvironment.ene.gov.on.ca/AEWeb/ae/ViewDocument.action?documentRefID=2606
**PDF URL:**
**PDF Site Location:**

---

**298** | **5 of 7** | **ENE/191.4** | **109.8 / 0.00** | **Michelangelo's Auto Salon Inc.** | **EASR**

| Map Key | Number of Records | Direction/ Distance (m) | Elev/Diff (m) | Site | DB |
|---|---|---|---|---|---|

***229A STERLING ROAD***
***TORONTO ON M6R 2B2***

| | | | |
|---|---|---|---|
| ***Approval No:*** | R-001-5282779196 | ***SWP Area Name:*** | Toronto |
| ***Status:*** | REGISTERED | ***MOE District:*** | Metro Toronto |
| ***Date:*** | 2012-11-17 | ***Municipality:*** | TORONTO |
| ***Record Type:*** | EASR | ***Latitude:*** | 43.655567 |
| ***Link Source:*** | MOFA | ***Longitude:*** | -79.44642 |
| ***Project Type:*** | Automotive Refinishing Facility | ***Geometry X:*** | |
| ***Full Address:*** | | ***Geometry Y:*** | |
| ***Approval Type:*** | EASR-Automotive Refinishing Facility | | |
| ***Full PDF Link:*** | http://www.accessenvironment.ene.gov.on.ca/AEWeb/ae/ViewDocument.action?documentRefID=2605 | | |
| ***PDF URL:*** | | | |
| ***PDF Site Location:*** | | | |

---

**298** ***6 of 7*** ***ENE/191.4*** ***109.8 / 0.00***

***Rajendra Sundar***
***229 Sterling Road***
***Toronto ON M6P 3L4***

***ECA***

| | | | |
|---|---|---|---|
| ***Approval No:*** | 1296-5EGLLC | ***MOE District:*** | Metro Toronto |
| ***Approval Date:*** | 2002-09-30 | ***City:*** | |
| ***Status:*** | Approved | ***Longitude:*** | -79.44771 |
| ***Record Type:*** | ECA | ***Latitude:*** | 43.656937 |
| ***Link Source:*** | IDS | ***Geometry X:*** | |
| ***SWP Area Name:*** | Toronto | ***Geometry Y:*** | |
| ***Approval Type:*** | ECA-AIR | | |
| ***Project Type:*** | AIR | | |
| ***Business Name:*** | Rajendra Sundar | | |
| ***Address:*** | 229 Sterling Road | | |
| ***Full Address:*** | | | |
| ***Full PDF Link:*** | https://www.accessenvironment.ene.gov.on.ca/instruments/5622-5ADTKY-14.pdf | | |
| ***PDF Site Location:*** | | | |

---

**298** ***7 of 7*** ***ENE/191.4*** ***109.8 / 0.00***

***Eduardo A. Vieira***
***229A Sterling Road***
***Toronto ON M6R 2B2***

***ECA***

| | | | |
|---|---|---|---|
| ***Approval No:*** | 6691-5EHRH4 | ***MOE District:*** | Metro Toronto |
| ***Approval Date:*** | 2002-10-03 | ***City:*** | |
| ***Status:*** | Approved | ***Longitude:*** | -79.44771 |
| ***Record Type:*** | ECA | ***Latitude:*** | 43.656937 |
| ***Link Source:*** | IDS | ***Geometry X:*** | |
| ***SWP Area Name:*** | Toronto | ***Geometry Y:*** | |
| ***Approval Type:*** | ECA-AIR | | |
| ***Project Type:*** | AIR | | |
| ***Business Name:*** | Eduardo A. Vieira | | |
| ***Address:*** | 229A Sterling Road | | |
| ***Full Address:*** | | | |
| ***Full PDF Link:*** | https://www.accessenvironment.ene.gov.on.ca/instruments/3610-5ADU7V-14.pdf | | |
| ***PDF Site Location:*** | | | |

---

**299** ***1 of 2*** ***ENE/191.4*** ***109.8 / 0.00***

***229 Sterling Road***
***Toronto ON M6R 2B2***

***CA***

| | |
|---|---|
| ***Certificate #:*** | 1296-5EGLLC |
| ***Application Year:*** | 02 |
| ***Issue Date:*** | 9/30/02 |
| ***Approval Type:*** | Industrial air |
| ***Status:*** | Approved |
| ***Application Type:*** | New Certificate of Approval |
| ***Client Name:*** | Rajendra Sundar |

**Client Address:** 229 Sterling Road
**Client City:** Toronto
**Client Postal Code:** M6P 3L4
**Project Description:** Sundar Rajendra operating as Star Auto Body, who apply solvent based primers and refinish coatings to repaired auto body components and complete vehicles, seeks a Certificate of Approval for one (1) paint spray booth.
**Contaminants:**
**Emission Control:** Panel Filter

---

**299** | **2 of 2** | **ENE/191.4** | **109.8 / 0.00** | **Michelangelos Auto Salon Inc.**
**229 Sterling Road**
**Toronto ON** | **GEN**

**Generator No:** ON7356374
**SIC Code:** 811121
**SIC Description:**
**Approval Years:** 2011
**PO Box No:**
**Country:**
**Status:**
**Co Admin:**
**Choice of Contact:**
**Phone No Admin:**
**Contam. Facility:**
**MHSW Facility:**

---

**300** | **1 of 2** | **SE/194.3** | **109.8 / 0.00** | **AZURE PUBLISHING INC.**
**2 SILVER AVE FLOOR 2**
**TORONTO ON M6R 3A2** | **SCT**

**Established:** 1985
**Plant Size (ft²):** 0
**Employment:** 5

**--Details--**
**Description:** PERIODICALS: PUBLISHING, OR PUBLISHING AND PRINTING
**SIC/NAICS Code:** 2721

---

**300** | **2 of 2** | **SE/194.3** | **109.8 / 0.00** | **For The Dogs Inc.**
**2 Silver Ave**
**Toronto ON M6R 3A2** | **SCT**

**Established:** 2001
**Plant Size (ft²):**
**Employment:** 3

**--Details--**
**Description:** All Other Textile Product Mills
**SIC/NAICS Code:** 314990

**Description:** Other Leather and Allied Product Manufacturing
**SIC/NAICS Code:** 316990

**Description:** All Other Miscellaneous Manufacturing
**SIC/NAICS Code:** 339990

---

**301** | **1 of 1** | **SSE/195.1** | **109.8 / 0.00** | **ARTISTIC GLASS LTD.**
**2106 DUNDAS ST W**
**TORONTO ON M6R 1W9** | **SCT**

**Established:** 1968
**Plant Size (ft²):** 25000
**Employment:** 20

**--Details--**

**Description:** GLASS AND GLAZING WORK
**SIC/NAICS Code:** 1793

**Description:** OFFICE FURNITURE, EXCEPT WOOD
**SIC/NAICS Code:** 2522

**Description:** GLASS PRODUCTS, MADE OF PURCHASED GLASS
**SIC/NAICS Code:** 3231

**Description:** RESIDENTIAL ELECTRIC LIGHTING FIXTURES
**SIC/NAICS Code:** 3645

---

| 302 | 1 of 1 | ESE/195.7 | 109.8 / 0.00 | 158 STERLING AVE. Toronto ON | WWIS |
|---|---|---|---|---|---|

| | | | |
|---|---|---|---|
| **Well ID:** | 7136657 | **Data Entry Status:** | |
| **Construction Date:** | | **Data Src:** | |
| **Primary Water Use:** | Monitoring and Test Hole | **Date Received:** | 12/21/2009 |
| **Sec. Water Use:** | 0 | **Selected Flag:** | TRUE |
| **Final Well Status:** | Observation Wells | **Abandonment Rec:** | |
| **Water Type:** | | **Contractor:** | 7241 |
| **Casing Material:** | | **Form Version:** | 5 |
| **Audit No:** | M03377 | **Owner:** | |
| **Tag:** | A090954 | **Street Name:** | 158 STERLING AVE. |
| **Construction Method:** | | **County:** | YORK AND TORONTO |
| **Elevation (m):** | | **Municipality:** | TORONTO CITY |
| **Elevation Reliability:** | | **Site Info:** | |
| **Depth to Bedrock:** | | **Lot:** | |
| **Well Depth:** | | **Concession:** | |
| **Overburden/Bedrock:** | | **Concession Name:** | |
| **Pump Rate:** | | **Easting NAD83:** | |
| **Static Water Level:** | | **Northing NAD83:** | |
| **Flowing (Y/N):** | | **Zone:** | |
| **Flow Rate:** | | **UTM Reliability:** | |
| **Clear/Cloudy:** | | | |

**PDF URL (Map):** https://d2khazk8e83rdv.cloudfront.net/moe_mapping/downloads/2Water/Wells_pdfs/713\7136657.pdf

**Additional Detail(s) (Map)**

**Well Completed Date:** 2009/11/10
**Year Completed:** 2009
**Depth (m):**
**Latitude:** 43.6541734365681
**Longitude:** -79.4453763321959
**Path:** 713\7136657.pdf

**PDF URL (Map):** https://d2khazk8e83rdv.cloudfront.net/moe_mapping/downloads/2Water/Wells_pdfs/713\7136657.pdf

**Additional Detail(s) (Map)**

**Well Completed Date:** 2009/11/11
**Year Completed:** 2009
**Depth (m):**
**Latitude:** 43.6539713092217
**Longitude:** -79.4457411704999
**Path:** 713\7136657.pdf

**PDF URL (Map):** https://d2khazk8e83rdv.cloudfront.net/moe_mapping/downloads/2Water/Wells_pdfs/713\7136657.pdf

***Additional Detail(s) (Map)***

***Well Completed Date:*** 2009/11/10
***Year Completed:*** 2009
***Depth (m):***
***Latitude:*** 43.6540467517391
***Longitude:*** -79.445329997824
***Path:*** 713\7136657.pdf

***PDF URL (Map):*** https://d2khazk8e83rdv.cloudfront.net/moe_mapping/downloads/2Water/Wells_pdfs/713\7136657.pdf

***Additional Detail(s) (Map)***

***Well Completed Date:*** 2009/11/11
***Year Completed:*** 2009
***Depth (m):***
***Latitude:*** 43.6541068260526
***Longitude:*** -79.4457748770369
***Path:*** 713\7136657.pdf

***PDF URL (Map):*** https://d2khazk8e83rdv.cloudfront.net/moe_mapping/downloads/2Water/Wells_pdfs/713\7136657.pdf

***Additional Detail(s) (Map)***

***Well Completed Date:*** 2009/11/09
***Year Completed:*** 2009
***Depth (m):***
***Latitude:*** 43.6540973195564
***Longitude:*** -79.4457379198292
***Path:*** 713\7136657.pdf

***PDF URL (Map):*** https://d2khazk8e83rdv.cloudfront.net/moe_mapping/downloads/2Water/Wells_pdfs/713\7136657.pdf

***Additional Detail(s) (Map)***

***Well Completed Date:*** 2009/11/11
***Year Completed:*** 2009
***Depth (m):*** 7.5
***Latitude:*** 43.654192721081
***Longitude:*** -79.4461322854168
***Path:*** 713\7136657.pdf

***PDF URL (Map):*** https://d2khazk8e83rdv.cloudfront.net/moe_mapping/downloads/2Water/Wells_pdfs/713\7136657.pdf

***Additional Detail(s) (Map)***

***Well Completed Date:*** 2009/11/10
***Year Completed:*** 2009
***Depth (m):***
***Latitude:*** 43.6541732679399
***Longitude:*** -79.445363935718
***Path:*** 713\7136657.pdf

***Bore Hole Information***

| | | | |
|---|---|---|---|
| ***Bore Hole ID:*** | 1003236536 | ***Elevation:*** | |
| ***DP2BR:*** | | ***Elevrc:*** | |
| ***Spatial Status:*** | | ***Zone:*** | 17 |
| ***Code OB:*** | | ***East83:*** | 625364.00 |
| ***Code OB Desc:*** | | ***North83:*** | 4834638.00 |
| ***Open Hole:*** | | ***Org CS:*** | UTM83 |
| ***Cluster Kind:*** | This is a record from cluster log sheet | ***UTMRC:*** | 3 |

| | | | |
|---|---|---|---|
| ***Date Completed:*** | 10-Nov-2009 00:00:00 | ***UTMRC Desc:*** | margin of error : 10 - 30 m |
| ***Remarks:*** | | ***Location Method:*** | wwr |
| ***Elevrc Desc:*** | | | |
| ***Location Source Date:*** | | | |
| ***Improvement Location Source:*** | | | |
| ***Improvement Location Method:*** | | | |
| ***Source Revision Comment:*** | | | |
| ***Supplier Comment:*** | | | |

***Annular Space/Abandonment Sealing Record***

| | |
|---|---|
| ***Plug ID:*** | 1003236540 |
| ***Layer:*** | |
| ***Plug From:*** | |
| ***Plug To:*** | |
| ***Plug Depth UOM:*** | |

***Method of Construction & Well Use***

| | |
|---|---|
| ***Method Construction ID:*** | 1003236539 |
| ***Method Construction Code:*** | |
| ***Method Construction:*** | |
| ***Other Method Construction:*** | DIRECT PUSH |

***Pipe Information***

| | |
|---|---|
| ***Pipe ID:*** | 1003236541 |
| ***Casing No:*** | 0 |
| ***Comment:*** | |
| ***Alt Name:*** | |

***Construction Record - Casing***

| | |
|---|---|
| ***Casing ID:*** | 1003236543 |
| ***Layer:*** | |
| ***Material:*** | 5 |
| ***Open Hole or Material:*** | PLASTIC |
| ***Depth From:*** | |
| ***Depth To:*** | 1.5 |
| ***Casing Diameter:*** | |
| ***Casing Diameter UOM:*** | |
| ***Casing Depth UOM:*** | m |

***Construction Record - Screen***

| | |
|---|---|
| ***Screen ID:*** | 1003236542 |
| ***Layer:*** | |
| ***Slot:*** | |
| ***Screen Top Depth:*** | 1.5 |
| ***Screen End Depth:*** | 5.0 |
| ***Screen Material:*** | |
| ***Screen Depth UOM:*** | m |
| ***Screen Diameter UOM:*** | |
| ***Screen Diameter:*** | |

***Results of Well Yield Testing***

| | |
|---|---|
| ***Pump Test ID:*** | 1003236544 |
| ***Pump Set At:*** | |

***Static Level:***
***Final Level After Pumping:***
***Recommended Pump Depth:***
***Pumping Rate:***
***Flowing Rate:***
***Recommended Pump Rate:***
***Levels UOM:***
***Rate UOM:***
***Water State After Test Code:***
***Water State After Test:***
***Pumping Test Method:***
***Pumping Duration HR:***
***Pumping Duration MIN:***
***Flowing:***

***Hole Diameter***

***Hole ID:*** 1003236538
***Diameter:*** 20.0
***Depth From:***
***Depth To:*** 5.0
***Hole Depth UOM:*** m
***Hole Diameter UOM:*** cm

***Bore Hole Information***

***Bore Hole ID:*** 1003236554
***DP2BR:***
***Spatial Status:***
***Code OB:***
***Code OB Desc:***
***Open Hole:***
***Cluster Kind:*** This is a record from cluster log sheet
***Date Completed:*** 10-Nov-2009 00:00:00
***Remarks:***
***Elevrc Desc:***
***Location Source Date:***
***Improvement Location Source:***
***Improvement Location Method:***
***Source Revision Comment:***
***Supplier Comment:***

***Elevation:***
***Elevrc:***
***Zone:*** 17
***East83:*** 625367.00
***North83:*** 4834624.00
***Org CS:*** UTM83
***UTMRC:*** 3
***UTMRC Desc:*** margin of error : 10 - 30 m
***Location Method:*** wwr

***Annular Space/Abandonment Sealing Record***

***Plug ID:*** 1003236558
***Layer:***
***Plug From:***
***Plug To:***
***Plug Depth UOM:***

***Method of Construction & Well Use***

***Method Construction ID:*** 1003236557
***Method Construction Code:***
***Method Construction:***
***Other Method Construction:*** DIRECT PUSH

***Pipe Information***

***Pipe ID:*** 1003236559

***Casing No:*** 0
***Comment:***
***Alt Name:***

***Construction Record - Casing***

***Casing ID:*** 1003236561
***Layer:***
***Material:*** 5
***Open Hole or Material:*** PLASTIC
***Depth From:***
***Depth To:*** 6.0
***Casing Diameter:***
***Casing Diameter UOM:***
***Casing Depth UOM:*** m

***Construction Record - Screen***

***Screen ID:*** 1003236560
***Layer:***
***Slot:***
***Screen Top Depth:*** 6.0
***Screen End Depth:*** 7.5
***Screen Material:***
***Screen Depth UOM:*** m
***Screen Diameter UOM:***
***Screen Diameter:***

***Results of Well Yield Testing***

***Pump Test ID:*** 1003236562
***Pump Set At:***
***Static Level:***
***Final Level After Pumping:***
***Recommended Pump Depth:***
***Pumping Rate:***
***Flowing Rate:***
***Recommended Pump Rate:***
***Levels UOM:***
***Rate UOM:***
***Water State After Test Code:***
***Water State After Test:***
***Pumping Test Method:***
***Pumping Duration HR:***
***Pumping Duration MIN:***
***Flowing:***

***Hole Diameter***

***Hole ID:*** 1003236556
***Diameter:*** 20.0
***Depth From:***
***Depth To:*** 7.5
***Hole Depth UOM:*** m
***Hole Diameter UOM:*** cm

***Bore Hole Information***

***Bore Hole ID:*** 1003236563
***DP2BR:***
***Spatial Status:***
***Code OB:***
***Elevation:***
***Elevrc:***
***Zone:*** 17
***East83:*** 625334.00

| | | | |
|---|---|---|---|
| ***Code OB Desc:*** | | ***North83:*** | 4834615.00 |
| ***Open Hole:*** | | ***Org CS:*** | UTM83 |
| ***Cluster Kind:*** | This is a record from cluster log sheet | ***UTMRC:*** | 3 |
| ***Date Completed:*** | 11-Nov-2009 00:00:00 | ***UTMRC Desc:*** | margin of error : 10 - 30 m |
| ***Remarks:*** | | ***Location Method:*** | wwr |
| ***Elevrc Desc:*** | | | |
| ***Location Source Date:*** | | | |
| ***Improvement Location Source:*** | | | |
| ***Improvement Location Method:*** | | | |
| ***Source Revision Comment:*** | | | |
| ***Supplier Comment:*** | | | |

***Annular Space/Abandonment Sealing Record***

| | |
|---|---|
| ***Plug ID:*** | 1003236567 |
| ***Layer:*** | |
| ***Plug From:*** | |
| ***Plug To:*** | |
| ***Plug Depth UOM:*** | |

***Method of Construction & Well Use***

| | |
|---|---|
| ***Method Construction ID:*** | 1003236566 |
| ***Method Construction Code:*** | |
| ***Method Construction:*** | |
| ***Other Method Construction:*** | DIRECT PUSH |

***Pipe Information***

| | |
|---|---|
| ***Pipe ID:*** | 1003236568 |
| ***Casing No:*** | 0 |
| ***Comment:*** | |
| ***Alt Name:*** | |

***Construction Record - Casing***

| | |
|---|---|
| ***Casing ID:*** | 1003236570 |
| ***Layer:*** | |
| ***Material:*** | 5 |
| ***Open Hole or Material:*** | PLASTIC |
| ***Depth From:*** | |
| ***Depth To:*** | 6.0 |
| ***Casing Diameter:*** | |
| ***Casing Diameter UOM:*** | |
| ***Casing Depth UOM:*** | m |

***Construction Record - Screen***

| | |
|---|---|
| ***Screen ID:*** | 1003236569 |
| ***Layer:*** | |
| ***Slot:*** | |
| ***Screen Top Depth:*** | 6.0 |
| ***Screen End Depth:*** | 7.5 |
| ***Screen Material:*** | |
| ***Screen Depth UOM:*** | m |
| ***Screen Diameter UOM:*** | |
| ***Screen Diameter:*** | |

***Results of Well Yield Testing***

***Pump Test ID:*** 1003236571
***Pump Set At:***
***Static Level:***
***Final Level After Pumping:***
***Recommended Pump Depth:***
***Pumping Rate:***
***Flowing Rate:***
***Recommended Pump Rate:***
***Levels UOM:***
***Rate UOM:***
***Water State After Test Code:***
***Water State After Test:***
***Pumping Test Method:***
***Pumping Duration HR:***
***Pumping Duration MIN:***
***Flowing:***

***Hole Diameter***

***Hole ID:*** 1003236565
***Diameter:*** 20.0
***Depth From:***
***Depth To:*** 7.5
***Hole Depth UOM:*** m
***Hole Diameter UOM:*** cm

***Bore Hole Information***

***Bore Hole ID:*** 1003236545
***DP2BR:***
***Spatial Status:***
***Code OB:***
***Code OB Desc:***
***Open Hole:***
***Cluster Kind:*** This is a record from cluster log sheet
***Date Completed:*** 10-Nov-2009 00:00:00
***Remarks:***
***Elevrc Desc:***
***Location Source Date:***
***Improvement Location Source:***
***Improvement Location Method:***
***Source Revision Comment:***
***Supplier Comment:***

***Elevation:***
***Elevrc:***
***Zone:*** 17
***East83:*** 625363.00
***North83:*** 4834638.00
***Org CS:*** UTM83
***UTMRC:*** 3
***UTMRC Desc:*** margin of error : 10 - 30 m
***Location Method:*** wwr

***Annular Space/Abandonment Sealing Record***

***Plug ID:*** 1003236549
***Layer:***
***Plug From:***
***Plug To:***
***Plug Depth UOM:***

***Method of Construction & Well Use***

***Method Construction ID:*** 1003236548
***Method Construction Code:***
***Method Construction:***
***Other Method Construction:*** DIRECT PUSH

***Pipe Information***

***Pipe ID:*** 1003236550
***Casing No:*** 0
***Comment:***
***Alt Name:***

***Construction Record - Casing***

***Casing ID:*** 1003236552
***Layer:***
***Material:*** 5
***Open Hole or Material:*** PLASTIC
***Depth From:***
***Depth To:*** 6.0
***Casing Diameter:***
***Casing Diameter UOM:***
***Casing Depth UOM:*** m

***Construction Record - Screen***

***Screen ID:*** 1003236551
***Layer:***
***Slot:***
***Screen Top Depth:*** 6.0
***Screen End Depth:*** 7.5
***Screen Material:***
***Screen Depth UOM:*** m
***Screen Diameter UOM:***
***Screen Diameter:***

***Results of Well Yield Testing***

***Pump Test ID:*** 1003236553
***Pump Set At:***
***Static Level:***
***Final Level After Pumping:***
***Recommended Pump Depth:***
***Pumping Rate:***
***Flowing Rate:***
***Recommended Pump Rate:***
***Levels UOM:***
***Rate UOM:***
***Water State After Test Code:***
***Water State After Test:***
***Pumping Test Method:***
***Pumping Duration HR:***
***Pumping Duration MIN:***
***Flowing:***

***Hole Diameter***

***Hole ID:*** 1003236547
***Diameter:*** 20.0
***Depth From:***
***Depth To:*** 7.5
***Hole Depth UOM:*** m
***Hole Diameter UOM:*** cm

***Bore Hole Information***

***Bore Hole ID:*** 1003236572 ***Elevation:***

| | | | |
|---|---|---|---|
| ***DP2BR:*** | | ***Elevrc:*** | |
| ***Spatial Status:*** | | ***Zone:*** | 17 |
| ***Code OB:*** | | ***East83:*** | 625331.00 |
| ***Code OB Desc:*** | | ***North83:*** | 4834630.00 |
| ***Open Hole:*** | | ***Org CS:*** | UTM83 |
| ***Cluster Kind:*** | This is a record from cluster log sheet | ***UTMRC:*** | 3 |
| ***Date Completed:*** | 11-Nov-2009 00:00:00 | ***UTMRC Desc:*** | margin of error : 10 - 30 m |
| ***Remarks:*** | | ***Location Method:*** | wwr |
| ***Elevrc Desc:*** | | | |
| ***Location Source Date:*** | | | |
| ***Improvement Location Source:*** | | | |
| ***Improvement Location Method:*** | | | |
| ***Source Revision Comment:*** | | | |
| ***Supplier Comment:*** | | | |

***Annular Space/Abandonment Sealing Record***

| | |
|---|---|
| ***Plug ID:*** | 1003236576 |
| ***Layer:*** | |
| ***Plug From:*** | |
| ***Plug To:*** | |
| ***Plug Depth UOM:*** | |

***Method of Construction & Well Use***

| | |
|---|---|
| ***Method Construction ID:*** | 1003236575 |
| ***Method Construction Code:*** | |
| ***Method Construction:*** | |
| ***Other Method Construction:*** | DIRECT PUSH |

***Pipe Information***

| | |
|---|---|
| ***Pipe ID:*** | 1003236577 |
| ***Casing No:*** | 0 |
| ***Comment:*** | |
| ***Alt Name:*** | |

***Construction Record - Casing***

| | |
|---|---|
| ***Casing ID:*** | 1003236579 |
| ***Layer:*** | |
| ***Material:*** | 5 |
| ***Open Hole or Material:*** | PLASTIC |
| ***Depth From:*** | |
| ***Depth To:*** | 6.199999809265137 |
| ***Casing Diameter:*** | |
| ***Casing Diameter UOM:*** | |
| ***Casing Depth UOM:*** | m |

***Construction Record - Screen***

| | |
|---|---|
| ***Screen ID:*** | 1003236578 |
| ***Layer:*** | |
| ***Slot:*** | |
| ***Screen Top Depth:*** | 6.199999809265137 |
| ***Screen End Depth:*** | 7.699999809265137 |
| ***Screen Material:*** | |
| ***Screen Depth UOM:*** | m |
| ***Screen Diameter UOM:*** | |
| ***Screen Diameter:*** | |

***Results of Well Yield Testing***

| | |
|---|---|
| ***Pump Test ID:*** | 1003236580 |
| ***Pump Set At:*** | |
| ***Static Level:*** | |
| ***Final Level After Pumping:*** | |
| ***Recommended Pump Depth:*** | |
| ***Pumping Rate:*** | |
| ***Flowing Rate:*** | |
| ***Recommended Pump Rate:*** | |
| ***Levels UOM:*** | |
| ***Rate UOM:*** | |
| ***Water State After Test Code:*** | |
| ***Water State After Test:*** | |
| ***Pumping Test Method:*** | |
| ***Pumping Duration HR:*** | |
| ***Pumping Duration MIN:*** | |
| ***Flowing:*** | |

***Hole Diameter***

| | |
|---|---|
| ***Hole ID:*** | 1003236574 |
| ***Diameter:*** | 20.0 |
| ***Depth From:*** | |
| ***Depth To:*** | 7.699999809265137 |
| ***Hole Depth UOM:*** | m |
| ***Hole Diameter UOM:*** | cm |

***Bore Hole Information***

| | | | |
|---|---|---|---|
| ***Bore Hole ID:*** | 1002909867 | ***Elevation:*** | |
| ***DP2BR:*** | | ***Elevrc:*** | |
| ***Spatial Status:*** | | ***Zone:*** | 17 |
| ***Code OB:*** | | ***East83:*** | 625302.00 |
| ***Code OB Desc:*** | | ***North83:*** | 4834639.00 |
| ***Open Hole:*** | | ***Org CS:*** | UTM83 |
| ***Cluster Kind:*** | | ***UTMRC:*** | 4 |
| ***Date Completed:*** | 11-Nov-2009 00:00:00 | ***UTMRC Desc:*** | margin of error : 30 m - 100 m |
| ***Remarks:*** | | ***Location Method:*** | wwr |
| ***Elevrc Desc:*** | | | |
| ***Location Source Date:*** | | | |
| ***Improvement Location Source:*** | | | |
| ***Improvement Location Method:*** | | | |
| ***Source Revision Comment:*** | | | |
| ***Supplier Comment:*** | | | |

***Overburden and Bedrock Materials Interval***

| | |
|---|---|
| ***Formation ID:*** | 1003236585 |
| ***Layer:*** | 2 |
| ***Color:*** | 6 |
| ***General Color:*** | BROWN |
| ***Mat1:*** | 28 |
| ***Most Common Material:*** | SAND |
| ***Mat2:*** | 11 |
| ***Mat2 Desc:*** | GRAVEL |
| ***Mat3:*** | 77 |
| ***Mat3 Desc:*** | LOOSE |
| ***Formation Top Depth:*** | 0.20000000298023224 |
| ***Formation End Depth:*** | 1.0 |

***Formation End Depth UOM:*** m

***Overburden and Bedrock Materials Interval***

***Formation ID:*** 1003236586
***Layer:*** 3
***Color:*** 6
***General Color:*** BROWN
***Mat1:*** 28
***Most Common Material:*** SAND
***Mat2:***
***Mat2 Desc:***
***Mat3:*** 85
***Mat3 Desc:*** SOFT
***Formation Top Depth:*** 1.0
***Formation End Depth:*** 3.5
***Formation End Depth UOM:*** m

***Overburden and Bedrock Materials Interval***

***Formation ID:*** 1003236588
***Layer:*** 5
***Color:*** 2
***General Color:*** GREY
***Mat1:*** 06
***Most Common Material:*** SILT
***Mat2:*** 08
***Mat2 Desc:*** FINE SAND
***Mat3:*** 73
***Mat3 Desc:*** HARD
***Formation Top Depth:*** 6.199999809265137
***Formation End Depth:*** 7.5
***Formation End Depth UOM:*** m

***Overburden and Bedrock Materials Interval***

***Formation ID:*** 1003236587
***Layer:*** 4
***Color:*** 2
***General Color:*** GREY
***Mat1:*** 28
***Most Common Material:*** SAND
***Mat2:***
***Mat2 Desc:***
***Mat3:*** 85
***Mat3 Desc:*** SOFT
***Formation Top Depth:*** 3.5
***Formation End Depth:*** 6.199999809265137
***Formation End Depth UOM:*** m

***Overburden and Bedrock Materials Interval***

***Formation ID:*** 1003236584
***Layer:*** 1
***Color:*** 1
***General Color:*** WHITE
***Mat1:*** 27
***Most Common Material:*** OTHER

| | |
|---|---|
| ***Mat2:*** | |
| ***Mat2 Desc:*** | |
| ***Mat3:*** | 73 |
| ***Mat3 Desc:*** | HARD |
| ***Formation Top Depth:*** | 0.0 |
| ***Formation End Depth:*** | 0.20000000298023224 |
| ***Formation End Depth UOM:*** | m |

***Annular Space/Abandonment Sealing Record***

| | |
|---|---|
| ***Plug ID:*** | 1003236590 |
| ***Layer:*** | 1 |
| ***Plug From:*** | 0.0 |
| ***Plug To:*** | 0.3100000023841858 |
| ***Plug Depth UOM:*** | m |

***Annular Space/Abandonment Sealing Record***

| | |
|---|---|
| ***Plug ID:*** | 1003236591 |
| ***Layer:*** | 2 |
| ***Plug From:*** | 0.3100000023841858 |
| ***Plug To:*** | 5.699999809265137 |
| ***Plug Depth UOM:*** | m |

***Annular Space/Abandonment Sealing Record***

| | |
|---|---|
| ***Plug ID:*** | 1003236592 |
| ***Layer:*** | 3 |
| ***Plug From:*** | 5.699999809265137 |
| ***Plug To:*** | 7.5 |
| ***Plug Depth UOM:*** | m |

***Method of Construction & Well Use***

| | |
|---|---|
| ***Method Construction ID:*** | 1003236597 |
| ***Method Construction Code:*** | D |
| ***Method Construction:*** | Direct Push |
| ***Other Method Construction:*** | |

***Pipe Information***

| | |
|---|---|
| ***Pipe ID:*** | 1003236583 |
| ***Casing No:*** | 0 |
| ***Comment:*** | |
| ***Alt Name:*** | |

***Construction Record - Casing***

| | |
|---|---|
| ***Casing ID:*** | 1003236593 |
| ***Layer:*** | 1 |
| ***Material:*** | 5 |
| ***Open Hole or Material:*** | PLASTIC |
| ***Depth From:*** | 0.0 |
| ***Depth To:*** | 6.0 |
| ***Casing Diameter:*** | 5.199999809265137 |
| ***Casing Diameter UOM:*** | cm |
| ***Casing Depth UOM:*** | m |

***Construction Record - Screen***

| | |
|---|---|
| ***Screen ID:*** | 1003236594 |
| ***Layer:*** | 1 |
| ***Slot:*** | 10 |
| ***Screen Top Depth:*** | |
| ***Screen End Depth:*** | |
| ***Screen Material:*** | 5 |
| ***Screen Depth UOM:*** | m |
| ***Screen Diameter UOM:*** | cm |
| ***Screen Diameter:*** | 6.03000020980835 |

***Hole Diameter***

| | |
|---|---|
| ***Hole ID:*** | 1003236589 |
| ***Diameter:*** | 20.0 |
| ***Depth From:*** | 0.0 |
| ***Depth To:*** | 7.5 |
| ***Hole Depth UOM:*** | m |
| ***Hole Diameter UOM:*** | cm |

***Bore Hole Information***

| | | | |
|---|---|---|---|
| ***Bore Hole ID:*** | 1003236527 | ***Elevation:*** | |
| ***DP2BR:*** | | ***Elevrc:*** | |
| ***Spatial Status:*** | | ***Zone:*** | 17 |
| ***Code OB:*** | | ***East83:*** | 625334.00 |
| ***Code OB Desc:*** | | ***North83:*** | 4834629.00 |
| ***Open Hole:*** | | ***Org CS:*** | UTM83 |
| ***Cluster Kind:*** | This is a record from cluster log sheet | ***UTMRC:*** | 3 |
| ***Date Completed:*** | 09-Nov-2009 00:00:00 | ***UTMRC Desc:*** | margin of error : 10 - 30 m |
| ***Remarks:*** | | ***Location Method:*** | wwr |
| ***Elevrc Desc:*** | | | |
| ***Location Source Date:*** | | | |
| ***Improvement Location Source:*** | | | |
| ***Improvement Location Method:*** | | | |
| ***Source Revision Comment:*** | | | |
| ***Supplier Comment:*** | | | |

***Annular Space/Abandonment Sealing Record***

| | |
|---|---|
| ***Plug ID:*** | 1003236531 |
| ***Layer:*** | |
| ***Plug From:*** | |
| ***Plug To:*** | |
| ***Plug Depth UOM:*** | |

***Method of Construction & Well Use***

| | |
|---|---|
| ***Method Construction ID:*** | 1003236530 |
| ***Method Construction Code:*** | |
| ***Method Construction:*** | |
| ***Other Method Construction:*** | DIRECT PUSH |

***Pipe Information***

| | |
|---|---|
| ***Pipe ID:*** | 1003236532 |
| ***Casing No:*** | 0 |

**Comment:**
**Alt Name:**

**Construction Record - Casing**

| | |
|---|---|
| **Casing ID:** | 1003236534 |
| **Layer:** | |
| **Material:** | 5 |
| **Open Hole or Material:** | PLASTIC |
| **Depth From:** | |
| **Depth To:** | 1.5 |
| **Casing Diameter:** | |
| **Casing Diameter UOM:** | |
| **Casing Depth UOM:** | m |

**Construction Record - Screen**

| | |
|---|---|
| **Screen ID:** | 1003236533 |
| **Layer:** | |
| **Slot:** | |
| **Screen Top Depth:** | 1.5 |
| **Screen End Depth:** | 5.0 |
| **Screen Material:** | |
| **Screen Depth UOM:** | m |
| **Screen Diameter UOM:** | |
| **Screen Diameter:** | |

**Results of Well Yield Testing**

| | |
|---|---|
| **Pump Test ID:** | 1003236535 |
| **Pump Set At:** | |
| **Static Level:** | |
| **Final Level After Pumping:** | |
| **Recommended Pump Depth:** | |
| **Pumping Rate:** | |
| **Flowing Rate:** | |
| **Recommended Pump Rate:** | |
| **Levels UOM:** | |
| **Rate UOM:** | |
| **Water State After Test Code:** | |
| **Water State After Test:** | |
| **Pumping Test Method:** | |
| **Pumping Duration HR:** | |
| **Pumping Duration MIN:** | |
| **Flowing:** | |

**Hole Diameter**

| | |
|---|---|
| **Hole ID:** | 1003236529 |
| **Diameter:** | 20.0 |
| **Depth From:** | |
| **Depth To:** | 5.0 |
| **Hole Depth UOM:** | m |
| **Hole Diameter UOM:** | cm |

| | | | | | |
|---|---|---|---|---|---|
| 303 | 1 of 1 | WSW/196.4 | 110.8 / 1.00 | 46 Boustead Ave<br>Toronto ON M6R 1Y9 | TANK |

| | |
|---|---|
| **Permit Date:** | 9/30/1935 |
| **Permit Type:** | BP A57167 |
| **User Type:** | |
| **Installation Type:** | FO tank |

| Map Key | Number of Records | Direction/ Distance (m) | Elev/Diff (m) | Site | DB |
|---|---|---|---|---|---|

**Installation Size:**
**Installation Config.:** FO tank
**No. Tanks Installed:** 1
**Units of Measure:**
**Value/Tank ($):** 50
**Capacity(gal):**
**Reference:** CTA Building Permits
**Location Desc:** 46 Boustead Ave

---

| 304 | 1 of 2 | ENE/196.8 | 109.8 / 0.00 | ONTARIO RAILING<br>231 STERLING RD UNIT A<br>TORONTO ON M6R 2B2 | SCT |
|---|---|---|---|---|---|

**Established:** 1995
**Plant Size (ft²):** 0
**Employment:** 2

**--Details--**
**Description:** MILLWORK
**SIC/NAICS Code:** 2431

---

| 304 | 2 of 2 | ENE/196.8 | 109.8 / 0.00 | Ontario Railings Enterprises<br>231 Sterling Rd Unit A<br>Toronto ON M6R 2B2 | SCT |
|---|---|---|---|---|---|

**Established:** 01-SEP-95
**Plant Size (ft²):**
**Employment:**

**--Details--**
**Description:** Other Millwork
**SIC/NAICS Code:** 321919

---

| 305 | 1 of 3 | SSE/197.6 | 109.8 / 0.00 | 4 SEASON AUTOMOTIVE<br>2125 DUNDAS ST W<br>TORONTO ON M6R 1X1 | RST |
|---|---|---|---|---|---|

**Headcode:** 921430
**Headcode Desc:** Oil Changes & Lubrication Service
**Phone:** 4165323555
**List Name:**
**Description:**

---

| 305 | 2 of 3 | SSE/197.6 | 109.8 / 0.00 | 1407257 Ontario Corp<br>21252131 Dundas Street West Toronto M6R 1X1<br>CITY OF TORONTO<br>ON | EBR |
|---|---|---|---|---|---|

**EBR Registry No:** 011-3589
**Ministry Ref No:** 2333-8GWS9C
**Notice Type:** Instrument Decision
**Notice Stage:**
**Notice Date:** October 27, 2011
**Proposal Date:** May 19, 2011
**Year:** 2011
**Instrument Type:** (EPA s. 9) - Approval for discharge into the natural environment other than water (i.e. Air)
**Off Instrument Name:**

**Decision Posted:**
**Exception Posted:**
**Section:**
**Act 1:**
**Act 2:**
**Site Location Map:**

**Posted By:**
**Company Name:** 1407257 Ontario Corp
**Site Address:**
**Location Other:**
**Proponent Name:**
**Proponent Address:** 21252131 Dundas Street West, Toronto Ontario, Canada M6R 1X1
**Comment Period:**
**URL:**

**Site Location Details:**

21252131 Dundas Street West Toronto M6R 1X1 CITY OF TORONTO

---

| 305 | 3 of 3 | SSE/197.6 | 109.8 / 0.00 | 1407257 Ontario Corp.<br>2125-2131 Dundas St W<br>Toronto ON | CA |
|---|---|---|---|---|---|

**Certificate #:** 6588-8M3QJ9
**Application Year:** 2011
**Issue Date:** 10/25/2011
**Approval Type:** Air
**Status:** Approved
**Application Type:**
**Client Name:**
**Client Address:**
**Client City:**
**Client Postal Code:**
**Project Description:**
**Contaminants:**
**Emission Control:**

---

| 306 | 1 of 3 | ESE/198.2 | 109.8 / 0.00 | 158 STIRLING RD.<br>TORONTO ON | WWIS |
|---|---|---|---|---|---|

**Well ID:** 7322919
**Construction Date:**
**Primary Water Use:**
**Sec. Water Use:**
**Final Well Status:** 0
**Water Type:**
**Casing Material:**
**Audit No:** Z289908
**Tag:**
**Construction Method:**
**Elevation (m):**
**Elevation Reliability:**
**Depth to Bedrock:**
**Well Depth:**
**Overburden/Bedrock:**
**Pump Rate:**
**Static Water Level:**
**Flowing (Y/N):**
**Flow Rate:**
**Clear/Cloudy:**

**Data Entry Status:**
**Data Src:**
**Date Received:** 11/26/2018
**Selected Flag:** TRUE
**Abandonment Rec:**
**Contractor:** 7424
**Form Version:** 7
**Owner:**
**Street Name:** 158 STIRLING RD.
**County:** YORK AND TORONTO
**Municipality:** TORONTO CITY
**Site Info:**
**Lot:**
**Concession:**
**Concession Name:**
**Easting NAD83:**
**Northing NAD83:**
**Zone:**
**UTM Reliability:**

**PDF URL (Map):**

**Additional Detail(s) (Map)**

**Well Completed Date:** 2018/10/26

***Year Completed:*** 2018
***Depth (m):***
***Latitude:*** 43.6540258194079
***Longitude:*** -79.4457769667072
***Path:***

***Bore Hole Information***

***Bore Hole ID:*** 1007316298
***DP2BR:***
***Spatial Status:***
***Code OB:***
***Code OB Desc:***
***Open Hole:***
***Cluster Kind:***
***Date Completed:*** 26-Oct-2018 00:00:00
***Remarks:***
***Elevrc Desc:***
***Location Source Date:***
***Improvement Location Source:***
***Improvement Location Method:***
***Source Revision Comment:***
***Supplier Comment:***

***Elevation:***
***Elevrc:***
***Zone:*** 17
***East83:*** 625331.00
***North83:*** 4834621.00
***Org CS:*** UTM83
***UTMRC:*** 4
***UTMRC Desc:*** margin of error : 30 m - 100 m
***Location Method:*** wwr

***Overburden and Bedrock Materials Interval***

***Formation ID:*** 1007640909
***Layer:***
***Color:***
***General Color:***
***Mat1:***
***Most Common Material:***
***Mat2:***
***Mat2 Desc:***
***Mat3:***
***Mat3 Desc:***
***Formation Top Depth:***
***Formation End Depth:***
***Formation End Depth UOM:*** ft

***Annular Space/Abandonment Sealing Record***

***Plug ID:*** 1007640915
***Layer:*** 1
***Plug From:*** 0.0
***Plug To:*** 50.0
***Plug Depth UOM:*** ft

***Method of Construction & Well Use***

***Method Construction ID:*** 1007640914
***Method Construction Code:***
***Method Construction:***
***Other Method Construction:***

***Pipe Information***

***Pipe ID:*** 1007640908
***Casing No:*** 0

**Comment:**
**Alt Name:**

***Construction Record - Casing***

**Casing ID:** 1007640912
**Layer:**
**Material:**
**Open Hole or Material:**
**Depth From:**
**Depth To:**
**Casing Diameter:**
**Casing Diameter UOM:** inch
**Casing Depth UOM:** ft

***Construction Record - Screen***

**Screen ID:** 1007640913
**Layer:**
**Slot:**
**Screen Top Depth:**
**Screen End Depth:**
**Screen Material:**
**Screen Depth UOM:** ft
**Screen Diameter UOM:** inch
**Screen Diameter:**

***Water Details***

**Water ID:** 1007640911
**Layer:**
**Kind Code:**
**Kind:**
**Water Found Depth:**
**Water Found Depth UOM:** ft

***Hole Diameter***

**Hole ID:** 1007640910
**Diameter:**
**Depth From:**
**Depth To:**
**Hole Depth UOM:** ft
**Hole Diameter UOM:** inch

---

| 306 | 2 of 3 | ESE/198.2 | 109.8 / 0.00 | 158 STIRLING RD. TORONTO ON | WWIS |
|---|---|---|---|---|---|

| | | | |
|---|---|---|---|
| **Well ID:** | 7322920 | **Data Entry Status:** | |
| **Construction Date:** | | **Data Src:** | |
| **Primary Water Use:** | | **Date Received:** | 11/26/2018 |
| **Sec. Water Use:** | | **Selected Flag:** | TRUE |
| **Final Well Status:** | 0 | **Abandonment Rec:** | |
| **Water Type:** | | **Contractor:** | 7424 |
| **Casing Material:** | | **Form Version:** | 7 |
| **Audit No:** | Z289909 | **Owner:** | |
| **Tag:** | | **Street Name:** | 158 STIRLING RD. |
| **Construction Method:** | | **County:** | YORK AND TORONTO |
| **Elevation (m):** | | **Municipality:** | TORONTO CITY |
| **Elevation Reliability:** | | **Site Info:** | |
| **Depth to Bedrock:** | | **Lot:** | |
| **Well Depth:** | | **Concession:** | |

***Overburden/Bedrock:***
***Pump Rate:***
***Static Water Level:***
***Flowing (Y/N):***
***Flow Rate:***
***Clear/Cloudy:***

***Concession Name:***
***Easting NAD83:***
***Northing NAD83:***
***Zone:***
***UTM Reliability:***

***PDF URL (Map):***

***Additional Detail(s) (Map)***

***Well Completed Date:*** 2018/10/26
***Year Completed:*** 2018
***Depth (m):***
***Latitude:*** 43.6540258194079
***Longitude:*** -79.4457769667072
***Path:***

***Bore Hole Information***

***Bore Hole ID:*** 1007316301
***DP2BR:***
***Spatial Status:***
***Code OB:***
***Code OB Desc:***
***Open Hole:***
***Cluster Kind:***
***Date Completed:*** 26-Oct-2018 00:00:00
***Remarks:***
***Elevrc Desc:***
***Location Source Date:***
***Improvement Location Source:***
***Improvement Location Method:***
***Source Revision Comment:***
***Supplier Comment:***

***Elevation:***
***Elevrc:***
***Zone:*** 17
***East83:*** 625331.00
***North83:*** 4834621.00
***Org CS:*** UTM83
***UTMRC:*** 4
***UTMRC Desc:*** margin of error : 30 m - 100 m
***Location Method:*** wwr

***Overburden and Bedrock Materials Interval***

***Formation ID:*** 1007640920
***Layer:***
***Color:***
***General Color:***
***Mat1:***
***Most Common Material:***
***Mat2:***
***Mat2 Desc:***
***Mat3:***
***Mat3 Desc:***
***Formation Top Depth:***
***Formation End Depth:***
***Formation End Depth UOM:*** ft

***Annular Space/Abandonment Sealing Record***

***Plug ID:*** 1007640926
***Layer:*** 1
***Plug From:*** 0.0
***Plug To:*** 30.0
***Plug Depth UOM:*** ft

***Method of Construction & Well Use***

***Method Construction ID:*** 1007640925
***Method Construction Code:***
***Method Construction:***
***Other Method Construction:***

***Pipe Information***

***Pipe ID:*** 1007640919
***Casing No:*** 0
***Comment:***
***Alt Name:***

***Construction Record - Casing***

***Casing ID:*** 1007640923
***Layer:***
***Material:***
***Open Hole or Material:***
***Depth From:***
***Depth To:***
***Casing Diameter:***
***Casing Diameter UOM:*** inch
***Casing Depth UOM:*** ft

***Construction Record - Screen***

***Screen ID:*** 1007640924
***Layer:***
***Slot:***
***Screen Top Depth:***
***Screen End Depth:***
***Screen Material:***
***Screen Depth UOM:*** ft
***Screen Diameter UOM:*** inch
***Screen Diameter:***

***Water Details***

***Water ID:*** 1007640922
***Layer:***
***Kind Code:***
***Kind:***
***Water Found Depth:***
***Water Found Depth UOM:*** ft

***Hole Diameter***

***Hole ID:*** 1007640921
***Diameter:***
***Depth From:***
***Depth To:***
***Hole Depth UOM:*** ft
***Hole Diameter UOM:*** inch

| | | | | | |
|---|---|---|---|---|---|
| 306 | *3 of 3* | *ESE/198.2* | *109.8 / 0.00* | *158 STIRLING RD TORONTO ON* | *WWIS* |

***Well ID:*** 7322921 ***Data Entry Status:***

| | | | |
|---|---|---|---|
| ***Construction Date:*** | | ***Data Src:*** | |
| ***Primary Water Use:*** | | ***Date Received:*** | 11/26/2018 |
| ***Sec. Water Use:*** | | ***Selected Flag:*** | TRUE |
| ***Final Well Status:*** | 0 | ***Abandonment Rec:*** | |
| ***Water Type:*** | | ***Contractor:*** | 7424 |
| ***Casing Material:*** | | ***Form Version:*** | 7 |
| ***Audit No:*** | Z289910 | ***Owner:*** | |
| ***Tag:*** | | ***Street Name:*** | 158 STIRLING RD |
| ***Construction Method:*** | | ***County:*** | YORK AND TORONTO |
| ***Elevation (m):*** | | ***Municipality:*** | TORONTO CITY |
| ***Elevation Reliability:*** | | ***Site Info:*** | |
| ***Depth to Bedrock:*** | | ***Lot:*** | |
| ***Well Depth:*** | | ***Concession:*** | |
| ***Overburden/Bedrock:*** | | ***Concession Name:*** | |
| ***Pump Rate:*** | | ***Easting NAD83:*** | |
| ***Static Water Level:*** | | ***Northing NAD83:*** | |
| ***Flowing (Y/N):*** | | ***Zone:*** | |
| ***Flow Rate:*** | | ***UTM Reliability:*** | |
| ***Clear/Cloudy:*** | | | |

***PDF URL (Map):***

***Additional Detail(s) (Map)***

| | |
|---|---|
| ***Well Completed Date:*** | 2018/10/26 |
| ***Year Completed:*** | 2018 |
| ***Depth (m):*** | |
| ***Latitude:*** | 43.6540258194079 |
| ***Longitude:*** | -79.4457769667072 |
| ***Path:*** | |

***Bore Hole Information***

| | | | |
|---|---|---|---|
| ***Bore Hole ID:*** | 1007316304 | ***Elevation:*** | |
| ***DP2BR:*** | | ***Elevrc:*** | |
| ***Spatial Status:*** | | ***Zone:*** | 17 |
| ***Code OB:*** | | ***East83:*** | 625331.00 |
| ***Code OB Desc:*** | | ***North83:*** | 4834621.00 |
| ***Open Hole:*** | | ***Org CS:*** | UTM83 |
| ***Cluster Kind:*** | | ***UTMRC:*** | 4 |
| ***Date Completed:*** | 26-Oct-2018 00:00:00 | ***UTMRC Desc:*** | margin of error : 30 m - 100 m |
| ***Remarks:*** | | ***Location Method:*** | wwr |
| ***Elevrc Desc:*** | | | |
| ***Location Source Date:*** | | | |
| ***Improvement Location Source:*** | | | |
| ***Improvement Location Method:*** | | | |
| ***Source Revision Comment:*** | | | |
| ***Supplier Comment:*** | | | |

***Overburden and Bedrock Materials Interval***

| | |
|---|---|
| ***Formation ID:*** | 1007641676 |
| ***Layer:*** | |
| ***Color:*** | |
| ***General Color:*** | |
| ***Mat1:*** | |
| ***Most Common Material:*** | |
| ***Mat2:*** | |
| ***Mat2 Desc:*** | |
| ***Mat3:*** | |
| ***Mat3 Desc:*** | |
| ***Formation Top Depth:*** | |

***Formation End Depth:***
***Formation End Depth UOM:*** ft

***Annular Space/Abandonment Sealing Record***

***Plug ID:*** 1007641682
***Layer:*** 1
***Plug From:***
***Plug To:***
***Plug Depth UOM:*** ft

***Method of Construction & Well Use***

***Method Construction ID:*** 1007641681
***Method Construction Code:***
***Method Construction:***
***Other Method Construction:***

***Pipe Information***

***Pipe ID:*** 1007641675
***Casing No:*** 0
***Comment:***
***Alt Name:***

***Construction Record - Casing***

***Casing ID:*** 1007641679
***Layer:***
***Material:***
***Open Hole or Material:***
***Depth From:***
***Depth To:***
***Casing Diameter:***
***Casing Diameter UOM:*** inch
***Casing Depth UOM:*** ft

***Construction Record - Screen***

***Screen ID:*** 1007641680
***Layer:***
***Slot:***
***Screen Top Depth:***
***Screen End Depth:***
***Screen Material:***
***Screen Depth UOM:*** ft
***Screen Diameter UOM:*** inch
***Screen Diameter:***

***Water Details***

***Water ID:*** 1007641678
***Layer:***
***Kind Code:***
***Kind:***
***Water Found Depth:***
***Water Found Depth UOM:*** ft

| Map Key | Number of Records | Direction/ Distance (m) | Elev/Diff (m) | Site | DB |
|---|---|---|---|---|---|

***Hole Diameter***

| | |
|---|---|
| ***Hole ID:*** | 1007641677 |
| ***Diameter:*** | |
| ***Depth From:*** | |
| ***Depth To:*** | |
| ***Hole Depth UOM:*** | ft |
| ***Hole Diameter UOM:*** | inch |

---

**307** | ***1 of 55*** | ***E/198.4*** | ***109.8 / 0.00*** | ***MOLONEY ELECTRIC CORP.***
***213 STERLING RD.***
***TORONTO CITY ON M6R 2B4*** | ***CA***

| | |
|---|---|
| ***Certificate #:*** | 8-3151-89- |
| ***Application Year:*** | 89 |
| ***Issue Date:*** | 7/24/1989 |
| ***Approval Type:*** | Industrial air |
| ***Status:*** | Cancelled |
| ***Application Type:*** | |
| ***Client Name:*** | |
| ***Client Address:*** | |
| ***Client City:*** | |
| ***Client Postal Code:*** | |
| ***Project Description:*** | APPROVED IN REGION 8/300/093/89/896 |
| ***Contaminants:*** | |
| ***Emission Control:*** | |

---

**307** | ***2 of 55*** | ***E/198.4*** | ***109.8 / 0.00*** | ***MOLONEY ELECTRIC, DIV. OF HAMMOND MFG.***
***213 STERLING ROAD***
***TORONTO ON M6R 2B4*** | ***CA***

| | |
|---|---|
| ***Certificate #:*** | 8-3154-98- |
| ***Application Year:*** | 98 |
| ***Issue Date:*** | 6/10/1998 |
| ***Approval Type:*** | Industrial air |
| ***Status:*** | Approved |
| ***Application Type:*** | |
| ***Client Name:*** | |
| ***Client Address:*** | |
| ***Client City:*** | |
| ***Client Postal Code:*** | |
| ***Project Description:*** | 1) MINERAL & 1) WASTE OIL STORAGE TANK |
| ***Contaminants:*** | |
| ***Emission Control:*** | |

---

**307** | ***3 of 55*** | ***E/198.4*** | ***109.8 / 0.00*** | ***MOLONEY ELECTRIC CORP.***
***213 STERLING RD. TORONTO PLANT 213 STERLING ROAD***
***TORONTO CITY ON M6R 2B4*** | ***SPL***

| | | | |
|---|---|---|---|
| ***Ref No:*** | 105906 | ***Discharger Report:*** | |
| ***Site No:*** | | ***Material Group:*** | |
| ***Incident Dt:*** | 10/3/1994 | ***Health/Env Conseq:*** | |
| ***Year:*** | | ***Client Type:*** | |
| ***Incident Cause:*** | CONTAINER OVERFLOW | ***Sector Type:*** | |
| ***Incident Event:*** | | ***Agency Involved:*** | |
| ***Contaminant Code:*** | | ***Nearest Watercourse:*** | |
| ***Contaminant Name:*** | | ***Site Address:*** | |
| ***Contaminant Limit 1:*** | | ***Site District Office:*** | |
| ***Contam Limit Freq 1:*** | | ***Site Postal Code:*** | |
| ***Contaminant UN No 1:*** | | ***Site Region:*** | |

| | | | |
|---|---|---|---|
| **Environment Impact:** | POSSIBLE | **Site Municipality:** | 1106 |
| **Nature of Impact:** | Water course or lake | **Site Lot:** | |
| **Receiving Medium:** | LAND / WATER | **Site Conc:** | |
| **Receiving Env:** | | **Northing:** | |
| **MOE Response:** | | **Easting:** | WORKS DEPT. |
| **Dt MOE Arvl on Scn:** | | **Site Geo Ref Accu:** | |
| **MOE Reported Dt:** | 10/3/1994 | **Site Map Datum:** | |
| **Dt Document Closed:** | | **SAC Action Class:** | |
| **Incident Reason:** | ERROR | **Source Type:** | |
| **Site Name:** | | | |
| **Site County/District:** | | | |
| **Site Geo Ref Meth:** | | | |
| **Incident Summary:** | MOLONEY ELECTRIC- SMALL AMOUNT OF MINERAL OIL TO ROAD AND STORM SEWER. | | |
| **Contaminant Qty:** | | | |

| | | | | | |
|---|---|---|---|---|---|
| 307 | 4 of 55 | E/198.4 | 109.8 / 0.00 | **MOLONEY ELECTRIC CORP.**<br>**213 STERLING RD. TORONTO PLANT 213**<br>**STERLING ROAD**<br>**TORONTO CITY ON M6R 2B4** | SPL |

| | | | |
|---|---|---|---|
| **Ref No:** | 109856 | **Discharger Report:** | |
| **Site No:** | | **Material Group:** | |
| **Incident Dt:** | 2/6/1995 | **Health/Env Conseq:** | |
| **Year:** | | **Client Type:** | |
| **Incident Cause:** | CONTAINER OVERFLOW | **Sector Type:** | |
| **Incident Event:** | | **Agency Involved:** | |
| **Contaminant Code:** | | **Nearest Watercourse:** | |
| **Contaminant Name:** | | **Site Address:** | |
| **Contaminant Limit 1:** | | **Site District Office:** | |
| **Contam Limit Freq 1:** | | **Site Postal Code:** | |
| **Contaminant UN No 1:** | | **Site Region:** | |
| **Environment Impact:** | NOT ANTICIPATED | **Site Municipality:** | 1106 |
| **Nature of Impact:** | Other | **Site Lot:** | |
| **Receiving Medium:** | LAND | **Site Conc:** | |
| **Receiving Env:** | | **Northing:** | |
| **MOE Response:** | | **Easting:** | F.D. |
| **Dt MOE Arvl on Scn:** | | **Site Geo Ref Accu:** | |
| **MOE Reported Dt:** | 2/7/1995 | **Site Map Datum:** | |
| **Dt Document Closed:** | | **SAC Action Class:** | |
| **Incident Reason:** | UNKNOWN | **Source Type:** | |
| **Site Name:** | | | |
| **Site County/District:** | | | |
| **Site Geo Ref Meth:** | | | |
| **Incident Summary:** | MOLONEY ELECTRIC: SMALL AMOUNT OF MINERAL OIL TO GROUND,CLEANED UP BY F.D. | | |
| **Contaminant Qty:** | | | |

| | | | | | |
|---|---|---|---|---|---|
| 307 | 5 of 55 | E/198.4 | 109.8 / 0.00 | **MOLONEY ELECTRIC (DIV. OF HAMM**<br>**213 STERLING RD**<br>**TORONTO ON M6R 2B4** | SCT |

| | |
|---|---|
| **Established:** | 1908 |
| **Plant Size (ft²):** | 100000 |
| **Employment:** | 120 |

***--Details--***

| | |
|---|---|
| **Description:** | Power, Distribution and Specialty Transformers Manufacturing |
| **SIC/NAICS Code:** | 335311 |

| | | | | | |
|---|---|---|---|---|---|
| 307 | 6 of 55 | E/198.4 | 109.8 / 0.00 | **MOLONEY ELECTRIC** | NPCB |

| Map Key | Number of Records | Direction/ Distance (m) | Elev/Diff (m) | Site | DB |
|---|---|---|---|---|---|

***213 STERLING RD.***
***TORONTO ON M6R 2B4***

***Company Code:*** F0838
***Industry:***
***Site Status:***
***Transaction Date:*** 1/29/1996
***Inspection Date:***

***--Details--***
***Label:***
***Serial No.:***
***PCB Type/Code:*** Low 50 - 10,000 ppm
***Location:***
***Item/State:***
***No. of Items:***
***Manufacturer:***
***Status:*** Stored for Disposal
***Contents:*** 90720.00 KG

---

| 307 | 7 of 55 | E/198.4 | 109.8 / 0.00 | MOLONEY ELECTRIC CORP.<br>213 STERLING ROAD TORONTO PLANT 213 STERLING ROAD<br>TORONTO CITY ON M6R 2B4 | SPL |
|---|---|---|---|---|---|

***Ref No:*** 83062
***Site No:***
***Incident Dt:*** 3/21/1993
***Year:***
***Incident Cause:*** VALVE/FITTING LEAK OR FAILURE
***Incident Event:***
***Contaminant Code:***
***Contaminant Name:***
***Contaminant Limit 1:***
***Contam Limit Freq 1:***
***Contaminant UN No 1:***
***Environment Impact:*** POSSIBLE
***Nature of Impact:*** Soil contamination
***Receiving Medium:*** LAND
***Receiving Env:***
***MOE Response:***
***Dt MOE Arvl on Scn:***
***MOE Reported Dt:*** 3/24/1993
***Dt Document Closed:***
***Incident Reason:*** UNKNOWN
***Site Name:***
***Site County/District:***
***Site Geo Ref Meth:***
***Incident Summary:*** MOLONEY ELECTRIC-1.3 M3 TRANSFORMER OIL(<2 PPM) TO GROUND,CLEANUP ONGOING
***Contaminant Qty:***

***Discharger Report:***
***Material Group:***
***Health/Env Conseq:***
***Client Type:***
***Sector Type:***
***Agency Involved:***
***Nearest Watercourse:***
***Site Address:***
***Site District Office:***
***Site Postal Code:***
***Site Region:***
***Site Municipality:*** 01106
***Site Lot:***
***Site Conc:***
***Northing:***
***Easting:*** CITY WORKS.
***Site Geo Ref Accu:***
***Site Map Datum:***
***SAC Action Class:***
***Source Type:***

---

| 307 | 8 of 55 | E/198.4 | 109.8 / 0.00 | Moloney Electric Inc.<br>213 Sterling Rd<br>Toronto ON M6R 2B4 | SCT |
|---|---|---|---|---|---|

***Established:*** 1908
***Plant Size (ft²):*** 100000
***Employment:***

***--Details--***
***Description:*** Power, Distribution and Specialty Transformers Manufacturing

| Map Key | Number of Records | Direction/ Distance (m) | Elev/Diff (m) | Site | DB |
|---|---|---|---|---|---|

**SIC/NAICS Code:** 335311

---

**307** | **9 of 55** | **E/198.4** | **109.8 / 0.00** | **MOLONEY ELECTRIC, DIV. OF HAMMOND MFG.**
**213 STERLING ROAD**
**TORONTO CITY ON M6R 2B4** | **CA**

| | |
|---|---|
| **Certificate #:** | 4-0119-96- |
| **Application Year:** | 96 |
| **Issue Date:** | 10/24/1996 |
| **Approval Type:** | Industrial wastewater |
| **Status:** | Cancelled |
| **Application Type:** | |
| **Client Name:** | |
| **Client Address:** | |
| **Client City:** | |
| **Client Postal Code:** | |
| **Project Description:** | PARTICULATE FILTER, OIL/WATER SEPARATOR |
| **Contaminants:** | |
| **Emission Control:** | |

---

**307** | **10 of 55** | **E/198.4** | **109.8 / 0.00** | **MOLONEY ELECTRIC, DIV. OF HAMMOND MFG.**
**213 STERLING ROAD**
**TORONTO CITY ON M6R 2B4** | **CA**

| | |
|---|---|
| **Certificate #:** | 8-3030-97- |
| **Application Year:** | 97 |
| **Issue Date:** | 3/27/1997 |
| **Approval Type:** | Industrial air |
| **Status:** | Approved |
| **Application Type:** | |
| **Client Name:** | |
| **Client Address:** | |
| **Client City:** | |
| **Client Postal Code:** | |
| **Project Description:** | VENTS FOR OIL REC./G-WATER TREATMENT SYS |
| **Contaminants:** | Smoke |
| **Emission Control:** | No Controls |

---

**307** | **11 of 55** | **E/198.4** | **109.8 / 0.00** | **MOLONEY ELECTRIC CORP.**
**TORONTO PLANT 213 STERLING ROAD**
**TORONTO CITY ON M6R 2B4** | **SPL**

| | | | |
|---|---|---|---|
| **Ref No:** | 122446 | **Discharger Report:** | |
| **Site No:** | | **Material Group:** | |
| **Incident Dt:** | 1/12/1996 | **Health/Env Conseq:** | |
| **Year:** | | **Client Type:** | |
| **Incident Cause:** | CONTAINER OVERFLOW | **Sector Type:** | |
| **Incident Event:** | | **Agency Involved:** | |
| **Contaminant Code:** | | **Nearest Watercourse:** | |
| **Contaminant Name:** | | **Site Address:** | |
| **Contaminant Limit 1:** | | **Site District Office:** | |
| **Contam Limit Freq 1:** | | **Site Postal Code:** | |
| **Contaminant UN No 1:** | | **Site Region:** | |
| **Environment Impact:** | POSSIBLE | **Site Municipality:** | 01106 |
| **Nature of Impact:** | Water course or lake | **Site Lot:** | |
| **Receiving Medium:** | LAND / WATER | **Site Conc:** | |
| **Receiving Env:** | | **Northing:** | |
| **MOE Response:** | | **Easting:** | |
| **Dt MOE Arvl on Scn:** | | **Site Geo Ref Accu:** | |
| **MOE Reported Dt:** | 1/12/1996 | **Site Map Datum:** | |

| Map Key | Number of Records | Direction/ Distance (m) | Elev/Diff (m) | Site | DB |
|---|---|---|---|---|---|

| | | | |
|---|---|---|---|
| **Dt Document Closed:** | | **SAC Action Class:** | |
| **Incident Reason:** | EQUIPMENT FAILURE | **Source Type:** | |
| **Site Name:** | | | |
| **Site County/District:** | | | |
| **Site Geo Ref Meth:** | | | |
| **Incident Summary:** | MOLONEY ELECTRIC: 350L MINERAL OIL TO PLANTFLOOR, ROAD, SEWER. | | |
| **Contaminant Qty:** | | | |

| | | | | | |
|---|---|---|---|---|---|
| 307 | 12 of 55 | E/198.4 | 109.8 / 0.00 | **MOLONEY ELECTRIC CORP.**<br>**213 STERLING RD. TORONTO PLANT 213 STERLING ROAD**<br>**TORONTO CITY ON M6R 2B4** | SPL |

| | | | |
|---|---|---|---|
| **Ref No:** | 142917 | **Discharger Report:** | |
| **Site No:** | | **Material Group:** | |
| **Incident Dt:** | // | **Health/Env Conseq:** | |
| **Year:** | | **Client Type:** | |
| **Incident Cause:** | UNDERGROUND TANK LEAK | **Sector Type:** | |
| **Incident Event:** | | **Agency Involved:** | |
| **Contaminant Code:** | | **Nearest Watercourse:** | |
| **Contaminant Name:** | | **Site Address:** | |
| **Contaminant Limit 1:** | | **Site District Office:** | |
| **Contam Limit Freq 1:** | | **Site Postal Code:** | |
| **Contaminant UN No 1:** | | **Site Region:** | |
| **Environment Impact:** | CONFIRMED | **Site Municipality:** | 01106 |
| **Nature of Impact:** | Soil contamination | **Site Lot:** | |
| **Receiving Medium:** | LAND | **Site Conc:** | |
| **Receiving Env:** | | **Northing:** | |
| **MOE Response:** | | **Easting:** | |
| **Dt MOE Arvl on Scn:** | | **Site Geo Ref Accu:** | |
| **MOE Reported Dt:** | 7/2/1997 | **Site Map Datum:** | |
| **Dt Document Closed:** | | **SAC Action Class:** | |
| **Incident Reason:** | CORROSION | **Source Type:** | |
| **Site Name:** | | | |
| **Site County/District:** | | | |
| **Site Geo Ref Meth:** | | | |
| **Incident Summary:** | MOLONEY ELECTRIC- 20000 L OF NEW MINERAL OIL TO GROUND FROM TANK. | | |
| **Contaminant Qty:** | | | |

| | | | | | |
|---|---|---|---|---|---|
| 307 | 13 of 55 | E/198.4 | 109.8 / 0.00 | **MOLONEY ELECTRIC**<br>**213 STERLING RD. STERLING RD.**<br>**TORONTO ON M6R 2B4** | NPCB |

| | |
|---|---|
| **Company Code:** | F0771 |
| **Industry:** | |
| **Site Status:** | |
| **Transaction Date:** | |
| **Inspection Date:** | |

***--Details--***

| | |
|---|---|
| **Label:** | |
| **Serial No.:** | |
| **PCB Type/Code:** | |
| **Location:** | |
| **Item/State:** | |
| **No. of Items:** | |
| **Manufacturer:** | |
| **Status:** | In-Storage |
| **Contents:** | |

| Map Key | Number of Records | Direction/ Distance (m) | Elev/Diff (m) | Site | DB |
|---|---|---|---|---|---|
| 307 | 14 of 55 | E/198.4 | 109.8 / 0.00 | **Moloney Electric Inc.**<br>**213 Sterling Rd**<br>**Toronto ON M6R 2B4** | SCT |

**Established:** 7/1/1908
**Plant Size (ft²):** 100000
**Employment:**

**--Details--**
**Description:** Power, Distribution and Specialty Transformers Manufacturing
**SIC/NAICS Code:** 335311

---

| Map Key | Number of Records | Direction/ Distance (m) | Elev/Diff (m) | Site | DB |
|---|---|---|---|---|---|
| 307 | 15 of 55 | E/198.4 | 109.8 / 0.00 | **213 sterling Rd.**<br>**Toronto ON M6R 2B4** | CA |

**Certificate #:** 1686-4GLRLL
**Application Year:** 00
**Issue Date:** 2/21/00
**Approval Type:** Industrial air
**Status:** Approved
**Application Type:** Amended CofA
**Client Name:** Moloney Electric A Division of Hammond Manufacturing Holdings Limited
**Client Address:** 213 sterling Rd.
**Client City:** Toronto
**Client Postal Code:**
**Project Description:** This proposal is for two vents for a dual phase vapour extraction system. This dual-phase extraction technology uses a high vacuum system to remove contaminated groundwater and soil vapour. Fluid/vapour is extracted from the wells, into and oil water separator and the vapour is then drawn into a carbon treatment unit. This system will replace the existing oil recovery and groundwater treatment system which has previously been approved.
**Contaminants:**
**Emission Control:**

---

| Map Key | Number of Records | Direction/ Distance (m) | Elev/Diff (m) | Site | DB |
|---|---|---|---|---|---|
| 307 | 16 of 55 | E/198.4 | 109.8 / 0.00 | **Hammond Mfg.**<br>**213 STERLING ROAD, TORONTO CITY Toronto ON** | EBR |

**EBR Registry No:** IA7E0075
**Ministry Ref No:** 8303097 19970117
**Notice Type:** Instrument Decision
**Notice Stage:**
**Notice Date:** April 01, 1997
**Proposal Date:** January 27, 1997
**Year:** 1997
**Decision Posted:**
**Exception Posted:**
**Section:**
**Act 1:**
**Act 2:**
**Site Location Map:**
**Instrument Type:** (EPA s. 9) - Approval for discharge into the natural environment other than water (i.e. Air)
**Off Instrument Name:**
**Posted By:**
**Company Name:** Hammond Mfg.
**Site Address:**
**Location Other:**
**Proponent Name:**
**Proponent Address:** Moloney Electric, 213 Sterling Road, Toronto Ontario, M6R 2B4
**Comment Period:**
**URL:**

**Site Location Details:**

213 STERLING ROAD, TORONTO CITY Toronto

| Map Key | Number of Records | Direction/ Distance (m) | Elev/Diff (m) | Site | DB |
|---|---|---|---|---|---|
| 307 | 17 of 55 | E/198.4 | 109.8 / 0.00 | **Moloney Electric A Division of Hammond Manufacturing Holdings Limited**<br>**213 sterling Rd. Toronto Ontario Toronto ON** | EBR |

| | | | |
|---|---|---|---|
| **EBR Registry No:** | IA9E1405 | **Decision Posted:** | |
| **Ministry Ref No:** | 2116-4ESN6Y | **Exception Posted:** | |
| **Notice Type:** | Instrument Decision | **Section:** | |
| **Notice Stage:** | | **Act 1:** | |
| **Notice Date:** | September 13, 2001 | **Act 2:** | |
| **Proposal Date:** | December 21, 1999 | **Site Location Map:** | |
| **Year:** | 1999 | | |

**Instrument Type:** (EPA s. 9) - Approval for discharge into the natural environment other than water (i.e. Air)
**Off Instrument Name:**
**Posted By:**
**Company Name:** Moloney Electric A Division of Hammond Manufacturing Holdings Limited
**Site Address:**
**Location Other:**
**Proponent Name:**
**Proponent Address:** 213 sterling Rd., Toronto Ontario, M6R 2B4
**Comment Period:**
**URL:**

**Site Location Details:**

213 sterling Rd. Toronto Ontario Toronto

---

| Map Key | Number of Records | Direction/ Distance (m) | Elev/Diff (m) | Site | DB |
|---|---|---|---|---|---|
| 307 | 18 of 55 | E/198.4 | 109.8 / 0.00 | **213 Sterling Rd**<br>**Toronto ON M6R 2B4** | EHS |

| | | | |
|---|---|---|---|
| **Order No:** | 20011120035 | **Nearest Intersection:** | |
| **Status:** | C | **Municipality:** | |
| **Report Type:** | Complete Report | **Client Prov/State:** | ON |
| **Report Date:** | 11/29/01 | **Search Radius (km):** | 0.35 |
| **Date Received:** | 11/20/01 | **X:** | -79.445432 |
| **Previous Site Name:** | | **Y:** | 43.655276 |
| **Lot/Building Size:** | | | |
| **Additional Info Ordered:** | | | |

---

| Map Key | Number of Records | Direction/ Distance (m) | Elev/Diff (m) | Site | DB |
|---|---|---|---|---|---|
| 307 | 19 of 55 | E/198.4 | 109.8 / 0.00 | **Moloney Electric Inc.**<br>**213 sterling Rd. Toronto Ontario Toronto ON** | EBR |

| | | | |
|---|---|---|---|
| **EBR Registry No:** | IA02E1314 | **Decision Posted:** | |
| **Ministry Ref No:** | 0506-5F6QQG | **Exception Posted:** | |
| **Notice Type:** | Instrument Decision | **Section:** | |
| **Notice Stage:** | | **Act 1:** | |
| **Notice Date:** | April 07, 2003 | **Act 2:** | |
| **Proposal Date:** | October 23, 2002 | **Site Location Map:** | |
| **Year:** | 2002 | | |

**Instrument Type:** (EPA s. 9) - Approval for discharge into the natural environment other than water (i.e. Air)
**Off Instrument Name:**
**Posted By:**
**Company Name:** Moloney Electric Inc.
**Site Address:**
**Location Other:**
**Proponent Name:**
**Proponent Address:** 213 Sterling Road, Toronto Ontario, M6R 2B4
**Comment Period:**
**URL:**

***Site Location Details:***

213 sterling Rd. Toronto Ontario Toronto

---

**307** | ***20 of 55*** | ***E/198.4*** | ***109.8 / 0.00*** | ***213 Sterling Toronto ON M6R 2B4*** | ***EHS***

| | | | |
|---|---|---|---|
| ***Order No:*** | 20030408003 | ***Nearest Intersection:*** | |
| ***Status:*** | C | ***Municipality:*** | |
| ***Report Type:*** | Complete Report | ***Client Prov/State:*** | ON |
| ***Report Date:*** | 4/16/03 | ***Search Radius (km):*** | 0.25 |
| ***Date Received:*** | 4/8/03 | ***X:*** | -79.445775 |
| ***Previous Site Name:*** | | ***Y:*** | 43.655237 |
| ***Lot/Building Size:*** | | | |
| ***Additional Info Ordered:*** | | | |

---

**307** | ***21 of 55*** | ***E/198.4*** | ***109.8 / 0.00*** | ***MOLONEY ELECTRIC 213 STERLING RD. TORONTO FAX-535-1384 ON M6R 2B4*** | ***OPCB***

***Year:*** 1998
***Site Number:*** 30190A014
***Name Owner:***
***Additional Site Information:***

***--Details--***
***Quantity:*** 1.00
***Address Site:***
***Description:*** Number of Drums of Other Material with High Level PCBs (>1000 ppm)

***Quantity:*** 150.00
***Address Site:***
***Description:*** Calculated Weight (Kg) of Drums of Other Material with High Level PCBs (>1000 ppm) kg

***Quantity:*** 668000.00
***Address Site:***
***Description:*** Weight of Other Material Not in Drums with High Level PCBs (>1000 ppm) kg

***Quantity:*** 9400.00
***Address Site:***
***Description:*** Weight of Bulk Liquid with Low Level PCBs (< 1000 ppm) kg

---

**307** | ***22 of 55*** | ***E/198.4*** | ***109.8 / 0.00*** | ***MOLONEY ELECTRIC 213 STERLING RD. TORONTO FAX-535-1384 ON M6R 2B4*** | ***OPCB***

***Year:*** 1999
***Site Number:*** 30190A014
***Name Owner:***
***Additional Site Information:***

***--Details--***
***Quantity:*** 10.00
***Address Site:***
***Description:*** Number of Drums of Other Material with Low Level PCBs (< 1000 ppm) kg

***Quantity:*** 1500.00
***Address Site:***

**Description:** Calculated Weight of Drums of Other Material with Low Level PCBs (< 1000 ppm) kg

**Quantity:** 324.00
**Address Site:**
**Description:** Number of Capacitors with High Level PCBs (>1000 ppm)

**Quantity:** 668000.00
**Address Site:**
**Description:** Weight of Other Material Not in Drums with High Level PCBs (>1000 ppm) kg

**Quantity:** 5535.00
**Address Site:**
**Description:** Weight of Bulk Liquid with Low Level PCBs (< 1000 ppm) kg

---

| 307 | 23 of 55 | E/198.4 | 109.8 / 0.00 | MOLONEY ELECTRIC<br>213 STERLING RD.<br>TORONTO FAX-535-1384 ON M6R 2B4 | OPCB |
|---|---|---|---|---|---|

**Year:** 2000
**Site Number:** 30190A014
**Name Owner:**
**Additional Site Information:**

**--Details--**
**Quantity:** 5535.00
**Address Site:**
**Description:** Weight of Bulk Liquid with Low Level PCBs (< 1000 ppm) kg

**Quantity:** 324.00
**Address Site:**
**Description:** Number of Capacitors with High Level PCBs (>1000 ppm)

**Quantity:** 10.00
**Address Site:**
**Description:** Number of Drums of Other Material with Low Level PCBs (< 1000 ppm) kg

**Quantity:** 1500.00
**Address Site:**
**Description:** Calculated Weight of Drums of Other Material with Low Level PCBs (< 1000 ppm) kg

**Quantity:** 668000.00
**Address Site:**
**Description:** Weight of Other Material Not in Drums with High Level PCBs (>1000 ppm) kg

---

| 307 | 24 of 55 | E/198.4 | 109.8 / 0.00 | MOLONEY ELECTRIC<br>213 STERLING RD.<br>TORONTO FAX-535-1384 ON M6R 2B4 | OPCB |
|---|---|---|---|---|---|

**Year:** 2003
**Site Number:** 30190A014
**Name Owner:**
**Additional Site Information:**

**--Details--**
**Quantity:** 1500.00
**Address Site:**
**Description:** Calculated Weight of Drums of Other Material with Low Level PCBs (< 1000 ppm) kg

**Quantity:** 324.00
**Address Site:**
**Description:** Number of Capacitors with High Level PCBs (>1000 ppm)

**Quantity:** 668000.00
**Address Site:**
**Description:** Weight of Other Material Not in Drums with High Level PCBs (>1000 ppm) kg

**Quantity:** 5535.00
**Address Site:**
**Description:** Weight of Bulk Liquid with Low Level PCBs (< 1000 ppm) kg

**Quantity:** 10.00
**Address Site:**
**Description:** Number of Drums of Other Material with Low Level PCBs (< 1000 ppm) kg

---

| 307 | 25 of 55 | E/198.4 | 109.8 / 0.00 | MOLONEY ELECTRIC<br>213 STERLING RD.<br>TORONTO ON M6R 2B4 | OPCB |
|---|---|---|---|---|---|

**Year:** 1995
**Site Number:** 30190A014
**Name Owner:**
**Additional Site Information:**

**--Details--**
**Quantity:** 1.00
**Address Site:**
**Description:** Number of Drums of Other Material with High Level PCBs (>1000 ppm)

**Quantity:** 150.00
**Address Site:**
**Description:** Weight of Drums of Other Material with High Level PCBs (>1000 ppm) kg

**Quantity:** 668000.00
**Address Site:**
**Description:** Weight of Other Material Not in Drums with High Level PCBs (>1000 ppm) kg

**Quantity:** 8460.00
**Address Site:**
**Description:** Weight of Bulk Liquid with Low Level PCBs (< 1000 ppm) kg

---

| 307 | 26 of 55 | E/198.4 | 109.8 / 0.00 | MOLONEY ELECTRIC CORP.<br>213 STERLING RD.<br>TORONTO ON M6R 2B4 | GEN |
|---|---|---|---|---|---|

**Generator No:** ON0732000
**SIC Code:** 3371
**SIC Description:** ELECT. TRANSFORMER
**Approval Years:** 86,87,88,89,90
**PO Box No:**
**Country:**

**Status:**
**Co Admin:**
**Choice of Contact:**
**Phone No Admin:**
**Contam. Facility:**
**MHSW Facility:**

**Detail(s)**

**Waste Class:** 145
**Waste Class Desc:** PAINT/PIGMENT/COATING RESIDUES

**Waste Class:** 213
**Waste Class Desc:** PETROLEUM DISTILLATES

**Waste Class:** 251
**Waste Class Desc:** OIL SKIMMINGS & SLUDGES

| Map Key | Number of Records | Direction/ Distance (m) | Elev/Diff (m) | Site | DB |
|---|---|---|---|---|---|
| 307 | 27 of 55 | E/198.4 | 109.8 / 0.00 | MOLONEY ELECTRIC LTD. 27-254<br>213 STERLING ROAD<br>TORONTO ON M6R 2B4 | GEN |

**Generator No:** ON0732000
**SIC Code:** 3371
**SIC Description:** ELECT. TRANSFORMER
**Approval Years:** 92,93,95,96,97,98
**PO Box No:**
**Country:**

**Status:**
**Co Admin:**
**Choice of Contact:**
**Phone No Admin:**
**Contam. Facility:**
**MHSW Facility:**

**Detail(s)**

**Waste Class:** 122
**Waste Class Desc:** ALKALINE WASTES - OTHER METALS

**Waste Class:** 145
**Waste Class Desc:** PAINT/PIGMENT/COATING RESIDUES

**Waste Class:** 213
**Waste Class Desc:** PETROLEUM DISTILLATES

**Waste Class:** 243
**Waste Class Desc:** PCB'S

**Waste Class:** 251
**Waste Class Desc:** OIL SKIMMINGS & SLUDGES

| | | | | | |
|---|---|---|---|---|---|
| 307 | 28 of 55 | E/198.4 | 109.8 / 0.00 | MOLONEY ELECTRIC 27-254<br>213 STERLING ROAD<br>TORONTO ON M6R 2B4 | GEN |

**Generator No:** ON0732000
**SIC Code:** 3371
**SIC Description:** ELECT. TRANSFORMER
**Approval Years:** 94
**PO Box No:**
**Country:**

**Status:**
**Co Admin:**
**Choice of Contact:**
**Phone No Admin:**
**Contam. Facility:**
**MHSW Facility:**

**Detail(s)**

**Waste Class:** 122
**Waste Class Desc:** ALKALINE WASTES - OTHER METALS

**Waste Class:** 145
**Waste Class Desc:** PAINT/PIGMENT/COATING RESIDUES

**Waste Class:** 213
**Waste Class Desc:** PETROLEUM DISTILLATES

**Waste Class:** 251
**Waste Class Desc:** OIL SKIMMINGS & SLUDGES

| | | | | | |
|---|---|---|---|---|---|
| 307 | 29 of 55 | E/198.4 | 109.8 / 0.00 | MOLONEY ELECTRIC LTD.<br>213 STERLING ROAD<br>TORONTO ON M6R 2B4 | GEN |

**Generator No:** ON0732000
**SIC Code:** 3371
**SIC Description:** ELECT. TRANSFORMER
**Approval Years:** 99,00,01,02,03,04,05,06
**PO Box No:**

**Status:**
**Co Admin:**
**Choice of Contact:**
**Phone No Admin:**
**Contam. Facility:**

**Country:** **MHSW Facility:**

**Detail(s)**

**Waste Class:** 122
**Waste Class Desc:** ALKALINE WASTES - OTHER METALS

**Waste Class:** 212
**Waste Class Desc:** ALIPHATIC SOLVENTS

**Waste Class:** 252
**Waste Class Desc:** WASTE OILS & LUBRICANTS

**Waste Class:** 145
**Waste Class Desc:** PAINT/PIGMENT/COATING RESIDUES

**Waste Class:** 213
**Waste Class Desc:** PETROLEUM DISTILLATES

**Waste Class:** 243
**Waste Class Desc:** PCB'S

**Waste Class:** 251
**Waste Class Desc:** OIL SKIMMINGS & SLUDGES

---

| 307 | 30 of 55 | E/198.4 | 109.8 / 0.00 | MALONEY ELECTRIC<br>213 STERLING ROAD<br>TORONTO ON M6R 2B4 | GEN |
|---|---|---|---|---|---|

**Generator No:** ON1344600
**SIC Code:** 4911
**SIC Description:** ELECT. POWER SYS.
**Approval Years:** 90
**PO Box No:**
**Country:**

**Status:**
**Co Admin:**
**Choice of Contact:**
**Phone No Admin:**
**Contam. Facility:**
**MHSW Facility:**

---

| 307 | 31 of 55 | E/198.4 | 109.8 / 0.00 | MALONEY (SEE & USE ON0732000) 26-409<br>213 STERLING ROAD<br>TORONTO ON M6R 2B4 | GEN |
|---|---|---|---|---|---|

**Generator No:** ON1344600
**SIC Code:** 4911
**SIC Description:** ELECT. POWER SYS.
**Approval Years:** 92,93,96,97,98
**PO Box No:**
**Country:**

**Status:**
**Co Admin:**
**Choice of Contact:**
**Phone No Admin:**
**Contam. Facility:**
**MHSW Facility:**

**Detail(s)**

**Waste Class:** 243
**Waste Class Desc:** PCB'S

---

| 307 | 32 of 55 | E/198.4 | 109.8 / 0.00 | MALONEY ELECTRIC 26-409<br>213 STERLING ROAD<br>TORONTO ON M6R 2B4 | GEN |
|---|---|---|---|---|---|

**Generator No:** ON1344600
**SIC Code:** 4911
**SIC Description:** ELECT. POWER SYS.
**Approval Years:** 94,95
**PO Box No:**
**Country:**

**Status:**
**Co Admin:**
**Choice of Contact:**
**Phone No Admin:**
**Contam. Facility:**
**MHSW Facility:**

***Detail(s)***

***Waste Class:*** 243
***Waste Class Desc:*** PCB'S

---

**307** | ***33 of 55*** | ***E/198.4*** | ***109.8 / 0.00*** | ***MOLONEY ELECTRIC***
***213 STERLING RD.***
***TORONTO ON M6R 2B4*** | ***NPCB***

***Company Code:*** F0785
***Industry:*** Undefined
***Site Status:*** Stored for Disposal
***Transaction Date:*** 12/30/1995
***Inspection Date:***

***--Details--***
***Label:***
***Serial No.:***
***PCB Type/Code:*** Mineral Oil/Unknown
***Location:***
***Item/State:***
***No. of Items:***
***Manufacturer:***
***Status:*** Stored for disposal
***Contents:***

***Label:***
***Serial No.:***
***PCB Type/Code:*** Other Waste/High
***Location:***
***Item/State:***
***No. of Items:***
***Manufacturer:***
***Status:*** Stored for disposal
***Contents:***

---

**307** | ***34 of 55*** | ***E/198.4*** | ***109.8 / 0.00*** | ***MALONEY ELECTRIC INC***
***213 STERLING ROAD***
***TORONTO ON M6R 2B4*** | ***GEN***

***Generator No:*** ON1344600
***SIC Code:*** 339990
***SIC Description:*** All Other Miscellaneous Manufacturing
***Approval Years:*** 04
***PO Box No:***
***Country:***

***Status:***
***Co Admin:***
***Choice of Contact:***
***Phone No Admin:***
***Contam. Facility:***
***MHSW Facility:***

---

**307** | ***35 of 55*** | ***E/198.4*** | ***109.8 / 0.00*** | ***MOLONEY ELECTRIC***
***213 STERLING RD.***
***TORONTO FAX-535-1384 ON M6R 2B4*** | ***OPCB***

***Year:*** 2004
***Site Number:*** 30190A014
***Name Owner:***
***Additional Site Information:***

***--Details--***
***Quantity:*** 5535
***Address Site:***

**Description:** Weight of Bulk Liquid with Low Level PCBs (< 1000 ppm) kg

**Quantity:** 10
**Address Site:**
**Description:** Number of Drums of Other Material with Low Level PCBs (< 1000 ppm) kg

**Quantity:** 1500
**Address Site:**
**Description:** Calculated Weight of Drums of Other Material with Low Level PCBs (< 1000 ppm) kg

**Quantity:** 324
**Address Site:**
**Description:** Number of Capacitors with High Level PCBs (>1000 ppm)

**Quantity:** 668000
**Address Site:**
**Description:** Weight of Other Material Not in Drums with High Level PCBs (>1000 ppm) kg

---

| 307 | 36 of 55 | E/198.4 | 109.8 / 0.00 | **Moloney Electric Inc.**<br>**213 sterling Rd. Toronto Ontario Toronto ON** | EBR |
|---|---|---|---|---|---|

| | | | |
|---|---|---|---|
| **EBR Registry No:** | IA05E1008 | **Decision Posted:** | |
| **Ministry Ref No:** | 1864-6D8NEE | **Exception Posted:** | |
| **Notice Type:** | Instrument Decision | **Section:** | |
| **Notice Stage:** | | **Act 1:** | |
| **Notice Date:** | November 02, 2006 | **Act 2:** | |
| **Proposal Date:** | June 27, 2005 | **Site Location Map:** | |
| **Year:** | 2005 | | |

**Instrument Type:** (EPA s. 9) - Approval for discharge into the natural environment other than water (i.e. Air)
**Off Instrument Name:**
**Posted By:**
**Company Name:** Moloney Electric Inc.
**Site Address:**
**Location Other:**
**Proponent Name:**
**Proponent Address:** 213 Sterling Road, Toronto Ontario, M6R 2B4
**Comment Period:**
**URL:**

**Site Location Details:**

213 sterling Rd. Toronto Ontario Toronto

---

| 307 | 37 of 55 | E/198.4 | 109.8 / 0.00 | **Moloney Electric Inc.**<br>**213 Sterling Road**<br>**Toronto ON M6R 2B2** | SPL |
|---|---|---|---|---|---|

| | | | |
|---|---|---|---|
| **Ref No:** | 0241-6C4QTG | **Discharger Report:** | 0 |
| **Site No:** | | **Material Group:** | Oil |
| **Incident Dt:** | 5/5/2005 | **Health/Env Conseq:** | |
| **Year:** | | **Client Type:** | |
| **Incident Cause:** | Overflow (Tanks Lagoons) | **Sector Type:** | Transformer |
| **Incident Event:** | | **Agency Involved:** | |
| **Contaminant Code:** | | **Nearest Watercourse:** | |
| **Contaminant Name:** | TRANSFORMER OIL (N.O.S.) | **Site Address:** | |
| **Contaminant Limit 1:** | | **Site District Office:** | Toronto |
| **Contam Limit Freq 1:** | | **Site Postal Code:** | |
| **Contaminant UN No 1:** | | **Site Region:** | |
| **Environment Impact:** | Possible | **Site Municipality:** | Toronto |
| **Nature of Impact:** | Soil Contamination | **Site Lot:** | |

| | | | |
|---|---|---|---|
| **Receiving Medium:** | Land | **Site Conc:** | |
| **Receiving Env:** | | **Northing:** | 4834772 |
| **MOE Response:** | | **Easting:** | 625291 |
| **Dt MOE Arvl on Scn:** | | **Site Geo Ref Accu:** | |
| **MOE Reported Dt:** | 5/5/2005 | **Site Map Datum:** | |
| **Dt Document Closed:** | | **SAC Action Class:** | Spill to Land |
| **Incident Reason:** | Error- Operator error | **Source Type:** | |
| **Site Name:** | Moloney Electric Inc. | | |
| **Site County/District:** | | | |
| **Site Geo Ref Meth:** | | | |
| **Incident Summary:** | Moloney Electric, 400-500 L non-PCB transf. oil | | |
| **Contaminant Qty:** | | | |

---

**307** | **38 of 55** | **E/198.4** | **109.8 / 0.00** | **213 STERLING ROAD (BLOOR AND DUNDAS) <UNOFFICIAL> Toronto ON M6R 2B4** | **SPL**

| | | | |
|---|---|---|---|
| **Ref No:** | 8811-6VJK3G | **Discharger Report:** | |
| **Site No:** | | **Material Group:** | Oils |
| **Incident Dt:** | 11/13/2006 | **Health/Env Conseq:** | |
| **Year:** | | **Client Type:** | |
| **Incident Cause:** | | **Sector Type:** | Transformer |
| **Incident Event:** | | **Agency Involved:** | |
| **Contaminant Code:** | 15 | **Nearest Watercourse:** | |
| **Contaminant Name:** | TRANSFORMER OIL (N.O.S.) | **Site Address:** | |
| **Contaminant Limit 1:** | | **Site District Office:** | Toronto - District |
| **Contam Limit Freq 1:** | | **Site Postal Code:** | |
| **Contaminant UN No 1:** | | **Site Region:** | |
| **Environment Impact:** | Not Anticipated | **Site Municipality:** | Toronto |
| **Nature of Impact:** | Other Impact(s) | **Site Lot:** | |
| **Receiving Medium:** | Land | **Site Conc:** | |
| **Receiving Env:** | | **Northing:** | |
| **MOE Response:** | | **Easting:** | |
| **Dt MOE Arvl on Scn:** | | **Site Geo Ref Accu:** | |
| **MOE Reported Dt:** | 11/14/2006 | **Site Map Datum:** | |
| **Dt Document Closed:** | | **SAC Action Class:** | |
| **Incident Reason:** | | **Source Type:** | |
| **Site Name:** | | | |
| **Site County/District:** | | | |
| **Site Geo Ref Meth:** | | | |
| **Incident Summary:** | Moloney Electric: 280 L transformer oil spill, cleaned | | |
| **Contaminant Qty:** | 280 L | | |

---

**307** | **39 of 55** | **E/198.4** | **109.8 / 0.00** | **MOLONEY ELECTRIC 213 STERLING RD. TORONTO ON M6R 2B4** | **NPCB**

| | |
|---|---|
| **Company Code:** | F0785 |
| **Industry:** | UNDEFINED |
| **Site Status:** | |
| **Transaction Date:** | |
| **Inspection Date:** | |

***--Details--***

| | |
|---|---|
| **Label:** | F078501 |
| **Serial No.:** | |
| **PCB Type/Code:** | MINERAL OIL/UNKNOWN |
| **Location:** | |
| **Item/State:** | BARREL MINERAL OIL/FULL |
| **No. of Items:** | 31 |
| **Manufacturer:** | |

| Map Key | Number of Records | Direction/ Distance (m) | Elev/Diff (m) | Site | DB |
|---|---|---|---|---|---|

| | |
|---|---|
| **Status:** | STORED FOR DISPOSAL |
| **Contents:** | 5535 KG |
| **Label:** | F078500 |
| **Serial No.:** | |
| **PCB Type/Code:** | OTHER WASTE/HIGH |
| **Location:** | |
| **Item/State:** | CTNR DEBRIS, ETC/FULL |
| **No. of Items:** | 1 |
| **Manufacturer:** | |
| **Status:** | STORED FOR DISPOSAL |
| **Contents:** | 668000 KG |

---

| 307 | 40 of 55 | E/198.4 | 109.8 / 0.00 | Moloney Electric Inc.<br>213 sterling Rd.<br>Toronto ON | CA |
|---|---|---|---|---|---|

| | |
|---|---|
| **Certificate #:** | 7542-5K62YF |
| **Application Year:** | 2003 |
| **Issue Date:** | 3/29/2003 |
| **Approval Type:** | Air |
| **Status:** | Approved |
| **Application Type:** | |
| **Client Name:** | |
| **Client Address:** | |
| **Client City:** | |
| **Client Postal Code:** | |
| **Project Description:** | |
| **Contaminants:** | |
| **Emission Control:** | |

---

| 307 | 41 of 55 | E/198.4 | 109.8 / 0.00 | 213 Sterling Road<br>Toronto ON M6R 2B2 | EHS |
|---|---|---|---|---|---|

| | | | |
|---|---|---|---|
| **Order No:** | 20101215064 | **Nearest Intersection:** | |
| **Status:** | C | **Municipality:** | |
| **Report Type:** | Site Report | **Client Prov/State:** | ON |
| **Report Date:** | 12/16/2010 | **Search Radius (km):** | 0.25 |
| **Date Received:** | 12/15/2010 1:37:00 PM | **X:** | -79.445386 |
| **Previous Site Name:** | | **Y:** | 43.655456 |
| **Lot/Building Size:** | | | |
| **Additional Info Ordered:** | | | |

---

| 307 | 42 of 55 | E/198.4 | 109.8 / 0.00 | 213 Sterling Road<br>Toronto ON | EHS |
|---|---|---|---|---|---|

| | | | |
|---|---|---|---|
| **Order No:** | 20110412042 | **Nearest Intersection:** | Sterling Road and Perth Avenue |
| **Status:** | C | **Municipality:** | |
| **Report Type:** | Standard Report | **Client Prov/State:** | ON |
| **Report Date:** | 4/21/2011 | **Search Radius (km):** | 0.25 |
| **Date Received:** | 4/12/2011 3:19:55 PM | **X:** | -79.445302 |
| **Previous Site Name:** | | **Y:** | 43.655269 |
| **Lot/Building Size:** | | | |
| **Additional Info Ordered:** | | | |

---

| 307 | 43 of 55 | E/198.4 | 109.8 / 0.00 | Hammond Manufacturing Co. Ltd.<br>213 Sterling Rd<br>Toronto ON | GEN |
|---|---|---|---|---|---|

| Map Key | Number of Records | Direction/ Distance (m) | Elev/Diff (m) | Site | DB |
|---|---|---|---|---|---|

| | | | |
|---|---|---|---|
| **Generator No:** | ON8779892 | **Status:** | |
| **SIC Code:** | 562910 | **Co Admin:** | |
| **SIC Description:** | Remediation Services | **Choice of Contact:** | |
| **Approval Years:** | 2009 | **Phone No Admin:** | |
| **PO Box No:** | | **Contam. Facility:** | |
| **Country:** | | **MHSW Facility:** | |

***Detail(s)***

| | |
|---|---|
| **Waste Class:** | 211 |
| **Waste Class Desc:** | AROMATIC SOLVENTS |
| **Waste Class:** | 212 |
| **Waste Class Desc:** | ALIPHATIC SOLVENTS |
| **Waste Class:** | 243 |
| **Waste Class Desc:** | PCBS |
| **Waste Class:** | 252 |
| **Waste Class Desc:** | WASTE OILS & LUBRICANTS |
| **Waste Class:** | 122 |
| **Waste Class Desc:** | ALKALINE WASTES - OTHER METALS |

---

| | | | | | |
|---|---|---|---|---|---|
| 307 | 44 of 55 | E/198.4 | 109.8 / 0.00 | **1827356Ontario Inc.**<br>**213 Sterling road**<br>**Toronto ON M6R 2B4** | **GEN** |

| | | | |
|---|---|---|---|
| **Generator No:** | ON8605490 | **Status:** | |
| **SIC Code:** | 238910 | **Co Admin:** | |
| **SIC Description:** | Site Preparation Contractors | **Choice of Contact:** | |
| **Approval Years:** | 2010 | **Phone No Admin:** | |
| **PO Box No:** | | **Contam. Facility:** | |
| **Country:** | | **MHSW Facility:** | |

***Detail(s)***

| | |
|---|---|
| **Waste Class:** | 251 |
| **Waste Class Desc:** | OIL SKIMMINGS & SLUDGES |

---

| | | | | | |
|---|---|---|---|---|---|
| 307 | 45 of 55 | E/198.4 | 109.8 / 0.00 | **Sterling Road Woodworkers Collective**<br>**213 sterling rd**<br>**toronto ON** | **GEN** |

| | | | |
|---|---|---|---|
| **Generator No:** | ON3975353 | **Status:** | |
| **SIC Code:** | 337110, 337123, 337213 | **Co Admin:** | |
| **SIC Description:** | Wood Kitchen Cabinet and Counter Top Manufacturing, Other Wood Household Furniture Manufacturing, Wood Office Furniture including Custom Architectural Woodwork Manufacturing | **Choice of Contact:** | |
| **Approval Years:** | 2012 | **Phone No Admin:** | |
| **PO Box No:** | | **Contam. Facility:** | |
| **Country:** | | **MHSW Facility:** | |

---

| | | | | | |
|---|---|---|---|---|---|
| 307 | 46 of 55 | E/198.4 | 109.8 / 0.00 | **Moloney Electric**<br>**213 Sterling Rd.**<br>**Toronto ON M6R 2B4** | **OPCB** |

| | |
|---|---|
| **Year:** | 2012 |
| **Site Number:** | 30190A014 |
| **Name Owner:** | Moloney Electric |

| Map Key | Number of Records | Direction/ Distance (m) | Elev/Diff (m) | Site | DB |
|---|---|---|---|---|---|

**Additional Site Information:**

---

| 307 | 47 of 55 | E/198.4 | 109.8 / 0.00 | Moloney Electric<br>213 Sterling Rd.<br>Toronto ON M6R 2B4 | OPCB |
|---|---|---|---|---|---|

**Year:** 2013
**Site Number:** 30190A014
**Name Owner:** Moloney Electric
**Additional Site Information:**

---

| 307 | 48 of 55 | E/198.4 | 109.8 / 0.00 | 213 Sterling Rd<br>Toronto ON M6R2B2 | EHS |
|---|---|---|---|---|---|

**Order No:** 20160308062
**Status:** C
**Report Type:** Site Report
**Report Date:** 09-MAR-16
**Date Received:** 08-MAR-16
**Previous Site Name:**
**Lot/Building Size:**
**Additional Info Ordered:**
**Nearest Intersection:**
**Municipality:**
**Client Prov/State:** ON
**Search Radius (km):** .001
**X:** -79.445134
**Y:** 43.655534

---

| 307 | 49 of 55 | E/198.4 | 109.8 / 0.00 | Moloney Electric A Division of Hammond Manufacturing Holdings Limited<br>213 sterling Rd.<br>Toronto ON | ECA |
|---|---|---|---|---|---|

**Approval No:** 1686-4GLRLL
**Approval Date:** 2000-02-21
**Status:** Approved
**Record Type:** ECA
**Link Source:** IDS
**SWP Area Name:** Toronto
**MOE District:** Metro Toronto
**City:**
**Longitude:** -79.44615
**Latitude:** 43.655125
**Geometry X:**
**Geometry Y:**
**Approval Type:** ECA-AIR
**Project Type:** AIR
**Business Name:** Moloney Electric A Division of Hammond Manufacturing Holdings Limited
**Address:** 213 sterling Rd.
**Full Address:**
**Full PDF Link:** https://www.accessenvironment.ene.gov.on.ca/instruments/2116-4ESN6Y-14.pdf
**PDF Site Location:**

---

| 307 | 50 of 55 | E/198.4 | 109.8 / 0.00 | Moloney Electric Inc.<br>213 sterling Rd.<br>Toronto ON M6R 2B4 | ECA |
|---|---|---|---|---|---|

**Approval No:** 7542-5K62YF
**Approval Date:** 2003-03-29
**Status:** Approved
**Record Type:** ECA
**Link Source:** IDS
**SWP Area Name:** Toronto
**MOE District:** Metro Toronto
**City:**
**Longitude:** -79.44615
**Latitude:** 43.655125
**Geometry X:**
**Geometry Y:**
**Approval Type:** ECA-AIR
**Project Type:** AIR
**Business Name:** Moloney Electric Inc.
**Address:** 213 sterling Rd.
**Full Address:**
**Full PDF Link:** https://www.accessenvironment.ene.gov.on.ca/instruments/0506-5F6QQG-14.pdf
**PDF Site Location:**

| Map Key | Number of Records | Direction/ Distance (m) | Elev/Diff (m) | Site | DB |
|---|---|---|---|---|---|

| 307 | 51 of 55 | E/198.4 | 109.8 / 0.00 | 1827356 Ontario Inc.<br>213 Sterling road INDIAN ROAD<br>Toronto ON M6R2B2 | GEN |
|---|---|---|---|---|---|

| | | | |
|---|---|---|---|
| **Generator No:** | ON6426246 | **Status:** | |
| **SIC Code:** | 531120 | **Co Admin:** | |
| **SIC Description:** | LESSORS OF NON-RESIDENTIAL BUILDINGS (EXCEPT MINI-WAREHOUSES) | **Choice of Contact:** | CO_OFFICIAL |
| **Approval Years:** | 2016 | **Phone No Admin:** | |
| **PO Box No:** | | **Contam. Facility:** | No |
| **Country:** | Canada | **MHSW Facility:** | No |

***Detail(s)***

| | |
|---|---|
| **Waste Class:** | 251 |
| **Waste Class Desc:** | OIL SKIMMINGS & SLUDGES |

| 307 | 52 of 55 | E/198.4 | 109.8 / 0.00 | 1827356 Ontario Inc.<br>213 Sterling Road<br>Toronto ON M6R 2B2 | GEN |
|---|---|---|---|---|---|

| | | | |
|---|---|---|---|
| **Generator No:** | ON9735355 | **Status:** | Registered |
| **SIC Code:** | | **Co Admin:** | |
| **SIC Description:** | | **Choice of Contact:** | |
| **Approval Years:** | As of Dec 2018 | **Phone No Admin:** | |
| **PO Box No:** | | **Contam. Facility:** | |
| **Country:** | Canada | **MHSW Facility:** | |

***Detail(s)***

| | |
|---|---|
| **Waste Class:** | 251 T |
| **Waste Class Desc:** | Waste oils/sludges (petroleum based) |

| 307 | 53 of 55 | E/198.4 | 109.8 / 0.00 | 213 Sterling Road<br>Toronto ON M6R 2B2 | EHS |
|---|---|---|---|---|---|

| | | | |
|---|---|---|---|
| **Order No:** | 21020500015 | **Nearest Intersection:** | |
| **Status:** | C | **Municipality:** | Concord |
| **Report Type:** | Standard Report | **Client Prov/State:** | ON |
| **Report Date:** | 10-FEB-21 | **Search Radius (km):** | .25 |
| **Date Received:** | 05-FEB-21 | **X:** | -79.4459176 |
| **Previous Site Name:** | | **Y:** | 43.6553954 |
| **Lot/Building Size:** | | | |
| **Additional Info Ordered:** | | | |

| 307 | 54 of 55 | E/198.4 | 109.8 / 0.00 | 213 Sterling Road<br>Toronto ON M6R 2B2 | EHS |
|---|---|---|---|---|---|

| | | | |
|---|---|---|---|
| **Order No:** | 21020500015 | **Nearest Intersection:** | |
| **Status:** | C | **Municipality:** | Concord |
| **Report Type:** | Standard Report | **Client Prov/State:** | ON |
| **Report Date:** | 10-FEB-21 | **Search Radius (km):** | .25 |
| **Date Received:** | 05-FEB-21 | **X:** | -79.4459176 |
| **Previous Site Name:** | | **Y:** | 43.6553954 |
| **Lot/Building Size:** | | | |
| **Additional Info Ordered:** | | | |

| Map Key | Number of Records | Direction/ Distance (m) | Elev/Diff (m) | Site | DB |
|---|---|---|---|---|---|
| 307 | 55 of 55 | E/198.4 | 109.8 / 0.00 | 213 Sterling Road<br>Toronto ON M6R 2B2 | EHS |

| | | | |
|---|---|---|---|
| **Order No:** | 21020500015 | **Nearest Intersection:** | |
| **Status:** | C | **Municipality:** | Concord |
| **Report Type:** | Standard Report | **Client Prov/State:** | ON |
| **Report Date:** | 10-FEB-21 | **Search Radius (km):** | .25 |
| **Date Received:** | 05-FEB-21 | **X:** | -79.4459176 |
| **Previous Site Name:** | | **Y:** | 43.6553954 |
| **Lot/Building Size:** | | | |
| **Additional Info Ordered:** | | | |

| Map Key | Number of Records | Direction/ Distance (m) | Elev/Diff (m) | Site | DB |
|---|---|---|---|---|---|
| 308 | 1 of 1 | NE/200.0 | 109.8 / 0.00 | Nutrition In Motion Ltd.<br>1415 Bloor St W<br>Toronto ON M6P 3L4 | SCT |

| | |
|---|---|
| **Established:** | 01-OCT-04 |
| **Plant Size (ft²):** | |
| **Employment:** | |

**--Details--**

| | |
|---|---|
| **Description:** | Other Personal Care Services |
| **SIC/NAICS Code:** | 812190 |
| **Description:** | Local Messengers and Local Delivery |
| **SIC/NAICS Code:** | 492210 |

| Map Key | Number of Records | Direction/ Distance (m) | Elev/Diff (m) | Site | DB |
|---|---|---|---|---|---|
| 309 | 1 of 1 | NNE/200.6 | 110.8 / 0.99 | ON | BORE |

| | | | |
|---|---|---|---|
| **Borehole ID:** | 643678 | **Inclin FLG:** | No |
| **OGF ID:** | 215544065 | **SP Status:** | Initial Entry |
| **Status:** | | **Surv Elev:** | No |
| **Type:** | Borehole | **Piezometer:** | No |
| **Use:** | Geotechnical/Geological Investigation | **Primary Name:** | |
| **Completion Date:** | NOV-1956 | **Municipality:** | |
| **Static Water Level:** | 1.4 | **Lot:** | |
| **Primary Water Use:** | Not Used | **Township:** | |
| **Sec. Water Use:** | | **Latitude DD:** | 43.657872 |
| **Total Depth m:** | 14 | **Longitude DD:** | -79.449353 |
| **Depth Ref:** | Ground Surface | **UTM Zone:** | 17 |
| **Depth Elev:** | | **Easting:** | 625035 |
| **Drill Method:** | Diamond Drill | **Northing:** | 4835043 |
| **Orig Ground Elev m:** | 113 | **Location Accuracy:** | |
| **Elev Reliabil Note:** | | **Accuracy:** | Not Applicable |
| **DEM Ground Elev m:** | 112 | | |
| **Concession:** | | | |
| **Location D:** | | | |
| **Survey D:** | | | |
| **Comments:** | | | |

**Borehole Geology Stratum**

| | | | |
|---|---|---|---|
| **Geology Stratum ID:** | 218504831 | **Mat Consistency:** | Dense |
| **Top Depth:** | 4.7 | **Material Moisture:** | |
| **Bottom Depth:** | 5.5 | **Material Texture:** | Medium |
| **Material Color:** | Grey | **Non Geo Mat Type:** | |
| **Material 1:** | Silt | **Geologic Formation:** | |
| **Material 2:** | Sand | **Geologic Group:** | |
| **Material 3:** | | **Geologic Period:** | |

**Material 4:** **Depositional Gen:** glacial
**Gsc Material Description:**
**Stratum Description:** SILT,SAND-MEDIUM. GREY,GLACIAL,DENSE, AGE GLACIAL.

**Geology Stratum ID:** 218504833 **Mat Consistency:** Soft
**Top Depth:** 10.1 **Material Moisture:**
**Bottom Depth:** 14 **Material Texture:** Fine to Medium
**Material Color:** Grey **Non Geo Mat Type:**
**Material 1:** Silt **Geologic Formation:**
**Material 2:** Clay **Geologic Group:**
**Material 3:** Gravel **Geologic Period:**
**Material 4:** **Depositional Gen:** glacial
**Gsc Material Description:**
**Stratum Description:** SILT,CLAY,GRAVEL(03)-FINE TO MEDIUM. GREY,GLACIAL,SOFT,AGE GLACIAL. 0120150200000002500070050 **Note: Many records provided by the department have a truncated [Stratum Description] field.

**Geology Stratum ID:** 218504830 **Mat Consistency:** Dense
**Top Depth:** 2.1 **Material Moisture:**
**Bottom Depth:** 4.7 **Material Texture:** Medium
**Material Color:** Brown **Non Geo Mat Type:**
**Material 1:** Sand **Geologic Formation:**
**Material 2:** **Geologic Group:**
**Material 3:** **Geologic Period:**
**Material 4:** **Depositional Gen:** glacial
**Gsc Material Description:**
**Stratum Description:** SAND-MEDIUM. BROWN,GREY,GLACIAL,VERY DENSE,AGE GLACIAL, WATER STABLE AT 368.5 FEET.

**Geology Stratum ID:** 218504832 **Mat Consistency:** Dense
**Top Depth:** 5.5 **Material Moisture:**
**Bottom Depth:** 10.1 **Material Texture:**
**Material Color:** Grey **Non Geo Mat Type:**
**Material 1:** Sand **Geologic Formation:**
**Material 2:** Silt **Geologic Group:**
**Material 3:** Clay **Geologic Period:**
**Material 4:** **Depositional Gen:** glacial
**Gsc Material Description:**
**Stratum Description:** SAND,SILT,CLAY. GREY,GLACIAL,VERY DENSE, LAYERED,AGE GLACIAL.

**Geology Stratum ID:** 218504829 **Mat Consistency:** Dense
**Top Depth:** 0 **Material Moisture:**
**Bottom Depth:** 2.1 **Material Texture:**
**Material Color:** Brown **Non Geo Mat Type:**
**Material 1:** Sand **Geologic Formation:**
**Material 2:** Silt **Geologic Group:**
**Material 3:** **Geologic Period:**
**Material 4:** **Depositional Gen:** glacial
**Gsc Material Description:**
**Stratum Description:** SAND,SILT. BROWN,GREY,GLACIAL,DENSE, LAYERED,AGE GLACIAL.

***Source***

**Source Type:** Data Survey **Source Appl:** Spatial/Tabular
**Source Orig:** Geological Survey of Canada **Source Iden:** 1
**Source Date:** 1956-1972 **Scale or Res:** Varies
**Confidence:** M **Horizontal:** NAD27
**Observatio:** **Verticalda:** Mean Average Sea Level
**Source Name:** Urban Geology Automated Information System (UGAIS)
**Source Details:** File: TOR2.txt RecordID: 116990 NTS_Sheet: 30M11E
**Confiden 1:** Reliable information but incomplete.

***Source List***

**Source Identifier:** 1 **Horizontal Datum:** NAD27

| | | | |
|---|---|---|---|
| **Source Type:** | Data Survey | **Vertical Datum:** | Mean Average Sea Level |
| **Source Date:** | 1956-1972 | **Projection Name:** | Universal Transverse Mercator |
| **Scale or Resolution:** | Varies | | |
| **Source Name:** | Urban Geology Automated Information System (UGAIS) | | |
| **Source Originators:** | Geological Survey of Canada | | |

**310** **1 of 1** **N/200.9** **110.8 / 1.00** **ON** **BORE**

| | | | |
|---|---|---|---|
| **Borehole ID:** | 632085 | **Inclin FLG:** | No |
| **OGF ID:** | 215532490 | **SP Status:** | Initial Entry |
| **Status:** | | **Surv Elev:** | No |
| **Type:** | Borehole | **Piezometer:** | No |
| **Use:** | Geotechnical/Geological Investigation | **Primary Name:** | |
| **Completion Date:** | FEB-1957 | **Municipality:** | |
| **Static Water Level:** | 0.8 | **Lot:** | |
| **Primary Water Use:** | Not Used | **Township:** | |
| **Sec. Water Use:** | | **Latitude DD:** | 43.657711 |
| **Total Depth m:** | 21.5 | **Longitude DD:** | -79.450721 |
| **Depth Ref:** | Ground Surface | **UTM Zone:** | 17 |
| **Depth Elev:** | | **Easting:** | 624925 |
| **Drill Method:** | Power auger | **Northing:** | 4835023 |
| **Orig Ground Elev m:** | 114 | **Location Accuracy:** | |
| **Elev Reliabil Note:** | | **Accuracy:** | Not Applicable |
| **DEM Ground Elev m:** | 114 | | |
| **Concession:** | | | |
| **Location D:** | | | |
| **Survey D:** | | | |
| **Comments:** | | | |

***Borehole Geology Stratum***

| | | | |
|---|---|---|---|
| **Geology Stratum ID:** | 218461157 | **Mat Consistency:** | Dense |
| **Top Depth:** | 4 | **Material Moisture:** | |
| **Bottom Depth:** | 10.7 | **Material Texture:** | |
| **Material Color:** | Grey | **Non Geo Mat Type:** | |
| **Material 1:** | Silt | **Geologic Formation:** | |
| **Material 2:** | Sand | **Geologic Group:** | |
| **Material 3:** | Gravel | **Geologic Period:** | |
| **Material 4:** | Clay | **Depositional Gen:** | lacustrine |
| **Gsc Material Description:** | | | |
| **Stratum Description:** | SILT,SAND,GRAVEL, CLAY. GREY,LACUSTRINE,DENSE,LAYERED,AGE GLACIAL, WATER STABLE AT 371.8 FEET. | | |

| | | | |
|---|---|---|---|
| **Geology Stratum ID:** | 218461158 | **Mat Consistency:** | Soft |
| **Top Depth:** | 10.7 | **Material Moisture:** | |
| **Bottom Depth:** | 19.8 | **Material Texture:** | |
| **Material Color:** | Grey | **Non Geo Mat Type:** | |
| **Material 1:** | Silt | **Geologic Formation:** | |
| **Material 2:** | Sand | **Geologic Group:** | |
| **Material 3:** | Clay | **Geologic Period:** | |
| **Material 4:** | Gravel | **Depositional Gen:** | lacustrine |
| **Gsc Material Description:** | | | |
| **Stratum Description:** | SILT,SAND,CLAY, GRAVEL. GREY,LACUSTRINE,SOFT,LAYERED, AGE GLACIAL. | | |

| | | | |
|---|---|---|---|
| **Geology Stratum ID:** | 218461159 | **Mat Consistency:** | Dense |
| **Top Depth:** | 19.8 | **Material Moisture:** | |
| **Bottom Depth:** | 21.5 | **Material Texture:** | |
| **Material Color:** | | **Non Geo Mat Type:** | |
| **Material 1:** | Sand | **Geologic Formation:** | |
| **Material 2:** | Silt | **Geologic Group:** | |
| **Material 3:** | Clay | **Geologic Period:** | |
| **Material 4:** | Gravel | **Depositional Gen:** | glacial |
| **Gsc Material Description:** | | | |

**Stratum Description:** SAND,SILT,CLAY, GRAVEL. FLUVIO-GLACIAL,DENSE, AGE GLACIAL. 016018021000200460013002800350007 **Note: Many records provided by the department have a truncated [Stratum Description] field.

| | | | |
|---|---|---|---|
| **Geology Stratum ID:** | 218461155 | **Mat Consistency:** | |
| **Top Depth:** | 0 | **Material Moisture:** | |
| **Bottom Depth:** | .6 | **Material Texture:** | |
| **Material Color:** | | **Non Geo Mat Type:** | |
| **Material 1:** | Fill | **Geologic Formation:** | |
| **Material 2:** | Sand | **Geologic Group:** | |
| **Material 3:** | | **Geologic Period:** | |
| **Material 4:** | | **Depositional Gen:** | fill |
| **Gsc Material Description:** | | | |
| **Stratum Description:** | FILL,SAND. | | |

| | | | |
|---|---|---|---|
| **Geology Stratum ID:** | 218461156 | **Mat Consistency:** | Dense |
| **Top Depth:** | .6 | **Material Moisture:** | |
| **Bottom Depth:** | 4 | **Material Texture:** | Medium |
| **Material Color:** | Brown | **Non Geo Mat Type:** | |
| **Material 1:** | Sand | **Geologic Formation:** | |
| **Material 2:** | | **Geologic Group:** | |
| **Material 3:** | | **Geologic Period:** | |
| **Material 4:** | | **Depositional Gen:** | glacial |
| **Gsc Material Description:** | | | |
| **Stratum Description:** | SAND-MEDIUM. BROWN,FLUVIO-GLACIAL,DENSE, AGE GLACIAL. | | |

***Source***

| | | | |
|---|---|---|---|
| **Source Type:** | Data Survey | **Source Appl:** | Spatial/Tabular |
| **Source Orig:** | Geological Survey of Canada | **Source Iden:** | 1 |
| **Source Date:** | 1956-1972 | **Scale or Res:** | Varies |
| **Confidence:** | H | **Horizontal:** | NAD27 |
| **Observatio:** | | **Verticalda:** | Mean Average Sea Level |
| **Source Name:** | Urban Geology Automated Information System (UGAIS) | | |
| **Source Details:** | File: TOR1A.txt RecordID: 000240 NTS_Sheet: 30M11E | | |
| **Confiden 1:** | Logged by professional. Exact and complete description of material and properties. | | |

***Source List***

| | | | |
|---|---|---|---|
| **Source Identifier:** | 1 | **Horizontal Datum:** | NAD27 |
| **Source Type:** | Data Survey | **Vertical Datum:** | Mean Average Sea Level |
| **Source Date:** | 1956-1972 | **Projection Name:** | Universal Transverse Mercator |
| **Scale or Resolution:** | Varies | | |
| **Source Name:** | Urban Geology Automated Information System (UGAIS) | | |
| **Source Originators:** | Geological Survey of Canada | | |

---

| | | | | | |
|---|---|---|---|---|---|
| 311 | *1 of 3* | *SSE/201.8* | *109.8 / 0.00* | ***TRANSPORT TRUCK***<br>***2113 DUNDAS ST. WEST MOTOR VEHICLE***<br>***(OPERATING FLUID)***<br>***TORONTO CITY ON M6R 1X1*** | ***SPL*** |

| | | | |
|---|---|---|---|
| **Ref No:** | 71929 | **Discharger Report:** | |
| **Site No:** | | **Material Group:** | |
| **Incident Dt:** | 6/11/1992 | **Health/Env Conseq:** | |
| **Year:** | | **Client Type:** | |
| **Incident Cause:** | OTHER CONTAINER LEAK | **Sector Type:** | |
| **Incident Event:** | | **Agency Involved:** | |
| **Contaminant Code:** | | **Nearest Watercourse:** | |
| **Contaminant Name:** | | **Site Address:** | |
| **Contaminant Limit 1:** | | **Site District Office:** | |
| **Contam Limit Freq 1:** | | **Site Postal Code:** | |
| **Contaminant UN No 1:** | | **Site Region:** | |
| **Environment Impact:** | CONFIRMED | **Site Municipality:** | 01106 |

| | | | |
|---|---|---|---|
| **Nature of Impact:** | Soil Contamination | **Site Lot:** | |
| **Receiving Medium:** | LAND | **Site Conc:** | |
| **Receiving Env:** | | **Northing:** | |
| **MOE Response:** | | **Easting:** | |
| **Dt MOE Arvl on Scn:** | | **Site Geo Ref Accu:** | |
| **MOE Reported Dt:** | 6/12/1992 | **Site Map Datum:** | |
| **Dt Document Closed:** | | **SAC Action Class:** | |
| **Incident Reason:** | ERROR | **Source Type:** | |
| **Site Name:** | | | |
| **Site County/District:** | | | |
| **Site Geo Ref Meth:** | | | |
| **Incident Summary:** | ANDROMEDA PUBLICATIONS - 120 L OF DIESEL FUEL TO GROUND FROM SADDLE TANKS | | |
| **Contaminant Qty:** | | | |

---

**311** | ***2 of 3*** | ***SSE/201.8*** | ***109.8 / 0.00*** | ***Dundas Wood Windows***
***2113 Dundas St W***
***Toronto ON M6R 1X1*** | ***SCT***

| | |
|---|---|
| **Established:** | 01-JUN-85 |
| **Plant Size (ft²):** | 6000 |
| **Employment:** | |

***--Details--***

| | |
|---|---|
| **Description:** | Plastic Window and Door Manufacturing |
| **SIC/NAICS Code:** | 326196 |
| **Description:** | Wood Window and Door Manufacturing |
| **SIC/NAICS Code:** | 321911 |
| **Description:** | Other Ornamental and Architectural Metal Product Manufacturing |
| **SIC/NAICS Code:** | 332329 |
| **Description:** | Wood Window and Door Manufacturing |
| **SIC/NAICS Code:** | 321911 |
| **Description:** | Metal Window and Door Manufacturing |
| **SIC/NAICS Code:** | 332321 |

---

**311** | ***3 of 3*** | ***SSE/201.8*** | ***109.8 / 0.00*** | ***Dundas Wood Windows and Specialties Inc.***
***2113 Dundas St W***
***Toronto ON M6R 1X1*** | ***SCT***

| | |
|---|---|
| **Established:** | 1985 |
| **Plant Size (ft²):** | 6000 |
| **Employment:** | 11 |

***--Details--***

| | |
|---|---|
| **Description:** | Other Specialty-Line Building Supplies Wholesaler-Distributors |
| **SIC/NAICS Code:** | 416390 |

---

**312** | ***1 of 1*** | ***ESE/202.3*** | ***109.8 / 0.00*** | ***ON*** | ***WWIS***

| | | | |
|---|---|---|---|
| **Well ID:** | 7262044 | **Data Entry Status:** | Yes |
| **Construction Date:** | | **Data Src:** | |
| **Primary Water Use:** | | **Date Received:** | 4/25/2016 |
| **Sec. Water Use:** | | **Selected Flag:** | TRUE |
| **Final Well Status:** | | **Abandonment Rec:** | |
| **Water Type:** | | **Contractor:** | 7241 |

| | | | |
|---|---|---|---|
| **Casing Material:** | | **Form Version:** | 8 |
| **Audit No:** | C17511 | **Owner:** | |
| **Tag:** | A188748 | **Street Name:** | |
| **Construction Method:** | | **County:** | YORK AND TORONTO |
| **Elevation (m):** | | **Municipality:** | TORONTO CITY |
| **Elevation Reliability:** | | **Site Info:** | |
| **Depth to Bedrock:** | | **Lot:** | |
| **Well Depth:** | | **Concession:** | |
| **Overburden/Bedrock:** | | **Concession Name:** | |
| **Pump Rate:** | | **Easting NAD83:** | |
| **Static Water Level:** | | **Northing NAD83:** | |
| **Flowing (Y/N):** | | **Zone:** | |
| **Flow Rate:** | | **UTM Reliability:** | |
| **Clear/Cloudy:** | | | |

**PDF URL (Map):**

***Additional Detail(s) (Map)***

| | |
|---|---|
| **Well Completed Date:** | 2015/09/21 |
| **Year Completed:** | 2015 |
| **Depth (m):** | |
| **Latitude:** | 43.6540161443248 |
| **Longitude:** | -79.4457276131008 |
| **Path:** | |

***Bore Hole Information***

| | | | |
|---|---|---|---|
| **Bore Hole ID:** | 1005938836 | **Elevation:** | |
| **DP2BR:** | | **Elevrc:** | |
| **Spatial Status:** | | **Zone:** | 17 |
| **Code OB:** | | **East83:** | 625335.00 |
| **Code OB Desc:** | | **North83:** | 4834620.00 |
| **Open Hole:** | | **Org CS:** | UTM83 |
| **Cluster Kind:** | | **UTMRC:** | 4 |
| **Date Completed:** | 21-Sep-2015 00:00:00 | **UTMRC Desc:** | margin of error : 30 m - 100 m |
| **Remarks:** | | **Location Method:** | wwr |
| **Elevrc Desc:** | | | |
| **Location Source Date:** | | | |
| **Improvement Location Source:** | | | |
| **Improvement Location Method:** | | | |
| **Source Revision Comment:** | | | |
| **Supplier Comment:** | | | |

| | | | | | |
|---|---|---|---|---|---|
| 313 | *1 of 5* | *SE/203.0* | *109.8 / 0.00* | ***MJM Productions***<br>***10 Morrow Ave Suite 101***<br>***Toronto ON M6R 2J1*** | ***SCT*** |

| | |
|---|---|
| **Established:** | 1986 |
| **Plant Size (ft²):** | |
| **Employment:** | 7 |

***--Details--***

| | |
|---|---|
| **Description:** | Motion Picture and Video Production |
| **SIC/NAICS Code:** | 512110 |
| **Description:** | Post-Production and Other Motion Picture and Video Industries |
| **SIC/NAICS Code:** | 512190 |
| **Description:** | Sound Recording Studios |
| **SIC/NAICS Code:** | 512240 |

| Map Key | Number of Records | Direction/ Distance (m) | Elev/Diff (m) | Site | DB |
|---|---|---|---|---|---|
| 313 | 2 of 5 | SE/203.0 | 109.8 / 0.00 | **Becker Associates**<br>**10 Morrow Ave Suite 202**<br>**Toronto ON M6R 2J1** | SCT |

**Established:** 01-AUG-80
**Plant Size (ft²):** 500
**Employment:**

**--Details--**
**Description:** Other Printing
**SIC/NAICS Code:** 323119

**Description:** Other Publishers
**SIC/NAICS Code:** 511190

**Description:** Administrative Management and General Management Consulting Services
**SIC/NAICS Code:** 541611

**Description:** Support Activities for Printing
**SIC/NAICS Code:** 323120

---

| Map Key | Number of Records | Direction/ Distance (m) | Elev/Diff (m) | Site | DB |
|---|---|---|---|---|---|
| 313 | 3 of 5 | SE/203.0 | 109.8 / 0.00 | **Educational Computing Org**<br>**10 Morrow Ave Suite 202**<br>**Toronto ON M6R 2J1** | SCT |

**Established:** 01-JAN-79
**Plant Size (ft²):**
**Employment:**

**--Details--**
**Description:** Professional Organizations
**SIC/NAICS Code:** 813920

---

| Map Key | Number of Records | Direction/ Distance (m) | Elev/Diff (m) | Site | DB |
|---|---|---|---|---|---|
| 313 | 4 of 5 | SE/203.0 | 109.8 / 0.00 | **The Champlain Society**<br>**10 Morrow Ave**<br>**Toronto ON M6R 2J1** | SCT |

**Established:** 01-DEC-05
**Plant Size (ft²):**
**Employment:**

**--Details--**
**Description:** Civic and Social Organizations
**SIC/NAICS Code:** 813410

---

| Map Key | Number of Records | Direction/ Distance (m) | Elev/Diff (m) | Site | DB |
|---|---|---|---|---|---|
| 313 | 5 of 5 | SE/203.0 | 109.8 / 0.00 | **Legal Aid ON - Journal of Law**<br>**10 Morrow Ave Suite 202**<br>**Toronto ON M6R 2J1** | SCT |

**Established:**
**Plant Size (ft²):**
**Employment:**

**--Details--**
**Description:** Periodical Publishers
**SIC/NAICS Code:** 511120

**Description:** Data Processing, Hosting, and Related Services
**SIC/NAICS Code:** 518210

---

**314** | **1 of 1** | **SE/205.2** | **109.8 / 0.00** | **2096-2098 Dundas St West Toronto ON M6R 1W9** | **EHS**

| | | | |
|---|---|---|---|
| **Order No:** | 20100408013 | **Nearest Intersection:** | |
| **Status:** | C | **Municipality:** | |
| **Report Type:** | Standard Report | **Client Prov/State:** | ON |
| **Report Date:** | 4/16/2010 | **Search Radius (km):** | 0.25 |
| **Date Received:** | 4/8/2010 | **X:** | -79.448508 |
| **Previous Site Name:** | | **Y:** | 43.652528 |
| **Lot/Building Size:** | | | |
| **Additional Info Ordered:** | | | |

---

**315** | **1 of 1** | **ESE/205.2** | **109.8 / 0.00** | **158 STERLING ROAD ON** | **WWIS**

| | | | |
|---|---|---|---|
| **Well ID:** | 7228449 | **Data Entry Status:** | |
| **Construction Date:** | | **Data Src:** | |
| **Primary Water Use:** | | **Date Received:** | 9/30/2014 |
| **Sec. Water Use:** | | **Selected Flag:** | TRUE |
| **Final Well Status:** | Abandoned-Other | **Abandonment Rec:** | Yes |
| **Water Type:** | | **Contractor:** | 7241 |
| **Casing Material:** | | **Form Version:** | 7 |
| **Audit No:** | Z195838 | **Owner:** | |
| **Tag:** | | **Street Name:** | 158 STERLING ROAD |
| **Construction Method:** | | **County:** | YORK AND TORONTO |
| **Elevation (m):** | | **Municipality:** | TORONTO CITY |
| **Elevation Reliability:** | | **Site Info:** | |
| **Depth to Bedrock:** | | **Lot:** | |
| **Well Depth:** | | **Concession:** | |
| **Overburden/Bedrock:** | | **Concession Name:** | |
| **Pump Rate:** | | **Easting NAD83:** | |
| **Static Water Level:** | | **Northing NAD83:** | |
| **Flowing (Y/N):** | | **Zone:** | |
| **Flow Rate:** | | **UTM Reliability:** | |
| **Clear/Cloudy:** | | | |

**PDF URL (Map):**

***Additional Detail(s) (Map)***

| | |
|---|---|
| **Well Completed Date:** | 2014/09/11 |
| **Year Completed:** | 2014 |
| **Depth (m):** | |
| **Latitude:** | 43.6540156385522 |
| **Longitude:** | -79.4456904237584 |
| **Path:** | |

***Bore Hole Information***

| | | | |
|---|---|---|---|
| **Bore Hole ID:** | 1005141217 | **Elevation:** | |
| **DP2BR:** | | **Elevrc:** | |
| **Spatial Status:** | | **Zone:** | 17 |
| **Code OB:** | | **East83:** | 625338.00 |
| **Code OB Desc:** | | **North83:** | 4834620.00 |
| **Open Hole:** | | **Org CS:** | UTM83 |
| **Cluster Kind:** | | **UTMRC:** | 4 |
| **Date Completed:** | 11-Sep-2014 00:00:00 | **UTMRC Desc:** | margin of error : 30 m - 100 m |

***Remarks:***
***Elevrc Desc:***
***Location Source Date:***
***Improvement Location Source:***
***Improvement Location Method:***
***Source Revision Comment:***
***Supplier Comment:***
***Location Method:*** wwr

***Annular Space/Abandonment Sealing Record***

***Plug ID:*** 1005436514
***Layer:*** 1
***Plug From:*** 0.0
***Plug To:*** 28.0
***Plug Depth UOM:*** ft

***Method of Construction & Well Use***

***Method Construction ID:*** 1005436513
***Method Construction Code:***
***Method Construction:***
***Other Method Construction:***

***Pipe Information***

***Pipe ID:*** 1005436507
***Casing No:*** 0
***Comment:***
***Alt Name:***

***Construction Record - Casing***

***Casing ID:*** 1005436511
***Layer:***
***Material:***
***Open Hole or Material:***
***Depth From:***
***Depth To:***
***Casing Diameter:***
***Casing Diameter UOM:*** inch
***Casing Depth UOM:*** ft

***Construction Record - Screen***

***Screen ID:*** 1005436512
***Layer:***
***Slot:***
***Screen Top Depth:***
***Screen End Depth:***
***Screen Material:***
***Screen Depth UOM:*** ft
***Screen Diameter UOM:*** inch
***Screen Diameter:***

***Water Details***

***Water ID:*** 1005436510
***Layer:***
***Kind Code:***

**Kind:**
**Water Found Depth:**
**Water Found Depth UOM:** ft

**Hole Diameter**

**Hole ID:** 1005436509
**Diameter:**
**Depth From:**
**Depth To:**
**Hole Depth UOM:** ft
**Hole Diameter UOM:** inch

---

| 316 | 1 of 3 | E/206.5 | 109.8 / 0.00 | 158 STIRLING RD. TORONTO ON | WWIS |
|---|---|---|---|---|---|

| | | | |
|---|---|---|---|
| **Well ID:** | 7322913 | **Data Entry Status:** | |
| **Construction Date:** | | **Data Src:** | |
| **Primary Water Use:** | | **Date Received:** | 11/26/2018 |
| **Sec. Water Use:** | | **Selected Flag:** | TRUE |
| **Final Well Status:** | 0 | **Abandonment Rec:** | |
| **Water Type:** | | **Contractor:** | 7424 |
| **Casing Material:** | | **Form Version:** | 7 |
| **Audit No:** | Z289902 | **Owner:** | |
| **Tag:** | | **Street Name:** | 158 STIRLING RD. |
| **Construction Method:** | | **County:** | YORK AND TORONTO |
| **Elevation (m):** | | **Municipality:** | TORONTO CITY |
| **Elevation Reliability:** | | **Site Info:** | |
| **Depth to Bedrock:** | | **Lot:** | |
| **Well Depth:** | | **Concession:** | |
| **Overburden/Bedrock:** | | **Concession Name:** | |
| **Pump Rate:** | | **Easting NAD83:** | |
| **Static Water Level:** | | **Northing NAD83:** | |
| **Flowing (Y/N):** | | **Zone:** | |
| **Flow Rate:** | | **UTM Reliability:** | |
| **Clear/Cloudy:** | | | |

**PDF URL (Map):**

**Additional Detail(s) (Map)**

**Well Completed Date:** 2018/10/26
**Year Completed:** 2018
**Depth (m):**
**Latitude:** 43.6546350034065
**Longitude:** -79.4455504360995
**Path:**

**Bore Hole Information**

| | | | |
|---|---|---|---|
| **Bore Hole ID:** | 1007316280 | **Elevation:** | |
| **DP2BR:** | | **Elevrc:** | |
| **Spatial Status:** | | **Zone:** | 17 |
| **Code OB:** | | **East83:** | 625348.00 |
| **Code OB Desc:** | | **North83:** | 4834689.00 |
| **Open Hole:** | | **Org CS:** | UTM83 |
| **Cluster Kind:** | | **UTMRC:** | 4 |
| **Date Completed:** | 26-Oct-2018 00:00:00 | **UTMRC Desc:** | margin of error : 30 m - 100 m |
| **Remarks:** | | **Location Method:** | wwr |
| **Elevrc Desc:** | | | |
| **Location Source Date:** | | | |
| **Improvement Location Source:** | | | |

***Improvement Location Method:***
***Source Revision Comment:***
***Supplier Comment:***

***Overburden and Bedrock Materials Interval***

***Formation ID:*** 1007640812
***Layer:***
***Color:***
***General Color:***
***Mat1:***
***Most Common Material:***
***Mat2:***
***Mat2 Desc:***
***Mat3:***
***Mat3 Desc:***
***Formation Top Depth:***
***Formation End Depth:***
***Formation End Depth UOM:*** ft

***Annular Space/Abandonment Sealing Record***

***Plug ID:*** 1007640818
***Layer:*** 1
***Plug From:*** 0.0
***Plug To:*** 55.0
***Plug Depth UOM:*** ft

***Method of Construction & Well Use***

***Method Construction ID:*** 1007640817
***Method Construction Code:***
***Method Construction:***
***Other Method Construction:***

***Pipe Information***

***Pipe ID:*** 1007640811
***Casing No:*** 0
***Comment:***
***Alt Name:***

***Construction Record - Casing***

***Casing ID:*** 1007640815
***Layer:***
***Material:***
***Open Hole or Material:***
***Depth From:***
***Depth To:***
***Casing Diameter:***
***Casing Diameter UOM:*** inch
***Casing Depth UOM:*** ft

***Construction Record - Screen***

***Screen ID:*** 1007640816
***Layer:***

**Slot:**
**Screen Top Depth:**
**Screen End Depth:**
**Screen Material:**
**Screen Depth UOM:** ft
**Screen Diameter UOM:** inch
**Screen Diameter:**

**Water Details**

**Water ID:** 1007640814
**Layer:**
**Kind Code:**
**Kind:**
**Water Found Depth:**
**Water Found Depth UOM:** ft

**Hole Diameter**

**Hole ID:** 1007640813
**Diameter:**
**Depth From:**
**Depth To:**
**Hole Depth UOM:** ft
**Hole Diameter UOM:** inch

---

**316** | **2 of 3** | **E/206.5** | **109.8 / 0.00** | **158 STIRLING RD. TORONTO ON** | **WWIS**

**Well ID:** 7322914
**Construction Date:**
**Primary Water Use:**
**Sec. Water Use:**
**Final Well Status:** 0
**Water Type:**
**Casing Material:**
**Audit No:** Z289903
**Tag:**
**Construction Method:**
**Elevation (m):**
**Elevation Reliability:**
**Depth to Bedrock:**
**Well Depth:**
**Overburden/Bedrock:**
**Pump Rate:**
**Static Water Level:**
**Flowing (Y/N):**
**Flow Rate:**
**Clear/Cloudy:**

**Data Entry Status:**
**Data Src:**
**Date Received:** 11/26/2018
**Selected Flag:** TRUE
**Abandonment Rec:**
**Contractor:** 7424
**Form Version:** 7
**Owner:**
**Street Name:** 158 STIRLING RD.
**County:** YORK AND TORONTO
**Municipality:** TORONTO CITY
**Site Info:**
**Lot:**
**Concession:**
**Concession Name:**
**Easting NAD83:**
**Northing NAD83:**
**Zone:**
**UTM Reliability:**

**PDF URL (Map):**

**Additional Detail(s) (Map)**

**Well Completed Date:** 2018/10/26
**Year Completed:** 2018
**Depth (m):**
**Latitude:** 43.6546350034065
**Longitude:** -79.4455504360995
**Path:**

**Bore Hole Information**

| | | | |
|---|---|---|---|
| **Bore Hole ID:** | 1007316283 | **Elevation:** | |
| **DP2BR:** | | **Elevrc:** | |
| **Spatial Status:** | | **Zone:** | 17 |
| **Code OB:** | | **East83:** | 625348.00 |
| **Code OB Desc:** | | **North83:** | 4834689.00 |
| **Open Hole:** | | **Org CS:** | UTM83 |
| **Cluster Kind:** | | **UTMRC:** | 4 |
| **Date Completed:** | 26-Oct-2018 00:00:00 | **UTMRC Desc:** | margin of error : 30 m - 100 m |
| **Remarks:** | | **Location Method:** | wwr |
| **Elevrc Desc:** | | | |
| **Location Source Date:** | | | |
| **Improvement Location Source:** | | | |
| **Improvement Location Method:** | | | |
| **Source Revision Comment:** | | | |
| **Supplier Comment:** | | | |

***Overburden and Bedrock Materials Interval***

| | |
|---|---|
| **Formation ID:** | 1007640826 |
| **Layer:** | |
| **Color:** | |
| **General Color:** | |
| **Mat1:** | |
| **Most Common Material:** | |
| **Mat2:** | |
| **Mat2 Desc:** | |
| **Mat3:** | |
| **Mat3 Desc:** | |
| **Formation Top Depth:** | |
| **Formation End Depth:** | |
| **Formation End Depth UOM:** | ft |

***Annular Space/Abandonment Sealing Record***

| | |
|---|---|
| **Plug ID:** | 1007640832 |
| **Layer:** | 1 |
| **Plug From:** | 0.0 |
| **Plug To:** | 30.0 |
| **Plug Depth UOM:** | ft |

***Method of Construction & Well Use***

| | |
|---|---|
| **Method Construction ID:** | 1007640831 |
| **Method Construction Code:** | |
| **Method Construction:** | |
| **Other Method Construction:** | |

***Pipe Information***

| | |
|---|---|
| **Pipe ID:** | 1007640825 |
| **Casing No:** | 0 |
| **Comment:** | |
| **Alt Name:** | |

***Construction Record - Casing***

| | |
|---|---|
| **Casing ID:** | 1007640829 |
| **Layer:** | |

***Material:***
***Open Hole or Material:***
***Depth From:***
***Depth To:***
***Casing Diameter:***
***Casing Diameter UOM:*** inch
***Casing Depth UOM:*** ft

***Construction Record - Screen***

***Screen ID:*** 1007640830
***Layer:***
***Slot:***
***Screen Top Depth:***
***Screen End Depth:***
***Screen Material:***
***Screen Depth UOM:*** ft
***Screen Diameter UOM:*** inch
***Screen Diameter:***

***Water Details***

***Water ID:*** 1007640828
***Layer:***
***Kind Code:***
***Kind:***
***Water Found Depth:***
***Water Found Depth UOM:*** ft

***Hole Diameter***

***Hole ID:*** 1007640827
***Diameter:***
***Depth From:***
***Depth To:***
***Hole Depth UOM:*** ft
***Hole Diameter UOM:*** inch

---

| 316 | 3 of 3 | E/206.5 | 109.8 / 0.00 | 158 STIRLING RD. TORONTO ON | WWIS |
|---|---|---|---|---|---|

| | | | |
|---|---|---|---|
| ***Well ID:*** | 7322915 | ***Data Entry Status:*** | |
| ***Construction Date:*** | | ***Data Src:*** | |
| ***Primary Water Use:*** | | ***Date Received:*** | 11/26/2018 |
| ***Sec. Water Use:*** | | ***Selected Flag:*** | TRUE |
| ***Final Well Status:*** | 0 | ***Abandonment Rec:*** | |
| ***Water Type:*** | | ***Contractor:*** | 7424 |
| ***Casing Material:*** | | ***Form Version:*** | 7 |
| ***Audit No:*** | Z289904 | ***Owner:*** | |
| ***Tag:*** | | ***Street Name:*** | 158 STIRLING RD. |
| ***Construction Method:*** | | ***County:*** | YORK AND TORONTO |
| ***Elevation (m):*** | | ***Municipality:*** | TORONTO CITY |
| ***Elevation Reliability:*** | | ***Site Info:*** | |
| ***Depth to Bedrock:*** | | ***Lot:*** | |
| ***Well Depth:*** | | ***Concession:*** | |
| ***Overburden/Bedrock:*** | | ***Concession Name:*** | |
| ***Pump Rate:*** | | ***Easting NAD83:*** | |
| ***Static Water Level:*** | | ***Northing NAD83:*** | |
| ***Flowing (Y/N):*** | | ***Zone:*** | |
| ***Flow Rate:*** | | ***UTM Reliability:*** | |
| ***Clear/Cloudy:*** | | | |

***PDF URL (Map):***

***Additional Detail(s) (Map)***

***Well Completed Date:*** 2018/10/26
***Year Completed:*** 2018
***Depth (m):***
***Latitude:*** 43.6546350034065
***Longitude:*** -79.4455504360995
***Path:***

***Bore Hole Information***

***Bore Hole ID:*** 1007316286
***DP2BR:***
***Spatial Status:***
***Code OB:***
***Code OB Desc:***
***Open Hole:***
***Cluster Kind:***
***Date Completed:*** 26-Oct-2018 00:00:00
***Remarks:***
***Elevrc Desc:***
***Location Source Date:***
***Improvement Location Source:***
***Improvement Location Method:***
***Source Revision Comment:***
***Supplier Comment:***

***Elevation:***
***Elevrc:***
***Zone:*** 17
***East83:*** 625348.00
***North83:*** 4834689.00
***Org CS:*** UTM83
***UTMRC:*** 4
***UTMRC Desc:*** margin of error : 30 m - 100 m
***Location Method:*** wwr

***Overburden and Bedrock Materials Interval***

***Formation ID:*** 1007640843
***Layer:***
***Color:***
***General Color:***
***Mat1:***
***Most Common Material:***
***Mat2:***
***Mat2 Desc:***
***Mat3:***
***Mat3 Desc:***
***Formation Top Depth:***
***Formation End Depth:***
***Formation End Depth UOM:*** ft

***Annular Space/Abandonment Sealing Record***

***Plug ID:*** 1007640849
***Layer:*** 1
***Plug From:*** 0.0
***Plug To:*** 20.0
***Plug Depth UOM:*** ft

***Method of Construction & Well Use***

***Method Construction ID:*** 1007640848
***Method Construction Code:***
***Method Construction:***
***Other Method Construction:***

***Pipe Information***

***Pipe ID:*** 1007640842
***Casing No:*** 0
***Comment:***
***Alt Name:***

***Construction Record - Casing***

***Casing ID:*** 1007640846
***Layer:***
***Material:***
***Open Hole or Material:***
***Depth From:***
***Depth To:***
***Casing Diameter:***
***Casing Diameter UOM:*** inch
***Casing Depth UOM:*** ft

***Construction Record - Screen***

***Screen ID:*** 1007640847
***Layer:***
***Slot:***
***Screen Top Depth:***
***Screen End Depth:***
***Screen Material:***
***Screen Depth UOM:*** ft
***Screen Diameter UOM:*** inch
***Screen Diameter:***

***Water Details***

***Water ID:*** 1007640845
***Layer:***
***Kind Code:***
***Kind:***
***Water Found Depth:***
***Water Found Depth UOM:*** ft

***Hole Diameter***

***Hole ID:*** 1007640844
***Diameter:***
***Depth From:***
***Depth To:***
***Hole Depth UOM:*** ft
***Hole Diameter UOM:*** inch

---

**317** ***1 of 1*** ***E/207.4*** ***109.8 / 0.00*** ***ON*** ***WWIS***

| | | | |
|---|---|---|---|
| ***Well ID:*** | 7188465 | ***Data Entry Status:*** | Yes |
| ***Construction Date:*** | | ***Data Src:*** | |
| ***Primary Water Use:*** | | ***Date Received:*** | 9/27/2012 |
| ***Sec. Water Use:*** | | ***Selected Flag:*** | TRUE |
| ***Final Well Status:*** | | ***Abandonment Rec:*** | |
| ***Water Type:*** | | ***Contractor:*** | 7215 |
| ***Casing Material:*** | | ***Form Version:*** | 8 |
| ***Audit No:*** | C18405 | ***Owner:*** | |

| | | | |
|---|---|---|---|
| **Tag:** | | **Street Name:** | |
| **Construction Method:** | | **County:** | YORK AND TORONTO |
| **Elevation (m):** | | **Municipality:** | TORONTO CITY |
| **Elevation Reliability:** | | **Site Info:** | |
| **Depth to Bedrock:** | | **Lot:** | |
| **Well Depth:** | | **Concession:** | |
| **Overburden/Bedrock:** | | **Concession Name:** | |
| **Pump Rate:** | | **Easting NAD83:** | |
| **Static Water Level:** | | **Northing NAD83:** | |
| **Flowing (Y/N):** | | **Zone:** | |
| **Flow Rate:** | | **UTM Reliability:** | |
| **Clear/Cloudy:** | | | |

**PDF URL (Map):**

***Additional Detail(s) (Map)***

| | |
|---|---|
| **Well Completed Date:** | 2012/06/01 |
| **Year Completed:** | 2012 |
| **Depth (m):** | |
| **Latitude:** | 43.6541854723815 |
| **Longitude:** | -79.4455992366033 |
| **Path:** | |

***Bore Hole Information***

| | | | |
|---|---|---|---|
| **Bore Hole ID:** | 1004196093 | **Elevation:** | |
| **DP2BR:** | | **Elevrc:** | |
| **Spatial Status:** | | **Zone:** | 17 |
| **Code OB:** | | **East83:** | 625345.00 |
| **Code OB Desc:** | | **North83:** | 4834639.00 |
| **Open Hole:** | | **Org CS:** | UTM83 |
| **Cluster Kind:** | | **UTMRC:** | 4 |
| **Date Completed:** | 01-Jun-2012 00:00:00 | **UTMRC Desc:** | margin of error : 30 m - 100 m |
| **Remarks:** | | **Location Method:** | wwr |
| **Elevrc Desc:** | | | |
| **Location Source Date:** | | | |
| **Improvement Location Source:** | | | |
| **Improvement Location Method:** | | | |
| **Source Revision Comment:** | | | |
| **Supplier Comment:** | | | |

| 318 | 1 of 2 | E/207.5 | 109.8 / 0.00 | 181 STERLING RD<br>Toronto ON | WWIS |
|---|---|---|---|---|---|

| | | | |
|---|---|---|---|
| **Well ID:** | 7320472 | **Data Entry Status:** | |
| **Construction Date:** | | **Data Src:** | |
| **Primary Water Use:** | Test Hole | **Date Received:** | 9/19/2018 |
| **Sec. Water Use:** | Monitoring | **Selected Flag:** | TRUE |
| **Final Well Status:** | Observation Wells | **Abandonment Rec:** | |
| **Water Type:** | | **Contractor:** | 7644 |
| **Casing Material:** | | **Form Version:** | 7 |
| **Audit No:** | Z283376 | **Owner:** | |
| **Tag:** | A245058 | **Street Name:** | 181 STERLING RD |
| **Construction Method:** | | **County:** | YORK AND TORONTO |
| **Elevation (m):** | | **Municipality:** | TORONTO CITY |
| **Elevation Reliability:** | | **Site Info:** | |
| **Depth to Bedrock:** | | **Lot:** | |
| **Well Depth:** | | **Concession:** | |
| **Overburden/Bedrock:** | | **Concession Name:** | |
| **Pump Rate:** | | **Easting NAD83:** | |
| **Static Water Level:** | | **Northing NAD83:** | |
| **Flowing (Y/N):** | | **Zone:** | |

***Flow Rate:***
***Clear/Cloudy:***

***UTM Reliability:***

***PDF URL (Map):***

***Additional Detail(s) (Map)***

| | |
|---|---|
| ***Well Completed Date:*** | 2018/06/15 |
| ***Year Completed:*** | 2018 |
| ***Depth (m):*** | |
| ***Latitude:*** | 43.654616833323 |
| ***Longitude:*** | -79.4455385039768 |
| ***Path:*** | |

***Bore Hole Information***

| | | | |
|---|---|---|---|
| ***Bore Hole ID:*** | 1007298065 | ***Elevation:*** | |
| ***DP2BR:*** | | ***Elevrc:*** | |
| ***Spatial Status:*** | | ***Zone:*** | 17 |
| ***Code OB:*** | | ***East83:*** | 625349.00 |
| ***Code OB Desc:*** | | ***North83:*** | 4834687.00 |
| ***Open Hole:*** | | ***Org CS:*** | UTM83 |
| ***Cluster Kind:*** | | ***UTMRC:*** | 4 |
| ***Date Completed:*** | 15-Jun-2018 00:00:00 | ***UTMRC Desc:*** | margin of error : 30 m - 100 m |
| ***Remarks:*** | | ***Location Method:*** | wwr |
| ***Elevrc Desc:*** | | | |
| ***Location Source Date:*** | | | |
| ***Improvement Location Source:*** | | | |
| ***Improvement Location Method:*** | | | |
| ***Source Revision Comment:*** | | | |
| ***Supplier Comment:*** | | | |

***Overburden and Bedrock Materials Interval***

| | |
|---|---|
| ***Formation ID:*** | 1007542340 |
| ***Layer:*** | |
| ***Color:*** | |
| ***General Color:*** | |
| ***Mat1:*** | |
| ***Most Common Material:*** | |
| ***Mat2:*** | |
| ***Mat2 Desc:*** | |
| ***Mat3:*** | |
| ***Mat3 Desc:*** | |
| ***Formation Top Depth:*** | |
| ***Formation End Depth:*** | |
| ***Formation End Depth UOM:*** | ft |

***Annular Space/Abandonment Sealing Record***

| | |
|---|---|
| ***Plug ID:*** | 1007542350 |
| ***Layer:*** | 3 |
| ***Plug From:*** | 4.0 |
| ***Plug To:*** | 15.0 |
| ***Plug Depth UOM:*** | ft |

***Annular Space/Abandonment Sealing Record***

| | |
|---|---|
| ***Plug ID:*** | 1007542348 |

***Layer:*** 1
***Plug From:*** 0.0
***Plug To:*** 1.0
***Plug Depth UOM:*** ft

***Annular Space/Abandonment Sealing Record***

***Plug ID:*** 1007542349
***Layer:*** 2
***Plug From:*** 1.0
***Plug To:*** 4.0
***Plug Depth UOM:*** ft

***Method of Construction & Well Use***

***Method Construction ID:*** 1007542347
***Method Construction Code:*** 6
***Method Construction:*** Boring
***Other Method Construction:***

***Pipe Information***

***Pipe ID:*** 1007542339
***Casing No:*** 0
***Comment:***
***Alt Name:***

***Construction Record - Casing***

***Casing ID:*** 1007542343
***Layer:*** 1
***Material:*** 5
***Open Hole or Material:*** PLASTIC
***Depth From:*** 0.0
***Depth To:*** 5.0
***Casing Diameter:*** 2.0
***Casing Diameter UOM:*** inch
***Casing Depth UOM:*** ft

***Construction Record - Screen***

***Screen ID:*** 1007542344
***Layer:*** 1
***Slot:*** 10
***Screen Top Depth:*** 5.0
***Screen End Depth:*** 15.0
***Screen Material:*** 5
***Screen Depth UOM:*** ft
***Screen Diameter UOM:*** inch
***Screen Diameter:*** 2.375

***Water Details***

***Water ID:*** 1007542342
***Layer:***
***Kind Code:***
***Kind:***
***Water Found Depth:***
***Water Found Depth UOM:*** ft

***Hole Diameter***

| | |
|---|---|
| ***Hole ID:*** | 1007542341 |
| ***Diameter:*** | 6.0 |
| ***Depth From:*** | 0.0 |
| ***Depth To:*** | 15.0 |
| ***Hole Depth UOM:*** | ft |
| ***Hole Diameter UOM:*** | inch |

| 318 | 2 of 2 | E/207.5 | 109.8 / 0.00 | 181 STERLING RD Toronto ON | WWIS |
|---|---|---|---|---|---|

| | | | |
|---|---|---|---|
| ***Well ID:*** | 7320473 | ***Data Entry Status:*** | |
| ***Construction Date:*** | | ***Data Src:*** | |
| ***Primary Water Use:*** | Test Hole | ***Date Received:*** | 9/19/2018 |
| ***Sec. Water Use:*** | Monitoring | ***Selected Flag:*** | TRUE |
| ***Final Well Status:*** | Observation Wells | ***Abandonment Rec:*** | |
| ***Water Type:*** | | ***Contractor:*** | 7644 |
| ***Casing Material:*** | | ***Form Version:*** | 7 |
| ***Audit No:*** | Z283375 | ***Owner:*** | |
| ***Tag:*** | A250031 | ***Street Name:*** | 181 STERLING RD |
| ***Construction Method:*** | | ***County:*** | YORK AND TORONTO |
| ***Elevation (m):*** | | ***Municipality:*** | TORONTO CITY |
| ***Elevation Reliability:*** | | ***Site Info:*** | |
| ***Depth to Bedrock:*** | | ***Lot:*** | |
| ***Well Depth:*** | | ***Concession:*** | |
| ***Overburden/Bedrock:*** | | ***Concession Name:*** | |
| ***Pump Rate:*** | | ***Easting NAD83:*** | |
| ***Static Water Level:*** | | ***Northing NAD83:*** | |
| ***Flowing (Y/N):*** | | ***Zone:*** | |
| ***Flow Rate:*** | | ***UTM Reliability:*** | |
| ***Clear/Cloudy:*** | | | |

***PDF URL (Map):***

***Additional Detail(s) (Map)***

| | |
|---|---|
| ***Well Completed Date:*** | 2018/06/15 |
| ***Year Completed:*** | 2018 |
| ***Depth (m):*** | |
| ***Latitude:*** | 43.654616833323 |
| ***Longitude:*** | -79.4455385039768 |
| ***Path:*** | |

***Bore Hole Information***

| | | | |
|---|---|---|---|
| ***Bore Hole ID:*** | 1007298068 | ***Elevation:*** | |
| ***DP2BR:*** | | ***Elevrc:*** | |
| ***Spatial Status:*** | | ***Zone:*** | 17 |
| ***Code OB:*** | | ***East83:*** | 625349.00 |
| ***Code OB Desc:*** | | ***North83:*** | 4834687.00 |
| ***Open Hole:*** | | ***Org CS:*** | UTM83 |
| ***Cluster Kind:*** | | ***UTMRC:*** | 4 |
| ***Date Completed:*** | 15-Jun-2018 00:00:00 | ***UTMRC Desc:*** | margin of error : 30 m - 100 m |
| ***Remarks:*** | | ***Location Method:*** | wwr |
| ***Elevrc Desc:*** | | | |
| ***Location Source Date:*** | | | |
| ***Improvement Location Source:*** | | | |
| ***Improvement Location Method:*** | | | |
| ***Source Revision Comment:*** | | | |
| ***Supplier Comment:*** | | | |

***Overburden and Bedrock Materials Interval***

| | |
|---|---|
| ***Formation ID:*** | 1007542371 |
| ***Layer:*** | |
| ***Color:*** | |
| ***General Color:*** | |
| ***Mat1:*** | |
| ***Most Common Material:*** | |
| ***Mat2:*** | |
| ***Mat2 Desc:*** | |
| ***Mat3:*** | |
| ***Mat3 Desc:*** | |
| ***Formation Top Depth:*** | |
| ***Formation End Depth:*** | |
| ***Formation End Depth UOM:*** | ft |

***Annular Space/Abandonment Sealing Record***

| | |
|---|---|
| ***Plug ID:*** | 1007542379 |
| ***Layer:*** | 1 |
| ***Plug From:*** | 0.0 |
| ***Plug To:*** | 1.0 |
| ***Plug Depth UOM:*** | ft |

***Annular Space/Abandonment Sealing Record***

| | |
|---|---|
| ***Plug ID:*** | 1007542381 |
| ***Layer:*** | 3 |
| ***Plug From:*** | 79.0 |
| ***Plug To:*** | 90.0 |
| ***Plug Depth UOM:*** | ft |

***Annular Space/Abandonment Sealing Record***

| | |
|---|---|
| ***Plug ID:*** | 1007542380 |
| ***Layer:*** | 2 |
| ***Plug From:*** | 1.0 |
| ***Plug To:*** | 79.0 |
| ***Plug Depth UOM:*** | ft |

***Method of Construction & Well Use***

| | |
|---|---|
| ***Method Construction ID:*** | 1007542378 |
| ***Method Construction Code:*** | 6 |
| ***Method Construction:*** | Boring |
| ***Other Method Construction:*** | |

***Pipe Information***

| | |
|---|---|
| ***Pipe ID:*** | 1007542370 |
| ***Casing No:*** | 0 |
| ***Comment:*** | |
| ***Alt Name:*** | |

***Construction Record - Casing***

| | |
|---|---|
| ***Casing ID:*** | 1007542374 |
| ***Layer:*** | 1 |
| ***Material:*** | 5 |
| ***Open Hole or Material:*** | PLASTIC |
| ***Depth From:*** | 0.0 |
| ***Depth To:*** | 80.0 |
| ***Casing Diameter:*** | 2.0 |
| ***Casing Diameter UOM:*** | inch |
| ***Casing Depth UOM:*** | ft |

***Construction Record - Screen***

| | |
|---|---|
| ***Screen ID:*** | 1007542375 |
| ***Layer:*** | 1 |
| ***Slot:*** | 10 |
| ***Screen Top Depth:*** | 80.0 |
| ***Screen End Depth:*** | 90.0 |
| ***Screen Material:*** | 5 |
| ***Screen Depth UOM:*** | ft |
| ***Screen Diameter UOM:*** | inch |
| ***Screen Diameter:*** | 2.375 |

***Water Details***

| | |
|---|---|
| ***Water ID:*** | 1007542373 |
| ***Layer:*** | |
| ***Kind Code:*** | |
| ***Kind:*** | |
| ***Water Found Depth:*** | |
| ***Water Found Depth UOM:*** | ft |

***Hole Diameter***

| | |
|---|---|
| ***Hole ID:*** | 1007542372 |
| ***Diameter:*** | 8.0 |
| ***Depth From:*** | 0.0 |
| ***Depth To:*** | 90.0 |
| ***Hole Depth UOM:*** | ft |
| ***Hole Diameter UOM:*** | inch |

---

**319** ***1 of 1*** ***WSW/208.1*** ***110.7 / 0.89*** ***27 Radford Avenue, Toronto ON*** ***PINC***

| | | | |
|---|---|---|---|
| ***Incident ID:*** | | ***Pipe Material:*** | |
| ***Incident No:*** | 781962 | ***Fuel Category:*** | Natural Gas |
| ***Incident Reported Dt:*** | | ***Health Impact:*** | |
| ***Type:*** | FS-Pipeline Incident | ***Environment Impact:*** | |
| ***Status Code:*** | Pipeline Damage Reason Est | ***Property Damage:*** | No |
| ***Tank Status:*** | RC Established | ***Service Interrupt:*** | |
| ***Task No:*** | 3773319 | ***Enforce Policy:*** | Yes |
| ***Spills Action Centre:*** | | ***Public Relation:*** | |
| ***Fuel Type:*** | | ***Pipeline System:*** | |
| ***Fuel Occurrence Tp:*** | | ***PSIG:*** | |
| ***Date of Occurrence:*** | | ***Attribute Category:*** | FS-Perform P-line Inc Invest |
| ***Occurrence Start Dt:*** | 2012/04/20 | ***Regulator Location:*** | |
| ***Depth:*** | | ***Method Details:*** | E-mail |
| ***Customer Acct Name:*** | | | |
| ***Incident Address:*** | | | |
| ***Operation Type:*** | | | |
| ***Pipeline Type:*** | | | |

**Regulator Type:**
**Summary:** 27 Radford Avenue, Toronto - 1/2" Pipeline Hit
**Reported By:** Jeff.Stephens@enbridge.com
**Affiliation:**
**Occurrence Desc:**
**Damage Reason:** Excavation practices not sufficient
**Notes:**

---

**320** | **1 of 1** | **ESE/208.7** | **109.8 / 0.00** | **ON** | **WWIS**

**Well ID:** 7202158
**Construction Date:**
**Primary Water Use:**
**Sec. Water Use:**
**Final Well Status:**
**Water Type:**
**Casing Material:**
**Audit No:** C19382
**Tag:**
**Construction Method:**
**Elevation (m):**
**Elevation Reliability:**
**Depth to Bedrock:**
**Well Depth:**
**Overburden/Bedrock:**
**Pump Rate:**
**Static Water Level:**
**Flowing (Y/N):**
**Flow Rate:**
**Clear/Cloudy:**

**Data Entry Status:** Yes
**Data Src:**
**Date Received:** 5/28/2013
**Selected Flag:** TRUE
**Abandonment Rec:**
**Contractor:** 7215
**Form Version:** 8
**Owner:**
**Street Name:**
**County:** YORK AND TORONTO
**Municipality:** TORONTO CITY
**Site Info:**
**Lot:**
**Concession:**
**Concession Name:**
**Easting NAD83:**
**Northing NAD83:**
**Zone:**
**UTM Reliability:**

**PDF URL (Map):**

***Additional Detail(s) (Map)***

**Well Completed Date:** 2012/08/28
**Year Completed:** 2012
**Depth (m):**
**Latitude:** 43.6539166304331
**Longitude:** -79.4456929779293
**Path:**

***Bore Hole Information***

**Bore Hole ID:** 1004313703
**DP2BR:**
**Spatial Status:**
**Code OB:**
**Code OB Desc:**
**Open Hole:**
**Cluster Kind:**
**Date Completed:** 28-Aug-2012 00:00:00
**Remarks:**
**Elevrc Desc:**
**Location Source Date:**
**Improvement Location Source:**
**Improvement Location Method:**
**Source Revision Comment:**
**Supplier Comment:**

**Elevation:**
**Elevrc:**
**Zone:** 17
**East83:** 625338.00
**North83:** 4834609.00
**Org CS:** UTM83
**UTMRC:** 4
**UTMRC Desc:** margin of error : 30 m - 100 m
**Location Method:** wwr

| Map Key | Number of Records | Direction/ Distance (m) | Elev/Diff (m) | Site | DB |
|---|---|---|---|---|---|
| 321 | 1 of 2 | NE/209.0 | 109.8 / 0.00 | Campbell J Gordon<br>1413 Bloor St W<br>Toronto ON M6P 3L4 | TANK |

| | |
|---|---|
| **Permit Date:** | 1924 |
| **Permit Type:** | Information |
| **User Type:** | Gasoline service station |
| **Installation Type:** | Gasoline service station |
| **Installation Size:** | |
| **Installation Config.:** | Gasoline service station |
| **No. Tanks Installed:** | |
| **Units of Measure:** | |
| **Value/Tank ($):** | |
| **Capacity(gal):** | |
| **Reference:** | TCM 1924 A: 1342-3 |
| **Location Desc:** | |

| | | | | | |
|---|---|---|---|---|---|
| 321 | 2 of 2 | NE/209.0 | 109.8 / 0.00 | 1413 BLOOR STREET WEST, TORONTO ON | INC |

| | | | |
|---|---|---|---|
| **Incident No:** | 1937880 | **Any Health Impact:** | No |
| **Incident ID:** | | **Any Enviro Impact:** | No |
| **Instance No:** | | **Service Interrupted:** | Yes |
| **Status Code:** | | **Was Prop Damaged:** | No |
| **Attribute Category:** | FS-Perform L1 Incident Insp | **Reside App. Type:** | |
| **Context:** | | **Commer App. Type:** | |
| **Date of Occurrence:** | 2016/09/09 00:00:00 | **Indus App. Type:** | |
| **Time of Occurrence:** | 05:53:00 | **Institut App. Type:** | |
| **Incident Created On:** | | **Venting Type:** | |
| **Instance Creation Dt:** | | **Vent Conn Mater:** | |
| **Instance Install Dt:** | | **Vent Chimney Mater:** | |
| **Occur Insp Start Date:** | 2016/09/09 00:00:00 | **Pipeline Type:** | |
| **Approx Quant Rel:** | | **Pipeline Involved:** | |
| **Tank Capacity:** | | **Pipe Material:** | |
| **Fuels Occur Type:** | CO Release | **Depth Ground Cover:** | |
| **Fuel Type Involved:** | Natural Gas | **Regulator Location:** | |
| **Enforcement Policy:** | NULL | **Regulator Type:** | |
| **Prc Escalation Req:** | NULL | **Operation Pressure:** | |
| **Tank Material Type:** | | **Liquid Prop Make:** | |
| **Tank Storage Type:** | | **Liquid Prop Model:** | |
| **Tank Location Type:** | | **Liquid Prop Serial No:** | |
| **Pump Flow Rate Cap:** | | **Liquid Prop Notes:** | |
| **Task No:** | 6317236 | **Equipment Type:** | |
| **Notes:** | | **Equipment Model:** | |
| **Drainage System:** | | **Serial No:** | |
| **Sub Surface Contam.:** | | **Cylinder Capacity:** | |
| **Aff Prop Use Water:** | | **Cylinder Cap Units:** | |
| **Contam. Migrated:** | | **Cylinder Mat Type:** | |
| **Contact Natural Env:** | | **Near Body of Water:** | |
| **Incident Location:** | 1413 BLOOR STREET WEST, TORONTO - CO RELEASE | | |
| **Occurence Narrative:** | fd found 50ppm ambient | | |
| **Operation Type Involved:** | Multi-unit Residential | | |
| **Item:** | | | |
| **Item Description:** | | | |
| **Device Installed Location:** | | | |

| | | | | | |
|---|---|---|---|---|---|
| 322 | 1 of 1 | E/209.3 | 109.8 / 0.00 | 150 STERLING RD<br>Toronto ON | WWIS |

| | | | |
|---|---|---|---|
| **Well ID:** | 7320482 | **Data Entry Status:** | |
| **Construction Date:** | | **Data Src:** | |
| **Primary Water Use:** | Test Hole | **Date Received:** | 9/19/2018 |

| | | | |
|---|---|---|---|
| ***Sec. Water Use:*** | Monitoring | ***Selected Flag:*** | TRUE |
| ***Final Well Status:*** | Observation Wells | ***Abandonment Rec:*** | |
| ***Water Type:*** | | ***Contractor:*** | 7644 |
| ***Casing Material:*** | | ***Form Version:*** | 7 |
| ***Audit No:*** | Z283369 | ***Owner:*** | |
| ***Tag:*** | A245008 | ***Street Name:*** | 150 STERLING RD |
| ***Construction Method:*** | | ***County:*** | YORK AND TORONTO |
| ***Elevation (m):*** | | ***Municipality:*** | TORONTO CITY |
| ***Elevation Reliability:*** | | ***Site Info:*** | |
| ***Depth to Bedrock:*** | | ***Lot:*** | |
| ***Well Depth:*** | | ***Concession:*** | |
| ***Overburden/Bedrock:*** | | ***Concession Name:*** | |
| ***Pump Rate:*** | | ***Easting NAD83:*** | |
| ***Static Water Level:*** | | ***Northing NAD83:*** | |
| ***Flowing (Y/N):*** | | ***Zone:*** | |
| ***Flow Rate:*** | | ***UTM Reliability:*** | |
| ***Clear/Cloudy:*** | | | |

***PDF URL (Map):***

***Additional Detail(s) (Map)***

| | |
|---|---|
| ***Well Completed Date:*** | 2018/06/08 |
| ***Year Completed:*** | 2018 |
| ***Depth (m):*** | 4.572 |
| ***Latitude:*** | 43.6542928068022 |
| ***Longitude:*** | -79.4455468640254 |
| ***Path:*** | |

***Bore Hole Information***

| | | | |
|---|---|---|---|
| ***Bore Hole ID:*** | 1007298095 | ***Elevation:*** | |
| ***DP2BR:*** | | ***Elevrc:*** | |
| ***Spatial Status:*** | | ***Zone:*** | 17 |
| ***Code OB:*** | | ***East83:*** | 625349.00 |
| ***Code OB Desc:*** | | ***North83:*** | 4834651.00 |
| ***Open Hole:*** | | ***Org CS:*** | UTM83 |
| ***Cluster Kind:*** | | ***UTMRC:*** | 4 |
| ***Date Completed:*** | 08-Jun-2018 00:00:00 | ***UTMRC Desc:*** | margin of error : 30 m - 100 m |
| ***Remarks:*** | | ***Location Method:*** | wwr |
| ***Elevrc Desc:*** | | | |
| ***Location Source Date:*** | | | |
| ***Improvement Location Source:*** | | | |
| ***Improvement Location Method:*** | | | |
| ***Source Revision Comment:*** | | | |
| ***Supplier Comment:*** | | | |

***Overburden and Bedrock Materials Interval***

| | |
|---|---|
| ***Formation ID:*** | 1007543573 |
| ***Layer:*** | 1 |
| ***Color:*** | |
| ***General Color:*** | |
| ***Mat1:*** | 28 |
| ***Most Common Material:*** | SAND |
| ***Mat2:*** | |
| ***Mat2 Desc:*** | |
| ***Mat3:*** | |
| ***Mat3 Desc:*** | |
| ***Formation Top Depth:*** | 0.0 |
| ***Formation End Depth:*** | 15.0 |
| ***Formation End Depth UOM:*** | ft |

***Annular Space/Abandonment Sealing Record***

| | |
|---|---|
| ***Plug ID:*** | 1007543581 |
| ***Layer:*** | 1 |
| ***Plug From:*** | 0.0 |
| ***Plug To:*** | 4.0 |
| ***Plug Depth UOM:*** | ft |

***Annular Space/Abandonment Sealing Record***

| | |
|---|---|
| ***Plug ID:*** | 1007543582 |
| ***Layer:*** | 2 |
| ***Plug From:*** | 4.0 |
| ***Plug To:*** | 15.0 |
| ***Plug Depth UOM:*** | ft |

***Method of Construction & Well Use***

| | |
|---|---|
| ***Method Construction ID:*** | 1007543580 |
| ***Method Construction Code:*** | 6 |
| ***Method Construction:*** | Boring |
| ***Other Method Construction:*** | |

***Pipe Information***

| | |
|---|---|
| ***Pipe ID:*** | 1007543572 |
| ***Casing No:*** | 0 |
| ***Comment:*** | |
| ***Alt Name:*** | |

***Construction Record - Casing***

| | |
|---|---|
| ***Casing ID:*** | 1007543576 |
| ***Layer:*** | 1 |
| ***Material:*** | 5 |
| ***Open Hole or Material:*** | PLASTIC |
| ***Depth From:*** | 0.0 |
| ***Depth To:*** | 5.0 |
| ***Casing Diameter:*** | 2.0 |
| ***Casing Diameter UOM:*** | inch |
| ***Casing Depth UOM:*** | ft |

***Construction Record - Screen***

| | |
|---|---|
| ***Screen ID:*** | 1007543577 |
| ***Layer:*** | 1 |
| ***Slot:*** | 10 |
| ***Screen Top Depth:*** | 5.0 |
| ***Screen End Depth:*** | 15.0 |
| ***Screen Material:*** | 5 |
| ***Screen Depth UOM:*** | ft |
| ***Screen Diameter UOM:*** | inch |
| ***Screen Diameter:*** | 2.375 |

***Water Details***

| | |
|---|---|
| **Water ID:** | 1007543575 |
| **Layer:** | 1 |
| **Kind Code:** | |
| **Kind:** | |
| **Water Found Depth:** | 8.0 |
| **Water Found Depth UOM:** | ft |

***Hole Diameter***

| | |
|---|---|
| **Hole ID:** | 1007543574 |
| **Diameter:** | 6.0 |
| **Depth From:** | 0.0 |
| **Depth To:** | 15.0 |
| **Hole Depth UOM:** | ft |
| **Hole Diameter UOM:** | inch |

---

**323** | **1 of 1** | **ENE/211.2** | **109.8 / 0.00** | **1405 Bloor Street West**
**Toronto ON M6P 3L4** | **EHS**

| | | | |
|---|---|---|---|
| **Order No:** | 20190829012 | **Nearest Intersection:** | |
| **Status:** | C | **Municipality:** | Toronto |
| **Report Type:** | Standard Express Report | **Client Prov/State:** | ON |
| **Report Date:** | 29-AUG-19 | **Search Radius (km):** | .25 |
| **Date Received:** | 29-AUG-19 | **X:** | -79.4468211 |
| **Previous Site Name:** | | **Y:** | 43.6565574 |
| **Lot/Building Size:** | | | |
| **Additional Info Ordered:** | City Directory | | |

---

**324** | **1 of 1** | **NW/213.0** | **110.8 / 1.00** | **Matheson Dr J J**
**2377 Dundas St W**
**Toronto ON M6P 1X2** | **TANK**

| | |
|---|---|
| **Permit Date:** | 4/26/1920 |
| **Permit Type:** | BP 41382 |
| **User Type:** | |
| **Installation Type:** | Gasoline tank |
| **Installation Size:** | |
| **Installation Config.:** | 1 x Gasoline tank |
| **No. Tanks Installed:** | 1 |
| **Units of Measure:** | |
| **Value/Tank ($):** | 460 |
| **Capacity(gal):** | |
| **Reference:** | CTA Building permits |
| **Location Desc:** | |

---

**325** | **1 of 1** | **ESE/213.0** | **109.8 / 0.00** | **128 STERLING RD.**
**Toronto ON** | **WWIS**

| | | | |
|---|---|---|---|
| **Well ID:** | 7104294 | **Data Entry Status:** | |
| **Construction Date:** | | **Data Src:** | |
| **Primary Water Use:** | Monitoring and Test Hole | **Date Received:** | 4/21/2008 |
| **Sec. Water Use:** | 0 | **Selected Flag:** | TRUE |
| **Final Well Status:** | Monitoring and Test Hole | **Abandonment Rec:** | |
| **Water Type:** | | **Contractor:** | 7241 |
| **Casing Material:** | | **Form Version:** | 7 |
| **Audit No:** | Z92174 | **Owner:** | |
| **Tag:** | A070179 | **Street Name:** | 128 STERLING RD. |
| **Construction Method:** | | **County:** | YORK AND TORONTO |
| **Elevation (m):** | | **Municipality:** | TORONTO CITY |
| **Elevation Reliability:** | | **Site Info:** | |
| **Depth to Bedrock:** | | **Lot:** | |

| | | | |
|---|---|---|---|
| ***Well Depth:*** | | ***Concession:*** | |
| ***Overburden/Bedrock:*** | | ***Concession Name:*** | |
| ***Pump Rate:*** | | ***Easting NAD83:*** | |
| ***Static Water Level:*** | | ***Northing NAD83:*** | |
| ***Flowing (Y/N):*** | | ***Zone:*** | |
| ***Flow Rate:*** | | ***UTM Reliability:*** | |
| ***Clear/Cloudy:*** | | | |

***PDF URL (Map):*** https://d2khazk8e83rdv.cloudfront.net/moe_mapping/downloads/2Water/Wells_pdfs/710\7104294.pdf

***Additional Detail(s) (Map)***

| | |
|---|---|
| ***Well Completed Date:*** | 2008/03/14 |
| ***Year Completed:*** | 2008 |
| ***Depth (m):*** | 4.88 |
| ***Latitude:*** | 43.653594626837 |
| ***Longitude:*** | -79.4458500932752 |
| ***Path:*** | 710\7104294.pdf |

***Bore Hole Information***

| | | | |
|---|---|---|---|
| ***Bore Hole ID:*** | 1001579546 | ***Elevation:*** | |
| ***DP2BR:*** | | ***Elevrc:*** | |
| ***Spatial Status:*** | | ***Zone:*** | 17 |
| ***Code OB:*** | | ***East83:*** | 625326.00 |
| ***Code OB Desc:*** | | ***North83:*** | 4834573.00 |
| ***Open Hole:*** | | ***Org CS:*** | UTM83 |
| ***Cluster Kind:*** | | ***UTMRC:*** | 3 |
| ***Date Completed:*** | 14-Mar-2008 00:00:00 | ***UTMRC Desc:*** | margin of error : 10 - 30 m |
| ***Remarks:*** | | ***Location Method:*** | wwr |
| ***Elevrc Desc:*** | | | |
| ***Location Source Date:*** | | | |
| ***Improvement Location Source:*** | | | |
| ***Improvement Location Method:*** | | | |
| ***Source Revision Comment:*** | | | |
| ***Supplier Comment:*** | | | |

***Overburden and Bedrock Materials Interval***

| | |
|---|---|
| ***Formation ID:*** | 1001705614 |
| ***Layer:*** | 2 |
| ***Color:*** | 6 |
| ***General Color:*** | BROWN |
| ***Mat1:*** | 28 |
| ***Most Common Material:*** | SAND |
| ***Mat2:*** | 06 |
| ***Mat2 Desc:*** | SILT |
| ***Mat3:*** | 77 |
| ***Mat3 Desc:*** | LOOSE |
| ***Formation Top Depth:*** | 2.440000057220459 |
| ***Formation End Depth:*** | 3.6600000858306885 |
| ***Formation End Depth UOM:*** | m |

***Overburden and Bedrock Materials Interval***

| | |
|---|---|
| ***Formation ID:*** | 1001705613 |
| ***Layer:*** | 1 |
| ***Color:*** | 6 |
| ***General Color:*** | BROWN |
| ***Mat1:*** | 28 |

| | |
|---|---|
| ***Most Common Material:*** | SAND |
| ***Mat2:*** | |
| ***Mat2 Desc:*** | |
| ***Mat3:*** | 73 |
| ***Mat3 Desc:*** | HARD |
| ***Formation Top Depth:*** | 0.0 |
| ***Formation End Depth:*** | 2.440000057220459 |
| ***Formation End Depth UOM:*** | m |

***Overburden and Bedrock Materials Interval***

| | |
|---|---|
| ***Formation ID:*** | 1001705615 |
| ***Layer:*** | 3 |
| ***Color:*** | 2 |
| ***General Color:*** | GREY |
| ***Mat1:*** | 06 |
| ***Most Common Material:*** | SILT |
| ***Mat2:*** | 28 |
| ***Mat2 Desc:*** | SAND |
| ***Mat3:*** | 91 |
| ***Mat3 Desc:*** | WATER-BEARING |
| ***Formation Top Depth:*** | 3.6600000858306885 |
| ***Formation End Depth:*** | 4.880000114440918 |
| ***Formation End Depth UOM:*** | m |

***Annular Space/Abandonment Sealing Record***

| | |
|---|---|
| ***Plug ID:*** | 1001705619 |
| ***Layer:*** | 3 |
| ***Plug From:*** | 1.5 |
| ***Plug To:*** | 4.880000114440918 |
| ***Plug Depth UOM:*** | m |

***Annular Space/Abandonment Sealing Record***

| | |
|---|---|
| ***Plug ID:*** | 1001705617 |
| ***Layer:*** | 1 |
| ***Plug From:*** | 0.0 |
| ***Plug To:*** | 0.3100000023841858 |
| ***Plug Depth UOM:*** | m |

***Annular Space/Abandonment Sealing Record***

| | |
|---|---|
| ***Plug ID:*** | 1001705618 |
| ***Layer:*** | 2 |
| ***Plug From:*** | 0.3100000023841858 |
| ***Plug To:*** | 1.5 |
| ***Plug Depth UOM:*** | m |

***Method of Construction & Well Use***

| | |
|---|---|
| ***Method Construction ID:*** | 1001705625 |
| ***Method Construction Code:*** | D |
| ***Method Construction:*** | Direct Push |
| ***Other Method Construction:*** | |

***Pipe Information***

| | |
|---|---|
| ***Pipe ID:*** | 1001705612 |
| ***Casing No:*** | 0 |
| ***Comment:*** | |
| ***Alt Name:*** | |

***Construction Record - Casing***

| | |
|---|---|
| ***Casing ID:*** | 1001705621 |
| ***Layer:*** | 1 |
| ***Material:*** | 5 |
| ***Open Hole or Material:*** | PLASTIC |
| ***Depth From:*** | 0.0 |
| ***Depth To:*** | 1.8300000429153442 |
| ***Casing Diameter:*** | 0.052000001072883606 |
| ***Casing Diameter UOM:*** | cm |
| ***Casing Depth UOM:*** | m |

***Construction Record - Screen***

| | |
|---|---|
| ***Screen ID:*** | 1001705622 |
| ***Layer:*** | 1 |
| ***Slot:*** | 10 |
| ***Screen Top Depth:*** | 1.8300000429153442 |
| ***Screen End Depth:*** | 4.880000114440918 |
| ***Screen Material:*** | 5 |
| ***Screen Depth UOM:*** | m |
| ***Screen Diameter UOM:*** | cm |
| ***Screen Diameter:*** | 6.03000020980835 |

***Water Details***

| | |
|---|---|
| ***Water ID:*** | 1001705620 |
| ***Layer:*** | |
| ***Kind Code:*** | |
| ***Kind:*** | |
| ***Water Found Depth:*** | |
| ***Water Found Depth UOM:*** | m |

***Hole Diameter***

| | |
|---|---|
| ***Hole ID:*** | 1001705616 |
| ***Diameter:*** | 8.25 |
| ***Depth From:*** | 0.0 |
| ***Depth To:*** | 4.880000114440918 |
| ***Hole Depth UOM:*** | m |
| ***Hole Diameter UOM:*** | cm |

**326** ***1 of 1*** ***ESE/213.1*** ***109.8 / 0.00*** ***ON*** ***WWIS***

| | | | |
|---|---|---|---|
| ***Well ID:*** | 7173284 | ***Data Entry Status:*** | Yes |
| ***Construction Date:*** | | ***Data Src:*** | |
| ***Primary Water Use:*** | | ***Date Received:*** | 12/9/2011 |
| ***Sec. Water Use:*** | | ***Selected Flag:*** | TRUE |
| ***Final Well Status:*** | | ***Abandonment Rec:*** | |
| ***Water Type:*** | | ***Contractor:*** | 6607 |
| ***Casing Material:*** | | ***Form Version:*** | 5 |
| ***Audit No:*** | M10456 | ***Owner:*** | |
| ***Tag:*** | A115204 | ***Street Name:*** | |
| ***Construction Method:*** | | ***County:*** | YORK AND TORONTO |

| Map Key | Number of Records | Direction/ Distance (m) | Elev/Diff (m) | Site | DB |
|---|---|---|---|---|---|

| | | | |
|---|---|---|---|
| **Elevation (m):** | | **Municipality:** | TORONTO CITY |
| **Elevation Reliability:** | | **Site Info:** | |
| **Depth to Bedrock:** | | **Lot:** | |
| **Well Depth:** | | **Concession:** | |
| **Overburden/Bedrock:** | | **Concession Name:** | |
| **Pump Rate:** | | **Easting NAD83:** | |
| **Static Water Level:** | | **Northing NAD83:** | |
| **Flowing (Y/N):** | | **Zone:** | |
| **Flow Rate:** | | **UTM Reliability:** | |
| **Clear/Cloudy:** | | | |

**PDF URL (Map):** https://d2khazk8e83rdv.cloudfront.net/moe_mapping/downloads/2Water/Wells_pdfs/717\7173284.pdf

***Additional Detail(s) (Map)***

| | |
|---|---|
| **Well Completed Date:** | 2011/11/10 |
| **Year Completed:** | 2011 |
| **Depth (m):** | |
| **Latitude:** | 43.653728289282 |
| **Longitude:** | -79.4457474395909 |
| **Path:** | 717\7173284.pdf |

***Bore Hole Information***

| | | | |
|---|---|---|---|
| **Bore Hole ID:** | 1003617736 | **Elevation:** | |
| **DP2BR:** | | **Elevrc:** | |
| **Spatial Status:** | | **Zone:** | 17 |
| **Code OB:** | | **East83:** | 625334.00 |
| **Code OB Desc:** | | **North83:** | 4834588.00 |
| **Open Hole:** | | **Org CS:** | UTM83 |
| **Cluster Kind:** | | **UTMRC:** | 4 |
| **Date Completed:** | 10-Nov-2011 00:00:00 | **UTMRC Desc:** | margin of error : 30 m - 100 m |
| **Remarks:** | | **Location Method:** | wwr |
| **Elevrc Desc:** | | | |
| **Location Source Date:** | | | |
| **Improvement Location Source:** | | | |
| **Improvement Location Method:** | | | |
| **Source Revision Comment:** | | | |
| **Supplier Comment:** | | | |

| 327 | 1 of 1 | WNW/213.5 | 109.8 / 0.00 | 50 SOUTH OF SOUTH CURSLING<br>Toronto ON | WWIS |
|---|---|---|---|---|---|

| | | | |
|---|---|---|---|
| **Well ID:** | 7203750 | **Data Entry Status:** | |
| **Construction Date:** | | **Data Src:** | |
| **Primary Water Use:** | Monitoring | **Date Received:** | 6/24/2013 |
| **Sec. Water Use:** | | **Selected Flag:** | TRUE |
| **Final Well Status:** | Test Hole | **Abandonment Rec:** | |
| **Water Type:** | | **Contractor:** | 6607 |
| **Casing Material:** | | **Form Version:** | 7 |
| **Audit No:** | Z147991 | **Owner:** | |
| **Tag:** | A141486 | **Street Name:** | 50 SOUTH OF SOUTH CURSLING |
| **Construction Method:** | | **County:** | YORK AND TORONTO |
| **Elevation (m):** | | **Municipality:** | TORONTO CITY |
| **Elevation Reliability:** | | **Site Info:** | |
| **Depth to Bedrock:** | | **Lot:** | |
| **Well Depth:** | | **Concession:** | |
| **Overburden/Bedrock:** | | **Concession Name:** | |
| **Pump Rate:** | | **Easting NAD83:** | |
| **Static Water Level:** | | **Northing NAD83:** | |
| **Flowing (Y/N):** | | **Zone:** | |
| **Flow Rate:** | | **UTM Reliability:** | |
| **Clear/Cloudy:** | | | |

**PDF URL (Map):** https://d2khazk8e83rdv.cloudfront.net/moe_mapping/downloads/2Water/Wells_pdfs/720\7203750.pdf

***Additional Detail(s) (Map)***

**Well Completed Date:** 2013/03/18
**Year Completed:** 2013
**Depth (m):** 4.9
**Latitude:** 43.6564395340858
**Longitude:** -79.4544576125152
**Path:** 720\7203750.pdf

***Bore Hole Information***

**Bore Hole ID:** 1004371103
**DP2BR:**
**Spatial Status:**
**Code OB:**
**Code OB Desc:**
**Open Hole:**
**Cluster Kind:**
**Date Completed:** 18-Mar-2013 00:00:00
**Remarks:**
**Elevrc Desc:**
**Location Source Date:**
**Improvement Location Source:**
**Improvement Location Method:**
**Source Revision Comment:**
**Supplier Comment:**

**Elevation:**
**Elevrc:**
**Zone:** 17
**East83:** 624626.00
**North83:** 4834876.00
**Org CS:** UTM83
**UTMRC:** 4
**UTMRC Desc:** margin of error : 30 m - 100 m
**Location Method:** wwr

***Overburden and Bedrock Materials Interval***

**Formation ID:** 1004962832
**Layer:** 1
**Color:**
**General Color:**
**Mat1:** 28
**Most Common Material:** SAND
**Mat2:** 11
**Mat2 Desc:** GRAVEL
**Mat3:** 77
**Mat3 Desc:** LOOSE
**Formation Top Depth:** 0.0
**Formation End Depth:** 3.9000000953674316
**Formation End Depth UOM:** m

***Overburden and Bedrock Materials Interval***

**Formation ID:** 1004962833
**Layer:** 2
**Color:** 2
**General Color:** GREY
**Mat1:** 28
**Most Common Material:** SAND
**Mat2:** 11
**Mat2 Desc:** GRAVEL
**Mat3:** 77
**Mat3 Desc:** LOOSE
**Formation Top Depth:** 3.9000000953674316
**Formation End Depth:** 4.900000095367432

***Formation End Depth UOM:*** m

***Annular Space/Abandonment Sealing Record***

***Plug ID:*** 1004962841
***Layer:*** 2
***Plug From:*** 0.30000001192092896
***Plug To:*** 1.0
***Plug Depth UOM:*** m

***Annular Space/Abandonment Sealing Record***

***Plug ID:*** 1004962840
***Layer:*** 1
***Plug From:*** 0.0
***Plug To:*** 0.30000001192092896
***Plug Depth UOM:*** m

***Method of Construction & Well Use***

***Method Construction ID:*** 1004962839
***Method Construction Code:*** 6
***Method Construction:*** Boring
***Other Method Construction:***

***Pipe Information***

***Pipe ID:*** 1004962831
***Casing No:*** 0
***Comment:***
***Alt Name:***

***Construction Record - Casing***

***Casing ID:*** 1004962836
***Layer:*** 1
***Material:*** 5
***Open Hole or Material:*** PLASTIC
***Depth From:*** 0.0
***Depth To:*** 1.5
***Casing Diameter:*** 5.099999904632568
***Casing Diameter UOM:*** cm
***Casing Depth UOM:*** m

***Construction Record - Screen***

***Screen ID:*** 1004962837
***Layer:*** 1
***Slot:*** 10
***Screen Top Depth:*** 1.5
***Screen End Depth:*** 4.599999904632568
***Screen Material:*** 5
***Screen Depth UOM:*** m
***Screen Diameter UOM:*** cm
***Screen Diameter:*** 6.400000095367432

***Water Details***

| | |
|---|---|
| **Water ID:** | 1004962835 |
| **Layer:** | 1 |
| **Kind Code:** | |
| **Kind:** | |
| **Water Found Depth:** | 1.7999999523162842 |
| **Water Found Depth UOM:** | m |

***Hole Diameter***

| | |
|---|---|
| **Hole ID:** | 1004962834 |
| **Diameter:** | 21.0 |
| **Depth From:** | 0.0 |
| **Depth To:** | 4.599999904632568 |
| **Hole Depth UOM:** | m |
| **Hole Diameter UOM:** | cm |

---

**328** | **1 of 1** | **E/213.5** | **109.8 / 0.00** | **158 STERLING RD Toronto ON** | **WWIS**

| | | | |
|---|---|---|---|
| **Well ID:** | 7167654 | **Data Entry Status:** | |
| **Construction Date:** | | **Data Src:** | |
| **Primary Water Use:** | Monitoring and Test Hole | **Date Received:** | 8/23/2011 |
| **Sec. Water Use:** | 0 | **Selected Flag:** | TRUE |
| **Final Well Status:** | Test Hole | **Abandonment Rec:** | |
| **Water Type:** | | **Contractor:** | 7241 |
| **Casing Material:** | | **Form Version:** | 7 |
| **Audit No:** | Z134972 | **Owner:** | |
| **Tag:** | A115668 | **Street Name:** | 158 STERLING RD |
| **Construction Method:** | | **County:** | YORK AND TORONTO |
| **Elevation (m):** | | **Municipality:** | TORONTO CITY |
| **Elevation Reliability:** | | **Site Info:** | |
| **Depth to Bedrock:** | | **Lot:** | |
| **Well Depth:** | | **Concession:** | |
| **Overburden/Bedrock:** | | **Concession Name:** | |
| **Pump Rate:** | | **Easting NAD83:** | |
| **Static Water Level:** | | **Northing NAD83:** | |
| **Flowing (Y/N):** | | **Zone:** | |
| **Flow Rate:** | | **UTM Reliability:** | |
| **Clear/Cloudy:** | | | |

**PDF URL (Map):** https://d2khazk8e83rdv.cloudfront.net/moe_mapping/downloads/2Water/Wells_pdfs/716\7167654.pdf

***Additional Detail(s) (Map)***

| | |
|---|---|
| **Well Completed Date:** | 2011/08/16 |
| **Year Completed:** | 2011 |
| **Depth (m):** | 4.57 |
| **Latitude:** | 43.6542741308807 |
| **Longitude:** | -79.4454977424701 |
| **Path:** | 716\7167654.pdf |

***Bore Hole Information***

| | | | |
|---|---|---|---|
| **Bore Hole ID:** | 1003554363 | **Elevation:** | |
| **DP2BR:** | | **Elevrc:** | |
| **Spatial Status:** | | **Zone:** | 17 |
| **Code OB:** | | **East83:** | 625353.00 |
| **Code OB Desc:** | | **North83:** | 4834649.00 |
| **Open Hole:** | | **Org CS:** | UTM83 |
| **Cluster Kind:** | | **UTMRC:** | 3 |
| **Date Completed:** | 16-Aug-2011 00:00:00 | **UTMRC Desc:** | margin of error : 10 - 30 m |

***Remarks:***
***Elevrc Desc:***
***Location Source Date:***
***Improvement Location Source:***
***Improvement Location Method:***
***Source Revision Comment:***
***Supplier Comment:***
***Location Method:*** wwr

***Overburden and Bedrock Materials Interval***

***Formation ID:*** 1003954740
***Layer:*** 3
***Color:*** 2
***General Color:*** GREY
***Mat1:*** 28
***Most Common Material:*** SAND
***Mat2:*** 06
***Mat2 Desc:*** SILT
***Mat3:*** 91
***Mat3 Desc:*** WATER-BEARING
***Formation Top Depth:*** 1.5
***Formation End Depth:*** 4.570000171661377
***Formation End Depth UOM:*** m

***Overburden and Bedrock Materials Interval***

***Formation ID:*** 1003954738
***Layer:*** 1
***Color:*** 6
***General Color:*** BROWN
***Mat1:*** 01
***Most Common Material:*** FILL
***Mat2:*** 11
***Mat2 Desc:*** GRAVEL
***Mat3:*** 77
***Mat3 Desc:*** LOOSE
***Formation Top Depth:*** 0.0
***Formation End Depth:*** 0.6100000143051147
***Formation End Depth UOM:*** m

***Overburden and Bedrock Materials Interval***

***Formation ID:*** 1003954739
***Layer:*** 2
***Color:*** 6
***General Color:*** BROWN
***Mat1:*** 28
***Most Common Material:*** SAND
***Mat2:*** 06
***Mat2 Desc:*** SILT
***Mat3:*** 85
***Mat3 Desc:*** SOFT
***Formation Top Depth:*** 0.6100000143051147
***Formation End Depth:*** 1.5
***Formation End Depth UOM:*** m

***Annular Space/Abandonment Sealing Record***

***Plug ID:*** 1003954748
***Layer:*** 1
***Plug From:*** 0.0
***Plug To:*** 2.740000009536743
***Plug Depth UOM:*** m

***Annular Space/Abandonment Sealing Record***

***Plug ID:*** 1003954749
***Layer:*** 2
***Plug From:*** 2.740000009536743
***Plug To:*** 4.570000171661377
***Plug Depth UOM:*** m

***Method of Construction & Well Use***

***Method Construction ID:*** 1003954747
***Method Construction Code:*** D
***Method Construction:*** Direct Push
***Other Method Construction:***

***Pipe Information***

***Pipe ID:*** 1003954737
***Casing No:*** 0
***Comment:***
***Alt Name:***

***Construction Record - Casing***

***Casing ID:*** 1003954743
***Layer:*** 1
***Material:*** 5
***Open Hole or Material:*** PLASTIC
***Depth From:*** -0.9100000262260437
***Depth To:*** 3.0999999046325684
***Casing Diameter:*** 4.03000020980835
***Casing Diameter UOM:*** cm
***Casing Depth UOM:*** m

***Construction Record - Screen***

***Screen ID:*** 1003954744
***Layer:*** 1
***Slot:*** 10
***Screen Top Depth:*** 3.0999999046325684
***Screen End Depth:*** 4.570000171661377
***Screen Material:*** 5
***Screen Depth UOM:*** m
***Screen Diameter UOM:*** cm
***Screen Diameter:*** 4.820000171661377

***Water Details***

***Water ID:*** 1003954742
***Layer:***
***Kind Code:***
***Kind:***
***Water Found Depth:***

**Water Found Depth UOM:** m

**Hole Diameter**

**Hole ID:** 1003954741
**Diameter:** 8.25
**Depth From:** 0.0
**Depth To:** 4.570000171661377
**Hole Depth UOM:** m
**Hole Diameter UOM:** cm

---

**329** | **1 of 1** | **ESE/213.6** | **109.8 / 0.00** | **128 STERLING RD. Toronto ON** | **WWIS**

| | | | |
|---|---|---|---|
| **Well ID:** | 7104289 | **Data Entry Status:** | |
| **Construction Date:** | | **Data Src:** | |
| **Primary Water Use:** | Monitoring and Test Hole | **Date Received:** | 4/21/2008 |
| **Sec. Water Use:** | 0 | **Selected Flag:** | TRUE |
| **Final Well Status:** | Monitoring and Test Hole | **Abandonment Rec:** | |
| **Water Type:** | | **Contractor:** | 7241 |
| **Casing Material:** | | **Form Version:** | 7 |
| **Audit No:** | Z92177 | **Owner:** | |
| **Tag:** | A070180 | **Street Name:** | 128 STERLING RD. |
| **Construction Method:** | | **County:** | YORK AND TORONTO |
| **Elevation (m):** | | **Municipality:** | TORONTO CITY |
| **Elevation Reliability:** | | **Site Info:** | |
| **Depth to Bedrock:** | | **Lot:** | |
| **Well Depth:** | | **Concession:** | |
| **Overburden/Bedrock:** | | **Concession Name:** | |
| **Pump Rate:** | | **Easting NAD83:** | |
| **Static Water Level:** | | **Northing NAD83:** | |
| **Flowing (Y/N):** | | **Zone:** | |
| **Flow Rate:** | | **UTM Reliability:** | |
| **Clear/Cloudy:** | | | |

**PDF URL (Map):** https://d2khazk8e83rdv.cloudfront.net/moe_mapping/downloads/2Water/Wells_pdfs/710\7104289.pdf

**Additional Detail(s) (Map)**

**Well Completed Date:** 2008/03/14
**Year Completed:** 2008
**Depth (m):** 5.18
**Latitude:** 43.6536301240648
**Longitude:** -79.4458119754849
**Path:** 710\7104289.pdf

**Bore Hole Information**

| | | | |
|---|---|---|---|
| **Bore Hole ID:** | 1001579523 | **Elevation:** | |
| **DP2BR:** | | **Elevrc:** | |
| **Spatial Status:** | | **Zone:** | 17 |
| **Code OB:** | | **East83:** | 625329.00 |
| **Code OB Desc:** | | **North83:** | 4834577.00 |
| **Open Hole:** | | **Org CS:** | UTM83 |
| **Cluster Kind:** | | **UTMRC:** | 4 |
| **Date Completed:** | 14-Mar-2008 00:00:00 | **UTMRC Desc:** | margin of error : 30 m - 100 m |
| **Remarks:** | | **Location Method:** | wwr |
| **Elevrc Desc:** | | | |
| **Location Source Date:** | | | |
| **Improvement Location Source:** | | | |
| **Improvement Location Method:** | | | |
| **Source Revision Comment:** | | | |

***Supplier Comment:***

***Overburden and Bedrock Materials Interval***

| | |
|---|---|
| ***Formation ID:*** | 1001705597 |
| ***Layer:*** | 1 |
| ***Color:*** | 6 |
| ***General Color:*** | BROWN |
| ***Mat1:*** | 28 |
| ***Most Common Material:*** | SAND |
| ***Mat2:*** | |
| ***Mat2 Desc:*** | |
| ***Mat3:*** | 77 |
| ***Mat3 Desc:*** | LOOSE |
| ***Formation Top Depth:*** | 0.0 |
| ***Formation End Depth:*** | 3.0999999046325684 |
| ***Formation End Depth UOM:*** | m |

***Overburden and Bedrock Materials Interval***

| | |
|---|---|
| ***Formation ID:*** | 1001705599 |
| ***Layer:*** | 3 |
| ***Color:*** | 2 |
| ***General Color:*** | GREY |
| ***Mat1:*** | 06 |
| ***Most Common Material:*** | SILT |
| ***Mat2:*** | 28 |
| ***Mat2 Desc:*** | SAND |
| ***Mat3:*** | 91 |
| ***Mat3 Desc:*** | WATER-BEARING |
| ***Formation Top Depth:*** | 4.5 |
| ***Formation End Depth:*** | 5.179999828338623 |
| ***Formation End Depth UOM:*** | m |

***Overburden and Bedrock Materials Interval***

| | |
|---|---|
| ***Formation ID:*** | 1001705598 |
| ***Layer:*** | 2 |
| ***Color:*** | 6 |
| ***General Color:*** | BROWN |
| ***Mat1:*** | 28 |
| ***Most Common Material:*** | SAND |
| ***Mat2:*** | 06 |
| ***Mat2 Desc:*** | SILT |
| ***Mat3:*** | 73 |
| ***Mat3 Desc:*** | HARD |
| ***Formation Top Depth:*** | 3.0999999046325684 |
| ***Formation End Depth:*** | 4.5 |
| ***Formation End Depth UOM:*** | m |

***Annular Space/Abandonment Sealing Record***

| | |
|---|---|
| ***Plug ID:*** | 1001705603 |
| ***Layer:*** | 3 |
| ***Plug From:*** | 1.5 |
| ***Plug To:*** | 4.880000114440918 |
| ***Plug Depth UOM:*** | m |

***Annular Space/Abandonment Sealing Record***

| | |
|---|---|
| ***Plug ID:*** | 1001705602 |
| ***Layer:*** | 2 |
| ***Plug From:*** | 0.3100000023841858 |
| ***Plug To:*** | 1.5 |
| ***Plug Depth UOM:*** | m |

***Annular Space/Abandonment Sealing Record***

| | |
|---|---|
| ***Plug ID:*** | 1001705601 |
| ***Layer:*** | 1 |
| ***Plug From:*** | 0.0 |
| ***Plug To:*** | 0.3100000023841858 |
| ***Plug Depth UOM:*** | m |

***Method of Construction & Well Use***

| | |
|---|---|
| ***Method Construction ID:*** | 1001705609 |
| ***Method Construction Code:*** | D |
| ***Method Construction:*** | Direct Push |
| ***Other Method Construction:*** | |

***Pipe Information***

| | |
|---|---|
| ***Pipe ID:*** | 1001705596 |
| ***Casing No:*** | 0 |
| ***Comment:*** | |
| ***Alt Name:*** | |

***Construction Record - Casing***

| | |
|---|---|
| ***Casing ID:*** | 1001705605 |
| ***Layer:*** | 1 |
| ***Material:*** | 5 |
| ***Open Hole or Material:*** | PLASTIC |
| ***Depth From:*** | 0.0 |
| ***Depth To:*** | 1.8300000429153442 |
| ***Casing Diameter:*** | 0.052000001072883606 |
| ***Casing Diameter UOM:*** | cm |
| ***Casing Depth UOM:*** | m |

***Construction Record - Screen***

| | |
|---|---|
| ***Screen ID:*** | 1001705606 |
| ***Layer:*** | 1 |
| ***Slot:*** | 10 |
| ***Screen Top Depth:*** | 1.8300000429153442 |
| ***Screen End Depth:*** | 4.880000114440918 |
| ***Screen Material:*** | 5 |
| ***Screen Depth UOM:*** | m |
| ***Screen Diameter UOM:*** | cm |
| ***Screen Diameter:*** | 6.03000020980835 |

***Water Details***

| | |
|---|---|
| ***Water ID:*** | 1001705604 |
| ***Layer:*** | |

**Kind Code:**
**Kind:**
**Water Found Depth:**
**Water Found Depth UOM:** m

**Hole Diameter**

**Hole ID:** 1001705600
**Diameter:** 8.25
**Depth From:** 0.0
**Depth To:** 4.880000114440918
**Hole Depth UOM:** m
**Hole Diameter UOM:** cm

---

**330** | **1 of 1** | **E/213.8** | **109.8 / 0.00** | **150, 158, and 181 Sterling Road, Toronto, Ontario**
**Toronto ON M6R 2B2** | **EHS**

**Order No:** 20180604250
**Status:** C
**Report Type:** Custom Report
**Report Date:** 12-JUN-18
**Date Received:** 04-JUN-18
**Previous Site Name:**
**Lot/Building Size:**
**Additional Info Ordered:**

**Nearest Intersection:**
**Municipality:**
**Client Prov/State:** ON
**Search Radius (km):** .25
**X:** -79.44548
**Y:** 43.654345

---

**331** | **1 of 1** | **ENE/213.9** | **109.8 / 0.00** | **1405 Bloor Street West**
**Toronto ON M6P 3L4** | **EHS**

**Order No:** 20180627073
**Status:** C
**Report Type:** RSC Report (Urban)
**Report Date:** 06-JUL-18
**Date Received:** 27-JUN-18
**Previous Site Name:**
**Lot/Building Size:**
**Additional Info Ordered:**

**Nearest Intersection:**
**Municipality:**
**Client Prov/State:** ON
**Search Radius (km):** .3
**X:** -79.446853
**Y:** 43.656633

---

**332** | **1 of 4** | **SSE/214.2** | **109.8 / 0.00** | **2107 Dundas Street West**
**Toronto ON M6R 1X1** | **EHS**

**Order No:** 20291000219
**Status:** C
**Report Type:** Standard Report
**Report Date:** 15-SEP-20
**Date Received:** 10-SEP-20
**Previous Site Name:**
**Lot/Building Size:**
**Additional Info Ordered:** Fire Insur. Maps and/or Site Plans

**Nearest Intersection:**
**Municipality:**
**Client Prov/State:** ON
**Search Radius (km):** .25
**X:** -79.4489876
**Y:** 43.6524197

---

**332** | **2 of 4** | **SSE/214.2** | **109.8 / 0.00** | **2107 Dundas Street West**
**Toronto ON M6R 1X1** | **EHS**

**Order No:** 20291000219
**Status:** C
**Report Type:** Standard Report
**Report Date:** 15-SEP-20
**Date Received:** 10-SEP-20

**Nearest Intersection:**
**Municipality:**
**Client Prov/State:** ON
**Search Radius (km):** .25
**X:** -79.4489876

**Previous Site Name:**
**Lot/Building Size:**
**Additional Info Ordered:** Fire Insur. Maps and/or Site Plans
**Y:** 43.6524197

---

**332** | **3 of 4** | **SSE/214.2** | **109.8 / 0.00** | **2107 Dundas Street West Toronto ON M6R 1X1** | **EHS**

| | | | |
|---|---|---|---|
| **Order No:** | 20291000219 | **Nearest Intersection:** | |
| **Status:** | C | **Municipality:** | |
| **Report Type:** | Standard Report | **Client Prov/State:** | ON |
| **Report Date:** | 15-SEP-20 | **Search Radius (km):** | .25 |
| **Date Received:** | 10-SEP-20 | **X:** | -79.4489876 |
| **Previous Site Name:** | | **Y:** | 43.6524197 |
| **Lot/Building Size:** | | | |
| **Additional Info Ordered:** | Fire Insur. Maps and/or Site Plans | | |

---

**332** | **4 of 4** | **SSE/214.2** | **109.8 / 0.00** | **2107 Dundas Street West Toronto ON M6R 1X1** | **EHS**

| | | | |
|---|---|---|---|
| **Order No:** | 20291000219 | **Nearest Intersection:** | |
| **Status:** | C | **Municipality:** | |
| **Report Type:** | Standard Report | **Client Prov/State:** | ON |
| **Report Date:** | 15-SEP-20 | **Search Radius (km):** | .25 |
| **Date Received:** | 10-SEP-20 | **X:** | -79.4489876 |
| **Previous Site Name:** | | **Y:** | 43.6524197 |
| **Lot/Building Size:** | | | |
| **Additional Info Ordered:** | Fire Insur. Maps and/or Site Plans | | |

---

**333** | **1 of 7** | **SSW/214.4** | **109.8 / 0.00** | **High Park Lofts Inc 433 roncesvalles ave Toronto ON M6R 2N4** | **GEN**

| | | | |
|---|---|---|---|
| **Generator No:** | ON5538444 | **Status:** | |
| **SIC Code:** | | **Co Admin:** | |
| **SIC Description:** | | **Choice of Contact:** | |
| **Approval Years:** | 04,05 | **Phone No Admin:** | |
| **PO Box No:** | | **Contam. Facility:** | |
| **Country:** | | **MHSW Facility:** | |

***Detail(s)***

**Waste Class:** 252
**Waste Class Desc:** WASTE OILS & LUBRICANTS

---

**333** | **2 of 7** | **SSW/214.4** | **109.8 / 0.00** | **HIgh Park Lofts Ltd. 433 Roncesvalles Ave. Toronto ON M6R 2N4** | **GEN**

| | | | |
|---|---|---|---|
| **Generator No:** | ON9984386 | **Status:** | |
| **SIC Code:** | 236110 | **Co Admin:** | |
| **SIC Description:** | Residential Building Construction | **Choice of Contact:** | |
| **Approval Years:** | 05 | **Phone No Admin:** | |
| **PO Box No:** | | **Contam. Facility:** | |
| **Country:** | | **MHSW Facility:** | |

***Detail(s)***

**Waste Class:** 221

**Waste Class Desc:** LIGHT FUELS

**Waste Class:** 251
**Waste Class Desc:** OIL SKIMMINGS & SLUDGES

---

**333** | **3 of 7** | **SSW/214.4** | **109.8 / 0.00** | **Avalon Dentistry**
**433 Roncesvalles Ave., Unit 101**
**Toronto ON M6R 3B9** | **GEN**

| | | | |
|---|---|---|---|
| **Generator No:** | ON7478593 | **Status:** | |
| **SIC Code:** | 621210 | **Co Admin:** | |
| **SIC Description:** | OFFICES OF DENTISTS | **Choice of Contact:** | CO_OFFICIAL |
| **Approval Years:** | 2016 | **Phone No Admin:** | |
| **PO Box No:** | | **Contam. Facility:** | No |
| **Country:** | Canada | **MHSW Facility:** | No |

***Detail(s)***

**Waste Class:** 312
**Waste Class Desc:** PATHOLOGICAL WASTES

---

**333** | **4 of 7** | **SSW/214.4** | **109.8 / 0.00** | **Avalon Dentistry**
**433 Roncesvalles Ave., Unit 101**
**Toronto ON M6R 3B9** | **GEN**

| | | | |
|---|---|---|---|
| **Generator No:** | ON7478593 | **Status:** | |
| **SIC Code:** | 621210 | **Co Admin:** | |
| **SIC Description:** | OFFICES OF DENTISTS | **Choice of Contact:** | CO_OFFICIAL |
| **Approval Years:** | 2015 | **Phone No Admin:** | |
| **PO Box No:** | | **Contam. Facility:** | No |
| **Country:** | Canada | **MHSW Facility:** | No |

***Detail(s)***

**Waste Class:** 312
**Waste Class Desc:** PATHOLOGICAL WASTES

---

**333** | **5 of 7** | **SSW/214.4** | **109.8 / 0.00** | **Avalon Dentistry**
**433 Roncesvalles Ave., Unit 101**
**Toronto ON M6R 3B9** | **GEN**

| | | | |
|---|---|---|---|
| **Generator No:** | ON7478593 | **Status:** | Registered |
| **SIC Code:** | | **Co Admin:** | |
| **SIC Description:** | | **Choice of Contact:** | |
| **Approval Years:** | As of Dec 2018 | **Phone No Admin:** | |
| **PO Box No:** | | **Contam. Facility:** | |
| **Country:** | Canada | **MHSW Facility:** | |

***Detail(s)***

**Waste Class:** 312 P
**Waste Class Desc:** Pathological wastes

---

**333** | **6 of 7** | **SSW/214.4** | **109.8 / 0.00** | **Avalon Dentistry**
**433 Roncesvalles Ave., Unit 101**
**Toronto ON M6R 3B9** | **GEN**

| | | | |
|---|---|---|---|
| **Generator No:** | ON7478593 | **Status:** | Registered |
| **SIC Code:** | | **Co Admin:** | |
| **SIC Description:** | | **Choice of Contact:** | |

| | | | |
|---|---|---|---|
| **Approval Years:** | As of Jul 2020 | **Phone No Admin:** | |
| **PO Box No:** | | **Contam. Facility:** | |
| **Country:** | Canada | **MHSW Facility:** | |

**Detail(s)**

| | |
|---|---|
| **Waste Class:** | 312 P |
| **Waste Class Desc:** | Pathological wastes |

---

**333** | **7 of 7** | **SSW/214.4** | **109.8 / 0.00** | **Avalon Dentistry**
**433 Roncesvalles Ave., Unit 101**
**Toronto ON M6R 3B9** | **GEN**

| | | | |
|---|---|---|---|
| **Generator No:** | ON7478593 | **Status:** | Registered |
| **SIC Code:** | | **Co Admin:** | |
| **SIC Description:** | | **Choice of Contact:** | |
| **Approval Years:** | As of Nov 2021 | **Phone No Admin:** | |
| **PO Box No:** | | **Contam. Facility:** | |
| **Country:** | Canada | **MHSW Facility:** | |

**Detail(s)**

| | |
|---|---|
| **Waste Class:** | 312 P |
| **Waste Class Desc:** | Pathological wastes |

---

**334** | **1 of 1** | **ESE/214.5** | **109.8 / 0.00** | **128 STERLING RD.**
**Toronto ON** | **WWIS**

| | | | |
|---|---|---|---|
| **Well ID:** | 7104296 | **Data Entry Status:** | |
| **Construction Date:** | | **Data Src:** | |
| **Primary Water Use:** | Monitoring and Test Hole | **Date Received:** | 4/21/2008 |
| **Sec. Water Use:** | 0 | **Selected Flag:** | TRUE |
| **Final Well Status:** | Monitoring and Test Hole | **Abandonment Rec:** | |
| **Water Type:** | | **Contractor:** | 7241 |
| **Casing Material:** | | **Form Version:** | 7 |
| **Audit No:** | Z92176 | **Owner:** | |
| **Tag:** | A070181 | **Street Name:** | 128 STERLING RD. |
| **Construction Method:** | | **County:** | YORK AND TORONTO |
| **Elevation (m):** | | **Municipality:** | TORONTO CITY |
| **Elevation Reliability:** | | **Site Info:** | |
| **Depth to Bedrock:** | | **Lot:** | |
| **Well Depth:** | | **Concession:** | |
| **Overburden/Bedrock:** | | **Concession Name:** | |
| **Pump Rate:** | | **Easting NAD83:** | |
| **Static Water Level:** | | **Northing NAD83:** | |
| **Flowing (Y/N):** | | **Zone:** | |
| **Flow Rate:** | | **UTM Reliability:** | |
| **Clear/Cloudy:** | | | |

**PDF URL (Map):** https://d2khazk8e83rdv.cloudfront.net/moe_mapping/downloads/2Water/Wells_pdfs/710\7104296.pdf

**Additional Detail(s) (Map)**

| | |
|---|---|
| **Well Completed Date:** | 2008/03/14 |
| **Year Completed:** | 2008 |
| **Depth (m):** | 5.18 |
| **Latitude:** | 43.6535676246188 |
| **Longitude:** | -79.4458507897868 |
| **Path:** | 710\7104296.pdf |

**Bore Hole Information**

| | | | |
|---|---|---|---|
| **Bore Hole ID:** | 1001579552 | **Elevation:** | |
| **DP2BR:** | | **Elevrc:** | |
| **Spatial Status:** | | **Zone:** | 17 |
| **Code OB:** | | **East83:** | 625326.00 |
| **Code OB Desc:** | | **North83:** | 4834570.00 |
| **Open Hole:** | | **Org CS:** | UTM83 |
| **Cluster Kind:** | | **UTMRC:** | 3 |
| **Date Completed:** | 14-Mar-2008 00:00:00 | **UTMRC Desc:** | margin of error : 10 - 30 m |
| **Remarks:** | | **Location Method:** | wwr |
| **Elevrc Desc:** | | | |
| **Location Source Date:** | | | |
| **Improvement Location Source:** | | | |
| **Improvement Location Method:** | | | |
| **Source Revision Comment:** | | | |
| **Supplier Comment:** | | | |

***Overburden and Bedrock Materials Interval***

| | |
|---|---|
| **Formation ID:** | 1001705738 |
| **Layer:** | 1 |
| **Color:** | 6 |
| **General Color:** | BROWN |
| **Mat1:** | 28 |
| **Most Common Material:** | SAND |
| **Mat2:** | 77 |
| **Mat2 Desc:** | LOOSE |
| **Mat3:** | |
| **Mat3 Desc:** | |
| **Formation Top Depth:** | 0.0 |
| **Formation End Depth:** | 3.0999999046325684 |
| **Formation End Depth UOM:** | m |

***Overburden and Bedrock Materials Interval***

| | |
|---|---|
| **Formation ID:** | 1001705740 |
| **Layer:** | 3 |
| **Color:** | 2 |
| **General Color:** | GREY |
| **Mat1:** | 06 |
| **Most Common Material:** | SILT |
| **Mat2:** | 28 |
| **Mat2 Desc:** | SAND |
| **Mat3:** | 91 |
| **Mat3 Desc:** | WATER-BEARING |
| **Formation Top Depth:** | 4.570000171661377 |
| **Formation End Depth:** | 5.179999828338623 |
| **Formation End Depth UOM:** | m |

***Overburden and Bedrock Materials Interval***

| | |
|---|---|
| **Formation ID:** | 1001705739 |
| **Layer:** | 2 |
| **Color:** | 6 |
| **General Color:** | BROWN |
| **Mat1:** | 28 |
| **Most Common Material:** | SAND |
| **Mat2:** | 06 |
| **Mat2 Desc:** | SILT |
| **Mat3:** | 73 |

| | |
|---|---|
| ***Mat3 Desc:*** | HARD |
| ***Formation Top Depth:*** | 3.0999999046325684 |
| ***Formation End Depth:*** | 4.570000171661377 |
| ***Formation End Depth UOM:*** | m |

***Annular Space/Abandonment Sealing Record***

| | |
|---|---|
| ***Plug ID:*** | 1001705744 |
| ***Layer:*** | 3 |
| ***Plug From:*** | 1.5 |
| ***Plug To:*** | 4.880000114440918 |
| ***Plug Depth UOM:*** | m |

***Annular Space/Abandonment Sealing Record***

| | |
|---|---|
| ***Plug ID:*** | 1001705742 |
| ***Layer:*** | 1 |
| ***Plug From:*** | 0.0 |
| ***Plug To:*** | 0.3100000023841858 |
| ***Plug Depth UOM:*** | m |

***Annular Space/Abandonment Sealing Record***

| | |
|---|---|
| ***Plug ID:*** | 1001705743 |
| ***Layer:*** | 2 |
| ***Plug From:*** | 0.3100000023841858 |
| ***Plug To:*** | 1.5 |
| ***Plug Depth UOM:*** | m |

***Method of Construction & Well Use***

| | |
|---|---|
| ***Method Construction ID:*** | 1001705750 |
| ***Method Construction Code:*** | D |
| ***Method Construction:*** | Direct Push |
| ***Other Method Construction:*** | |

***Pipe Information***

| | |
|---|---|
| ***Pipe ID:*** | 1001705737 |
| ***Casing No:*** | 0 |
| ***Comment:*** | |
| ***Alt Name:*** | |

***Construction Record - Casing***

| | |
|---|---|
| ***Casing ID:*** | 1001705746 |
| ***Layer:*** | 1 |
| ***Material:*** | 5 |
| ***Open Hole or Material:*** | PLASTIC |
| ***Depth From:*** | 0.0 |
| ***Depth To:*** | 1.8300000429153442 |
| ***Casing Diameter:*** | 5.199999809265137 |
| ***Casing Diameter UOM:*** | cm |
| ***Casing Depth UOM:*** | m |

***Construction Record - Screen***

| | |
|---|---|
| **Screen ID:** | 1001705747 |
| **Layer:** | 1 |
| **Slot:** | 10 |
| **Screen Top Depth:** | 1.8300000429153442 |
| **Screen End Depth:** | 4.880000114440918 |
| **Screen Material:** | 5 |
| **Screen Depth UOM:** | m |
| **Screen Diameter UOM:** | cm |
| **Screen Diameter:** | 6.03000020980835 |

***Water Details***

| | |
|---|---|
| **Water ID:** | 1001705745 |
| **Layer:** | |
| **Kind Code:** | |
| **Kind:** | |
| **Water Found Depth:** | |
| **Water Found Depth UOM:** | m |

***Hole Diameter***

| | |
|---|---|
| **Hole ID:** | 1001705741 |
| **Diameter:** | 8.25 |
| **Depth From:** | 0.0 |
| **Depth To:** | 5.179999828338623 |
| **Hole Depth UOM:** | m |
| **Hole Diameter UOM:** | inch |

---

**335** | **1 of 1** | **ESE/214.6** | **109.8 / 0.00** | **774242 ONTARIO LTD.**
**15 - 25 MORROW AVENUE C/O 340 RICHMOND STREET WEST**
**TORONTO ON M6R 2H9** | **GEN**

| | | | |
|---|---|---|---|
| **Generator No:** | ON1169400 | **Status:** | |
| **SIC Code:** | 4021 | **Co Admin:** | |
| **SIC Description:** | MANU. & IND. BLDG. | **Choice of Contact:** | |
| **Approval Years:** | 89 | **Phone No Admin:** | |
| **PO Box No:** | | **Contam. Facility:** | |
| **Country:** | | **MHSW Facility:** | |

***Detail(s)***

| | |
|---|---|
| **Waste Class:** | 221 |
| **Waste Class Desc:** | LIGHT FUELS |

---

**336** | **1 of 1** | **NW/215.0** | **110.8 / 1.00** | **2376 DUNDAS ST W**
**Toronto ON** | **WWIS**

| | | | |
|---|---|---|---|
| **Well ID:** | 7239675 | **Data Entry Status:** | |
| **Construction Date:** | | **Data Src:** | |
| **Primary Water Use:** | Monitoring and Test Hole | **Date Received:** | 4/9/2015 |
| **Sec. Water Use:** | 0 | **Selected Flag:** | TRUE |
| **Final Well Status:** | Monitoring and Test Hole | **Abandonment Rec:** | |
| **Water Type:** | | **Contractor:** | 7247 |
| **Casing Material:** | | **Form Version:** | 7 |
| **Audit No:** | Z198508 | **Owner:** | |
| **Tag:** | A174049 | **Street Name:** | 2376 DUNDAS ST W |
| **Construction Method:** | | **County:** | YORK AND TORONTO |
| **Elevation (m):** | | **Municipality:** | TORONTO CITY |
| **Elevation Reliability:** | | **Site Info:** | |
| **Depth to Bedrock:** | | **Lot:** | |

| | | | |
|---|---|---|---|
| ***Well Depth:*** | | ***Concession:*** | |
| ***Overburden/Bedrock:*** | | ***Concession Name:*** | |
| ***Pump Rate:*** | | ***Easting NAD83:*** | |
| ***Static Water Level:*** | | ***Northing NAD83:*** | |
| ***Flowing (Y/N):*** | | ***Zone:*** | |
| ***Flow Rate:*** | | ***UTM Reliability:*** | |
| ***Clear/Cloudy:*** | | | |

***PDF URL (Map):*** https://d2khazk8e83rdv.cloudfront.net/moe_mapping/downloads/2Water/Wells_pdfs/723\7239675.pdf

***Additional Detail(s) (Map)***

| | |
|---|---|
| ***Well Completed Date:*** | 2015/01/23 |
| ***Year Completed:*** | 2015 |
| ***Depth (m):*** | 12.6 |
| ***Latitude:*** | 43.657475454376 |
| ***Longitude:*** | -79.4524964002695 |
| ***Path:*** | 723\7239675.pdf |

***Bore Hole Information***

| | | | |
|---|---|---|---|
| ***Bore Hole ID:*** | 1005322298 | ***Elevation:*** | |
| ***DP2BR:*** | | ***Elevrc:*** | |
| ***Spatial Status:*** | | ***Zone:*** | 17 |
| ***Code OB:*** | | ***East83:*** | 624782.00 |
| ***Code OB Desc:*** | | ***North83:*** | 4834994.00 |
| ***Open Hole:*** | | ***Org CS:*** | UTM83 |
| ***Cluster Kind:*** | | ***UTMRC:*** | 4 |
| ***Date Completed:*** | 23-Jan-2015 00:00:00 | ***UTMRC Desc:*** | margin of error : 30 m - 100 m |
| ***Remarks:*** | | ***Location Method:*** | wwr |
| ***Elevrc Desc:*** | | | |
| ***Location Source Date:*** | | | |
| ***Improvement Location Source:*** | | | |
| ***Improvement Location Method:*** | | | |
| ***Source Revision Comment:*** | | | |
| ***Supplier Comment:*** | | | |

***Overburden and Bedrock Materials Interval***

| | |
|---|---|
| ***Formation ID:*** | 1005596698 |
| ***Layer:*** | 1 |
| ***Color:*** | 6 |
| ***General Color:*** | BROWN |
| ***Mat1:*** | 28 |
| ***Most Common Material:*** | SAND |
| ***Mat2:*** | 11 |
| ***Mat2 Desc:*** | GRAVEL |
| ***Mat3:*** | 01 |
| ***Mat3 Desc:*** | FILL |
| ***Formation Top Depth:*** | 0.0 |
| ***Formation End Depth:*** | 1.5 |
| ***Formation End Depth UOM:*** | m |

***Overburden and Bedrock Materials Interval***

| | |
|---|---|
| ***Formation ID:*** | 1005596699 |
| ***Layer:*** | 2 |
| ***Color:*** | 6 |
| ***General Color:*** | BROWN |
| ***Mat1:*** | 08 |

***Most Common Material:*** FINE SAND
***Mat2:*** 06
***Mat2 Desc:*** SILT
***Mat3:*** 11
***Mat3 Desc:*** GRAVEL
***Formation Top Depth:*** 1.5
***Formation End Depth:*** 3.0
***Formation End Depth UOM:*** m

***Overburden and Bedrock Materials Interval***

***Formation ID:*** 1005596701
***Layer:*** 4
***Color:*** 2
***General Color:*** GREY
***Mat1:*** 06
***Most Common Material:*** SILT
***Mat2:*** 28
***Mat2 Desc:*** SAND
***Mat3:*** 11
***Mat3 Desc:*** GRAVEL
***Formation Top Depth:*** 12.199999809265137
***Formation End Depth:*** 12.600000381469727
***Formation End Depth UOM:*** m

***Overburden and Bedrock Materials Interval***

***Formation ID:*** 1005596700
***Layer:*** 3
***Color:*** 2
***General Color:*** GREY
***Mat1:*** 28
***Most Common Material:*** SAND
***Mat2:*** 06
***Mat2 Desc:*** SILT
***Mat3:*** 05
***Mat3 Desc:*** CLAY
***Formation Top Depth:*** 3.0
***Formation End Depth:*** 12.199999809265137
***Formation End Depth UOM:*** m

***Annular Space/Abandonment Sealing Record***

***Plug ID:*** 1005596709
***Layer:*** 1
***Plug From:*** 0.0
***Plug To:*** 2.799999952316284
***Plug Depth UOM:*** ft

***Method of Construction & Well Use***

***Method Construction ID:*** 1005596708
***Method Construction Code:*** 2
***Method Construction:*** Rotary (Convent.)
***Other Method Construction:***

***Pipe Information***

**Pipe ID:** 1005596697
**Casing No:** 0
**Comment:**
**Alt Name:**

***Construction Record - Casing***

**Casing ID:** 1005596704
**Layer:** 1
**Material:** 5
**Open Hole or Material:** PLASTIC
**Depth From:** 0.0
**Depth To:** 30.0
**Casing Diameter:** 2.0
**Casing Diameter UOM:** inch
**Casing Depth UOM:** ft

***Construction Record - Screen***

**Screen ID:** 1005596705
**Layer:** 1
**Slot:** 10
**Screen Top Depth:** 30.0
**Screen End Depth:** 40.0
**Screen Material:** 5
**Screen Depth UOM:** ft
**Screen Diameter UOM:** inch
**Screen Diameter:** 2.125

***Water Details***

**Water ID:** 1005596703
**Layer:** 1
**Kind Code:** 8
**Kind:** Untested
**Water Found Depth:** 21.0
**Water Found Depth UOM:** ft

***Hole Diameter***

**Hole ID:** 1005596702
**Diameter:** 8.25
**Depth From:** 0.0
**Depth To:** 40.0
**Hole Depth UOM:** ft
**Hole Diameter UOM:** inch

| | | | | | |
|---|---|---|---|---|---|
| 337 | 1 of 1 | WNW/215.4 | 109.8 / 0.00 | **Best Care Optical Inc.**<br>**1586 Bloor St W**<br>**Toronto ON M6P 1A7** | SCT |

**Established:** 01-NOV-08
**Plant Size (ft²):** 850
**Employment:**

***--Details--***
**Description:** Optical Goods Stores
**SIC/NAICS Code:** 446130

| Map Key | Number of Records | Direction/ Distance (m) | Elev/Diff (m) | Site | DB |
|---|---|---|---|---|---|
| 338 | 1 of 1 | ESE/215.5 | 109.8 / 0.00 | ON | WWIS |

| | | | |
|---|---|---|---|
| **Well ID:** | 7281065 | **Data Entry Status:** | Yes |
| **Construction Date:** | | **Data Src:** | |
| **Primary Water Use:** | | **Date Received:** | 2/14/2017 |
| **Sec. Water Use:** | | **Selected Flag:** | TRUE |
| **Final Well Status:** | | **Abandonment Rec:** | |
| **Water Type:** | | **Contractor:** | 6607 |
| **Casing Material:** | | **Form Version:** | 8 |
| **Audit No:** | C28909 | **Owner:** | |
| **Tag:** | | **Street Name:** | |
| **Construction Method:** | | **County:** | YORK AND TORONTO |
| **Elevation (m):** | | **Municipality:** | TORONTO CITY |
| **Elevation Reliability:** | | **Site Info:** | |
| **Depth to Bedrock:** | | **Lot:** | |
| **Well Depth:** | | **Concession:** | |
| **Overburden/Bedrock:** | | **Concession Name:** | |
| **Pump Rate:** | | **Easting NAD83:** | |
| **Static Water Level:** | | **Northing NAD83:** | |
| **Flowing (Y/N):** | | **Zone:** | |
| **Flow Rate:** | | **UTM Reliability:** | |
| **Clear/Cloudy:** | | | |

**PDF URL (Map):**

***Additional Detail(s) (Map)***

| | |
|---|---|
| **Well Completed Date:** | 2016/10/14 |
| **Year Completed:** | 2016 |
| **Depth (m):** | |
| **Latitude:** | 43.6540227846865 |
| **Longitude:** | -79.445553830626 |
| **Path:** | |

***Bore Hole Information***

| | | | |
|---|---|---|---|
| **Bore Hole ID:** | 1006352396 | **Elevation:** | |
| **DP2BR:** | | **Elevrc:** | |
| **Spatial Status:** | | **Zone:** | 17 |
| **Code OB:** | | **East83:** | 625349.00 |
| **Code OB Desc:** | | **North83:** | 4834621.00 |
| **Open Hole:** | | **Org CS:** | UTM83 |
| **Cluster Kind:** | | **UTMRC:** | 4 |
| **Date Completed:** | 14-Oct-2016 00:00:00 | **UTMRC Desc:** | margin of error : 30 m - 100 m |
| **Remarks:** | | **Location Method:** | wwr |
| **Elevrc Desc:** | | | |
| **Location Source Date:** | | | |
| **Improvement Location Source:** | | | |
| **Improvement Location Method:** | | | |
| **Source Revision Comment:** | | | |
| **Supplier Comment:** | | | |

| Map Key | Number of Records | Direction/ Distance (m) | Elev/Diff (m) | Site | DB |
|---|---|---|---|---|---|
| 339 | 1 of 1 | SSW/216.4 | 109.8 / 0.00 | HIGHWAY PARK BAPTIST CHURCH<br>9 HEWITT RD<br>TORONTO ON M6R 1Y4 | GEN |

| | | | |
|---|---|---|---|
| **Generator No:** | ON9225331 | **Status:** | |
| **SIC Code:** | 813110 | **Co Admin:** | |
| **SIC Description:** | Religious Organizations | **Choice of Contact:** | |
| **Approval Years:** | 07,08 | **Phone No Admin:** | |
| **PO Box No:** | | **Contam. Facility:** | |
| **Country:** | | **MHSW Facility:** | |

***Detail(s)***

***Waste Class:*** 221
***Waste Class Desc:*** LIGHT FUELS

---

**340** | ***1 of 1*** | ***E/216.4*** | ***109.8 / 0.00*** | ***158 STIRLING RD. TORONTO ON*** | ***WWIS***

| | | | |
|---|---|---|---|
| ***Well ID:*** | 7322912 | ***Data Entry Status:*** | |
| ***Construction Date:*** | | ***Data Src:*** | |
| ***Primary Water Use:*** | | ***Date Received:*** | 11/26/2018 |
| ***Sec. Water Use:*** | | ***Selected Flag:*** | TRUE |
| ***Final Well Status:*** | 0 | ***Abandonment Rec:*** | |
| ***Water Type:*** | | ***Contractor:*** | 7424 |
| ***Casing Material:*** | | ***Form Version:*** | 7 |
| ***Audit No:*** | Z289901 | ***Owner:*** | |
| ***Tag:*** | | ***Street Name:*** | 158 STIRLING RD. |
| ***Construction Method:*** | | ***County:*** | YORK AND TORONTO |
| ***Elevation (m):*** | | ***Municipality:*** | TORONTO CITY |
| ***Elevation Reliability:*** | | ***Site Info:*** | |
| ***Depth to Bedrock:*** | | ***Lot:*** | |
| ***Well Depth:*** | | ***Concession:*** | |
| ***Overburden/Bedrock:*** | | ***Concession Name:*** | |
| ***Pump Rate:*** | | ***Easting NAD83:*** | |
| ***Static Water Level:*** | | ***Northing NAD83:*** | |
| ***Flowing (Y/N):*** | | ***Zone:*** | |
| ***Flow Rate:*** | | ***UTM Reliability:*** | |
| ***Clear/Cloudy:*** | | | |

***PDF URL (Map):***

***Additional Detail(s) (Map)***

| | |
|---|---|
| ***Well Completed Date:*** | 2018/10/26 |
| ***Year Completed:*** | 2018 |
| ***Depth (m):*** | |
| ***Latitude:*** | 43.6543544630402 |
| ***Longitude:*** | -79.4454460663432 |
| ***Path:*** | |

***Bore Hole Information***

| | | | |
|---|---|---|---|
| ***Bore Hole ID:*** | 1007316277 | ***Elevation:*** | |
| ***DP2BR:*** | | ***Elevrc:*** | |
| ***Spatial Status:*** | | ***Zone:*** | 17 |
| ***Code OB:*** | | ***East83:*** | 625357.00 |
| ***Code OB Desc:*** | | ***North83:*** | 4834658.00 |
| ***Open Hole:*** | | ***Org CS:*** | UTM83 |
| ***Cluster Kind:*** | | ***UTMRC:*** | 4 |
| ***Date Completed:*** | 26-Oct-2018 00:00:00 | ***UTMRC Desc:*** | margin of error : 30 m - 100 m |
| ***Remarks:*** | | ***Location Method:*** | wwr |
| ***Elevrc Desc:*** | | | |
| ***Location Source Date:*** | | | |
| ***Improvement Location Source:*** | | | |
| ***Improvement Location Method:*** | | | |
| ***Source Revision Comment:*** | | | |
| ***Supplier Comment:*** | | | |

***Overburden and Bedrock Materials Interval***

| | |
|---|---|
| ***Formation ID:*** | 1007640798 |
| ***Layer:*** | |
| ***Color:*** | |
| ***General Color:*** | |
| ***Mat1:*** | |
| ***Most Common Material:*** | |
| ***Mat2:*** | |
| ***Mat2 Desc:*** | |
| ***Mat3:*** | |
| ***Mat3 Desc:*** | |
| ***Formation Top Depth:*** | |
| ***Formation End Depth:*** | |
| ***Formation End Depth UOM:*** | ft |

***Annular Space/Abandonment Sealing Record***

| | |
|---|---|
| ***Plug ID:*** | 1007640804 |
| ***Layer:*** | 1 |
| ***Plug From:*** | 0.0 |
| ***Plug To:*** | 20.0 |
| ***Plug Depth UOM:*** | ft |

***Method of Construction & Well Use***

| | |
|---|---|
| ***Method Construction ID:*** | 1007640803 |
| ***Method Construction Code:*** | |
| ***Method Construction:*** | |
| ***Other Method Construction:*** | |

***Pipe Information***

| | |
|---|---|
| ***Pipe ID:*** | 1007640797 |
| ***Casing No:*** | 0 |
| ***Comment:*** | |
| ***Alt Name:*** | |

***Construction Record - Casing***

| | |
|---|---|
| ***Casing ID:*** | 1007640801 |
| ***Layer:*** | |
| ***Material:*** | |
| ***Open Hole or Material:*** | |
| ***Depth From:*** | |
| ***Depth To:*** | |
| ***Casing Diameter:*** | |
| ***Casing Diameter UOM:*** | inch |
| ***Casing Depth UOM:*** | ft |

***Construction Record - Screen***

| | |
|---|---|
| ***Screen ID:*** | 1007640802 |
| ***Layer:*** | |
| ***Slot:*** | |
| ***Screen Top Depth:*** | |
| ***Screen End Depth:*** | |
| ***Screen Material:*** | |
| ***Screen Depth UOM:*** | ft |
| ***Screen Diameter UOM:*** | inch |
| ***Screen Diameter:*** | |

***Water Details***

| | |
|---|---|
| ***Water ID:*** | 1007640800 |
| ***Layer:*** | |
| ***Kind Code:*** | |
| ***Kind:*** | |
| ***Water Found Depth:*** | |
| ***Water Found Depth UOM:*** | ft |

***Hole Diameter***

| | |
|---|---|
| ***Hole ID:*** | 1007640799 |
| ***Diameter:*** | |
| ***Depth From:*** | |
| ***Depth To:*** | |
| ***Hole Depth UOM:*** | ft |
| ***Hole Diameter UOM:*** | inch |

---

**341** ***1 of 1*** ***E/216.7*** ***109.8 / 0.00*** ***ON*** ***WWIS***

| | | | |
|---|---|---|---|
| ***Well ID:*** | 7310296 | ***Data Entry Status:*** | Yes |
| ***Construction Date:*** | | ***Data Src:*** | |
| ***Primary Water Use:*** | | ***Date Received:*** | 4/17/2018 |
| ***Sec. Water Use:*** | | ***Selected Flag:*** | TRUE |
| ***Final Well Status:*** | | ***Abandonment Rec:*** | |
| ***Water Type:*** | | ***Contractor:*** | 7147 |
| ***Casing Material:*** | | ***Form Version:*** | 8 |
| ***Audit No:*** | C40506 | ***Owner:*** | |
| ***Tag:*** | A175774 | ***Street Name:*** | |
| ***Construction Method:*** | | ***County:*** | YORK AND TORONTO |
| ***Elevation (m):*** | | ***Municipality:*** | TORONTO CITY |
| ***Elevation Reliability:*** | | ***Site Info:*** | |
| ***Depth to Bedrock:*** | | ***Lot:*** | |
| ***Well Depth:*** | | ***Concession:*** | |
| ***Overburden/Bedrock:*** | | ***Concession Name:*** | |
| ***Pump Rate:*** | | ***Easting NAD83:*** | |
| ***Static Water Level:*** | | ***Northing NAD83:*** | |
| ***Flowing (Y/N):*** | | ***Zone:*** | |
| ***Flow Rate:*** | | ***UTM Reliability:*** | |
| ***Clear/Cloudy:*** | | | |

***PDF URL (Map):***

***Additional Detail(s) (Map)***

| | |
|---|---|
| ***Well Completed Date:*** | 2017/03/07 |
| ***Year Completed:*** | 2017 |
| ***Depth (m):*** | |
| ***Latitude:*** | 43.6558026733118 |
| ***Longitude:*** | -79.4460039540971 |
| ***Path:*** | |

***Bore Hole Information***

| | | | |
|---|---|---|---|
| ***Bore Hole ID:*** | 1007033597 | ***Elevation:*** | |
| ***DP2BR:*** | | ***Elevrc:*** | |
| ***Spatial Status:*** | | ***Zone:*** | 17 |
| ***Code OB:*** | | ***East83:*** | 625309.00 |
| ***Code OB Desc:*** | | ***North83:*** | 4834818.00 |
| ***Open Hole:*** | | ***Org CS:*** | UTM83 |
| ***Cluster Kind:*** | | ***UTMRC:*** | 4 |

| Map Key | Number of Records | Direction/ Distance (m) | Elev/Diff (m) | Site | DB |
|---|---|---|---|---|---|

| | | | |
|---|---|---|---|
| **Date Completed:** | 07-Mar-2017 00:00:00 | **UTMRC Desc:** | margin of error : 30 m - 100 m |
| **Remarks:** | | **Location Method:** | wwr |
| **Elevrc Desc:** | | | |
| **Location Source Date:** | | | |
| **Improvement Location Source:** | | | |
| **Improvement Location Method:** | | | |
| **Source Revision Comment:** | | | |
| **Supplier Comment:** | | | |

---

**342** | **1 of 10** | **S/216.7** | **109.8 / 0.00** | **GEN**

***METRO PARKS & PROPERTY DEPARTMENT***
***25A RITCHIE ST., HOUSING RENOVATIONS C/O***
***365 BAY STREET, 8TH FLOOR***
***TORONTO ON M6R 2J6***

| | | | |
|---|---|---|---|
| **Generator No:** | ON0605923 | **Status:** | |
| **SIC Code:** | 8364 | **Co Admin:** | |
| **SIC Description:** | REC./CULTURE ADMIN. | **Choice of Contact:** | |
| **Approval Years:** | 90 | **Phone No Admin:** | |
| **PO Box No:** | | **Contam. Facility:** | |
| **Country:** | | **MHSW Facility:** | |

***Detail(s)***

| | |
|---|---|
| **Waste Class:** | 145 |
| **Waste Class Desc:** | PAINT/PIGMENT/COATING RESIDUES |
| **Waste Class:** | 213 |
| **Waste Class Desc:** | PETROLEUM DISTILLATES |

---

**342** | **2 of 10** | **S/216.7** | **109.8 / 0.00** | **GEN**

***METRO PARKS & PROPERTY DEPARTMENT 25-700***
***25A RITCHIE ST., HOUSING RENOVATIONS C/O***
***365 BAY STREET, 8TH FLOOR***
***TORONTO ON M6R 2J6***

| | | | |
|---|---|---|---|
| **Generator No:** | ON0605923 | **Status:** | |
| **SIC Code:** | 8364 | **Co Admin:** | |
| **SIC Description:** | REC./CULTURE ADMIN. | **Choice of Contact:** | |
| **Approval Years:** | 92,93,94,95,96,97,98 | **Phone No Admin:** | |
| **PO Box No:** | | **Contam. Facility:** | |
| **Country:** | | **MHSW Facility:** | |

***Detail(s)***

| | |
|---|---|
| **Waste Class:** | 145 |
| **Waste Class Desc:** | PAINT/PIGMENT/COATING RESIDUES |
| **Waste Class:** | 213 |
| **Waste Class Desc:** | PETROLEUM DISTILLATES |

---

**342** | **3 of 10** | **S/216.7** | **109.8 / 0.00** | **EHS**

***25 Ritchie Avenue***
***Toronto ON M6R 2J6***

| | | | |
|---|---|---|---|
| **Order No:** | 20080822003 | **Nearest Intersection:** | |
| **Status:** | C | **Municipality:** | |
| **Report Type:** | Complete Report | **Client Prov/State:** | ON |
| **Report Date:** | 9/2/2008 | **Search Radius (km):** | 0.25 |
| **Date Received:** | 8/22/2008 | **X:** | -79.4502 |
| **Previous Site Name:** | | **Y:** | 43.652375 |
| **Lot/Building Size:** | | | |
| **Additional Info Ordered:** | | | |

| Map Key | Number of Records | Direction/ Distance (m) | Elev/Diff (m) | Site | DB |
|---|---|---|---|---|---|

**342** | **4 of 10** | **S/216.7** | **109.8 / 0.00** | **1217856 Ontario Ltd.**
**25 Ritchie Avenue, Toronto, Ontario**
**Toronto ON M6R 2J6** | **RSC**

| | | | |
|---|---|---|---|
| **RSC ID:** | 41902 | **Cert Date:** | 4-Dec-07 |
| **RA No:** | | **Cert Prop Use No:** | No CPU |
| **RSC Type:** | | **Intended Prop Use:** | Residential |
| **Curr Property Use:** | Commercial | **Qual Person Name:** | Mr. Mario Ribeiro |
| **Ministry District:** | TORONTO | **Stratified (Y/N):** | |
| **Filing Date:** | 21-Oct-08 | **Audit (Y/N):** | |
| **Date Ack:** | | **Entire Leg Prop. (Y/N):** | Yes |
| **Date Returned:** | | **Accuracy Estimate:** | 6 to 10 meters |
| **Restoration Type:** | | **Telephone:** | 416-5348877 |
| **Soil Type:** | | **Fax:** | 416-5348863 |
| **Criteria:** | | **Email:** | mribeiro@on.aibn.com |
| **CPU Issued Sect 1686:** | No | | |

**Asmt Roll No:** 19-04-023-420-01200
**Prop ID No (PIN):**
**Property Municipal Address:** 25 Ritchie Avenue, Toronto, Ontario
**Mailing Address:** 1 Connie Street, Toronto, Ontario M6L 2H8
**Latitude & Latitude:** 43.65238060N 79.45015000W
**UTM Coordinates:** NAD83 17-624982-4834432 (converted from Latitude & Longitude)
**Consultant:**
**Legal Desc:** Lot 48 and Part of Lot 47, Plan 798, and Part of Block A, Plan 1158, City of Toronto, Municipality of Metropolitan Toronto.
**Measurement Method:** Digitized from a map
**Applicable Standards:** Full Depth Site Conditions Standard, with Nonpotable Ground Water, Coarse Textured Soil, for Residential/Parkland/Institutional property use
**RSC PDF:**

---

**342** | **5 of 10** | **S/216.7** | **109.8 / 0.00** | **Triumph Developments**
**25 Ritchie Ave**
**Toronto ON M6R 2J6** | **GEN**

| | | | |
|---|---|---|---|
| **Generator No:** | ON4138260 | **Status:** | |
| **SIC Code:** | 236110 | **Co Admin:** | |
| **SIC Description:** | Residential Building Construction | **Choice of Contact:** | |
| **Approval Years:** | 07,08 | **Phone No Admin:** | |
| **PO Box No:** | | **Contam. Facility:** | |
| **Country:** | | **MHSW Facility:** | |

***Detail(s)***

**Waste Class:** 221
**Waste Class Desc:** LIGHT FUELS

---

**342** | **6 of 10** | **S/216.7** | **109.8 / 0.00** | **1217856 Ontario Ltd.**
**25 Ritchie Ave Roncesvalles Lofts**
**Toronto ON** | **CA**

**Certificate #:** 0819-7B5J5V
**Application Year:** 2008
**Issue Date:** 1/23/2008
**Approval Type:** Municipal and Private Sewage Works
**Status:** Approved
**Application Type:**
**Client Name:**
**Client Address:**
**Client City:**
**Client Postal Code:**
**Project Description:**

| Map Key | Number of Records | Direction/ Distance (m) | Elev/Diff (m) | Site | DB |
|---|---|---|---|---|---|

**Contaminants:**
**Emission Control:**

---

**342** | **7 of 10** | **S/216.7** | **109.8 / 0.00** | **1217856 Ontario Ltd.**
**25 Ritchie St Roncesvalles Lofts**
**Toronto ON** | **CA**

| | |
|---|---|
| **Certificate #:** | 6076-7AQMGS |
| **Application Year:** | 2008 |
| **Issue Date:** | 1/15/2008 |
| **Approval Type:** | Municipal and Private Sewage Works |
| **Status:** | Revoked and/or Replaced |
| **Application Type:** | |
| **Client Name:** | |
| **Client Address:** | |
| **Client City:** | |
| **Client Postal Code:** | |
| **Project Description:** | |
| **Contaminants:** | |
| **Emission Control:** | |

---

**342** | **8 of 10** | **S/216.7** | **109.8 / 0.00** | **25 Ritchie Ave**
**Toronto ON M6R2J6** | **EHS**

| | | | |
|---|---|---|---|
| **Order No:** | 20160503023 | **Nearest Intersection:** | |
| **Status:** | C | **Municipality:** | |
| **Report Type:** | Standard Report | **Client Prov/State:** | ON |
| **Report Date:** | 09-MAY-16 | **Search Radius (km):** | .25 |
| **Date Received:** | 03-MAY-16 | **X:** | -79.450102 |
| **Previous Site Name:** | | **Y:** | 43.652358 |
| **Lot/Building Size:** | | | |
| **Additional Info Ordered:** | | | |

---

**342** | **9 of 10** | **S/216.7** | **109.8 / 0.00** | **1217856 Ontario Ltd.**
**25 Ritchie Ave Roncesvalles Lofts**
**Toronto ON M6L 2H8** | **ECA**

| | | | |
|---|---|---|---|
| **Approval No:** | 0819-7B5J5V | **MOE District:** | Metro Toronto |
| **Approval Date:** | 2008-01-23 | **City:** | |
| **Status:** | Approved | **Longitude:** | -79.45119 |
| **Record Type:** | ECA | **Latitude:** | 43.651955 |
| **Link Source:** | IDS | **Geometry X:** | |
| **SWP Area Name:** | Toronto | **Geometry Y:** | |
| **Approval Type:** | ECA-MUNICIPAL AND PRIVATE SEWAGE WORKS | | |
| **Project Type:** | MUNICIPAL AND PRIVATE SEWAGE WORKS | | |
| **Business Name:** | 1217856 Ontario Ltd. | | |
| **Address:** | 25 Ritchie Ave Roncesvalles Lofts | | |
| **Full Address:** | | | |
| **Full PDF Link:** | https://www.accessenvironment.ene.gov.on.ca/instruments/9628-7B4QW2-14.pdf | | |
| **PDF Site Location:** | | | |

---

**342** | **10 of 10** | **S/216.7** | **109.8 / 0.00** | **1217856 Ontario Ltd.**
**25 Ritchie St Roncesvalles Lofts**
**Toronto ON M6L 2H8** | **ECA**

| | | | |
|---|---|---|---|
| **Approval No:** | 6076-7AQMGS | **MOE District:** | Metro Toronto |
| **Approval Date:** | 2008-01-15 | **City:** | |
| **Status:** | Revoked and/or Replaced | **Longitude:** | -79.45119 |
| **Record Type:** | ECA | **Latitude:** | 43.651955 |

| | | | |
|---|---|---|---|
| **Link Source:** | IDS | **Geometry X:** | |
| **SWP Area Name:** | Toronto | **Geometry Y:** | |
| **Approval Type:** | ECA-MUNICIPAL AND PRIVATE SEWAGE WORKS | | |
| **Project Type:** | MUNICIPAL AND PRIVATE SEWAGE WORKS | | |
| **Business Name:** | 1217856 Ontario Ltd. | | |
| **Address:** | 25 Ritchie St Roncesvalles Lofts | | |
| **Full Address:** | | | |
| **Full PDF Link:** | https://www.accessenvironment.ene.gov.on.ca/instruments/2291-79SQ3Q-14.pdf | | |
| **PDF Site Location:** | | | |

---

**343** | **1 of 1** | **ESE/217.2** | **109.8 / 0.00** | **774242 ONTARIO LTD. 43-160**
**15 - 25 MORROW AVENUE C/O 340 RICHMOND STREET WEST**
**TORONTO ON M6R 2H9** | **GEN**

| | | | |
|---|---|---|---|
| **Generator No:** | ON1169400 | **Status:** | |
| **SIC Code:** | 4021 | **Co Admin:** | |
| **SIC Description:** | MANU. & IND. BLDG. | **Choice of Contact:** | |
| **Approval Years:** | 92,93,94,95,96,97,98 | **Phone No Admin:** | |
| **PO Box No:** | | **Contam. Facility:** | |
| **Country:** | | **MHSW Facility:** | |

***Detail(s)***

| | |
|---|---|
| **Waste Class:** | 221 |
| **Waste Class Desc:** | LIGHT FUELS |

---

**344** | **1 of 1** | **SE/217.4** | **109.8 / 0.00** | **BOAT FOR SALE PUBLICATIONS**
**26 MORROW AVE**
**TORONTO ON M6R 2J1** | **SCT**

| | |
|---|---|
| **Established:** | 1980 |
| **Plant Size (ft²):** | 0 |
| **Employment:** | 4 |

***--Details--***

| | |
|---|---|
| **Description:** | PERIODICALS: PUBLISHING, OR PUBLISHING & PRINTING |
| **SIC/NAICS Code:** | 2721 |

---

**345** | **1 of 1** | **NE/217.8** | **109.8 / 0.00** | **1411 Bloor St W**
**Toronto ON M6P 3L4** | **TANK**

| | |
|---|---|
| **Permit Date:** | 12/6/1934 |
| **Permit Type:** | BP A53980 |
| **User Type:** | Gasoline service station |
| **Installation Type:** | gasoline tanks |
| **Installation Size:** | |
| **Installation Config.:** | gasoline tanks |
| **No. Tanks Installed:** | 2 |
| **Units of Measure:** | |
| **Value/Tank ($):** | 50 |
| **Capacity(gal):** | |
| **Reference:** | CTA Building Permits |
| **Location Desc:** | 1411 Bloor St W |

---

**346** | **1 of 1** | **NNW/218.9** | **110.8 / 1.00** | **2376 Dundas St W**
**Toronto ON M6P1W9** | **EHS**

| | | | |
|---|---|---|---|
| **Order No:** | 20150112073 | **Nearest Intersection:** | |
| **Status:** | C | **Municipality:** | Toronto |
| **Report Type:** | Custom Report | **Client Prov/State:** | ON |
| **Report Date:** | 19-JAN-15 | **Search Radius (km):** | .25 |
| **Date Received:** | 12-JAN-15 | **X:** | -79.451946 |
| **Previous Site Name:** | | **Y:** | 43.657626 |
| **Lot/Building Size:** | | | |
| **Additional Info Ordered:** | Fire Insur. Maps and/or Site Plans | | |

| 347 | 1 of 1 | ESE/219.0 | 109.8 / 0.00 | 158 STERLING ROAD<br>Toronto ON | WWIS |
|---|---|---|---|---|---|

| | | | |
|---|---|---|---|
| **Well ID:** | 7228451 | **Data Entry Status:** | |
| **Construction Date:** | | **Data Src:** | |
| **Primary Water Use:** | | **Date Received:** | 9/30/2014 |
| **Sec. Water Use:** | | **Selected Flag:** | TRUE |
| **Final Well Status:** | Abandoned-Other | **Abandonment Rec:** | Yes |
| **Water Type:** | | **Contractor:** | 7241 |
| **Casing Material:** | | **Form Version:** | 7 |
| **Audit No:** | Z195837 | **Owner:** | |
| **Tag:** | | **Street Name:** | 158 STERLING ROAD |
| **Construction Method:** | | **County:** | YORK AND TORONTO |
| **Elevation (m):** | | **Municipality:** | TORONTO CITY |
| **Elevation Reliability:** | | **Site Info:** | |
| **Depth to Bedrock:** | | **Lot:** | |
| **Well Depth:** | | **Concession:** | |
| **Overburden/Bedrock:** | | **Concession Name:** | |
| **Pump Rate:** | | **Easting NAD83:** | |
| **Static Water Level:** | | **Northing NAD83:** | |
| **Flowing (Y/N):** | | **Zone:** | |
| **Flow Rate:** | | **UTM Reliability:** | |
| **Clear/Cloudy:** | | | |

**PDF URL (Map):**

***Additional Detail(s) (Map)***

| | |
|---|---|
| **Well Completed Date:** | 2014/09/11 |
| **Year Completed:** | 2014 |
| **Depth (m):** | |
| **Latitude:** | 43.6540669453167 |
| **Longitude:** | -79.4454906872477 |
| **Path:** | |

***Bore Hole Information***

| | | | |
|---|---|---|---|
| **Bore Hole ID:** | 1005141223 | **Elevation:** | |
| **DP2BR:** | | **Elevrc:** | |
| **Spatial Status:** | | **Zone:** | 17 |
| **Code OB:** | | **East83:** | 625354.00 |
| **Code OB Desc:** | | **North83:** | 4834626.00 |
| **Open Hole:** | | **Org CS:** | UTM83 |
| **Cluster Kind:** | | **UTMRC:** | 4 |
| **Date Completed:** | 11-Sep-2014 00:00:00 | **UTMRC Desc:** | margin of error : 30 m - 100 m |
| **Remarks:** | | **Location Method:** | wwr |
| **Elevrc Desc:** | | | |
| **Location Source Date:** | | | |
| **Improvement Location Source:** | | | |
| **Improvement Location Method:** | | | |
| **Source Revision Comment:** | | | |
| **Supplier Comment:** | | | |

***Annular Space/Abandonment Sealing Record***

| | |
|---|---|
| ***Plug ID:*** | 1005436530 |
| ***Layer:*** | 1 |
| ***Plug From:*** | 0.0 |
| ***Plug To:*** | 28.0 |
| ***Plug Depth UOM:*** | ft |

***Method of Construction & Well Use***

| | |
|---|---|
| ***Method Construction ID:*** | 1005436529 |
| ***Method Construction Code:*** | |
| ***Method Construction:*** | |
| ***Other Method Construction:*** | |

***Pipe Information***

| | |
|---|---|
| ***Pipe ID:*** | 1005436523 |
| ***Casing No:*** | 0 |
| ***Comment:*** | |
| ***Alt Name:*** | |

***Construction Record - Casing***

| | |
|---|---|
| ***Casing ID:*** | 1005436527 |
| ***Layer:*** | |
| ***Material:*** | |
| ***Open Hole or Material:*** | |
| ***Depth From:*** | |
| ***Depth To:*** | |
| ***Casing Diameter:*** | |
| ***Casing Diameter UOM:*** | inch |
| ***Casing Depth UOM:*** | ft |

***Construction Record - Screen***

| | |
|---|---|
| ***Screen ID:*** | 1005436528 |
| ***Layer:*** | |
| ***Slot:*** | |
| ***Screen Top Depth:*** | |
| ***Screen End Depth:*** | |
| ***Screen Material:*** | |
| ***Screen Depth UOM:*** | ft |
| ***Screen Diameter UOM:*** | inch |
| ***Screen Diameter:*** | |

***Water Details***

| | |
|---|---|
| ***Water ID:*** | 1005436526 |
| ***Layer:*** | |
| ***Kind Code:*** | |
| ***Kind:*** | |
| ***Water Found Depth:*** | |
| ***Water Found Depth UOM:*** | ft |

***Hole Diameter***

| | |
|---|---|
| ***Hole ID:*** | 1005436525 |

**Diameter:**
**Depth From:**
**Depth To:**
**Hole Depth UOM:** ft
**Hole Diameter UOM:** inch

**348** | **1 of 1** | **S/219.5** | **109.3 / -0.57** | **25 RITCHIE STREET Toronto ON** | **WWIS**

| | | | |
|---|---|---|---|
| **Well ID:** | 7164250 | **Data Entry Status:** | |
| **Construction Date:** | | **Data Src:** | |
| **Primary Water Use:** | Monitoring and Test Hole | **Date Received:** | 6/13/2011 |
| **Sec. Water Use:** | 0 | **Selected Flag:** | TRUE |
| **Final Well Status:** | 0 | **Abandonment Rec:** | |
| **Water Type:** | | **Contractor:** | 7241 |
| **Casing Material:** | | **Form Version:** | 7 |
| **Audit No:** | Z134264 | **Owner:** | |
| **Tag:** | A108783 | **Street Name:** | 25 RITCHIE STREET |
| **Construction Method:** | | **County:** | YORK AND TORONTO |
| **Elevation (m):** | | **Municipality:** | TORONTO CITY |
| **Elevation Reliability:** | | **Site Info:** | |
| **Depth to Bedrock:** | | **Lot:** | |
| **Well Depth:** | | **Concession:** | |
| **Overburden/Bedrock:** | | **Concession Name:** | |
| **Pump Rate:** | | **Easting NAD83:** | |
| **Static Water Level:** | | **Northing NAD83:** | |
| **Flowing (Y/N):** | | **Zone:** | |
| **Flow Rate:** | | **UTM Reliability:** | |
| **Clear/Cloudy:** | | | |

**PDF URL (Map):** https://d2khazk8e83rdv.cloudfront.net/moe_mapping/downloads/2Water/Wells_pdfs/716\7164250.pdf

***Additional Detail(s) (Map)***

| | |
|---|---|
| **Well Completed Date:** | 2011/06/02 |
| **Year Completed:** | 2011 |
| **Depth (m):** | 4.572 |
| **Latitude:** | 43.6522546374598 |
| **Longitude:** | -79.4506092222312 |
| **Path:** | 716\7164250.pdf |

***Bore Hole Information***

| | | | |
|---|---|---|---|
| **Bore Hole ID:** | 1003520199 | **Elevation:** | |
| **DP2BR:** | | **Elevrc:** | |
| **Spatial Status:** | | **Zone:** | 17 |
| **Code OB:** | | **East83:** | 624945.00 |
| **Code OB Desc:** | | **North83:** | 4834417.00 |
| **Open Hole:** | | **Org CS:** | UTM83 |
| **Cluster Kind:** | | **UTMRC:** | 3 |
| **Date Completed:** | 02-Jun-2011 00:00:00 | **UTMRC Desc:** | margin of error : 10 - 30 m |
| **Remarks:** | | **Location Method:** | wwr |
| **Elevrc Desc:** | | | |
| **Location Source Date:** | | | |
| **Improvement Location Source:** | | | |
| **Improvement Location Method:** | | | |
| **Source Revision Comment:** | | | |
| **Supplier Comment:** | | | |

***Overburden and Bedrock Materials Interval***

| | |
|---|---|
| ***Formation ID:*** | 1003944635 |
| ***Layer:*** | 2 |
| ***Color:*** | 6 |
| ***General Color:*** | BROWN |
| ***Mat1:*** | 28 |
| ***Most Common Material:*** | SAND |
| ***Mat2:*** | 06 |
| ***Mat2 Desc:*** | SILT |
| ***Mat3:*** | 77 |
| ***Mat3 Desc:*** | LOOSE |
| ***Formation Top Depth:*** | 0.5 |
| ***Formation End Depth:*** | 12.0 |
| ***Formation End Depth UOM:*** | ft |

***Overburden and Bedrock Materials Interval***

| | |
|---|---|
| ***Formation ID:*** | 1003944636 |
| ***Layer:*** | 3 |
| ***Color:*** | 2 |
| ***General Color:*** | GREY |
| ***Mat1:*** | 28 |
| ***Most Common Material:*** | SAND |
| ***Mat2:*** | 06 |
| ***Mat2 Desc:*** | SILT |
| ***Mat3:*** | 77 |
| ***Mat3 Desc:*** | LOOSE |
| ***Formation Top Depth:*** | 12.0 |
| ***Formation End Depth:*** | 15.0 |
| ***Formation End Depth UOM:*** | ft |

***Overburden and Bedrock Materials Interval***

| | |
|---|---|
| ***Formation ID:*** | 1003944634 |
| ***Layer:*** | 1 |
| ***Color:*** | 8 |
| ***General Color:*** | BLACK |
| ***Mat1:*** | 02 |
| ***Most Common Material:*** | TOPSOIL |
| ***Mat2:*** | |
| ***Mat2 Desc:*** | |
| ***Mat3:*** | 77 |
| ***Mat3 Desc:*** | LOOSE |
| ***Formation Top Depth:*** | 0.0 |
| ***Formation End Depth:*** | 0.5 |
| ***Formation End Depth UOM:*** | ft |

***Annular Space/Abandonment Sealing Record***

| | |
|---|---|
| ***Plug ID:*** | 1003944646 |
| ***Layer:*** | 3 |
| ***Plug From:*** | 9.0 |
| ***Plug To:*** | 15.0 |
| ***Plug Depth UOM:*** | ft |

***Annular Space/Abandonment Sealing Record***

| | |
|---|---|
| ***Plug ID:*** | 1003944644 |
| ***Layer:*** | 1 |

| | |
|---|---|
| ***Plug From:*** | 0.0 |
| ***Plug To:*** | 0.5 |
| ***Plug Depth UOM:*** | ft |

***Annular Space/Abandonment Sealing Record***

| | |
|---|---|
| ***Plug ID:*** | 1003944645 |
| ***Layer:*** | 2 |
| ***Plug From:*** | 0.5 |
| ***Plug To:*** | 9.0 |
| ***Plug Depth UOM:*** | ft |

***Method of Construction & Well Use***

| | |
|---|---|
| ***Method Construction ID:*** | 1003944643 |
| ***Method Construction Code:*** | B |
| ***Method Construction:*** | Other Method |
| ***Other Method Construction:*** | DIRECT PUSH |

***Pipe Information***

| | |
|---|---|
| ***Pipe ID:*** | 1003944633 |
| ***Casing No:*** | 0 |
| ***Comment:*** | |
| ***Alt Name:*** | |

***Construction Record - Casing***

| | |
|---|---|
| ***Casing ID:*** | 1003944639 |
| ***Layer:*** | 1 |
| ***Material:*** | 5 |
| ***Open Hole or Material:*** | PLASTIC |
| ***Depth From:*** | 0.0 |
| ***Depth To:*** | 10.0 |
| ***Casing Diameter:*** | 2.0 |
| ***Casing Diameter UOM:*** | inch |
| ***Casing Depth UOM:*** | ft |

***Construction Record - Screen***

| | |
|---|---|
| ***Screen ID:*** | 1003944640 |
| ***Layer:*** | 1 |
| ***Slot:*** | 10 |
| ***Screen Top Depth:*** | 10.0 |
| ***Screen End Depth:*** | 15.0 |
| ***Screen Material:*** | 5 |
| ***Screen Depth UOM:*** | ft |
| ***Screen Diameter UOM:*** | inch |
| ***Screen Diameter:*** | 2.2799999713897705 |

***Water Details***

| | |
|---|---|
| ***Water ID:*** | 1003944638 |
| ***Layer:*** | |
| ***Kind Code:*** | |
| ***Kind:*** | |
| ***Water Found Depth:*** | |
| ***Water Found Depth UOM:*** | ft |

***Hole Diameter***

| | |
|---|---|
| ***Hole ID:*** | 1003944637 |
| ***Diameter:*** | 5.5 |
| ***Depth From:*** | 0.0 |
| ***Depth To:*** | 15.0 |
| ***Hole Depth UOM:*** | ft |
| ***Hole Diameter UOM:*** | inch |

**349** ***1 of 1*** ***E/219.5*** ***109.8 / 0.00*** ***ON*** ***WWIS***

| | | | |
|---|---|---|---|
| ***Well ID:*** | 7263893 | ***Data Entry Status:*** | Yes |
| ***Construction Date:*** | | ***Data Src:*** | |
| ***Primary Water Use:*** | | ***Date Received:*** | 5/27/2016 |
| ***Sec. Water Use:*** | | ***Selected Flag:*** | TRUE |
| ***Final Well Status:*** | | ***Abandonment Rec:*** | |
| ***Water Type:*** | | ***Contractor:*** | 6607 |
| ***Casing Material:*** | | ***Form Version:*** | 8 |
| ***Audit No:*** | C27733 | ***Owner:*** | |
| ***Tag:*** | A196730 | ***Street Name:*** | |
| ***Construction Method:*** | | ***County:*** | YORK AND TORONTO |
| ***Elevation (m):*** | | ***Municipality:*** | TORONTO CITY |
| ***Elevation Reliability:*** | | ***Site Info:*** | |
| ***Depth to Bedrock:*** | | ***Lot:*** | |
| ***Well Depth:*** | | ***Concession:*** | |
| ***Overburden/Bedrock:*** | | ***Concession Name:*** | |
| ***Pump Rate:*** | | ***Easting NAD83:*** | |
| ***Static Water Level:*** | | ***Northing NAD83:*** | |
| ***Flowing (Y/N):*** | | ***Zone:*** | |
| ***Flow Rate:*** | | ***UTM Reliability:*** | |
| ***Clear/Cloudy:*** | | | |

***PDF URL (Map):***

***Additional Detail(s) (Map)***

| | |
|---|---|
| ***Well Completed Date:*** | 2016/04/08 |
| ***Year Completed:*** | 2016 |
| ***Depth (m):*** | |
| ***Latitude:*** | 43.6550841971295 |
| ***Longitude:*** | -79.4454768414406 |
| ***Path:*** | |

***Bore Hole Information***

| | | | |
|---|---|---|---|
| ***Bore Hole ID:*** | 1006024440 | ***Elevation:*** | |
| ***DP2BR:*** | | ***Elevrc:*** | |
| ***Spatial Status:*** | | ***Zone:*** | 17 |
| ***Code OB:*** | | ***East83:*** | 625353.00 |
| ***Code OB Desc:*** | | ***North83:*** | 4834739.00 |
| ***Open Hole:*** | | ***Org CS:*** | UTM83 |
| ***Cluster Kind:*** | | ***UTMRC:*** | 4 |
| ***Date Completed:*** | 08-Apr-2016 00:00:00 | ***UTMRC Desc:*** | margin of error : 30 m - 100 m |
| ***Remarks:*** | | ***Location Method:*** | wwr |
| ***Elevrc Desc:*** | | | |
| ***Location Source Date:*** | | | |
| ***Improvement Location Source:*** | | | |
| ***Improvement Location Method:*** | | | |
| ***Source Revision Comment:*** | | | |
| ***Supplier Comment:*** | | | |

| Map Key | Number of Records | Direction/ Distance (m) | Elev/Diff (m) | Site | DB |
|---|---|---|---|---|---|
| 350 | 1 of 1 | ENE/222.5 | 109.8 / 0.00 | ON | WWIS |

| | | | |
|---|---|---|---|
| **Well ID:** | 7374662 | **Data Entry Status:** | Yes |
| **Construction Date:** | | **Data Src:** | |
| **Primary Water Use:** | | **Date Received:** | 12/11/2020 |
| **Sec. Water Use:** | | **Selected Flag:** | TRUE |
| **Final Well Status:** | | **Abandonment Rec:** | |
| **Water Type:** | | **Contractor:** | 6032 |
| **Casing Material:** | | **Form Version:** | 8 |
| **Audit No:** | C44600 | **Owner:** | |
| **Tag:** | A281255 | **Street Name:** | |
| **Construction Method:** | | **County:** | YORK AND TORONTO |
| **Elevation (m):** | | **Municipality:** | TORONTO CITY |
| **Elevation Reliability:** | | **Site Info:** | |
| **Depth to Bedrock:** | | **Lot:** | |
| **Well Depth:** | | **Concession:** | |
| **Overburden/Bedrock:** | | **Concession Name:** | |
| **Pump Rate:** | | **Easting NAD83:** | |
| **Static Water Level:** | | **Northing NAD83:** | |
| **Flowing (Y/N):** | | **Zone:** | |
| **Flow Rate:** | | **UTM Reliability:** | |
| **Clear/Cloudy:** | | | |

***Bore Hole Information***

| | | | |
|---|---|---|---|
| **Bore Hole ID:** | 1008561506 | **Elevation:** | |
| **DP2BR:** | | **Elevrc:** | |
| **Spatial Status:** | | **Zone:** | 17 |
| **Code OB:** | | **East83:** | 625212.00 |
| **Code OB Desc:** | | **North83:** | 4834960.00 |
| **Open Hole:** | | **Org CS:** | UTM83 |
| **Cluster Kind:** | | **UTMRC:** | 4 |
| **Date Completed:** | 18-Jul-2020 00:00:00 | **UTMRC Desc:** | margin of error : 30 m - 100 m |
| **Remarks:** | | **Location Method:** | wwr |
| **Elevrc Desc:** | | | |
| **Location Source Date:** | | | |
| **Improvement Location Source:** | | | |
| **Improvement Location Method:** | | | |
| **Source Revision Comment:** | | | |
| **Supplier Comment:** | | | |

| Map Key | Number of Records | Direction/ Distance (m) | Elev/Diff (m) | Site | DB |
|---|---|---|---|---|---|
| 351 | 1 of 1 | NE/224.0 | 109.8 / 0.00 | PETRO-CANADA<br>1400 BLOOR ST. WEST SERVICE STATION<br>TORONTO CITY ON M6P 4H6 | SPL |

| | | | |
|---|---|---|---|
| **Ref No:** | 38308 | **Discharger Report:** | |
| **Site No:** | | **Material Group:** | |
| **Incident Dt:** | // | **Health/Env Conseq:** | |
| **Year:** | | **Client Type:** | |
| **Incident Cause:** | UNKNOWN | **Sector Type:** | |
| **Incident Event:** | | **Agency Involved:** | |
| **Contaminant Code:** | | **Nearest Watercourse:** | |
| **Contaminant Name:** | | **Site Address:** | |
| **Contaminant Limit 1:** | | **Site District Office:** | |
| **Contam Limit Freq 1:** | | **Site Postal Code:** | |
| **Contaminant UN No 1:** | | **Site Region:** | |
| **Environment Impact:** | POSSIBLE | **Site Municipality:** | 01106 |
| **Nature of Impact:** | Groundwater pollution | **Site Lot:** | |
| **Receiving Medium:** | LAND | **Site Conc:** | |
| **Receiving Env:** | | **Northing:** | |
| **MOE Response:** | | **Easting:** | |
| **Dt MOE Arvl on Scn:** | | **Site Geo Ref Accu:** | |
| **MOE Reported Dt:** | 7/27/1990 | **Site Map Datum:** | |

| | | | |
|---|---|---|---|
| **Dt Document Closed:** | | **SAC Action Class:** | |
| **Incident Reason:** | UNKNOWN | **Source Type:** | |
| **Site Name:** | | | |
| **Site County/District:** | | | |
| **Site Geo Ref Meth:** | | | |
| **Incident Summary:** | PETRO CANADA -SOIL CONTAMINATION AT FORMER SERVICE STATION SITE. | | |
| **Contaminant Qty:** | | | |

| | | | | | |
|---|---|---|---|---|---|
| 352 | 1 of 1 | WNW/224.3 | 109.8 / 0.00 | 2345 DUNDAS ST WEST<br>Toronto ON | WWIS |

| | | | |
|---|---|---|---|
| **Well ID:** | 7281567 | **Data Entry Status:** | |
| **Construction Date:** | | **Data Src:** | |
| **Primary Water Use:** | Monitoring | **Date Received:** | 2/23/2017 |
| **Sec. Water Use:** | | **Selected Flag:** | TRUE |
| **Final Well Status:** | Abandoned-Other | **Abandonment Rec:** | Yes |
| **Water Type:** | | **Contractor:** | 6032 |
| **Casing Material:** | | **Form Version:** | 7 |
| **Audit No:** | Z229064 | **Owner:** | |
| **Tag:** | | **Street Name:** | 2345 DUNDAS ST WEST |
| **Construction Method:** | | **County:** | YORK AND TORONTO |
| **Elevation (m):** | | **Municipality:** | TORONTO CITY |
| **Elevation Reliability:** | | **Site Info:** | |
| **Depth to Bedrock:** | | **Lot:** | |
| **Well Depth:** | | **Concession:** | |
| **Overburden/Bedrock:** | | **Concession Name:** | |
| **Pump Rate:** | | **Easting NAD83:** | |
| **Static Water Level:** | | **Northing NAD83:** | |
| **Flowing (Y/N):** | | **Zone:** | |
| **Flow Rate:** | | **UTM Reliability:** | |
| **Clear/Cloudy:** | | | |

**PDF URL (Map):** https://d2khazk8e83rdv.cloudfront.net/moe_mapping/downloads/2Water/Wells_pdfs/728\7281567.pdf

***Additional Detail(s) (Map)***

| | |
|---|---|
| **Well Completed Date:** | 2016/09/12 |
| **Year Completed:** | 2016 |
| **Depth (m):** | |
| **Latitude:** | 43.6565307153176 |
| **Longitude:** | -79.454542082543 |
| **Path:** | 728\7281567.pdf |

***Bore Hole Information***

| | | | |
|---|---|---|---|
| **Bore Hole ID:** | 1006356126 | **Elevation:** | |
| **DP2BR:** | | **Elevrc:** | |
| **Spatial Status:** | | **Zone:** | 17 |
| **Code OB:** | | **East83:** | 624619.00 |
| **Code OB Desc:** | | **North83:** | 4834886.00 |
| **Open Hole:** | | **Org CS:** | UTM83 |
| **Cluster Kind:** | | **UTMRC:** | 4 |
| **Date Completed:** | 12-Sep-2016 00:00:00 | **UTMRC Desc:** | margin of error : 30 m - 100 m |
| **Remarks:** | | **Location Method:** | wwr |
| **Elevrc Desc:** | | | |
| **Location Source Date:** | | | |
| **Improvement Location Source:** | | | |
| **Improvement Location Method:** | | | |
| **Source Revision Comment:** | | | |
| **Supplier Comment:** | | | |

***Overburden and Bedrock Materials Interval***

| | |
|---|---|
| ***Formation ID:*** | 1006595986 |
| ***Layer:*** | |
| ***Color:*** | |
| ***General Color:*** | |
| ***Mat1:*** | |
| ***Most Common Material:*** | |
| ***Mat2:*** | |
| ***Mat2 Desc:*** | |
| ***Mat3:*** | |
| ***Mat3 Desc:*** | |
| ***Formation Top Depth:*** | |
| ***Formation End Depth:*** | |
| ***Formation End Depth UOM:*** | ft |

***Annular Space/Abandonment Sealing Record***

| | |
|---|---|
| ***Plug ID:*** | 1006595994 |
| ***Layer:*** | 2 |
| ***Plug From:*** | 1.0 |
| ***Plug To:*** | 15.0 |
| ***Plug Depth UOM:*** | ft |

***Annular Space/Abandonment Sealing Record***

| | |
|---|---|
| ***Plug ID:*** | 1006595993 |
| ***Layer:*** | 1 |
| ***Plug From:*** | 0.0 |
| ***Plug To:*** | 1.0 |
| ***Plug Depth UOM:*** | ft |

***Method of Construction & Well Use***

| | |
|---|---|
| ***Method Construction ID:*** | 1006595992 |
| ***Method Construction Code:*** | 6 |
| ***Method Construction:*** | Boring |
| ***Other Method Construction:*** | |

***Pipe Information***

| | |
|---|---|
| ***Pipe ID:*** | 1006595985 |
| ***Casing No:*** | 0 |
| ***Comment:*** | |
| ***Alt Name:*** | |

***Construction Record - Casing***

| | |
|---|---|
| ***Casing ID:*** | 1006595989 |
| ***Layer:*** | 1 |
| ***Material:*** | 5 |
| ***Open Hole or Material:*** | PLASTIC |
| ***Depth From:*** | 0.0 |
| ***Depth To:*** | 5.0 |
| ***Casing Diameter:*** | 2.0 |
| ***Casing Diameter UOM:*** | inch |
| ***Casing Depth UOM:*** | ft |

***Construction Record - Screen***

| | |
|---|---|
| ***Screen ID:*** | 1006595990 |
| ***Layer:*** | 1 |
| ***Slot:*** | |
| ***Screen Top Depth:*** | 5.0 |
| ***Screen End Depth:*** | 15.0 |
| ***Screen Material:*** | 5 |
| ***Screen Depth UOM:*** | ft |
| ***Screen Diameter UOM:*** | inch |
| ***Screen Diameter:*** | 2.0 |

***Water Details***

| | |
|---|---|
| ***Water ID:*** | 1006595988 |
| ***Layer:*** | |
| ***Kind Code:*** | |
| ***Kind:*** | |
| ***Water Found Depth:*** | |
| ***Water Found Depth UOM:*** | ft |

***Hole Diameter***

| | |
|---|---|
| ***Hole ID:*** | 1006595987 |
| ***Diameter:*** | 8.0 |
| ***Depth From:*** | 0.0 |
| ***Depth To:*** | 15.0 |
| ***Hole Depth UOM:*** | ft |
| ***Hole Diameter UOM:*** | inch |

---

**353** ***1 of 1*** ***N/224.9*** ***110.8 / 1.00*** ***21 Randolph Avenue Toronto ON*** ***EHS***

| | | | |
|---|---|---|---|
| ***Order No:*** | 20161107128 | ***Nearest Intersection:*** | |
| ***Status:*** | C | ***Municipality:*** | |
| ***Report Type:*** | Custom Report | ***Client Prov/State:*** | ON |
| ***Report Date:*** | 11-NOV-16 | ***Search Radius (km):*** | .25 |
| ***Date Received:*** | 07-NOV-16 | ***X:*** | -79.450448 |
| ***Previous Site Name:*** | | ***Y:*** | 43.657992 |
| ***Lot/Building Size:*** | | | |
| ***Additional Info Ordered:*** | | | |

---

**354** ***1 of 1*** ***E/225.0*** ***109.8 / 0.00*** ***150 STERLING ROAD TORONTO ON*** ***WWIS***

| | | | |
|---|---|---|---|
| ***Well ID:*** | 7303946 | ***Data Entry Status:*** | |
| ***Construction Date:*** | | ***Data Src:*** | |
| ***Primary Water Use:*** | Test Hole | ***Date Received:*** | 1/19/2018 |
| ***Sec. Water Use:*** | Monitoring | ***Selected Flag:*** | TRUE |
| ***Final Well Status:*** | Monitoring and Test Hole | ***Abandonment Rec:*** | |
| ***Water Type:*** | | ***Contractor:*** | 7241 |
| ***Casing Material:*** | | ***Form Version:*** | 7 |
| ***Audit No:*** | Z274300 | ***Owner:*** | |
| ***Tag:*** | A220464 | ***Street Name:*** | 150 STERLING ROAD |
| ***Construction Method:*** | | ***County:*** | YORK AND TORONTO |
| ***Elevation (m):*** | | ***Municipality:*** | TORONTO CITY |
| ***Elevation Reliability:*** | | ***Site Info:*** | |
| ***Depth to Bedrock:*** | | ***Lot:*** | |
| ***Well Depth:*** | | ***Concession:*** | |
| ***Overburden/Bedrock:*** | | ***Concession Name:*** | |
| ***Pump Rate:*** | | ***Easting NAD83:*** | |

***Static Water Level:***
***Flowing (Y/N):***
***Flow Rate:***
***Clear/Cloudy:***

***Northing NAD83:***
***Zone:***
***UTM Reliability:***

***PDF URL (Map):***

***Additional Detail(s) (Map)***

***Well Completed Date:*** 2017/12/20
***Year Completed:*** 2017
***Depth (m):*** 6.096
***Latitude:*** 43.6551375270524
***Longitude:*** -79.4454258613006
***Path:***

***Bore Hole Information***

***Bore Hole ID:*** 1006976534
***DP2BR:***
***Spatial Status:***
***Code OB:***
***Code OB Desc:***
***Open Hole:***
***Cluster Kind:***
***Date Completed:*** 20-Dec-2017 00:00:00
***Remarks:***
***Elevrc Desc:***
***Location Source Date:***
***Improvement Location Source:***
***Improvement Location Method:***
***Source Revision Comment:***
***Supplier Comment:***

***Elevation:***
***Elevrc:***
***Zone:*** 17
***East83:*** 625357.00
***North83:*** 4834745.00
***Org CS:*** UTM83
***UTMRC:*** 4
***UTMRC Desc:*** margin of error : 30 m - 100 m
***Location Method:*** wwr

***Overburden and Bedrock Materials Interval***

***Formation ID:*** 1007130460
***Layer:*** 1
***Color:*** 6
***General Color:*** BROWN
***Mat1:*** 01
***Most Common Material:*** FILL
***Mat2:***
***Mat2 Desc:***
***Mat3:***
***Mat3 Desc:***
***Formation Top Depth:*** 0.0
***Formation End Depth:*** 4.0
***Formation End Depth UOM:*** ft

***Overburden and Bedrock Materials Interval***

***Formation ID:*** 1007130461
***Layer:*** 2
***Color:*** 6
***General Color:*** BROWN
***Mat1:*** 28
***Most Common Material:*** SAND
***Mat2:*** 06
***Mat2 Desc:*** SILT

***Mat3:***
***Mat3 Desc:***
***Formation Top Depth:*** 4.0
***Formation End Depth:*** 14.0
***Formation End Depth UOM:*** ft

***Overburden and Bedrock Materials Interval***

***Formation ID:*** 1007130462
***Layer:*** 3
***Color:*** 2
***General Color:*** GREY
***Mat1:*** 28
***Most Common Material:*** SAND
***Mat2:*** 06
***Mat2 Desc:*** SILT
***Mat3:***
***Mat3 Desc:***
***Formation Top Depth:*** 14.0
***Formation End Depth:*** 20.0
***Formation End Depth UOM:*** ft

***Annular Space/Abandonment Sealing Record***

***Plug ID:*** 1007130470
***Layer:*** 1
***Plug From:*** 0.0
***Plug To:*** 0.5
***Plug Depth UOM:*** ft

***Annular Space/Abandonment Sealing Record***

***Plug ID:*** 1007130472
***Layer:*** 3
***Plug From:*** 9.0
***Plug To:*** 20.0
***Plug Depth UOM:*** ft

***Annular Space/Abandonment Sealing Record***

***Plug ID:*** 1007130471
***Layer:*** 2
***Plug From:*** 0.5
***Plug To:*** 9.0
***Plug Depth UOM:*** ft

***Method of Construction & Well Use***

***Method Construction ID:*** 1007130469
***Method Construction Code:*** D
***Method Construction:*** Direct Push
***Other Method Construction:***

***Pipe Information***

***Pipe ID:*** 1007130459

| | |
|---|---|
| **Casing No:** | 0 |
| **Comment:** | |
| **Alt Name:** | |

**Construction Record - Casing**

| | |
|---|---|
| **Casing ID:** | 1007130465 |
| **Layer:** | 1 |
| **Material:** | 5 |
| **Open Hole or Material:** | PLASTIC |
| **Depth From:** | 0.0 |
| **Depth To:** | 10.0 |
| **Casing Diameter:** | 2.0 |
| **Casing Diameter UOM:** | inch |
| **Casing Depth UOM:** | ft |

**Construction Record - Screen**

| | |
|---|---|
| **Screen ID:** | 1007130466 |
| **Layer:** | 1 |
| **Slot:** | 10 |
| **Screen Top Depth:** | 10.0 |
| **Screen End Depth:** | 20.0 |
| **Screen Material:** | 5 |
| **Screen Depth UOM:** | ft |
| **Screen Diameter UOM:** | inch |
| **Screen Diameter:** | 2.25 |

**Water Details**

| | |
|---|---|
| **Water ID:** | 1007130464 |
| **Layer:** | |
| **Kind Code:** | |
| **Kind:** | |
| **Water Found Depth:** | |
| **Water Found Depth UOM:** | ft |

**Hole Diameter**

| | |
|---|---|
| **Hole ID:** | 1007130463 |
| **Diameter:** | 6.0 |
| **Depth From:** | 0.0 |
| **Depth To:** | 20.0 |
| **Hole Depth UOM:** | ft |
| **Hole Diameter UOM:** | inch |

| | | | | | |
|---|---|---|---|---|---|
| 355 | 1 of 1 | NW/225.2 | 110.8 / 1.00 | **Bannon William**<br>**8 Edna Ave**<br>**Toronto ON M6P 1B5** | **TANK** |

| | |
|---|---|
| **Permit Date:** | 7/12/1928 |
| **Permit Type:** | BP A15375 |
| **User Type:** | |
| **Installation Type:** | Fuel oil tank |
| **Installation Size:** | |
| **Installation Config.:** | 1 x fuel oil tank |
| **No. Tanks Installed:** | 1 |
| **Units of Measure:** | |
| **Value/Tank ($):** | 100 |
| **Capacity(gal):** | |
| **Reference:** | CTA Building permits |
| **Location Desc:** | 8 Edna Ave |

| Map Key | Number of Records | Direction/ Distance (m) | Elev/Diff (m) | Site | DB |
|---|---|---|---|---|---|

**356** | **1 of 1** | **SE/226.0** | **109.8 / 0.00** | **ENBRIDGE GAS INC**
**2072 DUNDAS ST W,,TORONTO,ON,M6R 1W9, CA**
**ON** | **PINC**

| | | | |
|---|---|---|---|
| **Incident ID:** | | **Pipe Material:** | |
| **Incident No:** | 2934644 | **Fuel Category:** | |
| **Incident Reported Dt:** | 9/29/2020 | **Health Impact:** | |
| **Type:** | FS-Pipeline Incident | **Environment Impact:** | |
| **Status Code:** | | **Property Damage:** | |
| **Tank Status:** | Pipeline Damage Reason Est | **Service Interrupt:** | |
| **Task No:** | | **Enforce Policy:** | |
| **Spills Action Centre:** | | **Public Relation:** | |
| **Fuel Type:** | | **Pipeline System:** | |
| **Fuel Occurrence Tp:** | | **PSIG:** | |
| **Date of Occurrence:** | | **Attribute Category:** | |
| **Occurrence Start Dt:** | | **Regulator Location:** | |
| **Depth:** | | **Method Details:** | |
| **Customer Acct Name:** | ENBRIDGE GAS INC | | |
| **Incident Address:** | 2072 DUNDAS ST W,,TORONTO,ON,M6R 1W9,CA | | |
| **Operation Type:** | | | |
| **Pipeline Type:** | | | |
| **Regulator Type:** | | | |
| **Summary:** | | | |
| **Reported By:** | | | |
| **Affiliation:** | | | |
| **Occurrence Desc:** | | | |
| **Damage Reason:** | | | |
| **Notes:** | | | |

**357** | **1 of 1** | **E/226.3** | **109.8 / 0.00**
**ON** | **WWIS**

| | | | |
|---|---|---|---|
| **Well ID:** | 7179297 | **Data Entry Status:** | Yes |
| **Construction Date:** | | **Data Src:** | |
| **Primary Water Use:** | | **Date Received:** | 3/5/2012 |
| **Sec. Water Use:** | | **Selected Flag:** | TRUE |
| **Final Well Status:** | | **Abandonment Rec:** | |
| **Water Type:** | | **Contractor:** | 6607 |
| **Casing Material:** | | **Form Version:** | 8 |
| **Audit No:** | C16725 | **Owner:** | |
| **Tag:** | A115237 | **Street Name:** | |
| **Construction Method:** | | **County:** | YORK AND TORONTO |
| **Elevation (m):** | | **Municipality:** | TORONTO CITY |
| **Elevation Reliability:** | | **Site Info:** | |
| **Depth to Bedrock:** | | **Lot:** | |
| **Well Depth:** | | **Concession:** | |
| **Overburden/Bedrock:** | | **Concession Name:** | |
| **Pump Rate:** | | **Easting NAD83:** | |
| **Static Water Level:** | | **Northing NAD83:** | |
| **Flowing (Y/N):** | | **Zone:** | |
| **Flow Rate:** | | **UTM Reliability:** | |
| **Clear/Cloudy:** | | | |

**PDF URL (Map):**

***Additional Detail(s) (Map)***

| | |
|---|---|
| **Well Completed Date:** | 2012/01/26 |
| **Year Completed:** | 2012 |

**Depth (m):**
**Latitude:** 43.6549293297413
**Longitude:** -79.4453444265075
**Path:**

**Bore Hole Information**

| | | | |
|---|---|---|---|
| **Bore Hole ID:** | 1003752863 | **Elevation:** | |
| **DP2BR:** | | **Elevrc:** | |
| **Spatial Status:** | | **Zone:** | 17 |
| **Code OB:** | | **East83:** | 625364.00 |
| **Code OB Desc:** | | **North83:** | 4834722.00 |
| **Open Hole:** | | **Org CS:** | UTM83 |
| **Cluster Kind:** | | **UTMRC:** | 4 |
| **Date Completed:** | 26-Jan-2012 00:00:00 | **UTMRC Desc:** | margin of error : 30 m - 100 m |
| **Remarks:** | | **Location Method:** | wwr |
| **Elevrc Desc:** | | | |
| **Location Source Date:** | | | |
| **Improvement Location Source:** | | | |
| **Improvement Location Method:** | | | |
| **Source Revision Comment:** | | | |
| **Supplier Comment:** | | | |

---

**358** | **1 of 9** | **SSW/226.5** | **109.8 / 0.00** | **TURNER & PORTER**
**436 RONCESVALLES AVENUE**
**TORONTO ON M6R 2N2** | **GEN**

| | | | |
|---|---|---|---|
| **Generator No:** | ON0369400 | **Status:** | |
| **SIC Code:** | 0000 | **Co Admin:** | |
| **SIC Description:** | *** NOT DEFINED *** | **Choice of Contact:** | |
| **Approval Years:** | 86,87,88 | **Phone No Admin:** | |
| **PO Box No:** | | **Contam. Facility:** | |
| **Country:** | | **MHSW Facility:** | |

---

**358** | **2 of 9** | **SSW/226.5** | **109.8 / 0.00** | **TURNER & PORTER(SEE&USE ONF037200)**
**436 RONCESVALLES AVENUE**
**TORONTO ON M6R 2N2** | **GEN**

| | | | |
|---|---|---|---|
| **Generator No:** | ON0369400 | **Status:** | |
| **SIC Code:** | 0000 | **Co Admin:** | |
| **SIC Description:** | *** NOT DEFINED *** | **Choice of Contact:** | |
| **Approval Years:** | 89,90,92,93,94 | **Phone No Admin:** | |
| **PO Box No:** | | **Contam. Facility:** | |
| **Country:** | | **MHSW Facility:** | |

---

**358** | **3 of 9** | **SSW/226.5** | **109.8 / 0.00** | **TURNER & PORTER FUNERAL DIRECTORS**
**LIMITED 436 RONCESVALLES AVENUE**
**TORONTO ON M6R 2N2** | **GEN**

| | | | |
|---|---|---|---|
| **Generator No:** | ONF037200 | **Status:** | |
| **SIC Code:** | 9731 | **Co Admin:** | |
| **SIC Description:** | FUNERAL HOMES | **Choice of Contact:** | |
| **Approval Years:** | 88,89,90 | **Phone No Admin:** | |
| **PO Box No:** | | **Contam. Facility:** | |
| **Country:** | | **MHSW Facility:** | |

**Detail(s)**

**Waste Class:** 312
**Waste Class Desc:** PATHOLOGICAL WASTES

| Map Key | Number of Records | Direction/ Distance (m) | Elev/Diff (m) | Site | DB |
|---|---|---|---|---|---|
| 358 | 4 of 9 | SSW/226.5 | 109.8 / 0.00 | TURNER & PORTER FUNERAL DIRECTORS<br>436 RONCESVALLES AVENUE<br>TORONTO ON M6R 2N2 | GEN |

| | | | |
|---|---|---|---|
| **Generator No:** | ONF037200 | **Status:** | |
| **SIC Code:** | 9731 | **Co Admin:** | |
| **SIC Description:** | FUNERAL HOMES | **Choice of Contact:** | |
| **Approval Years:** | 92,93,97,98,99,00,01,03,04,05,06,07,08 | **Phone No Admin:** | |
| **PO Box No:** | | **Contam. Facility:** | |
| **Country:** | | **MHSW Facility:** | |

**Detail(s)**

**Waste Class:** 251
**Waste Class Desc:** OIL SKIMMINGS & SLUDGES

**Waste Class:** 312
**Waste Class Desc:** PATHOLOGICAL WASTES

---

| | | | | | |
|---|---|---|---|---|---|
| 358 | 5 of 9 | SSW/226.5 | 109.8 / 0.00 | TURNER & PORTER FUNERAL DIRECTORS 44-372<br>LIMITED 436 RONCESVALLES AVENUE<br>TORONTO ON M6R 2N2 | GEN |

| | | | |
|---|---|---|---|
| **Generator No:** | ONF037200 | **Status:** | |
| **SIC Code:** | 9731 | **Co Admin:** | |
| **SIC Description:** | FUNERAL HOMES | **Choice of Contact:** | |
| **Approval Years:** | 94,95,96 | **Phone No Admin:** | |
| **PO Box No:** | | **Contam. Facility:** | |
| **Country:** | | **MHSW Facility:** | |

**Detail(s)**

**Waste Class:** 251
**Waste Class Desc:** OIL SKIMMINGS & SLUDGES

**Waste Class:** 312
**Waste Class Desc:** PATHOLOGICAL WASTES

---

| | | | | | |
|---|---|---|---|---|---|
| 358 | 6 of 9 | SSW/226.5 | 109.8 / 0.00 | TURNER & PORTER FUNERAL DIRECTORS<br>436 RONCESVALLES AVENUE<br>TORONTO ON M6R 2N2 | GEN |

| | | | |
|---|---|---|---|
| **Generator No:** | ONF037200 | **Status:** | |
| **SIC Code:** | 812210 | **Co Admin:** | |
| **SIC Description:** | Funeral Homes | **Choice of Contact:** | |
| **Approval Years:** | 2009 | **Phone No Admin:** | |
| **PO Box No:** | | **Contam. Facility:** | |
| **Country:** | | **MHSW Facility:** | |

**Detail(s)**

**Waste Class:** 251
**Waste Class Desc:** OIL SKIMMINGS & SLUDGES

**Waste Class:** 312
**Waste Class Desc:** PATHOLOGICAL WASTES

---

| | | | | | |
|---|---|---|---|---|---|
| 358 | 7 of 9 | SSW/226.5 | 109.8 / 0.00 | TURNER & PORTER FUNERAL DIRECTORS<br>436 RONCESVALLES AVENUE<br>TORONTO ON M6R 2N2 | GEN |

**Generator No:** ONF037200
**SIC Code:** 812210
**SIC Description:** Funeral Homes
**Approval Years:** 2010
**PO Box No:**
**Country:**

**Status:**
**Co Admin:**
**Choice of Contact:**
**Phone No Admin:**
**Contam. Facility:**
**MHSW Facility:**

**Detail(s)**

**Waste Class:** 251
**Waste Class Desc:** OIL SKIMMINGS & SLUDGES

**Waste Class:** 312
**Waste Class Desc:** PATHOLOGICAL WASTES

---

**358** | **8 of 9** | **SSW/226.5** | **109.8 / 0.00** | **TURNER & PORTER FUNERAL DIRECTORS**
**436 RONCESVALLES AVENUE**
**TORONTO ON M6R 2N2** | **GEN**

**Generator No:** ONF037200
**SIC Code:** 812210
**SIC Description:** Funeral Homes
**Approval Years:** 2011
**PO Box No:**
**Country:**

**Status:**
**Co Admin:**
**Choice of Contact:**
**Phone No Admin:**
**Contam. Facility:**
**MHSW Facility:**

**Detail(s)**

**Waste Class:** 251
**Waste Class Desc:** OIL SKIMMINGS & SLUDGES

**Waste Class:** 312
**Waste Class Desc:** PATHOLOGICAL WASTES

---

**358** | **9 of 9** | **SSW/226.5** | **109.8 / 0.00** | **TURNER & PORTER FUNERAL DIRECTORS**
**436 RONCESVALLES AVENUE**
**TORONTO ON M6R 2N2** | **GEN**

**Generator No:** ONF037200
**SIC Code:** 812210
**SIC Description:** Funeral Homes
**Approval Years:** 2012
**PO Box No:**
**Country:**

**Status:**
**Co Admin:**
**Choice of Contact:**
**Phone No Admin:**
**Contam. Facility:**
**MHSW Facility:**

**Detail(s)**

**Waste Class:** 312
**Waste Class Desc:** PATHOLOGICAL WASTES

**Waste Class:** 251
**Waste Class Desc:** OIL SKIMMINGS & SLUDGES

---

**359** | **1 of 1** | **SSE/226.6** | **109.8 / 0.00** | **25 RITCHIE STREET**
**Toronto ON** | **WWIS**

**Well ID:** 7164252
**Construction Date:**
**Primary Water Use:** Monitoring and Test Hole
**Sec. Water Use:** 0

**Data Entry Status:**
**Data Src:**
**Date Received:** 6/13/2011
**Selected Flag:** TRUE

| | | | |
|---|---|---|---|
| ***Final Well Status:*** | 0 | ***Abandonment Rec:*** | |
| ***Water Type:*** | | ***Contractor:*** | 7241 |
| ***Casing Material:*** | | ***Form Version:*** | 7 |
| ***Audit No:*** | Z134271 | ***Owner:*** | |
| ***Tag:*** | A108655 | ***Street Name:*** | 25 RITCHIE STREET |
| ***Construction Method:*** | | ***County:*** | YORK AND TORONTO |
| ***Elevation (m):*** | | ***Municipality:*** | TORONTO CITY |
| ***Elevation Reliability:*** | | ***Site Info:*** | |
| ***Depth to Bedrock:*** | | ***Lot:*** | |
| ***Well Depth:*** | | ***Concession:*** | |
| ***Overburden/Bedrock:*** | | ***Concession Name:*** | |
| ***Pump Rate:*** | | ***Easting NAD83:*** | |
| ***Static Water Level:*** | | ***Northing NAD83:*** | |
| ***Flowing (Y/N):*** | | ***Zone:*** | |
| ***Flow Rate:*** | | ***UTM Reliability:*** | |
| ***Clear/Cloudy:*** | | | |

***PDF URL (Map):*** https://d2khazk8e83rdv.cloudfront.net/moe_mapping/downloads/2Water/Wells_pdfs/716\7164252.pdf

***Additional Detail(s) (Map)***

| | |
|---|---|
| ***Well Completed Date:*** | 2011/06/02 |
| ***Year Completed:*** | 2011 |
| ***Depth (m):*** | 4.572 |
| ***Latitude:*** | 43.6522559950297 |
| ***Longitude:*** | -79.4493815442076 |
| ***Path:*** | 716\7164252.pdf |

***Bore Hole Information***

| | | | |
|---|---|---|---|
| ***Bore Hole ID:*** | 1003520203 | ***Elevation:*** | |
| ***DP2BR:*** | | ***Elevrc:*** | |
| ***Spatial Status:*** | | ***Zone:*** | 17 |
| ***Code OB:*** | | ***East83:*** | 625044.00 |
| ***Code OB Desc:*** | | ***North83:*** | 4834419.00 |
| ***Open Hole:*** | | ***Org CS:*** | UTM83 |
| ***Cluster Kind:*** | | ***UTMRC:*** | 3 |
| ***Date Completed:*** | 02-Jun-2011 00:00:00 | ***UTMRC Desc:*** | margin of error : 10 - 30 m |
| ***Remarks:*** | | ***Location Method:*** | wwr |
| ***Elevrc Desc:*** | | | |
| ***Location Source Date:*** | | | |
| ***Improvement Location Source:*** | | | |
| ***Improvement Location Method:*** | | | |
| ***Source Revision Comment:*** | | | |
| ***Supplier Comment:*** | | | |

***Overburden and Bedrock Materials Interval***

| | |
|---|---|
| ***Formation ID:*** | 1003944664 |
| ***Layer:*** | 3 |
| ***Color:*** | 2 |
| ***General Color:*** | GREY |
| ***Mat1:*** | 28 |
| ***Most Common Material:*** | SAND |
| ***Mat2:*** | 06 |
| ***Mat2 Desc:*** | SILT |
| ***Mat3:*** | 77 |
| ***Mat3 Desc:*** | LOOSE |
| ***Formation Top Depth:*** | 12.0 |
| ***Formation End Depth:*** | 15.0 |
| ***Formation End Depth UOM:*** | ft |

***Overburden and Bedrock Materials Interval***

| | |
|---|---|
| ***Formation ID:*** | 1003944662 |
| ***Layer:*** | 1 |
| ***Color:*** | 8 |
| ***General Color:*** | BLACK |
| ***Mat1:*** | 02 |
| ***Most Common Material:*** | TOPSOIL |
| ***Mat2:*** | |
| ***Mat2 Desc:*** | |
| ***Mat3:*** | 77 |
| ***Mat3 Desc:*** | LOOSE |
| ***Formation Top Depth:*** | 0.0 |
| ***Formation End Depth:*** | 0.5 |
| ***Formation End Depth UOM:*** | ft |

***Overburden and Bedrock Materials Interval***

| | |
|---|---|
| ***Formation ID:*** | 1003944663 |
| ***Layer:*** | 2 |
| ***Color:*** | 6 |
| ***General Color:*** | BROWN |
| ***Mat1:*** | 28 |
| ***Most Common Material:*** | SAND |
| ***Mat2:*** | 06 |
| ***Mat2 Desc:*** | SILT |
| ***Mat3:*** | 77 |
| ***Mat3 Desc:*** | LOOSE |
| ***Formation Top Depth:*** | 0.5 |
| ***Formation End Depth:*** | 12.0 |
| ***Formation End Depth UOM:*** | ft |

***Annular Space/Abandonment Sealing Record***

| | |
|---|---|
| ***Plug ID:*** | 1003944674 |
| ***Layer:*** | 3 |
| ***Plug From:*** | 9.0 |
| ***Plug To:*** | 15.0 |
| ***Plug Depth UOM:*** | ft |

***Annular Space/Abandonment Sealing Record***

| | |
|---|---|
| ***Plug ID:*** | 1003944673 |
| ***Layer:*** | 2 |
| ***Plug From:*** | 0.5 |
| ***Plug To:*** | 9.0 |
| ***Plug Depth UOM:*** | ft |

***Annular Space/Abandonment Sealing Record***

| | |
|---|---|
| ***Plug ID:*** | 1003944672 |
| ***Layer:*** | 1 |
| ***Plug From:*** | 0.0 |
| ***Plug To:*** | 0.5 |
| ***Plug Depth UOM:*** | ft |

***Method of Construction & Well Use***

***Method Construction ID:*** 1003944671
***Method Construction Code:*** B
***Method Construction:*** Other Method
***Other Method Construction:*** DIRECT PUSH

***Pipe Information***

***Pipe ID:*** 1003944661
***Casing No:*** 0
***Comment:***
***Alt Name:***

***Construction Record - Casing***

***Casing ID:*** 1003944667
***Layer:*** 1
***Material:*** 5
***Open Hole or Material:*** PLASTIC
***Depth From:*** 0.0
***Depth To:*** 10.0
***Casing Diameter:*** 2.0899999141693115
***Casing Diameter UOM:*** inch
***Casing Depth UOM:*** ft

***Construction Record - Screen***

***Screen ID:*** 1003944668
***Layer:*** 1
***Slot:*** 10
***Screen Top Depth:*** 10.0
***Screen End Depth:*** 15.0
***Screen Material:*** 5
***Screen Depth UOM:*** ft
***Screen Diameter UOM:*** inch
***Screen Diameter:*** 2.2799999713897705

***Water Details***

***Water ID:*** 1003944666
***Layer:***
***Kind Code:***
***Kind:***
***Water Found Depth:***
***Water Found Depth UOM:*** ft

***Hole Diameter***

***Hole ID:*** 1003944665
***Diameter:*** 5.5
***Depth From:*** 0.0
***Depth To:*** 15.0
***Hole Depth UOM:*** ft
***Hole Diameter UOM:*** inch

| | | | | | |
|---|---|---|---|---|---|
| 360 | *1 of 3* | *E/226.8* | *109.8 / 0.00* | ***158 STIRLING RD. TORONTO ON*** | ***WWIS*** |

***Well ID:*** 7322916 ***Data Entry Status:***

| | | | |
|---|---|---|---|
| ***Construction Date:*** | | ***Data Src:*** | |
| ***Primary Water Use:*** | | ***Date Received:*** | 11/26/2018 |
| ***Sec. Water Use:*** | | ***Selected Flag:*** | TRUE |
| ***Final Well Status:*** | 0 | ***Abandonment Rec:*** | |
| ***Water Type:*** | | ***Contractor:*** | 7424 |
| ***Casing Material:*** | | ***Form Version:*** | 7 |
| ***Audit No:*** | Z289905 | ***Owner:*** | |
| ***Tag:*** | | ***Street Name:*** | 158 STIRLING RD. |
| ***Construction Method:*** | | ***County:*** | YORK AND TORONTO |
| ***Elevation (m):*** | | ***Municipality:*** | TORONTO CITY |
| ***Elevation Reliability:*** | | ***Site Info:*** | |
| ***Depth to Bedrock:*** | | ***Lot:*** | |
| ***Well Depth:*** | | ***Concession:*** | |
| ***Overburden/Bedrock:*** | | ***Concession Name:*** | |
| ***Pump Rate:*** | | ***Easting NAD83:*** | |
| ***Static Water Level:*** | | ***Northing NAD83:*** | |
| ***Flowing (Y/N):*** | | ***Zone:*** | |
| ***Flow Rate:*** | | ***UTM Reliability:*** | |
| ***Clear/Cloudy:*** | | | |

***PDF URL (Map):***

***Additional Detail(s) (Map)***

| | |
|---|---|
| ***Well Completed Date:*** | 2018/10/26 |
| ***Year Completed:*** | 2018 |
| ***Depth (m):*** | |
| ***Latitude:*** | 43.6541911007831 |
| ***Longitude:*** | -79.4453510747403 |
| ***Path:*** | |

***Bore Hole Information***

| | | | |
|---|---|---|---|
| ***Bore Hole ID:*** | 1007316289 | ***Elevation:*** | |
| ***DP2BR:*** | | ***Elevrc:*** | |
| ***Spatial Status:*** | | ***Zone:*** | 17 |
| ***Code OB:*** | | ***East83:*** | 625365.00 |
| ***Code OB Desc:*** | | ***North83:*** | 4834640.00 |
| ***Open Hole:*** | | ***Org CS:*** | UTM83 |
| ***Cluster Kind:*** | | ***UTMRC:*** | 4 |
| ***Date Completed:*** | 26-Oct-2018 00:00:00 | ***UTMRC Desc:*** | margin of error : 30 m - 100 m |
| ***Remarks:*** | | ***Location Method:*** | wwr |
| ***Elevrc Desc:*** | | | |
| ***Location Source Date:*** | | | |
| ***Improvement Location Source:*** | | | |
| ***Improvement Location Method:*** | | | |
| ***Source Revision Comment:*** | | | |
| ***Supplier Comment:*** | | | |

***Overburden and Bedrock Materials Interval***

| | |
|---|---|
| ***Formation ID:*** | 1007640851 |
| ***Layer:*** | |
| ***Color:*** | |
| ***General Color:*** | |
| ***Mat1:*** | |
| ***Most Common Material:*** | |
| ***Mat2:*** | |
| ***Mat2 Desc:*** | |
| ***Mat3:*** | |
| ***Mat3 Desc:*** | |
| ***Formation Top Depth:*** | |

***Formation End Depth:***
***Formation End Depth UOM:*** ft

***Annular Space/Abandonment Sealing Record***

***Plug ID:*** 1007640857
***Layer:*** 1
***Plug From:*** 0.0
***Plug To:*** 50.0
***Plug Depth UOM:*** ft

***Method of Construction & Well Use***

***Method Construction ID:*** 1007640856
***Method Construction Code:***
***Method Construction:***
***Other Method Construction:***

***Pipe Information***

***Pipe ID:*** 1007640850
***Casing No:*** 0
***Comment:***
***Alt Name:***

***Construction Record - Casing***

***Casing ID:*** 1007640854
***Layer:***
***Material:***
***Open Hole or Material:***
***Depth From:***
***Depth To:***
***Casing Diameter:***
***Casing Diameter UOM:*** inch
***Casing Depth UOM:*** ft

***Construction Record - Screen***

***Screen ID:*** 1007640855
***Layer:***
***Slot:***
***Screen Top Depth:***
***Screen End Depth:***
***Screen Material:***
***Screen Depth UOM:*** ft
***Screen Diameter UOM:*** inch
***Screen Diameter:***

***Water Details***

***Water ID:*** 1007640853
***Layer:***
***Kind Code:***
***Kind:***
***Water Found Depth:***
***Water Found Depth UOM:*** ft

***Hole Diameter***

| | |
|---|---|
| ***Hole ID:*** | 1007640852 |
| ***Diameter:*** | |
| ***Depth From:*** | |
| ***Depth To:*** | |
| ***Hole Depth UOM:*** | ft |
| ***Hole Diameter UOM:*** | inch |

| 360 | 2 of 3 | E/226.8 | 109.8 / 0.00 | 158 STIRLING RD. TORONTO ON | WWIS |
|---|---|---|---|---|---|

| | | | |
|---|---|---|---|
| ***Well ID:*** | 7322917 | ***Data Entry Status:*** | |
| ***Construction Date:*** | | ***Data Src:*** | |
| ***Primary Water Use:*** | | ***Date Received:*** | 11/26/2018 |
| ***Sec. Water Use:*** | | ***Selected Flag:*** | TRUE |
| ***Final Well Status:*** | 0 | ***Abandonment Rec:*** | |
| ***Water Type:*** | | ***Contractor:*** | 7424 |
| ***Casing Material:*** | | ***Form Version:*** | 7 |
| ***Audit No:*** | Z289906 | ***Owner:*** | |
| ***Tag:*** | | ***Street Name:*** | 158 STIRLING RD. |
| ***Construction Method:*** | | ***County:*** | YORK AND TORONTO |
| ***Elevation (m):*** | | ***Municipality:*** | TORONTO CITY |
| ***Elevation Reliability:*** | | ***Site Info:*** | |
| ***Depth to Bedrock:*** | | ***Lot:*** | |
| ***Well Depth:*** | | ***Concession:*** | |
| ***Overburden/Bedrock:*** | | ***Concession Name:*** | |
| ***Pump Rate:*** | | ***Easting NAD83:*** | |
| ***Static Water Level:*** | | ***Northing NAD83:*** | |
| ***Flowing (Y/N):*** | | ***Zone:*** | |
| ***Flow Rate:*** | | ***UTM Reliability:*** | |
| ***Clear/Cloudy:*** | | | |

***PDF URL (Map):***

***Additional Detail(s) (Map)***

| | |
|---|---|
| ***Well Completed Date:*** | 2018/10/26 |
| ***Year Completed:*** | 2018 |
| ***Depth (m):*** | |
| ***Latitude:*** | 43.6541911007831 |
| ***Longitude:*** | -79.4453510747403 |
| ***Path:*** | |

***Bore Hole Information***

| | | | |
|---|---|---|---|
| ***Bore Hole ID:*** | 1007316292 | ***Elevation:*** | |
| ***DP2BR:*** | | ***Elevrc:*** | |
| ***Spatial Status:*** | | ***Zone:*** | 17 |
| ***Code OB:*** | | ***East83:*** | 625365.00 |
| ***Code OB Desc:*** | | ***North83:*** | 4834640.00 |
| ***Open Hole:*** | | ***Org CS:*** | UTM83 |
| ***Cluster Kind:*** | | ***UTMRC:*** | 4 |
| ***Date Completed:*** | 26-Oct-2018 00:00:00 | ***UTMRC Desc:*** | margin of error : 30 m - 100 m |
| ***Remarks:*** | | ***Location Method:*** | wwr |
| ***Elevrc Desc:*** | | | |
| ***Location Source Date:*** | | | |
| ***Improvement Location Source:*** | | | |
| ***Improvement Location Method:*** | | | |
| ***Source Revision Comment:*** | | | |
| ***Supplier Comment:*** | | | |

***Overburden and Bedrock Materials Interval***

| | |
|---|---|
| ***Formation ID:*** | 1007640893 |
| ***Layer:*** | |
| ***Color:*** | |
| ***General Color:*** | |
| ***Mat1:*** | |
| ***Most Common Material:*** | |
| ***Mat2:*** | |
| ***Mat2 Desc:*** | |
| ***Mat3:*** | |
| ***Mat3 Desc:*** | |
| ***Formation Top Depth:*** | |
| ***Formation End Depth:*** | |
| ***Formation End Depth UOM:*** | ft |

***Annular Space/Abandonment Sealing Record***

| | |
|---|---|
| ***Plug ID:*** | 1007640899 |
| ***Layer:*** | 1 |
| ***Plug From:*** | 0.0 |
| ***Plug To:*** | 30.0 |
| ***Plug Depth UOM:*** | ft |

***Method of Construction & Well Use***

| | |
|---|---|
| ***Method Construction ID:*** | 1007640898 |
| ***Method Construction Code:*** | |
| ***Method Construction:*** | |
| ***Other Method Construction:*** | |

***Pipe Information***

| | |
|---|---|
| ***Pipe ID:*** | 1007640892 |
| ***Casing No:*** | 0 |
| ***Comment:*** | |
| ***Alt Name:*** | |

***Construction Record - Casing***

| | |
|---|---|
| ***Casing ID:*** | 1007640896 |
| ***Layer:*** | |
| ***Material:*** | |
| ***Open Hole or Material:*** | |
| ***Depth From:*** | |
| ***Depth To:*** | |
| ***Casing Diameter:*** | |
| ***Casing Diameter UOM:*** | inch |
| ***Casing Depth UOM:*** | ft |

***Construction Record - Screen***

| | |
|---|---|
| ***Screen ID:*** | 1007640897 |
| ***Layer:*** | |
| ***Slot:*** | |
| ***Screen Top Depth:*** | |
| ***Screen End Depth:*** | |
| ***Screen Material:*** | |
| ***Screen Depth UOM:*** | ft |

**Screen Diameter UOM:** inch
**Screen Diameter:**

**Water Details**

**Water ID:** 1007640895
**Layer:**
**Kind Code:**
**Kind:**
**Water Found Depth:**
**Water Found Depth UOM:** ft

**Hole Diameter**

**Hole ID:** 1007640894
**Diameter:**
**Depth From:**
**Depth To:**
**Hole Depth UOM:** ft
**Hole Diameter UOM:** inch

---

| 360 | 3 of 3 | E/226.8 | 109.8 / 0.00 | 158 STIRLING RD. TORONTO ON | WWIS |
|---|---|---|---|---|---|

| | | | |
|---|---|---|---|
| **Well ID:** | 7322918 | **Data Entry Status:** | |
| **Construction Date:** | | **Data Src:** | |
| **Primary Water Use:** | | **Date Received:** | 11/26/2018 |
| **Sec. Water Use:** | | **Selected Flag:** | TRUE |
| **Final Well Status:** | 0 | **Abandonment Rec:** | |
| **Water Type:** | | **Contractor:** | 7424 |
| **Casing Material:** | | **Form Version:** | 7 |
| **Audit No:** | Z289907 | **Owner:** | |
| **Tag:** | | **Street Name:** | 158 STIRLING RD. |
| **Construction Method:** | | **County:** | YORK AND TORONTO |
| **Elevation (m):** | | **Municipality:** | TORONTO CITY |
| **Elevation Reliability:** | | **Site Info:** | |
| **Depth to Bedrock:** | | **Lot:** | |
| **Well Depth:** | | **Concession:** | |
| **Overburden/Bedrock:** | | **Concession Name:** | |
| **Pump Rate:** | | **Easting NAD83:** | |
| **Static Water Level:** | | **Northing NAD83:** | |
| **Flowing (Y/N):** | | **Zone:** | |
| **Flow Rate:** | | **UTM Reliability:** | |
| **Clear/Cloudy:** | | | |

**PDF URL (Map):**

**Additional Detail(s) (Map)**

**Well Completed Date:** 2018/10/26
**Year Completed:** 2018
**Depth (m):**
**Latitude:** 43.6541911007831
**Longitude:** -79.4453510747403
**Path:**

**Bore Hole Information**

| | | | |
|---|---|---|---|
| **Bore Hole ID:** | 1007316295 | **Elevation:** | |
| **DP2BR:** | | **Elevrc:** | |
| **Spatial Status:** | | **Zone:** | 17 |
| **Code OB:** | | **East83:** | 625365.00 |

| | | | |
|---|---|---|---|
| ***Code OB Desc:*** | | ***North83:*** | 4834640.00 |
| ***Open Hole:*** | | ***Org CS:*** | UTM83 |
| ***Cluster Kind:*** | | ***UTMRC:*** | 4 |
| ***Date Completed:*** | 26-Oct-2018 00:00:00 | ***UTMRC Desc:*** | margin of error : 30 m - 100 m |
| ***Remarks:*** | | ***Location Method:*** | wwr |
| ***Elevrc Desc:*** | | | |
| ***Location Source Date:*** | | | |
| ***Improvement Location Source:*** | | | |
| ***Improvement Location Method:*** | | | |
| ***Source Revision Comment:*** | | | |
| ***Supplier Comment:*** | | | |

***Overburden and Bedrock Materials Interval***

| | |
|---|---|
| ***Formation ID:*** | 1007640901 |
| ***Layer:*** | |
| ***Color:*** | |
| ***General Color:*** | |
| ***Mat1:*** | |
| ***Most Common Material:*** | |
| ***Mat2:*** | |
| ***Mat2 Desc:*** | |
| ***Mat3:*** | |
| ***Mat3 Desc:*** | |
| ***Formation Top Depth:*** | |
| ***Formation End Depth:*** | |
| ***Formation End Depth UOM:*** | ft |

***Annular Space/Abandonment Sealing Record***

| | |
|---|---|
| ***Plug ID:*** | 1007640907 |
| ***Layer:*** | 1 |
| ***Plug From:*** | 0.0 |
| ***Plug To:*** | 20.0 |
| ***Plug Depth UOM:*** | ft |

***Method of Construction & Well Use***

| | |
|---|---|
| ***Method Construction ID:*** | 1007640906 |
| ***Method Construction Code:*** | |
| ***Method Construction:*** | |
| ***Other Method Construction:*** | |

***Pipe Information***

| | |
|---|---|
| ***Pipe ID:*** | 1007640900 |
| ***Casing No:*** | 0 |
| ***Comment:*** | |
| ***Alt Name:*** | |

***Construction Record - Casing***

| | |
|---|---|
| ***Casing ID:*** | 1007640904 |
| ***Layer:*** | |
| ***Material:*** | |
| ***Open Hole or Material:*** | |
| ***Depth From:*** | |
| ***Depth To:*** | |
| ***Casing Diameter:*** | |

**Casing Diameter UOM:** inch
**Casing Depth UOM:** ft

**Construction Record - Screen**

**Screen ID:** 1007640905
**Layer:**
**Slot:**
**Screen Top Depth:**
**Screen End Depth:**
**Screen Material:**
**Screen Depth UOM:** ft
**Screen Diameter UOM:** inch
**Screen Diameter:**

**Water Details**

**Water ID:** 1007640903
**Layer:**
**Kind Code:**
**Kind:**
**Water Found Depth:**
**Water Found Depth UOM:** ft

**Hole Diameter**

**Hole ID:** 1007640902
**Diameter:**
**Depth From:**
**Depth To:**
**Hole Depth UOM:** ft
**Hole Diameter UOM:** inch

---

| 361 | 1 of 1 | NE/227.3 | 109.8 / 0.00 | Lorbeth Development Corporation<br>Part of lot 61 on plan 287 (York) Parts 5, 6, 11, 12, 18, & 19 plan 66R-21414, T<br>ON | RSC |
|---|---|---|---|---|---|

| | | | |
|---|---|---|---|
| **RSC ID:** | 1326 | **Cert Date:** | 9-Jan-03 |
| **RA No:** | | **Cert Prop Use No:** | No CPU |
| **RSC Type:** | | **Intended Prop Use:** | Residential |
| **Curr Property Use:** | Residential | **Qual Person Name:** | Tom Falus |
| **Ministry District:** | TORONTO | **Stratified (Y/N):** | |
| **Filing Date:** | 18-Jan-05 | **Audit (Y/N):** | |
| **Date Ack:** | | **Entire Leg Prop. (Y/N):** | Yes |
| **Date Returned:** | | **Accuracy Estimate:** | 0 to 1 meters |
| **Restoration Type:** | | **Telephone:** | 416-4831066x103 |
| **Soil Type:** | | **Fax:** | 416-4831068 |
| **Criteria:** | | **Email:** | tom@neudorfercorp.com |
| **CPU Issued Sect 1686:** | No | | |

**Asmt Roll No:**
**Prop ID No (PIN):** 21331-0460 LT
**Property Municipal Address:** Part of lot 61 on plan 287 (York) Parts 5, 6, 11, 12, 18, & 19 plan 66R-21414, Toronto, Ontario
**Mailing Address:** 940 Lansdeone Avenue, Building 15, Suite 101, Toronto, Ontario , M4S 3C3
**Latitude & Latitude:** 43.65722220N 79.44722220W
**UTM Coordinates:** NAD83 17-625208-4834974 (converted from Latitude & Longitude)
**Consultant:**
**Legal Desc:** Part of Lot 61 on Plan287 (York) Parts 5, 6, 11, 12, 18 & 19 Plan 66R-21414 City of Toronto
**Measurement Method:** Digitized from a map
**Applicable Standards:** Full Depth Site Conditions Standard, with Nonpotable Ground Water, Medium/Fine Textured Soil, for Residential/Parkland/Institutional property use

**RSC PDF:**

| 362 | 1 of 1 | SSE/227.8 | 109.8 / 0.00 | 25 RITCHIE STREET<br>Toronto ON | WWIS |
|---|---|---|---|---|---|

| | | | |
|---|---|---|---|
| **Well ID:** | 7164253 | **Data Entry Status:** | |
| **Construction Date:** | | **Data Src:** | |
| **Primary Water Use:** | Monitoring and Test Hole | **Date Received:** | 6/13/2011 |
| **Sec. Water Use:** | 0 | **Selected Flag:** | TRUE |
| **Final Well Status:** | 0 | **Abandonment Rec:** | |
| **Water Type:** | | **Contractor:** | 7241 |
| **Casing Material:** | | **Form Version:** | 7 |
| **Audit No:** | Z134272 | **Owner:** | |
| **Tag:** | A108656 | **Street Name:** | 25 RITCHIE STREET |
| **Construction Method:** | | **County:** | YORK AND TORONTO |
| **Elevation (m):** | | **Municipality:** | TORONTO CITY |
| **Elevation Reliability:** | | **Site Info:** | |
| **Depth to Bedrock:** | | **Lot:** | |
| **Well Depth:** | | **Concession:** | |
| **Overburden/Bedrock:** | | **Concession Name:** | |
| **Pump Rate:** | | **Easting NAD83:** | |
| **Static Water Level:** | | **Northing NAD83:** | |
| **Flowing (Y/N):** | | **Zone:** | |
| **Flow Rate:** | | **UTM Reliability:** | |
| **Clear/Cloudy:** | | | |

**PDF URL (Map):** https://d2khazk8e83rdv.cloudfront.net/moe_mapping/downloads/2Water/Wells_pdfs/716\7164253.pdf

***Additional Detail(s) (Map)***

| | |
|---|---|
| **Well Completed Date:** | 2011/06/02 |
| **Year Completed:** | 2011 |
| **Depth (m):** | 4.572 |
| **Latitude:** | 43.6522544812899 |
| **Longitude:** | -79.4492699792483 |
| **Path:** | 716\7164253.pdf |

***Bore Hole Information***

| | | | |
|---|---|---|---|
| **Bore Hole ID:** | 1003520205 | **Elevation:** | |
| **DP2BR:** | | **Elevrc:** | |
| **Spatial Status:** | | **Zone:** | 17 |
| **Code OB:** | | **East83:** | 625053.00 |
| **Code OB Desc:** | | **North83:** | 4834419.00 |
| **Open Hole:** | | **Org CS:** | UTM83 |
| **Cluster Kind:** | | **UTMRC:** | 3 |
| **Date Completed:** | 02-Jun-2011 00:00:00 | **UTMRC Desc:** | margin of error : 10 - 30 m |
| **Remarks:** | | **Location Method:** | wwr |
| **Elevrc Desc:** | | | |
| **Location Source Date:** | | | |
| **Improvement Location Source:** | | | |
| **Improvement Location Method:** | | | |
| **Source Revision Comment:** | | | |
| **Supplier Comment:** | | | |

***Overburden and Bedrock Materials Interval***

| | |
|---|---|
| **Formation ID:** | 1003944678 |
| **Layer:** | 3 |
| **Color:** | 6 |
| **General Color:** | BROWN |

| | |
|---|---|
| ***Mat1:*** | 28 |
| ***Most Common Material:*** | SAND |
| ***Mat2:*** | 06 |
| ***Mat2 Desc:*** | SILT |
| ***Mat3:*** | 77 |
| ***Mat3 Desc:*** | LOOSE |
| ***Formation Top Depth:*** | 1.0 |
| ***Formation End Depth:*** | 12.0 |
| ***Formation End Depth UOM:*** | ft |

***Overburden and Bedrock Materials Interval***

| | |
|---|---|
| ***Formation ID:*** | 1003944679 |
| ***Layer:*** | 4 |
| ***Color:*** | 2 |
| ***General Color:*** | GREY |
| ***Mat1:*** | 28 |
| ***Most Common Material:*** | SAND |
| ***Mat2:*** | 06 |
| ***Mat2 Desc:*** | SILT |
| ***Mat3:*** | 77 |
| ***Mat3 Desc:*** | LOOSE |
| ***Formation Top Depth:*** | 12.0 |
| ***Formation End Depth:*** | 15.0 |
| ***Formation End Depth UOM:*** | ft |

***Overburden and Bedrock Materials Interval***

| | |
|---|---|
| ***Formation ID:*** | 1003944676 |
| ***Layer:*** | 1 |
| ***Color:*** | 2 |
| ***General Color:*** | GREY |
| ***Mat1:*** | |
| ***Most Common Material:*** | |
| ***Mat2:*** | |
| ***Mat2 Desc:*** | |
| ***Mat3:*** | |
| ***Mat3 Desc:*** | |
| ***Formation Top Depth:*** | 0.0 |
| ***Formation End Depth:*** | 0.5 |
| ***Formation End Depth UOM:*** | ft |

***Overburden and Bedrock Materials Interval***

| | |
|---|---|
| ***Formation ID:*** | 1003944677 |
| ***Layer:*** | 2 |
| ***Color:*** | 6 |
| ***General Color:*** | BROWN |
| ***Mat1:*** | 28 |
| ***Most Common Material:*** | SAND |
| ***Mat2:*** | 11 |
| ***Mat2 Desc:*** | GRAVEL |
| ***Mat3:*** | 77 |
| ***Mat3 Desc:*** | LOOSE |
| ***Formation Top Depth:*** | 0.5 |
| ***Formation End Depth:*** | 1.0 |
| ***Formation End Depth UOM:*** | ft |

***Annular Space/Abandonment***

***Sealing Record***

| | |
|---|---|
| ***Plug ID:*** | 1003944687 |
| ***Layer:*** | 1 |
| ***Plug From:*** | 0.0 |
| ***Plug To:*** | 0.5 |
| ***Plug Depth UOM:*** | ft |

***Annular Space/Abandonment Sealing Record***

| | |
|---|---|
| ***Plug ID:*** | 1003944689 |
| ***Layer:*** | 3 |
| ***Plug From:*** | 9.0 |
| ***Plug To:*** | 15.0 |
| ***Plug Depth UOM:*** | ft |

***Annular Space/Abandonment Sealing Record***

| | |
|---|---|
| ***Plug ID:*** | 1003944688 |
| ***Layer:*** | 2 |
| ***Plug From:*** | 0.5 |
| ***Plug To:*** | 9.0 |
| ***Plug Depth UOM:*** | ft |

***Method of Construction & Well Use***

| | |
|---|---|
| ***Method Construction ID:*** | 1003944686 |
| ***Method Construction Code:*** | B |
| ***Method Construction:*** | Other Method |
| ***Other Method Construction:*** | DIRECT PUSH |

***Pipe Information***

| | |
|---|---|
| ***Pipe ID:*** | 1003944675 |
| ***Casing No:*** | 0 |
| ***Comment:*** | |
| ***Alt Name:*** | |

***Construction Record - Casing***

| | |
|---|---|
| ***Casing ID:*** | 1003944682 |
| ***Layer:*** | 1 |
| ***Material:*** | 5 |
| ***Open Hole or Material:*** | PLASTIC |
| ***Depth From:*** | 0.0 |
| ***Depth To:*** | 10.0 |
| ***Casing Diameter:*** | 2.0899999141693115 |
| ***Casing Diameter UOM:*** | inch |
| ***Casing Depth UOM:*** | ft |

***Construction Record - Screen***

| | |
|---|---|
| ***Screen ID:*** | 1003944683 |
| ***Layer:*** | 1 |
| ***Slot:*** | 10 |
| ***Screen Top Depth:*** | 10.0 |
| ***Screen End Depth:*** | 15.0 |
| ***Screen Material:*** | 5 |

**Screen Depth UOM:** ft
**Screen Diameter UOM:** inch
**Screen Diameter:** 2.2799999713897705

**Water Details**

**Water ID:** 1003944681
**Layer:**
**Kind Code:**
**Kind:**
**Water Found Depth:**
**Water Found Depth UOM:** ft

**Hole Diameter**

**Hole ID:** 1003944680
**Diameter:** 5.5
**Depth From:** 0.0
**Depth To:** 15.0
**Hole Depth UOM:** ft
**Hole Diameter UOM:** inch

---

**363** | **1 of 1** | **E/228.4** | **109.8 / 0.00** | **ON** | **WWIS**

**Well ID:** 7188962
**Construction Date:**
**Primary Water Use:**
**Sec. Water Use:**
**Final Well Status:**
**Water Type:**
**Casing Material:**
**Audit No:** C18098
**Tag:** A090954
**Construction Method:**
**Elevation (m):**
**Elevation Reliability:**
**Depth to Bedrock:**
**Well Depth:**
**Overburden/Bedrock:**
**Pump Rate:**
**Static Water Level:**
**Flowing (Y/N):**
**Flow Rate:**
**Clear/Cloudy:**

**Data Entry Status:** Yes
**Data Src:**
**Date Received:** 8/29/2012
**Selected Flag:** TRUE
**Abandonment Rec:**
**Contractor:** 7215
**Form Version:** 8
**Owner:**
**Street Name:**
**County:** YORK AND TORONTO
**Municipality:** TORONTO CITY
**Site Info:**
**Lot:**
**Concession:**
**Concession Name:**
**Easting NAD83:**
**Northing NAD83:**
**Zone:**
**UTM Reliability:**

**PDF URL (Map):**

**Additional Detail(s) (Map)**

**Well Completed Date:** 2012/03/30
**Year Completed:** 2012
**Depth (m):**
**Latitude:** 43.6541190948923
**Longitude:** -79.4453529327373
**Path:**

**Bore Hole Information**

**Bore Hole ID:** 1004198463
**DP2BR:**
**Spatial Status:**

**Elevation:**
**Elevrc:**
**Zone:** 17

| | | | |
|---|---|---|---|
| **Code OB:** | | **East83:** | 625365.00 |
| **Code OB Desc:** | | **North83:** | 4834632.00 |
| **Open Hole:** | | **Org CS:** | UTM83 |
| **Cluster Kind:** | | **UTMRC:** | 4 |
| **Date Completed:** | 30-Mar-2012 00:00:00 | **UTMRC Desc:** | margin of error : 30 m - 100 m |
| **Remarks:** | | **Location Method:** | wwr |
| **Elevrc Desc:** | | | |
| **Location Source Date:** | | | |
| **Improvement Location Source:** | | | |
| **Improvement Location Method:** | | | |
| **Source Revision Comment:** | | | |
| **Supplier Comment:** | | | |

**364** | **1 of 1** | **E/229.3** | **109.8 / 0.00** | **158 STERLING ROAD ON** | **WWIS**

| | | | |
|---|---|---|---|
| **Well ID:** | 7228452 | **Data Entry Status:** | |
| **Construction Date:** | | **Data Src:** | |
| **Primary Water Use:** | | **Date Received:** | 9/30/2014 |
| **Sec. Water Use:** | | **Selected Flag:** | TRUE |
| **Final Well Status:** | Abandoned-Other | **Abandonment Rec:** | Yes |
| **Water Type:** | | **Contractor:** | 7241 |
| **Casing Material:** | | **Form Version:** | 7 |
| **Audit No:** | Z195836 | **Owner:** | |
| **Tag:** | | **Street Name:** | 158 STERLING ROAD |
| **Construction Method:** | | **County:** | YORK AND TORONTO |
| **Elevation (m):** | | **Municipality:** | TORONTO CITY |
| **Elevation Reliability:** | | **Site Info:** | |
| **Depth to Bedrock:** | | **Lot:** | |
| **Well Depth:** | | **Concession:** | |
| **Overburden/Bedrock:** | | **Concession Name:** | |
| **Pump Rate:** | | **Easting NAD83:** | |
| **Static Water Level:** | | **Northing NAD83:** | |
| **Flowing (Y/N):** | | **Zone:** | |
| **Flow Rate:** | | **UTM Reliability:** | |
| **Clear/Cloudy:** | | | |

**PDF URL (Map):**

***Additional Detail(s) (Map)***

| | |
|---|---|
| **Well Completed Date:** | 2014/09/11 |
| **Year Completed:** | 2014 |
| **Depth (m):** | |
| **Latitude:** | 43.6541189262619 |
| **Longitude:** | -79.4453405362707 |
| **Path:** | |

***Bore Hole Information***

| | | | |
|---|---|---|---|
| **Bore Hole ID:** | 1005141226 | **Elevation:** | |
| **DP2BR:** | | **Elevrc:** | |
| **Spatial Status:** | | **Zone:** | 17 |
| **Code OB:** | | **East83:** | 625366.00 |
| **Code OB Desc:** | | **North83:** | 4834632.00 |
| **Open Hole:** | | **Org CS:** | UTM83 |
| **Cluster Kind:** | | **UTMRC:** | 4 |
| **Date Completed:** | 11-Sep-2014 00:00:00 | **UTMRC Desc:** | margin of error : 30 m - 100 m |
| **Remarks:** | | **Location Method:** | wwr |
| **Elevrc Desc:** | | | |
| **Location Source Date:** | | | |
| **Improvement Location Source:** | | | |
| **Improvement Location Method:** | | | |

***Source Revision Comment:***
***Supplier Comment:***

***Annular Space/Abandonment Sealing Record***

| | |
|---|---|
| ***Plug ID:*** | 1005436538 |
| ***Layer:*** | 1 |
| ***Plug From:*** | 0.0 |
| ***Plug To:*** | 28.0 |
| ***Plug Depth UOM:*** | ft |

***Method of Construction & Well Use***

| | |
|---|---|
| ***Method Construction ID:*** | 1005436537 |
| ***Method Construction Code:*** | |
| ***Method Construction:*** | |
| ***Other Method Construction:*** | |

***Pipe Information***

| | |
|---|---|
| ***Pipe ID:*** | 1005436531 |
| ***Casing No:*** | 0 |
| ***Comment:*** | |
| ***Alt Name:*** | |

***Construction Record - Casing***

| | |
|---|---|
| ***Casing ID:*** | 1005436535 |
| ***Layer:*** | |
| ***Material:*** | |
| ***Open Hole or Material:*** | |
| ***Depth From:*** | |
| ***Depth To:*** | |
| ***Casing Diameter:*** | |
| ***Casing Diameter UOM:*** | inch |
| ***Casing Depth UOM:*** | ft |

***Construction Record - Screen***

| | |
|---|---|
| ***Screen ID:*** | 1005436536 |
| ***Layer:*** | |
| ***Slot:*** | |
| ***Screen Top Depth:*** | |
| ***Screen End Depth:*** | |
| ***Screen Material:*** | |
| ***Screen Depth UOM:*** | ft |
| ***Screen Diameter UOM:*** | inch |
| ***Screen Diameter:*** | |

***Water Details***

| | |
|---|---|
| ***Water ID:*** | 1005436534 |
| ***Layer:*** | |
| ***Kind Code:*** | |
| ***Kind:*** | |
| ***Water Found Depth:*** | |
| ***Water Found Depth UOM:*** | ft |

***Hole Diameter***

| | |
|---|---|
| ***Hole ID:*** | 1005436533 |
| ***Diameter:*** | |
| ***Depth From:*** | |
| ***Depth To:*** | |
| ***Hole Depth UOM:*** | ft |
| ***Hole Diameter UOM:*** | inch |

| 365 | 1 of 1 | SSE/229.7 | 109.8 / 0.00 | 2 Howard Park Avenue<br>Toronto ON | WWIS |
|---|---|---|---|---|---|

| | | | |
|---|---|---|---|
| ***Well ID:*** | 7330037 | ***Data Entry Status:*** | |
| ***Construction Date:*** | | ***Data Src:*** | |
| ***Primary Water Use:*** | Monitoring and Test Hole | ***Date Received:*** | 3/15/2019 |
| ***Sec. Water Use:*** | | ***Selected Flag:*** | TRUE |
| ***Final Well Status:*** | Monitoring and Test Hole | ***Abandonment Rec:*** | |
| ***Water Type:*** | | ***Contractor:*** | 7241 |
| ***Casing Material:*** | | ***Form Version:*** | 7 |
| ***Audit No:*** | Z305056 | ***Owner:*** | |
| ***Tag:*** | A263293 | ***Street Name:*** | 2 Howard Park Avenue |
| ***Construction Method:*** | | ***County:*** | YORK AND TORONTO |
| ***Elevation (m):*** | | ***Municipality:*** | TORONTO CITY |
| ***Elevation Reliability:*** | | ***Site Info:*** | |
| ***Depth to Bedrock:*** | | ***Lot:*** | |
| ***Well Depth:*** | | ***Concession:*** | |
| ***Overburden/Bedrock:*** | | ***Concession Name:*** | |
| ***Pump Rate:*** | | ***Easting NAD83:*** | |
| ***Static Water Level:*** | | ***Northing NAD83:*** | |
| ***Flowing (Y/N):*** | | ***Zone:*** | |
| ***Flow Rate:*** | | ***UTM Reliability:*** | |
| ***Clear/Cloudy:*** | | | |

***PDF URL (Map):***

***Additional Detail(s) (Map)***

| | |
|---|---|
| ***Well Completed Date:*** | 2019/02/10 |
| ***Year Completed:*** | 2019 |
| ***Depth (m):*** | 4.572 |
| ***Latitude:*** | 43.6522572577483 |
| ***Longitude:*** | -79.4488110916785 |
| ***Path:*** | |

***Bore Hole Information***

| | | | |
|---|---|---|---|
| ***Bore Hole ID:*** | 1007432935 | ***Elevation:*** | |
| ***DP2BR:*** | | ***Elevrc:*** | |
| ***Spatial Status:*** | | ***Zone:*** | 17 |
| ***Code OB:*** | | ***East83:*** | 625090.00 |
| ***Code OB Desc:*** | | ***North83:*** | 4834420.00 |
| ***Open Hole:*** | | ***Org CS:*** | UTM83 |
| ***Cluster Kind:*** | | ***UTMRC:*** | 4 |
| ***Date Completed:*** | 10-Feb-2019 00:00:00 | ***UTMRC Desc:*** | margin of error : 30 m - 100 m |
| ***Remarks:*** | | ***Location Method:*** | wwr |
| ***Elevrc Desc:*** | | | |
| ***Location Source Date:*** | | | |
| ***Improvement Location Source:*** | | | |
| ***Improvement Location Method:*** | | | |
| ***Source Revision Comment:*** | | | |
| ***Supplier Comment:*** | | | |

***Overburden and Bedrock Materials Interval***

| | |
|---|---|
| ***Formation ID:*** | 1007806763 |
| ***Layer:*** | 2 |
| ***Color:*** | 6 |
| ***General Color:*** | BROWN |
| ***Mat1:*** | 28 |
| ***Most Common Material:*** | SAND |
| ***Mat2:*** | 06 |
| ***Mat2 Desc:*** | SILT |
| ***Mat3:*** | |
| ***Mat3 Desc:*** | |
| ***Formation Top Depth:*** | 6.0 |
| ***Formation End Depth:*** | 12.0 |
| ***Formation End Depth UOM:*** | ft |

***Overburden and Bedrock Materials Interval***

| | |
|---|---|
| ***Formation ID:*** | 1007806764 |
| ***Layer:*** | 3 |
| ***Color:*** | 2 |
| ***General Color:*** | GREY |
| ***Mat1:*** | 28 |
| ***Most Common Material:*** | SAND |
| ***Mat2:*** | 06 |
| ***Mat2 Desc:*** | SILT |
| ***Mat3:*** | |
| ***Mat3 Desc:*** | |
| ***Formation Top Depth:*** | 12.0 |
| ***Formation End Depth:*** | 15.0 |
| ***Formation End Depth UOM:*** | ft |

***Overburden and Bedrock Materials Interval***

| | |
|---|---|
| ***Formation ID:*** | 1007806762 |
| ***Layer:*** | 1 |
| ***Color:*** | 2 |
| ***General Color:*** | GREY |
| ***Mat1:*** | 27 |
| ***Most Common Material:*** | OTHER |
| ***Mat2:*** | |
| ***Mat2 Desc:*** | |
| ***Mat3:*** | |
| ***Mat3 Desc:*** | |
| ***Formation Top Depth:*** | 0.0 |
| ***Formation End Depth:*** | 6.0 |
| ***Formation End Depth UOM:*** | ft |

***Annular Space/Abandonment Sealing Record***

| | |
|---|---|
| ***Plug ID:*** | 1007807430 |
| ***Layer:*** | 2 |
| ***Plug From:*** | 1.0 |
| ***Plug To:*** | 4.0 |
| ***Plug Depth UOM:*** | ft |

***Annular Space/Abandonment Sealing Record***

***Plug ID:*** 1007807429
***Layer:*** 1
***Plug From:*** 0.0
***Plug To:*** 1.0
***Plug Depth UOM:*** ft

***Annular Space/Abandonment Sealing Record***

***Plug ID:*** 1007807431
***Layer:*** 3
***Plug From:*** 4.0
***Plug To:*** 15.0
***Plug Depth UOM:*** ft

***Method of Construction & Well Use***

***Method Construction ID:*** 1007808190
***Method Construction Code:*** B
***Method Construction:*** Other Method
***Other Method Construction:*** Direct Push

***Pipe Information***

***Pipe ID:*** 1007805866
***Casing No:*** 0
***Comment:***
***Alt Name:***

***Construction Record - Casing***

***Casing ID:*** 1007808422
***Layer:*** 1
***Material:*** 5
***Open Hole or Material:*** PLASTIC
***Depth From:*** 0.0
***Depth To:*** 5.0
***Casing Diameter:*** 1.25
***Casing Diameter UOM:*** Inch
***Casing Depth UOM:*** ft

***Construction Record - Screen***

***Screen ID:*** 1007808704
***Layer:*** 1
***Slot:*** 10
***Screen Top Depth:*** 5.0
***Screen End Depth:*** 15.0
***Screen Material:*** 5
***Screen Depth UOM:*** ft
***Screen Diameter UOM:*** inch
***Screen Diameter:*** 1.5

***Results of Well Yield Testing***

***Pump Test ID:*** 1007809093
***Pump Set At:***
***Static Level:***
***Final Level After Pumping:***

| | |
|---|---|
| **Recommended Pump Depth:** | |
| **Pumping Rate:** | |
| **Flowing Rate:** | |
| **Recommended Pump Rate:** | |
| **Levels UOM:** | ft |
| **Rate UOM:** | GPM |
| **Water State After Test Code:** | |
| **Water State After Test:** | |
| **Pumping Test Method:** | 0 |
| **Pumping Duration HR:** | |
| **Pumping Duration MIN:** | |
| **Flowing:** | |

***Hole Diameter***

| | |
|---|---|
| **Hole ID:** | 1007807893 |
| **Diameter:** | 2.5 |
| **Depth From:** | 0.0 |
| **Depth To:** | 15.0 |
| **Hole Depth UOM:** | ft |
| **Hole Diameter UOM:** | Inch |

---

**366** | **1 of 1** | **SSW/230.0** | **109.8 / 0.00** | **432 Roncesvalles Ave Toronto ON M6R 2N2** | **TANK**

| | |
|---|---|
| **Permit Date:** | 1924 |
| **Permit Type:** | Information |
| **User Type:** | Gasoline retail |
| **Installation Type:** | gas pump on curb |
| **Installation Size:** | |
| **Installation Config.:** | gas pump on curb |
| **No. Tanks Installed:** | |
| **Units of Measure:** | |
| **Value/Tank ($):** | |
| **Capacity(gal):** | |
| **Reference:** | TCM 1924 A: 1106-7 |
| **Location Desc:** | |

---

**367** | **1 of 1** | **SSW/231.0** | **109.8 / -0.04** | **430 RONCESVALLES AVE TORONTO ON** | **WWIS**

| | | | |
|---|---|---|---|
| **Well ID:** | 7192783 | **Data Entry Status:** | |
| **Construction Date:** | | **Data Src:** | |
| **Primary Water Use:** | Monitoring and Test Hole | **Date Received:** | 12/4/2012 |
| **Sec. Water Use:** | 0 | **Selected Flag:** | TRUE |
| **Final Well Status:** | Observation Wells | **Abandonment Rec:** | |
| **Water Type:** | | **Contractor:** | 7241 |
| **Casing Material:** | | **Form Version:** | 7 |
| **Audit No:** | Z160506 | **Owner:** | |
| **Tag:** | A137038 | **Street Name:** | 430 RONCESVALLES AVE |
| **Construction Method:** | | **County:** | YORK AND TORONTO |
| **Elevation (m):** | | **Municipality:** | TORONTO CITY |
| **Elevation Reliability:** | | **Site Info:** | WKQ-005463 A0-A02 |
| **Depth to Bedrock:** | | **Lot:** | |
| **Well Depth:** | | **Concession:** | |
| **Overburden/Bedrock:** | | **Concession Name:** | |
| **Pump Rate:** | | **Easting NAD83:** | |
| **Static Water Level:** | | **Northing NAD83:** | |
| **Flowing (Y/N):** | | **Zone:** | |
| **Flow Rate:** | | **UTM Reliability:** | |
| **Clear/Cloudy:** | | | |

***PDF URL (Map):***

***Additional Detail(s) (Map)***

| | |
|---|---|
| ***Well Completed Date:*** | 2012/11/09 |
| ***Year Completed:*** | 2012 |
| ***Depth (m):*** | 4.572 |
| ***Latitude:*** | 43.6520736864565 |
| ***Longitude:*** | -79.4512090943686 |
| ***Path:*** | |

***Bore Hole Information***

| | | | |
|---|---|---|---|
| ***Bore Hole ID:*** | 1004214923 | ***Elevation:*** | |
| ***DP2BR:*** | | ***Elevrc:*** | |
| ***Spatial Status:*** | | ***Zone:*** | 17 |
| ***Code OB:*** | | ***East83:*** | 624897.00 |
| ***Code OB Desc:*** | | ***North83:*** | 4834396.00 |
| ***Open Hole:*** | | ***Org CS:*** | UTM83 |
| ***Cluster Kind:*** | | ***UTMRC:*** | 4 |
| ***Date Completed:*** | 09-Nov-2012 00:00:00 | ***UTMRC Desc:*** | margin of error : 30 m - 100 m |
| ***Remarks:*** | | ***Location Method:*** | wwr |
| ***Elevrc Desc:*** | | | |
| ***Location Source Date:*** | | | |
| ***Improvement Location Source:*** | | | |
| ***Improvement Location Method:*** | | | |
| ***Source Revision Comment:*** | | | |
| ***Supplier Comment:*** | | | |

***Overburden and Bedrock Materials Interval***

| | |
|---|---|
| ***Formation ID:*** | 1004532082 |
| ***Layer:*** | 2 |
| ***Color:*** | 6 |
| ***General Color:*** | BROWN |
| ***Mat1:*** | 28 |
| ***Most Common Material:*** | SAND |
| ***Mat2:*** | 06 |
| ***Mat2 Desc:*** | SILT |
| ***Mat3:*** | 77 |
| ***Mat3 Desc:*** | LOOSE |
| ***Formation Top Depth:*** | 1.0 |
| ***Formation End Depth:*** | 15.0 |
| ***Formation End Depth UOM:*** | ft |

***Overburden and Bedrock Materials Interval***

| | |
|---|---|
| ***Formation ID:*** | 1004532081 |
| ***Layer:*** | 1 |
| ***Color:*** | |
| ***General Color:*** | |
| ***Mat1:*** | 27 |
| ***Most Common Material:*** | OTHER |
| ***Mat2:*** | |
| ***Mat2 Desc:*** | |
| ***Mat3:*** | |
| ***Mat3 Desc:*** | |
| ***Formation Top Depth:*** | 0.0 |
| ***Formation End Depth:*** | 1.0 |
| ***Formation End Depth UOM:*** | ft |

***Annular Space/Abandonment Sealing Record***

| | |
|---|---|
| ***Plug ID:*** | 1004532090 |
| ***Layer:*** | 1 |
| ***Plug From:*** | 0.0 |
| ***Plug To:*** | 0.5 |
| ***Plug Depth UOM:*** | ft |

***Annular Space/Abandonment Sealing Record***

| | |
|---|---|
| ***Plug ID:*** | 1004532091 |
| ***Layer:*** | 2 |
| ***Plug From:*** | 0.5 |
| ***Plug To:*** | 9.0 |
| ***Plug Depth UOM:*** | ft |

***Annular Space/Abandonment Sealing Record***

| | |
|---|---|
| ***Plug ID:*** | 1004532092 |
| ***Layer:*** | 3 |
| ***Plug From:*** | 9.0 |
| ***Plug To:*** | 15.0 |
| ***Plug Depth UOM:*** | ft |

***Method of Construction & Well Use***

| | |
|---|---|
| ***Method Construction ID:*** | 1004532089 |
| ***Method Construction Code:*** | B |
| ***Method Construction:*** | Other Method |
| ***Other Method Construction:*** | DIRECT PUSH |

***Pipe Information***

| | |
|---|---|
| ***Pipe ID:*** | 1004532080 |
| ***Casing No:*** | 0 |
| ***Comment:*** | |
| ***Alt Name:*** | |

***Construction Record - Casing***

| | |
|---|---|
| ***Casing ID:*** | 1004532085 |
| ***Layer:*** | 1 |
| ***Material:*** | 5 |
| ***Open Hole or Material:*** | PLASTIC |
| ***Depth From:*** | 0.0 |
| ***Depth To:*** | 10.0 |
| ***Casing Diameter:*** | 1.25 |
| ***Casing Diameter UOM:*** | inch |
| ***Casing Depth UOM:*** | ft |

***Construction Record - Screen***

| | |
|---|---|
| ***Screen ID:*** | 1004532086 |
| ***Layer:*** | 1 |
| ***Slot:*** | 10 |

| | |
|---|---|
| **Screen Top Depth:** | 10.0 |
| **Screen End Depth:** | 15.0 |
| **Screen Material:** | 5 |
| **Screen Depth UOM:** | ft |
| **Screen Diameter UOM:** | inch |
| **Screen Diameter:** | 1.5 |

***Water Details***

| | |
|---|---|
| **Water ID:** | 1004532084 |
| **Layer:** | |
| **Kind Code:** | |
| **Kind:** | |
| **Water Found Depth:** | |
| **Water Found Depth UOM:** | ft |

***Hole Diameter***

| | |
|---|---|
| **Hole ID:** | 1004532083 |
| **Diameter:** | 2.25 |
| **Depth From:** | 0.0 |
| **Depth To:** | 15.0 |
| **Hole Depth UOM:** | ft |
| **Hole Diameter UOM:** | inch |

---

**368** ***1 of 1*** ***WNW/231.4*** ***109.8 / 0.00*** ***ON*** ***BORE***

| | | | |
|---|---|---|---|
| **Borehole ID:** | 632088 | **Inclin FLG:** | No |
| **OGF ID:** | 215532493 | **SP Status:** | Initial Entry |
| **Status:** | | **Surv Elev:** | No |
| **Type:** | Borehole | **Piezometer:** | No |
| **Use:** | Geotechnical/Geological Investigation | **Primary Name:** | |
| **Completion Date:** | JUN-1962 | **Municipality:** | |
| **Static Water Level:** | | **Lot:** | |
| **Primary Water Use:** | Not Used | **Township:** | |
| **Sec. Water Use:** | | **Latitude DD:** | 43.656593 |
| **Total Depth m:** | 7.3 | **Longitude DD:** | -79.454594 |
| **Depth Ref:** | Ground Surface | **UTM Zone:** | 17 |
| **Depth Elev:** | | **Easting:** | 624615 |
| **Drill Method:** | Power auger | **Northing:** | 4834893 |
| **Orig Ground Elev m:** | 110 | **Location Accuracy:** | |
| **Elev Reliabil Note:** | | **Accuracy:** | Not Applicable |
| **DEM Ground Elev m:** | 108 | | |
| **Concession:** | | | |
| **Location D:** | | | |
| **Survey D:** | | | |
| **Comments:** | | | |

***Borehole Geology Stratum***

| | | | |
|---|---|---|---|
| **Geology Stratum ID:** | 218461166 | **Mat Consistency:** | |
| **Top Depth:** | 0 | **Material Moisture:** | |
| **Bottom Depth:** | 2.1 | **Material Texture:** | |
| **Material Color:** | Brown | **Non Geo Mat Type:** | |
| **Material 1:** | Fill | **Geologic Formation:** | |
| **Material 2:** | Sand | **Geologic Group:** | |
| **Material 3:** | | **Geologic Period:** | |
| **Material 4:** | | **Depositional Gen:** | fill |
| **Gsc Material Description:** | | | |
| **Stratum Description:** | FILL,SAND. BROWN. | | |

| | | | |
|---|---|---|---|
| **Geology Stratum ID:** | 218461167 | **Mat Consistency:** | |
| **Top Depth:** | 2.1 | **Material Moisture:** | |
| **Bottom Depth:** | 7.3 | **Material Texture:** | |
| **Material Color:** | Grey | **Non Geo Mat Type:** | |
| **Material 1:** | Sand | **Geologic Formation:** | |
| **Material 2:** | Silt | **Geologic Group:** | |
| **Material 3:** | Clay | **Geologic Period:** | |
| **Material 4:** | | **Depositional Gen:** | glacial |
| **Gsc Material Description:** | | | |

**Stratum Description:** SAND(50),SILT(45), CLAY(02). GREY,FLUVIO-GLACIAL,BEDDED, AGE GLACIAL. 0000001200070060A **Note: Many records provided by the department have a truncated [Stratum Description] field.

***Source***

| | | | |
|---|---|---|---|
| **Source Type:** | Data Survey | **Source Appl:** | Spatial/Tabular |
| **Source Orig:** | Geological Survey of Canada | **Source Iden:** | 1 |
| **Source Date:** | 1956-1972 | **Scale or Res:** | Varies |
| **Confidence:** | H | **Horizontal:** | NAD27 |
| **Observatio:** | | **Verticalda:** | Mean Average Sea Level |

**Source Name:** Urban Geology Automated Information System (UGAIS)
**Source Details:** File: TOR1A.txt RecordID: 000270 NTS_Sheet: 30M11E
**Confiden 1:** Logged by professional. Exact and complete description of material and properties.

***Source List***

| | | | |
|---|---|---|---|
| **Source Identifier:** | 1 | **Horizontal Datum:** | NAD27 |
| **Source Type:** | Data Survey | **Vertical Datum:** | Mean Average Sea Level |
| **Source Date:** | 1956-1972 | **Projection Name:** | Universal Transverse Mercator |
| **Scale or Resolution:** | Varies | | |

**Source Name:** Urban Geology Automated Information System (UGAIS)
**Source Originators:** Geological Survey of Canada

---

**369** | ***1 of 1*** | ***ESE/231.9*** | ***109.8 / 0.00*** | ***150 STERLING RD Toronto ON*** | ***WWIS***

| | | | |
|---|---|---|---|
| **Well ID:** | 7319824 | **Data Entry Status:** | |
| **Construction Date:** | | **Data Src:** | |
| **Primary Water Use:** | Monitoring | **Date Received:** | 9/20/2018 |
| **Sec. Water Use:** | | **Selected Flag:** | TRUE |
| **Final Well Status:** | Observation Wells | **Abandonment Rec:** | |
| **Water Type:** | | **Contractor:** | 7472 |
| **Casing Material:** | | **Form Version:** | 7 |
| **Audit No:** | Z290729 | **Owner:** | |
| **Tag:** | A250426 | **Street Name:** | 150 STERLING RD |
| **Construction Method:** | | **County:** | YORK AND TORONTO |
| **Elevation (m):** | | **Municipality:** | TORONTO CITY |
| **Elevation Reliability:** | | **Site Info:** | |
| **Depth to Bedrock:** | | **Lot:** | |
| **Well Depth:** | | **Concession:** | |
| **Overburden/Bedrock:** | | **Concession Name:** | |
| **Pump Rate:** | | **Easting NAD83:** | |
| **Static Water Level:** | | **Northing NAD83:** | |
| **Flowing (Y/N):** | | **Zone:** | |
| **Flow Rate:** | | **UTM Reliability:** | |
| **Clear/Cloudy:** | | | |

**PDF URL (Map):**

***Additional Detail(s) (Map)***

**Well Completed Date:** 2018/06/07
**Year Completed:** 2018

| | |
|---|---|
| **Depth (m):** | 19.812 |
| **Latitude:** | 43.654019918161 |
| **Longitude:** | -79.4453430910257 |
| **Path:** | |

***Bore Hole Information***

| | | | |
|---|---|---|---|
| **Bore Hole ID:** | 1007296241 | **Elevation:** | |
| **DP2BR:** | | **Elevrc:** | |
| **Spatial Status:** | | **Zone:** | 17 |
| **Code OB:** | | **East83:** | 625366.00 |
| **Code OB Desc:** | | **North83:** | 4834621.00 |
| **Open Hole:** | | **Org CS:** | UTM83 |
| **Cluster Kind:** | | **UTMRC:** | 4 |
| **Date Completed:** | 07-Jun-2018 00:00:00 | **UTMRC Desc:** | margin of error : 30 m - 100 m |
| **Remarks:** | | **Location Method:** | wwr |
| **Elevrc Desc:** | | | |
| **Location Source Date:** | | | |
| **Improvement Location Source:** | | | |
| **Improvement Location Method:** | | | |
| **Source Revision Comment:** | | | |
| **Supplier Comment:** | | | |

***Overburden and Bedrock Materials Interval***

| | |
|---|---|
| **Formation ID:** | 1007533472 |
| **Layer:** | 1 |
| **Color:** | 6 |
| **General Color:** | BROWN |
| **Mat1:** | 05 |
| **Most Common Material:** | CLAY |
| **Mat2:** | 06 |
| **Mat2 Desc:** | SILT |
| **Mat3:** | 85 |
| **Mat3 Desc:** | SOFT |
| **Formation Top Depth:** | 0.0 |
| **Formation End Depth:** | 15.0 |
| **Formation End Depth UOM:** | ft |

***Overburden and Bedrock Materials Interval***

| | |
|---|---|
| **Formation ID:** | 1007533473 |
| **Layer:** | 2 |
| **Color:** | 2 |
| **General Color:** | GREY |
| **Mat1:** | 05 |
| **Most Common Material:** | CLAY |
| **Mat2:** | 06 |
| **Mat2 Desc:** | SILT |
| **Mat3:** | |
| **Mat3 Desc:** | |
| **Formation Top Depth:** | 15.0 |
| **Formation End Depth:** | 65.0 |
| **Formation End Depth UOM:** | ft |

***Annular Space/Abandonment Sealing Record***

| | |
|---|---|
| **Plug ID:** | 1007533482 |
| **Layer:** | 2 |

| | |
|---|---|
| ***Plug From:*** | 54.0 |
| ***Plug To:*** | 65.0 |
| ***Plug Depth UOM:*** | ft |

***Annular Space/Abandonment Sealing Record***

| | |
|---|---|
| ***Plug ID:*** | 1007533481 |
| ***Layer:*** | 1 |
| ***Plug From:*** | 0.0 |
| ***Plug To:*** | 54.0 |
| ***Plug Depth UOM:*** | ft |

***Method of Construction & Well Use***

| | |
|---|---|
| ***Method Construction ID:*** | 1007533480 |
| ***Method Construction Code:*** | 6 |
| ***Method Construction:*** | Boring |
| ***Other Method Construction:*** | |

***Pipe Information***

| | |
|---|---|
| ***Pipe ID:*** | 1007533471 |
| ***Casing No:*** | 0 |
| ***Comment:*** | |
| ***Alt Name:*** | |

***Construction Record - Casing***

| | |
|---|---|
| ***Casing ID:*** | 1007533477 |
| ***Layer:*** | 1 |
| ***Material:*** | 5 |
| ***Open Hole or Material:*** | PLASTIC |
| ***Depth From:*** | 0.0 |
| ***Depth To:*** | 55.0 |
| ***Casing Diameter:*** | 2.0 |
| ***Casing Diameter UOM:*** | inch |
| ***Casing Depth UOM:*** | ft |

***Construction Record - Screen***

| | |
|---|---|
| ***Screen ID:*** | 1007533478 |
| ***Layer:*** | 1 |
| ***Slot:*** | 10 |
| ***Screen Top Depth:*** | 55.0 |
| ***Screen End Depth:*** | 65.0 |
| ***Screen Material:*** | 5 |
| ***Screen Depth UOM:*** | ft |
| ***Screen Diameter UOM:*** | inch |
| ***Screen Diameter:*** | 2.5 |

***Water Details***

| | |
|---|---|
| ***Water ID:*** | 1007533476 |
| ***Layer:*** | |
| ***Kind Code:*** | |
| ***Kind:*** | |
| ***Water Found Depth:*** | |
| ***Water Found Depth UOM:*** | ft |

***Hole Diameter***

| | |
|---|---|
| ***Hole ID:*** | 1007533474 |
| ***Diameter:*** | 7.5 |
| ***Depth From:*** | 0.0 |
| ***Depth To:*** | 15.0 |
| ***Hole Depth UOM:*** | ft |
| ***Hole Diameter UOM:*** | inch |

***Hole Diameter***

| | |
|---|---|
| ***Hole ID:*** | 1007533475 |
| ***Diameter:*** | 6.0 |
| ***Depth From:*** | 15.0 |
| ***Depth To:*** | 65.0 |
| ***Hole Depth UOM:*** | ft |
| ***Hole Diameter UOM:*** | inch |

---

| 370 | 1 of 5 | N/232.4 | 110.8 / 1.00 | CANRISE NON-PROFIT HOUSING<br>11 RANDOLPH AVENUE<br>TORONTO ON M6P 4G3 | GEN |
|---|---|---|---|---|---|

| | | | |
|---|---|---|---|
| ***Generator No:*** | ON2213000 | ***Status:*** | |
| ***SIC Code:*** | 8374 | ***Co Admin:*** | |
| ***SIC Description:*** | HOUUSING ADMIN. | ***Choice of Contact:*** | |
| ***Approval Years:*** | 97,98,99,00,01 | ***Phone No Admin:*** | |
| ***PO Box No:*** | | ***Contam. Facility:*** | |
| ***Country:*** | | ***MHSW Facility:*** | |

***Detail(s)***

| | |
|---|---|
| ***Waste Class:*** | 213 |
| ***Waste Class Desc:*** | PETROLEUM DISTILLATES |
| ***Waste Class:*** | 221 |
| ***Waste Class Desc:*** | LIGHT FUELS |
| ***Waste Class:*** | 252 |
| ***Waste Class Desc:*** | WASTE OILS & LUBRICANTS |

---

| 370 | 2 of 5 | N/232.4 | 110.8 / 1.00 | CANRISE NON-PROFIT HOUSING INC.<br>11 RANDOLPH AVENUE<br>TORONTO ON M6P 4G3 | GEN |
|---|---|---|---|---|---|

| | | | |
|---|---|---|---|
| ***Generator No:*** | ON2213000 | ***Status:*** | |
| ***SIC Code:*** | | ***Co Admin:*** | |
| ***SIC Description:*** | | ***Choice of Contact:*** | |
| ***Approval Years:*** | 02,03,04,06 | ***Phone No Admin:*** | |
| ***PO Box No:*** | | ***Contam. Facility:*** | |
| ***Country:*** | | ***MHSW Facility:*** | |

***Detail(s)***

| | |
|---|---|
| ***Waste Class:*** | 213 |
| ***Waste Class Desc:*** | PETROLEUM DISTILLATES |
| ***Waste Class:*** | 221 |
| ***Waste Class Desc:*** | LIGHT FUELS |
| ***Waste Class:*** | 251 |
| ***Waste Class Desc:*** | OIL SKIMMINGS & SLUDGES |

**Waste Class:** 252
**Waste Class Desc:** WASTE OILS & LUBRICANTS

---

**370** | **3 of 5** | **N/232.4** | **110.8 / 1.00** | **Canadian Waste Services Inc.**
**11 Randolph Avenue<UNOFFICIAL>**
**Toronto ON M6P 4G3** | **SPL**

| | | | |
|---|---|---|---|
| **Ref No:** | 2856-6BLQ6F | **Discharger Report:** | 0 |
| **Site No:** | | **Material Group:** | Oil |
| **Incident Dt:** | 4/19/2005 | **Health/Env Conseq:** | |
| **Year:** | | **Client Type:** | |
| **Incident Cause:** | Pipe Or Hose Leak | **Sector Type:** | Other Plant - Sewage Municipal |
| **Incident Event:** | | **Agency Involved:** | |
| **Contaminant Code:** | | **Nearest Watercourse:** | |
| **Contaminant Name:** | HYDRAULIC OIL | **Site Address:** | |
| **Contaminant Limit 1:** | | **Site District Office:** | Toronto |
| **Contam Limit Freq 1:** | | **Site Postal Code:** | |
| **Contaminant UN No 1:** | | **Site Region:** | |
| **Environment Impact:** | Not Anticipated | **Site Municipality:** | Toronto |
| **Nature of Impact:** | Surface Water Pollution | **Site Lot:** | |
| **Receiving Medium:** | Water | **Site Conc:** | |
| **Receiving Env:** | | **Northing:** | |
| **MOE Response:** | | **Easting:** | |
| **Dt MOE Arvl on Scn:** | | **Site Geo Ref Accu:** | |
| **MOE Reported Dt:** | 4/19/2005 | **Site Map Datum:** | |
| **Dt Document Closed:** | | **SAC Action Class:** | Spill to Land |
| **Incident Reason:** | Equipment Failure | **Source Type:** | |
| **Site Name:** | 11 Randolph Avenue<UNOFFICIAL> | | |
| **Site County/District:** | | | |
| **Site Geo Ref Meth:** | | | |
| **Incident Summary:** | Canadian Waste, 40L hydraulic oil to road and c/b | | |
| **Contaminant Qty:** | | | |

---

**370** | **4 of 5** | **N/232.4** | **110.8 / 1.00** | **11 Randolph Ave**
**Toronto ON** | **SPL**

| | | | |
|---|---|---|---|
| **Ref No:** | 2668-7QEN4Y | **Discharger Report:** | |
| **Site No:** | | **Material Group:** | |
| **Incident Dt:** | | **Health/Env Conseq:** | |
| **Year:** | | **Client Type:** | |
| **Incident Cause:** | | **Sector Type:** | Other |
| **Incident Event:** | | **Agency Involved:** | |
| **Contaminant Code:** | | **Nearest Watercourse:** | |
| **Contaminant Name:** | DIESEL FUEL | **Site Address:** | |
| **Contaminant Limit 1:** | | **Site District Office:** | |
| **Contam Limit Freq 1:** | | **Site Postal Code:** | |
| **Contaminant UN No 1:** | | **Site Region:** | |
| **Environment Impact:** | Possible | **Site Municipality:** | Toronto |
| **Nature of Impact:** | Other Impact(s) | **Site Lot:** | |
| **Receiving Medium:** | | **Site Conc:** | |
| **Receiving Env:** | | **Northing:** | |
| **MOE Response:** | No Field Response | **Easting:** | |
| **Dt MOE Arvl on Scn:** | | **Site Geo Ref Accu:** | |
| **MOE Reported Dt:** | 3/23/2009 | **Site Map Datum:** | |
| **Dt Document Closed:** | | **SAC Action Class:** | Land Spills |
| **Incident Reason:** | Spill | **Source Type:** | |
| **Site Name:** | Apt Building<UNOFFICIAL> | | |
| **Site County/District:** | | | |
| **Site Geo Ref Meth:** | | | |
| **Incident Summary:** | Private Apt Building: Diesel to roof top, cln. | | |
| **Contaminant Qty:** | | | |

| Map Key | Number of Records | Direction/ Distance (m) | Elev/Diff (m) | Site | DB |
|---|---|---|---|---|---|
| 370 | 5 of 5 | N/232.4 | 110.8 / 1.00 | 11 RANDOLPH AVENUE TORONTO ON | HINC |

**External File Num:** FS INC 0903-01507
**Fuel Occurrence Type:** Leak
**Date of Occurrence:** 3/19/2009
**Fuel Type Involved:** Diesel
**Status Desc:** Completed - Causal Analysis(End)
**Job Type Desc:** Incident/Near-Miss Occurrence (FS)
**Oper. Type Involved:** Multi-unit Residential
**Service Interruptions:** No
**Property Damage:** No
**Fuel Life Cycle Stage:** Utilization
**Root Cause:** Root Cause: Equipment/Material/Component:Yes Procedures:No Maintenance:No Design:No Training:No Management:No Human Factors:No

**Reported Details:**
**Fuel Category:** Liquid Fuel
**Occurrence Type:** Incident
**Affiliation:** Member of the General Public
**County Name:** Toronto
**Approx. Quant. Rel:**
**Nearby body of water:**
**Enter Drainage Syst.:**
**Approx. Quant. Unit:**
**Environmental Impact:**

| Map Key | Number of Records | Direction/ Distance (m) | Elev/Diff (m) | Site | DB |
|---|---|---|---|---|---|
| 371 | 1 of 1 | SSW/232.6 | 109.8 / 0.00 | 422 RONCESVALLES AVE Toronto ON | WWIS |

**Well ID:** 7307942
**Construction Date:**
**Primary Water Use:**
**Sec. Water Use:**
**Final Well Status:** Monitoring and Test Hole
**Water Type:**
**Casing Material:**
**Audit No:** Z279021
**Tag:** A199819
**Construction Method:**
**Elevation (m):**
**Elevation Reliability:**
**Depth to Bedrock:**
**Well Depth:**
**Overburden/Bedrock:**
**Pump Rate:**
**Static Water Level:**
**Flowing (Y/N):**
**Flow Rate:**
**Clear/Cloudy:**

**Data Entry Status:**
**Data Src:**
**Date Received:** 3/19/2018
**Selected Flag:** TRUE
**Abandonment Rec:**
**Contractor:** 6875
**Form Version:** 7
**Owner:**
**Street Name:** 422 RONCESVALLES AVE
**County:** YORK AND TORONTO
**Municipality:** TORONTO CITY
**Site Info:**
**Lot:**
**Concession:**
**Concession Name:**
**Easting NAD83:**
**Northing NAD83:**
**Zone:**
**UTM Reliability:**

**PDF URL (Map):**

***Additional Detail(s) (Map)***

**Well Completed Date:** 2018/02/05
**Year Completed:** 2018
**Depth (m):** 21
**Latitude:** 43.6520322100905
**Longitude:** -79.4514705686728
**Path:**

***Bore Hole Information***

| | | | |
|---|---|---|---|
| ***Bore Hole ID:*** | 1007004033 | ***Elevation:*** | |
| ***DP2BR:*** | | ***Elevrc:*** | |
| ***Spatial Status:*** | | ***Zone:*** | 17 |
| ***Code OB:*** | | ***East83:*** | 624876.00 |
| ***Code OB Desc:*** | | ***North83:*** | 4834391.00 |
| ***Open Hole:*** | | ***Org CS:*** | UTM83 |
| ***Cluster Kind:*** | | ***UTMRC:*** | 4 |
| ***Date Completed:*** | 05-Feb-2018 00:00:00 | ***UTMRC Desc:*** | margin of error : 30 m - 100 m |
| ***Remarks:*** | | ***Location Method:*** | wwr |
| ***Elevrc Desc:*** | | | |
| ***Location Source Date:*** | | | |
| ***Improvement Location Source:*** | | | |
| ***Improvement Location Method:*** | | | |
| ***Source Revision Comment:*** | | | |
| ***Supplier Comment:*** | | | |

***Overburden and Bedrock Materials Interval***

| | |
|---|---|
| ***Formation ID:*** | 1007231236 |
| ***Layer:*** | 1 |
| ***Color:*** | 6 |
| ***General Color:*** | BROWN |
| ***Mat1:*** | 02 |
| ***Most Common Material:*** | TOPSOIL |
| ***Mat2:*** | |
| ***Mat2 Desc:*** | |
| ***Mat3:*** | 85 |
| ***Mat3 Desc:*** | SOFT |
| ***Formation Top Depth:*** | 0.0 |
| ***Formation End Depth:*** | 0.30000001192092896 |
| ***Formation End Depth UOM:*** | m |

***Overburden and Bedrock Materials Interval***

| | |
|---|---|
| ***Formation ID:*** | 1007231239 |
| ***Layer:*** | 4 |
| ***Color:*** | 2 |
| ***General Color:*** | GREY |
| ***Mat1:*** | 05 |
| ***Most Common Material:*** | CLAY |
| ***Mat2:*** | 12 |
| ***Mat2 Desc:*** | STONES |
| ***Mat3:*** | 73 |
| ***Mat3 Desc:*** | HARD |
| ***Formation Top Depth:*** | 7.900000095367432 |
| ***Formation End Depth:*** | 21.0 |
| ***Formation End Depth UOM:*** | m |

***Overburden and Bedrock Materials Interval***

| | |
|---|---|
| ***Formation ID:*** | 1007231238 |
| ***Layer:*** | 3 |
| ***Color:*** | 2 |
| ***General Color:*** | GREY |
| ***Mat1:*** | 06 |
| ***Most Common Material:*** | SILT |
| ***Mat2:*** | 28 |
| ***Mat2 Desc:*** | SAND |

| | |
|---|---|
| ***Mat3:*** | 85 |
| ***Mat3 Desc:*** | SOFT |
| ***Formation Top Depth:*** | 4.800000190734863 |
| ***Formation End Depth:*** | 7.900000095367432 |
| ***Formation End Depth UOM:*** | m |

***Overburden and Bedrock Materials Interval***

| | |
|---|---|
| ***Formation ID:*** | 1007231237 |
| ***Layer:*** | 2 |
| ***Color:*** | 6 |
| ***General Color:*** | BROWN |
| ***Mat1:*** | 05 |
| ***Most Common Material:*** | CLAY |
| ***Mat2:*** | 06 |
| ***Mat2 Desc:*** | SILT |
| ***Mat3:*** | 85 |
| ***Mat3 Desc:*** | SOFT |
| ***Formation Top Depth:*** | 0.30000001192092896 |
| ***Formation End Depth:*** | 4.800000190734863 |
| ***Formation End Depth UOM:*** | m |

***Annular Space/Abandonment Sealing Record***

| | |
|---|---|
| ***Plug ID:*** | 1007231245 |
| ***Layer:*** | 1 |
| ***Plug From:*** | 0.0 |
| ***Plug To:*** | 14.0 |
| ***Plug Depth UOM:*** | m |

***Annular Space/Abandonment Sealing Record***

| | |
|---|---|
| ***Plug ID:*** | 1007231246 |
| ***Layer:*** | 2 |
| ***Plug From:*** | 14.0 |
| ***Plug To:*** | 21.0 |
| ***Plug Depth UOM:*** | m |

***Method of Construction & Well Use***

| | |
|---|---|
| ***Method Construction ID:*** | 1007231244 |
| ***Method Construction Code:*** | B |
| ***Method Construction:*** | Other Method |
| ***Other Method Construction:*** | DUAL ROTARY |

***Pipe Information***

| | |
|---|---|
| ***Pipe ID:*** | 1007231235 |
| ***Casing No:*** | 0 |
| ***Comment:*** | |
| ***Alt Name:*** | |

***Construction Record - Casing***

| | |
|---|---|
| ***Casing ID:*** | 1007231242 |
| ***Layer:*** | 1 |
| ***Material:*** | 5 |

| | |
|---|---|
| **Open Hole or Material:** | PLASTIC |
| **Depth From:** | 0.0 |
| **Depth To:** | 15.0 |
| **Casing Diameter:** | 12.800000190734863 |
| **Casing Diameter UOM:** | cm |
| **Casing Depth UOM:** | m |

**Construction Record - Screen**

| | |
|---|---|
| **Screen ID:** | 1007231243 |
| **Layer:** | 1 |
| **Slot:** | 20 |
| **Screen Top Depth:** | 15.0 |
| **Screen End Depth:** | 21.0 |
| **Screen Material:** | 5 |
| **Screen Depth UOM:** | m |
| **Screen Diameter UOM:** | cm |
| **Screen Diameter:** | 12.800000190734863 |

**Water Details**

| | |
|---|---|
| **Water ID:** | 1007231241 |
| **Layer:** | 1 |
| **Kind Code:** | |
| **Kind:** | |
| **Water Found Depth:** | 17.6299991607666 |
| **Water Found Depth UOM:** | m |

**Hole Diameter**

| | |
|---|---|
| **Hole ID:** | 1007231240 |
| **Diameter:** | 20.0 |
| **Depth From:** | 0.0 |
| **Depth To:** | 21.0 |
| **Hole Depth UOM:** | m |
| **Hole Diameter UOM:** | cm |

---

| 372 | 1 of 1 | SE/233.2 | 109.8 / 0.00 | Driscoll Cartage Co<br>2068 Dundas St W<br>Toronto ON M6R 1W9 | TANK |
|---|---|---|---|---|---|

| | |
|---|---|
| **Permit Date:** | 6/29/1927 |
| **Permit Type:** | BP A6396 |
| **User Type:** | Trucking |
| **Installation Type:** | Gasoline tank |
| **Installation Size:** | |
| **Installation Config.:** | 1 x Gasoline tank |
| **No. Tanks Installed:** | 1 |
| **Units of Measure:** | |
| **Value/Tank ($):** | 125 |
| **Capacity(gal):** | |
| **Reference:** | CTA Building permits |
| **Location Desc:** | Rear 2068 Dundas St W |

---

| 373 | 1 of 4 | SSW/233.9 | 109.8 / 0.00 | Worsley Dream GP Inc.<br>430 Roncesvalles AVE<br>Toronto ON M6R 2N2 | EASR |
|---|---|---|---|---|---|

| | | | |
|---|---|---|---|
| **Approval No:** | R-009-2110513917 | **SWP Area Name:** | Toronto |
| **Status:** | REGISTERED | **MOE District:** | Metro Toronto |
| **Date:** | 2019-10-24 | **Municipality:** | Toronto |

| | | | |
|---|---|---|---|
| **Record Type:** | EASR | **Latitude:** | 43.65194444 |
| **Link Source:** | MOFA | **Longitude:** | -79.45166667 |
| **Project Type:** | Water Taking - Construction Dewatering | **Geometry X:** | -8844519.076 |
| **Full Address:** | | **Geometry Y:** | 5411736.826399997 |
| **Approval Type:** | EASR-Water Taking - Construction Dewatering | | |
| **Full PDF Link:** | http://www.accessenvironment.ene.gov.on.ca/AEWeb/ae/ViewDocument.action?documentRefID=2189020 | | |
| **PDF URL:** | | | |
| **PDF Site Location:** | | | |

| 373 | 2 of 4 | SSW/233.9 | 109.8 / 0.00 | Worsley Dream GP Inc.<br>430 Roncesvalles AVE<br>Toronto ON M6R 2N2 | EASR |
|---|---|---|---|---|---|

| | | | |
|---|---|---|---|
| **Approval No:** | R-009-2110513917 | **SWP Area Name:** | Toronto |
| **Status:** | REGISTERED | **MOE District:** | Metro Toronto |
| **Date:** | 2020-06-16 | **Municipality:** | Toronto |
| **Record Type:** | EASR | **Latitude:** | 43.65194444 |
| **Link Source:** | MOFA | **Longitude:** | -79.45166667 |
| **Project Type:** | Water Taking - Construction Dewatering | **Geometry X:** | |
| **Full Address:** | | **Geometry Y:** | |
| **Approval Type:** | EASR-Water Taking - Construction Dewatering | | |
| **Full PDF Link:** | http://www.accessenvironment.ene.gov.on.ca/AEWeb/ae/ViewDocument.action?documentRefID=2258784 | | |
| **PDF URL:** | | | |
| **PDF Site Location:** | | | |

| 373 | 3 of 4 | SSW/233.9 | 109.8 / 0.00 | Worsley Dream GP Inc.<br>430 Roncesvalles Avenue, Toronto, ON M6R 3B9<br>Canada<br>ON | PTTW |
|---|---|---|---|---|---|

| | | | |
|---|---|---|---|
| **EBR Registry No:** | 019-2127 | **Decision Posted:** | November 27, 2020 |
| **Ministry Ref No:** | 0740-BRLLXV | **Exception Posted:** | |
| **Notice Type:** | Instrument | **Section:** | Section 34 |
| **Notice Stage:** | Decision | **Act 1:** | Ontario Water Resources Act, R.S.O. 1990 |
| **Notice Date:** | | **Act 2:** | Ontario Water Resources Act |
| **Proposal Date:** | July 27, 2020 | **Site Location Map:** | 43.652005,-79.451385 |
| **Year:** | 2020 | | |
| **Instrument Type:** | Permit to take water | | |
| **Off Instrument Name:** | Permit to Take Water (OWRA s. 34) | | |
| **Posted By:** | Ministry of the Environment, Conservation and Parks | | |
| **Company Name:** | | | |
| **Site Address:** | 430 Roncesvalles Avenue,<br>Toronto,<br>ON<br>M6R 3B9<br>Canada | | |
| **Location Other:** | | | |
| **Proponent Name:** | Worsley Dream GP Inc. | | |
| **Proponent Address:** | Worsley Dream GP Inc.<br>2751 Bloor Street West<br>Toronto,<br>ON<br>M8X 1A6<br>Canada | | |
| **Comment Period:** | July 27, 2020 - August 26, 2020 (30 days) Closed | | |
| **URL:** | https://ero.ontario.ca/notice/019-2127 | | |
| **Site Location Details:** | | | |

| Map Key | Number of Records | Direction/ Distance (m) | Elev/Diff (m) | Site | DB |
|---|---|---|---|---|---|
| 373 | 4 of 4 | SSW/233.9 | 109.8 / 0.00 | WORSLEY DREAM GP INC.<br>430 RONCESVALLES AVENUE, TORONTO, ON<br>M6R 3B9<br>Toronto ON | RSC |

| | | | |
|---|---|---|---|
| **RSC ID:** | 227490 | **Cert Date:** | |
| **RA No:** | | **Cert Prop Use No:** | |
| **RSC Type:** | Phase 1 and 2 RSC | **Intended Prop Use:** | Residential |
| **Curr Property Use:** | Commercial | **Qual Person Name:** | LAD RAK |
| **Ministry District:** | Toronto District Office | **Stratified (Y/N):** | |
| **Filing Date:** | 2020/12/22 | **Audit (Y/N):** | |
| **Date Ack:** | | **Entire Leg Prop. (Y/N):** | |
| **Date Returned:** | | **Accuracy Estimate:** | |
| **Restoration Type:** | | **Telephone:** | |
| **Soil Type:** | | **Fax:** | |
| **Criteria:** | | **Email:** | |
| **CPU Issued Sect 1686:** | | | |

**Asmt Roll No:** 19-04-02-2-400-03700-0000-01
**Prop ID No (PIN):** 21348-0219 (LT)
**Property Municipal Address:** 430 RONCESVALLES AVENUE, TORONTO, ON M6R 3B9
**Mailing Address:**
**Latitude & Latitude:**
**UTM Coordinates:**
**Consultant:**
**Legal Desc:**
**Measurement Method:**
**Applicable Standards:**
**RSC PDF:** https://www.lrcsde.lrc.gov.on.ca/BFISWebPublic/pub/viewDocument.action?attachmentId=138450&fileName=BROWNFIELDS-E.pdf

***Document(s) Detail***

**Document Heading:** Supporting Documents
**Document Name:** CertofStatus.pdf
**Document Type:** Certificate of Status
**Document Link:** https://www.lrcsde.lrc.gov.on.ca/BFISWebPublic/pub/viewDocument.action?attachmentId=138451&fileName=CertofStatus.pdf

**Document Heading:** Supporting Documents
**Document Name:** TransferDeed.pdf
**Document Type:** Copy of any deed(s), transfer(s) or other document(s)
**Document Link:** https://www.lrcsde.lrc.gov.on.ca/BFISWebPublic/pub/viewDocument.action?attachmentId=138448&fileName=TransferDeed.pdf

**Document Heading:** Supporting Documents
**Document Name:** LawyersLetter.pdf
**Document Type:** Lawyer's letter consisting of a legal description of the property
**Document Link:** https://www.lrcsde.lrc.gov.on.ca/BFISWebPublic/pub/viewDocument.action?attachmentId=138452&fileName=LawyersLetter.pdf

**Document Heading:** Supporting Documents
**Document Name:** PhaseTwoCSM.pdf
**Document Type:** Phase 2 Conceptual Site Model
**Document Link:** https://www.lrcsde.lrc.gov.on.ca/BFISWebPublic/pub/viewDocument.action?attachmentId=138444&fileName=PhaseTwoCSM.pdf

**Document Heading:** Supporting Documents
**Document Name:** TableofCPUses.pdf
**Document Type:** Table of Current and Past Property Use
**Document Link:** https://www.lrcsde.lrc.gov.on.ca/BFISWebPublic/pub/viewDocument.action?attachmentId=138446&fileName=TableofCPUses.pdf

**Document Heading:** Supporting Documents
**Document Name:** APECTable.pdf

**Document Type:** Area(s) of Potential Environmental Concern
**Document Link:** https://www.lrcsde.lrc.gov.on.ca/BFISWebPublic/pub/viewDocument.action?attachmentId=138447&fileName=APECTable.pdf

**Document Heading:** Supporting Documents
**Document Name:** PlanofSurvey.pdf
**Document Type:** A Current plan of Survey
**Document Link:** https://www.lrcsde.lrc.gov.on.ca/BFISWebPublic/pub/viewDocument.action?attachmentId=138442&fileName=PlanofSurvey.pdf

---

**374** | **1 of 1** | **SSE/234.7** | **109.8 / 0.00** | **2 Howard Park Ave Toronto ON** | **WWIS**

**Well ID:** 7330034
**Construction Date:**
**Primary Water Use:** Monitoring and Test Hole
**Sec. Water Use:**
**Final Well Status:** Monitoring and Test Hole
**Water Type:**
**Casing Material:**
**Audit No:** Z305060
**Tag:** A263273
**Construction Method:**
**Elevation (m):**
**Elevation Reliability:**
**Depth to Bedrock:**
**Well Depth:**
**Overburden/Bedrock:**
**Pump Rate:**
**Static Water Level:**
**Flowing (Y/N):**
**Flow Rate:**
**Clear/Cloudy:**

**Data Entry Status:**
**Data Src:**
**Date Received:** 3/15/2019
**Selected Flag:** TRUE
**Abandonment Rec:**
**Contractor:** 7241
**Form Version:** 7
**Owner:**
**Street Name:** 2 Howard Park Ave
**County:** YORK AND TORONTO
**Municipality:** TORONTO CITY
**Site Info:**
**Lot:**
**Concession:**
**Concession Name:**
**Easting NAD83:**
**Northing NAD83:**
**Zone:**
**UTM Reliability:**

**PDF URL (Map):**

***Additional Detail(s) (Map)***

**Well Completed Date:** 2019/02/10
**Year Completed:** 2019
**Depth (m):** 4.572
**Latitude:** 43.6521908872254
**Longitude:** -79.4485647919004
**Path:**

***Bore Hole Information***

**Bore Hole ID:** 1007432926
**DP2BR:**
**Spatial Status:**
**Code OB:**
**Code OB Desc:**
**Open Hole:**
**Cluster Kind:**
**Date Completed:** 10-Feb-2019 00:00:00
**Remarks:**
**Elevrc Desc:**
**Location Source Date:**
**Improvement Location Source:**
**Improvement Location Method:**
**Source Revision Comment:**
**Supplier Comment:**

**Elevation:**
**Elevrc:**
**Zone:** 17
**East83:** 625110.00
**North83:** 4834413.00
**Org CS:** UTM83
**UTMRC:** 4
**UTMRC Desc:** margin of error : 30 m - 100 m
**Location Method:** wwr

***Overburden and Bedrock Materials Interval***

| | |
|---|---|
| ***Formation ID:*** | 1007806754 |
| ***Layer:*** | 4 |
| ***Color:*** | 2 |
| ***General Color:*** | GREY |
| ***Mat1:*** | 06 |
| ***Most Common Material:*** | SILT |
| ***Mat2:*** | |
| ***Mat2 Desc:*** | |
| ***Mat3:*** | |
| ***Mat3 Desc:*** | |
| ***Formation Top Depth:*** | 13.0 |
| ***Formation End Depth:*** | 15.0 |
| ***Formation End Depth UOM:*** | ft |

***Overburden and Bedrock Materials Interval***

| | |
|---|---|
| ***Formation ID:*** | 1007806752 |
| ***Layer:*** | 2 |
| ***Color:*** | 6 |
| ***General Color:*** | BROWN |
| ***Mat1:*** | 28 |
| ***Most Common Material:*** | SAND |
| ***Mat2:*** | 11 |
| ***Mat2 Desc:*** | GRAVEL |
| ***Mat3:*** | 01 |
| ***Mat3 Desc:*** | FILL |
| ***Formation Top Depth:*** | 0.4169999957084656 |
| ***Formation End Depth:*** | 2.0 |
| ***Formation End Depth UOM:*** | ft |

***Overburden and Bedrock Materials Interval***

| | |
|---|---|
| ***Formation ID:*** | 1007806751 |
| ***Layer:*** | 1 |
| ***Color:*** | 8 |
| ***General Color:*** | BLACK |
| ***Mat1:*** | 27 |
| ***Most Common Material:*** | OTHER |
| ***Mat2:*** | |
| ***Mat2 Desc:*** | |
| ***Mat3:*** | |
| ***Mat3 Desc:*** | |
| ***Formation Top Depth:*** | 0.0 |
| ***Formation End Depth:*** | 0.4169999957084656 |
| ***Formation End Depth UOM:*** | ft |

***Overburden and Bedrock Materials Interval***

| | |
|---|---|
| ***Formation ID:*** | 1007806753 |
| ***Layer:*** | 3 |
| ***Color:*** | 6 |
| ***General Color:*** | BROWN |
| ***Mat1:*** | 28 |
| ***Most Common Material:*** | SAND |
| ***Mat2:*** | |
| ***Mat2 Desc:*** | |
| ***Mat3:*** | |

***Mat3 Desc:***
***Formation Top Depth:*** 2.0
***Formation End Depth:*** 13.0
***Formation End Depth UOM:*** ft

***Annular Space/Abandonment Sealing Record***

***Plug ID:*** 1007807420
***Layer:*** 1
***Plug From:*** 0.0
***Plug To:*** 0.4169999957084656
***Plug Depth UOM:*** ft

***Annular Space/Abandonment Sealing Record***

***Plug ID:*** 1007807422
***Layer:*** 3
***Plug From:*** 4.0
***Plug To:*** 15.0
***Plug Depth UOM:*** ft

***Annular Space/Abandonment Sealing Record***

***Plug ID:*** 1007807421
***Layer:*** 2
***Plug From:*** 0.4169999957084656
***Plug To:*** 4.0
***Plug Depth UOM:*** ft

***Method of Construction & Well Use***

***Method Construction ID:*** 1007808185
***Method Construction Code:*** 2
***Method Construction:*** Rotary (Convent.)
***Other Method Construction:*** Direct Push

***Method of Construction & Well Use***

***Method Construction ID:*** 1007808186
***Method Construction Code:*** B
***Method Construction:*** Other Method
***Other Method Construction:***

***Pipe Information***

***Pipe ID:*** 1007805863
***Casing No:*** 0
***Comment:***
***Alt Name:***

***Construction Record - Casing***

***Casing ID:*** 1007808417
***Layer:*** 1
***Material:*** 5

| | |
|---|---|
| **Open Hole or Material:** | PLASTIC |
| **Depth From:** | 0.0 |
| **Depth To:** | 5.0 |
| **Casing Diameter:** | 2.0 |
| **Casing Diameter UOM:** | Inch |
| **Casing Depth UOM:** | ft |

***Construction Record - Screen***

| | |
|---|---|
| **Screen ID:** | 1007808701 |
| **Layer:** | 1 |
| **Slot:** | 10 |
| **Screen Top Depth:** | 5.0 |
| **Screen End Depth:** | 15.0 |
| **Screen Material:** | 5 |
| **Screen Depth UOM:** | ft |
| **Screen Diameter UOM:** | inch |
| **Screen Diameter:** | 2.25 |

***Results of Well Yield Testing***

| | |
|---|---|
| **Pump Test ID:** | 1007809088 |
| **Pump Set At:** | |
| **Static Level:** | |
| **Final Level After Pumping:** | |
| **Recommended Pump Depth:** | |
| **Pumping Rate:** | |
| **Flowing Rate:** | |
| **Recommended Pump Rate:** | |
| **Levels UOM:** | ft |
| **Rate UOM:** | GPM |
| **Water State After Test Code:** | |
| **Water State After Test:** | |
| **Pumping Test Method:** | 0 |
| **Pumping Duration HR:** | |
| **Pumping Duration MIN:** | |
| **Flowing:** | |

***Hole Diameter***

| | |
|---|---|
| **Hole ID:** | 1007807890 |
| **Diameter:** | 6.0 |
| **Depth From:** | 0.0 |
| **Depth To:** | 15.0 |
| **Hole Depth UOM:** | ft |
| **Hole Diameter UOM:** | Inch |

---

**375** | ***1 of 1*** | ***SSW/234.8*** | ***109.8 / 0.00*** | ***422 Roncesvalles Ave Toronto ON M6R2N2*** | ***EHS***

| | | | |
|---|---|---|---|
| **Order No:** | 20170905091 | **Nearest Intersection:** | |
| **Status:** | C | **Municipality:** | |
| **Report Type:** | Standard Express Report | **Client Prov/State:** | ON |
| **Report Date:** | 05-SEP-17 | **Search Radius (km):** | .25 |
| **Date Received:** | 05-SEP-17 | **X:** | -79.451556 |
| **Previous Site Name:** | | **Y:** | 43.652007 |
| **Lot/Building Size:** | | | |
| **Additional Info Ordered:** | Fire Insur. Maps and/or Site Plans; City Directory | | |

---

**376** | ***1 of 1*** | ***SSW/235.5*** | ***109.8 / 0.00*** | ***422 RONCESVALLES AVE Toronto ON*** | ***WWIS***

| | | | |
|---|---|---|---|
| **Well ID:** | 7307943 | **Data Entry Status:** | |
| **Construction Date:** | | **Data Src:** | |
| **Primary Water Use:** | | **Date Received:** | 3/19/2018 |
| **Sec. Water Use:** | | **Selected Flag:** | TRUE |
| **Final Well Status:** | Monitoring and Test Hole | **Abandonment Rec:** | |
| **Water Type:** | | **Contractor:** | 6875 |
| **Casing Material:** | | **Form Version:** | 7 |
| **Audit No:** | Z279020 | **Owner:** | |
| **Tag:** | A199818 | **Street Name:** | 422 RONCESVALLES AVE |
| **Construction Method:** | | **County:** | YORK AND TORONTO |
| **Elevation (m):** | | **Municipality:** | TORONTO CITY |
| **Elevation Reliability:** | | **Site Info:** | |
| **Depth to Bedrock:** | | **Lot:** | |
| **Well Depth:** | | **Concession:** | |
| **Overburden/Bedrock:** | | **Concession Name:** | |
| **Pump Rate:** | | **Easting NAD83:** | |
| **Static Water Level:** | | **Northing NAD83:** | |
| **Flowing (Y/N):** | | **Zone:** | |
| **Flow Rate:** | | **UTM Reliability:** | |
| **Clear/Cloudy:** | | | |

**PDF URL (Map):**

***Additional Detail(s) (Map)***

| | |
|---|---|
| **Well Completed Date:** | 2018/02/05 |
| **Year Completed:** | 2018 |
| **Depth (m):** | 9 |
| **Latitude:** | 43.6519982224486 |
| **Longitude:** | -79.451620246745 |
| **Path:** | |

***Bore Hole Information***

| | | | |
|---|---|---|---|
| **Bore Hole ID:** | 1007004036 | **Elevation:** | |
| **DP2BR:** | | **Elevrc:** | |
| **Spatial Status:** | | **Zone:** | 17 |
| **Code OB:** | | **East83:** | 624864.00 |
| **Code OB Desc:** | | **North83:** | 4834387.00 |
| **Open Hole:** | | **Org CS:** | UTM83 |
| **Cluster Kind:** | | **UTMRC:** | 4 |
| **Date Completed:** | 05-Feb-2018 00:00:00 | **UTMRC Desc:** | margin of error : 30 m - 100 m |
| **Remarks:** | | **Location Method:** | wwr |
| **Elevrc Desc:** | | | |
| **Location Source Date:** | | | |
| **Improvement Location Source:** | | | |
| **Improvement Location Method:** | | | |
| **Source Revision Comment:** | | | |
| **Supplier Comment:** | | | |

***Overburden and Bedrock Materials Interval***

| | |
|---|---|
| **Formation ID:** | 1007231250 |
| **Layer:** | 3 |
| **Color:** | 2 |
| **General Color:** | GREY |
| **Mat1:** | 06 |
| **Most Common Material:** | SILT |
| **Mat2:** | 28 |
| **Mat2 Desc:** | SAND |
| **Mat3:** | 85 |

***Mat3 Desc:*** SOFT
***Formation Top Depth:*** 4.800000190734863
***Formation End Depth:*** 7.900000095367432
***Formation End Depth UOM:*** m

***Overburden and Bedrock Materials Interval***

***Formation ID:*** 1007231248
***Layer:*** 1
***Color:*** 6
***General Color:*** BROWN
***Mat1:*** 02
***Most Common Material:*** TOPSOIL
***Mat2:***
***Mat2 Desc:***
***Mat3:*** 85
***Mat3 Desc:*** SOFT
***Formation Top Depth:*** 0.0
***Formation End Depth:*** 0.30000001192092896
***Formation End Depth UOM:*** m

***Overburden and Bedrock Materials Interval***

***Formation ID:*** 1007231249
***Layer:*** 2
***Color:*** 6
***General Color:*** BROWN
***Mat1:*** 05
***Most Common Material:*** CLAY
***Mat2:*** 06
***Mat2 Desc:*** SILT
***Mat3:*** 85
***Mat3 Desc:*** SOFT
***Formation Top Depth:*** 0.30000001192092896
***Formation End Depth:*** 4.800000190734863
***Formation End Depth UOM:*** m

***Overburden and Bedrock Materials Interval***

***Formation ID:*** 1007231251
***Layer:*** 4
***Color:*** 2
***General Color:*** GREY
***Mat1:*** 05
***Most Common Material:*** CLAY
***Mat2:*** 12
***Mat2 Desc:*** STONES
***Mat3:*** 73
***Mat3 Desc:*** HARD
***Formation Top Depth:*** 7.900000095367432
***Formation End Depth:*** 9.0
***Formation End Depth UOM:*** m

***Annular Space/Abandonment Sealing Record***

***Plug ID:*** 1007231257
***Layer:*** 1
***Plug From:*** 0.0

| | |
|---|---|
| ***Plug To:*** | 5.0 |
| ***Plug Depth UOM:*** | m |

***Annular Space/Abandonment Sealing Record***

| | |
|---|---|
| ***Plug ID:*** | 1007231258 |
| ***Layer:*** | 2 |
| ***Plug From:*** | 5.0 |
| ***Plug To:*** | 9.0 |
| ***Plug Depth UOM:*** | m |

***Method of Construction & Well Use***

| | |
|---|---|
| ***Method Construction ID:*** | 1007231256 |
| ***Method Construction Code:*** | B |
| ***Method Construction:*** | Other Method |
| ***Other Method Construction:*** | DUAL ROTARY |

***Pipe Information***

| | |
|---|---|
| ***Pipe ID:*** | 1007231247 |
| ***Casing No:*** | 0 |
| ***Comment:*** | |
| ***Alt Name:*** | |

***Construction Record - Casing***

| | |
|---|---|
| ***Casing ID:*** | 1007231254 |
| ***Layer:*** | 1 |
| ***Material:*** | 5 |
| ***Open Hole or Material:*** | PLASTIC |
| ***Depth From:*** | 0.0 |
| ***Depth To:*** | 6.0 |
| ***Casing Diameter:*** | 12.800000190734863 |
| ***Casing Diameter UOM:*** | cm |
| ***Casing Depth UOM:*** | m |

***Construction Record - Screen***

| | |
|---|---|
| ***Screen ID:*** | 1007231255 |
| ***Layer:*** | 1 |
| ***Slot:*** | 20 |
| ***Screen Top Depth:*** | 6.0 |
| ***Screen End Depth:*** | 9.0 |
| ***Screen Material:*** | 5 |
| ***Screen Depth UOM:*** | m |
| ***Screen Diameter UOM:*** | cm |
| ***Screen Diameter:*** | 12.800000190734863 |

***Water Details***

| | |
|---|---|
| ***Water ID:*** | 1007231253 |
| ***Layer:*** | 1 |
| ***Kind Code:*** | |
| ***Kind:*** | |
| ***Water Found Depth:*** | 5.139999866485596 |
| ***Water Found Depth UOM:*** | m |

***Hole Diameter***

| | |
|---|---|
| ***Hole ID:*** | 1007231252 |
| ***Diameter:*** | 20.0 |
| ***Depth From:*** | 0.0 |
| ***Depth To:*** | 9.0 |
| ***Hole Depth UOM:*** | m |
| ***Hole Diameter UOM:*** | cm |

| 377 | 1 of 1 | ESE/236.2 | 109.8 / 0.00 | 128 STERLING RD. Toronto ON | WWIS |
|---|---|---|---|---|---|

| | | | |
|---|---|---|---|
| ***Well ID:*** | 7104295 | ***Data Entry Status:*** | |
| ***Construction Date:*** | | ***Data Src:*** | |
| ***Primary Water Use:*** | Monitoring and Test Hole | ***Date Received:*** | 4/21/2008 |
| ***Sec. Water Use:*** | 0 | ***Selected Flag:*** | TRUE |
| ***Final Well Status:*** | Monitoring and Test Hole | ***Abandonment Rec:*** | |
| ***Water Type:*** | | ***Contractor:*** | 7241 |
| ***Casing Material:*** | | ***Form Version:*** | 7 |
| ***Audit No:*** | Z92172 | ***Owner:*** | |
| ***Tag:*** | A070236 | ***Street Name:*** | 128 STERLING RD. |
| ***Construction Method:*** | | ***County:*** | YORK AND TORONTO |
| ***Elevation (m):*** | | ***Municipality:*** | TORONTO CITY |
| ***Elevation Reliability:*** | | ***Site Info:*** | |
| ***Depth to Bedrock:*** | | ***Lot:*** | |
| ***Well Depth:*** | | ***Concession:*** | |
| ***Overburden/Bedrock:*** | | ***Concession Name:*** | |
| ***Pump Rate:*** | | ***Easting NAD83:*** | |
| ***Static Water Level:*** | | ***Northing NAD83:*** | |
| ***Flowing (Y/N):*** | | ***Zone:*** | |
| ***Flow Rate:*** | | ***UTM Reliability:*** | |
| ***Clear/Cloudy:*** | | | |

***PDF URL (Map):*** https://d2khazk8e83rdv.cloudfront.net/moe_mapping/downloads/2Water/Wells_pdfs/710\7104295.pdf

***Additional Detail(s) (Map)***

| | |
|---|---|
| ***Well Completed Date:*** | 2008/03/14 |
| ***Year Completed:*** | 2008 |
| ***Depth (m):*** | 4.88 |
| ***Latitude:*** | 43.6535010790973 |
| ***Longitude:*** | -79.4455920917941 |
| ***Path:*** | 710\7104295.pdf |

***Bore Hole Information***

| | | | |
|---|---|---|---|
| ***Bore Hole ID:*** | 1001579549 | ***Elevation:*** | |
| ***DP2BR:*** | | ***Elevrc:*** | |
| ***Spatial Status:*** | | ***Zone:*** | 17 |
| ***Code OB:*** | | ***East83:*** | 625347.00 |
| ***Code OB Desc:*** | | ***North83:*** | 4834563.00 |
| ***Open Hole:*** | | ***Org CS:*** | UTM83 |
| ***Cluster Kind:*** | | ***UTMRC:*** | 3 |
| ***Date Completed:*** | 14-Mar-2008 00:00:00 | ***UTMRC Desc:*** | margin of error : 10 - 30 m |
| ***Remarks:*** | | ***Location Method:*** | wwr |
| ***Elevrc Desc:*** | | | |
| ***Location Source Date:*** | | | |
| ***Improvement Location Source:*** | | | |
| ***Improvement Location Method:*** | | | |
| ***Source Revision Comment:*** | | | |
| ***Supplier Comment:*** | | | |

***Overburden and Bedrock Materials Interval***

| | |
|---|---|
| ***Formation ID:*** | 1001705708 |
| ***Layer:*** | 1 |
| ***Color:*** | 6 |
| ***General Color:*** | BROWN |
| ***Mat1:*** | 28 |
| ***Most Common Material:*** | SAND |
| ***Mat2:*** | 73 |
| ***Mat2 Desc:*** | HARD |
| ***Mat3:*** | |
| ***Mat3 Desc:*** | |
| ***Formation Top Depth:*** | 0.0 |
| ***Formation End Depth:*** | 2.440000057220459 |
| ***Formation End Depth UOM:*** | m |

***Overburden and Bedrock Materials Interval***

| | |
|---|---|
| ***Formation ID:*** | 1001705709 |
| ***Layer:*** | 2 |
| ***Color:*** | 6 |
| ***General Color:*** | BROWN |
| ***Mat1:*** | 28 |
| ***Most Common Material:*** | SAND |
| ***Mat2:*** | 06 |
| ***Mat2 Desc:*** | SILT |
| ***Mat3:*** | 77 |
| ***Mat3 Desc:*** | LOOSE |
| ***Formation Top Depth:*** | 2.440000057220459 |
| ***Formation End Depth:*** | 3.6600000858306885 |
| ***Formation End Depth UOM:*** | m |

***Overburden and Bedrock Materials Interval***

| | |
|---|---|
| ***Formation ID:*** | 1001705710 |
| ***Layer:*** | 3 |
| ***Color:*** | 2 |
| ***General Color:*** | GREY |
| ***Mat1:*** | 06 |
| ***Most Common Material:*** | SILT |
| ***Mat2:*** | 28 |
| ***Mat2 Desc:*** | SAND |
| ***Mat3:*** | 91 |
| ***Mat3 Desc:*** | WATER-BEARING |
| ***Formation Top Depth:*** | 3.6600000858306885 |
| ***Formation End Depth:*** | 4.880000114440918 |
| ***Formation End Depth UOM:*** | m |

***Annular Space/Abandonment Sealing Record***

| | |
|---|---|
| ***Plug ID:*** | 1001705712 |
| ***Layer:*** | 1 |
| ***Plug From:*** | 0.0 |
| ***Plug To:*** | 0.3100000023841858 |
| ***Plug Depth UOM:*** | m |

***Annular Space/Abandonment Sealing Record***

***Plug ID:*** 1001705714
***Layer:*** 3
***Plug From:*** 1.5
***Plug To:*** 4.880000114440918
***Plug Depth UOM:*** m

***Annular Space/Abandonment Sealing Record***

***Plug ID:*** 1001705713
***Layer:*** 2
***Plug From:*** 0.3100000023841858
***Plug To:*** 1.5
***Plug Depth UOM:*** m

***Method of Construction & Well Use***

***Method Construction ID:*** 1001705720
***Method Construction Code:*** D
***Method Construction:*** Direct Push
***Other Method Construction:***

***Pipe Information***

***Pipe ID:*** 1001705707
***Casing No:*** 0
***Comment:***
***Alt Name:***

***Construction Record - Casing***

***Casing ID:*** 1001705716
***Layer:*** 1
***Material:*** 5
***Open Hole or Material:*** PLASTIC
***Depth From:*** 0.0
***Depth To:*** 1.8300000429153442
***Casing Diameter:*** 0.052000001072883606
***Casing Diameter UOM:*** cm
***Casing Depth UOM:*** m

***Construction Record - Screen***

***Screen ID:*** 1001705717
***Layer:*** 1
***Slot:*** 10
***Screen Top Depth:*** 1.8300000429153442
***Screen End Depth:*** 4.880000114440918
***Screen Material:*** 5
***Screen Depth UOM:*** m
***Screen Diameter UOM:*** cm
***Screen Diameter:*** 6.03000020980835

***Water Details***

***Water ID:*** 1001705715
***Layer:***
***Kind Code:***
***Kind:***

**Water Found Depth:**
**Water Found Depth UOM:** m

**Hole Diameter**

**Hole ID:** 1001705711
**Diameter:** 8.25
**Depth From:** 0.0
**Depth To:** 4.880000114440918
**Hole Depth UOM:** m
**Hole Diameter UOM:** cm

---

**378** | **1 of 1** | **E/236.3** | **109.8 / 0.00** | **150 STERLING ROAD TORONTO ON** | **WWIS**

| | | | |
|---|---|---|---|
| **Well ID:** | 7303945 | **Data Entry Status:** | |
| **Construction Date:** | | **Data Src:** | |
| **Primary Water Use:** | Test Hole | **Date Received:** | 1/19/2018 |
| **Sec. Water Use:** | Monitoring | **Selected Flag:** | TRUE |
| **Final Well Status:** | Monitoring and Test Hole | **Abandonment Rec:** | |
| **Water Type:** | | **Contractor:** | 7241 |
| **Casing Material:** | | **Form Version:** | 7 |
| **Audit No:** | Z274299 | **Owner:** | |
| **Tag:** | A220463 | **Street Name:** | 150 STERLING ROAD |
| **Construction Method:** | | **County:** | YORK AND TORONTO |
| **Elevation (m):** | | **Municipality:** | TORONTO CITY |
| **Elevation Reliability:** | | **Site Info:** | |
| **Depth to Bedrock:** | | **Lot:** | |
| **Well Depth:** | | **Concession:** | |
| **Overburden/Bedrock:** | | **Concession Name:** | |
| **Pump Rate:** | | **Easting NAD83:** | |
| **Static Water Level:** | | **Northing NAD83:** | |
| **Flowing (Y/N):** | | **Zone:** | |
| **Flow Rate:** | | **UTM Reliability:** | |
| **Clear/Cloudy:** | | | |

**PDF URL (Map):**

**Additional Detail(s) (Map)**

**Well Completed Date:** 2017/12/20
**Year Completed:** 2017
**Depth (m):** 6.096
**Latitude:** 43.6551898451424
**Longitude:** -79.4453005009483
**Path:**

**Bore Hole Information**

| | | | |
|---|---|---|---|
| **Bore Hole ID:** | 1006976531 | **Elevation:** | |
| **DP2BR:** | | **Elevrc:** | |
| **Spatial Status:** | | **Zone:** | 17 |
| **Code OB:** | | **East83:** | 625367.00 |
| **Code OB Desc:** | | **North83:** | 4834751.00 |
| **Open Hole:** | | **Org CS:** | UTM83 |
| **Cluster Kind:** | | **UTMRC:** | 4 |
| **Date Completed:** | 20-Dec-2017 00:00:00 | **UTMRC Desc:** | margin of error : 30 m - 100 m |
| **Remarks:** | | **Location Method:** | wwr |
| **Elevrc Desc:** | | | |
| **Location Source Date:** | | | |
| **Improvement Location Source:** | | | |
| **Improvement Location Method:** | | | |

***Source Revision Comment:***
***Supplier Comment:***

***Overburden and Bedrock Materials Interval***

| | |
|---|---|
| ***Formation ID:*** | 1007130424 |
| ***Layer:*** | 3 |
| ***Color:*** | 2 |
| ***General Color:*** | GREY |
| ***Mat1:*** | 28 |
| ***Most Common Material:*** | SAND |
| ***Mat2:*** | 06 |
| ***Mat2 Desc:*** | SILT |
| ***Mat3:*** | |
| ***Mat3 Desc:*** | |
| ***Formation Top Depth:*** | 14.0 |
| ***Formation End Depth:*** | 20.0 |
| ***Formation End Depth UOM:*** | ft |

***Overburden and Bedrock Materials Interval***

| | |
|---|---|
| ***Formation ID:*** | 1007130423 |
| ***Layer:*** | 2 |
| ***Color:*** | 6 |
| ***General Color:*** | BROWN |
| ***Mat1:*** | 28 |
| ***Most Common Material:*** | SAND |
| ***Mat2:*** | 06 |
| ***Mat2 Desc:*** | SILT |
| ***Mat3:*** | |
| ***Mat3 Desc:*** | |
| ***Formation Top Depth:*** | 4.0 |
| ***Formation End Depth:*** | 14.0 |
| ***Formation End Depth UOM:*** | ft |

***Overburden and Bedrock Materials Interval***

| | |
|---|---|
| ***Formation ID:*** | 1007130422 |
| ***Layer:*** | 1 |
| ***Color:*** | 6 |
| ***General Color:*** | BROWN |
| ***Mat1:*** | 01 |
| ***Most Common Material:*** | FILL |
| ***Mat2:*** | |
| ***Mat2 Desc:*** | |
| ***Mat3:*** | |
| ***Mat3 Desc:*** | |
| ***Formation Top Depth:*** | 0.0 |
| ***Formation End Depth:*** | 4.0 |
| ***Formation End Depth UOM:*** | ft |

***Annular Space/Abandonment Sealing Record***

| | |
|---|---|
| ***Plug ID:*** | 1007130433 |
| ***Layer:*** | 2 |
| ***Plug From:*** | 0.5 |
| ***Plug To:*** | 9.0 |
| ***Plug Depth UOM:*** | ft |

***Annular Space/Abandonment Sealing Record***

| | |
|---|---|
| ***Plug ID:*** | 1007130434 |
| ***Layer:*** | 3 |
| ***Plug From:*** | 9.0 |
| ***Plug To:*** | 20.0 |
| ***Plug Depth UOM:*** | ft |

***Annular Space/Abandonment Sealing Record***

| | |
|---|---|
| ***Plug ID:*** | 1007130432 |
| ***Layer:*** | 1 |
| ***Plug From:*** | 0.0 |
| ***Plug To:*** | 0.5 |
| ***Plug Depth UOM:*** | ft |

***Method of Construction & Well Use***

| | |
|---|---|
| ***Method Construction ID:*** | 1007130431 |
| ***Method Construction Code:*** | D |
| ***Method Construction:*** | Direct Push |
| ***Other Method Construction:*** | |

***Pipe Information***

| | |
|---|---|
| ***Pipe ID:*** | 1007130421 |
| ***Casing No:*** | 0 |
| ***Comment:*** | |
| ***Alt Name:*** | |

***Construction Record - Casing***

| | |
|---|---|
| ***Casing ID:*** | 1007130427 |
| ***Layer:*** | 1 |
| ***Material:*** | 5 |
| ***Open Hole or Material:*** | PLASTIC |
| ***Depth From:*** | 0.0 |
| ***Depth To:*** | 10.0 |
| ***Casing Diameter:*** | 2.0 |
| ***Casing Diameter UOM:*** | inch |
| ***Casing Depth UOM:*** | ft |

***Construction Record - Screen***

| | |
|---|---|
| ***Screen ID:*** | 1007130428 |
| ***Layer:*** | 1 |
| ***Slot:*** | 10 |
| ***Screen Top Depth:*** | 10.0 |
| ***Screen End Depth:*** | 20.0 |
| ***Screen Material:*** | 5 |
| ***Screen Depth UOM:*** | ft |
| ***Screen Diameter UOM:*** | inch |
| ***Screen Diameter:*** | 2.25 |

***Water Details***

**Water ID:** 1007130426
**Layer:**
**Kind Code:**
**Kind:**
**Water Found Depth:**
**Water Found Depth UOM:** ft

**Hole Diameter**

**Hole ID:** 1007130425
**Diameter:** 6.0
**Depth From:** 0.0
**Depth To:** 20.0
**Hole Depth UOM:** ft
**Hole Diameter UOM:** inch

---

**379** | **1 of 1** | **N/236.7** | **110.8 / 1.00** | **21 Randolph Avenue Toronto ON** | **EHS**

**Order No:** 20150424016
**Status:** C
**Report Type:** Custom Report
**Report Date:** 29-APR-15
**Date Received:** 24-APR-15
**Previous Site Name:**
**Lot/Building Size:**
**Additional Info Ordered:**

**Nearest Intersection:**
**Municipality:**
**Client Prov/State:** ON
**Search Radius (km):** .25
**X:** -79.450658
**Y:** 43.658059

---

**380** | **1 of 4** | **NE/237.3** | **109.8 / 0.00** | **748578 ONTARIO LIMITED 1407 BLOOR STREET WEST TORONTO CITY ON M6P 3L4** | **CA**

**Certificate #:** 8-3406-93-
**Application Year:** 93
**Issue Date:** 10/15/1993
**Approval Type:** Industrial air
**Status:** Approved
**Application Type:**
**Client Name:**
**Client Address:**
**Client City:**
**Client Postal Code:**
**Project Description:** EXHAUST FOR AUTO PAINT SPRAY BOOTH
**Contaminants:** Xylene, Other Organic Compounds, Toluene(Pentyl Methane)(Methyl Benzene), Other Organic Compounds, Propylene Glycolmonomethyl Ether Acetate,P.M.Ace., Other Organic Compounds
**Emission Control:** Panel Filter

---

**380** | **2 of 4** | **NE/237.3** | **109.8 / 0.00** | **AUTOMOBILE PAINT/REPAIR SHOP 1407 BLOOR STREET WEST, AUTOMOTIVE SHOP RUNNING DOWN BLOOR STREET TORONTO CITY ON M6P 3L4** | **SPL**

**Ref No:** 214940
**Site No:**
**Incident Dt:** 10/29/2001
**Year:**
**Incident Cause:** OTHER CONTAINER LEAK
**Incident Event:**
**Contaminant Code:**
**Contaminant Name:**
**Contaminant Limit 1:**

**Discharger Report:**
**Material Group:**
**Health/Env Conseq:**
**Client Type:**
**Sector Type:**
**Agency Involved:** WORKS
**Nearest Watercourse:**
**Site Address:**
**Site District Office:**

| | | | |
|---|---|---|---|
| **Contam Limit Freq 1:** | | **Site Postal Code:** | |
| **Contaminant UN No 1:** | | **Site Region:** | |
| **Environment Impact:** | Possible | **Site Municipality:** | 01106 |
| **Nature of Impact:** | Multi Media Pollution | **Site Lot:** | |
| **Receiving Medium:** | Land | **Site Conc:** | |
| **Receiving Env:** | | **Northing:** | |
| **MOE Response:** | | **Easting:** | |
| **Dt MOE Arvl on Scn:** | | **Site Geo Ref Accu:** | |
| **MOE Reported Dt:** | 10/29/2001 | **Site Map Datum:** | |
| **Dt Document Closed:** | | **SAC Action Class:** | |
| **Incident Reason:** | UNKNOWN | **Source Type:** | |
| **Site Name:** | | | |
| **Site County/District:** | | | |
| **Site Geo Ref Meth:** | | | |
| **Incident Summary:** | GARAGE: COOLENT RUNNING DOWN BLOOR STREET, NOT FIRST TIME. | | |
| **Contaminant Qty:** | | | |

| 380 | 3 of 4 | NE/237.3 | 109.8 / 0.00 | 1407 Bloor Street West<br>Toronto ON M6P 3L4 | CA |
|---|---|---|---|---|---|

| | |
|---|---|
| **Certificate #:** | 8-3406-93-006 |
| **Application Year:** | 02 |
| **Issue Date:** | 6/4/02 |
| **Approval Type:** | Industrial air |
| **Status:** | Approved |
| **Application Type:** | Notice |
| **Client Name:** | 1407 Bloor St. Auto Body, Collision & Mechanics Inc. |
| **Client Address:** | 1407 Bloor Street West |
| **Client City:** | Toronto |
| **Client Postal Code:** | M6P 3L4 |
| **Project Description:** | The company name has changed from 748578 Ontario Limited to 1407 Bloor St. Auto Body Collision & Mechanics Inc. |
| **Contaminants:** | |
| **Emission Control:** | |

| 380 | 4 of 4 | NE/237.3 | 109.8 / 0.00 | 1407 Bloor St. Auto Body, Collision & Mechanics Inc.<br>1407 Bloor Street West<br>Toronto ON M6P 3L4 | ECA |
|---|---|---|---|---|---|

| | | | |
|---|---|---|---|
| **Approval No:** | 8-3406-93-006 | **MOE District:** | Metro Toronto |
| **Approval Date:** | 2002-06-04 | **City:** | |
| **Status:** | Approved | **Longitude:** | -79.447876 |
| **Record Type:** | ECA | **Latitude:** | 43.657227 |
| **Link Source:** | IDS | **Geometry X:** | |
| **SWP Area Name:** | Toronto | **Geometry Y:** | |
| **Approval Type:** | ECA-AIR | | |
| **Project Type:** | AIR | | |
| **Business Name:** | 1407 Bloor St. Auto Body, Collision & Mechanics Inc. | | |
| **Address:** | 1407 Bloor Street West | | |
| **Full Address:** | | | |
| **Full PDF Link:** | https://www.accessenvironment.ene.gov.on.ca/instruments/8345-57YRGK-14.pdf | | |
| **PDF Site Location:** | | | |

| 381 | 1 of 1 | W/238.0 | 109.8 / 0.00 | 1607 Bloor St W<br>Toronto ON M6P 1A6 | TANK |
|---|---|---|---|---|---|

| | |
|---|---|
| **Permit Date:** | 2/3/1933 |
| **Permit Type:** | BP A46164 |
| **User Type:** | |

| | |
|---|---|
| **Installation Type:** | FO tanks |
| **Installation Size:** | |
| **Installation Config.:** | FO tanks |
| **No. Tanks Installed:** | 2 |
| **Units of Measure:** | |
| **Value/Tank ($):** | 75 |
| **Capacity(gal):** | |
| **Reference:** | CTA Building Permits |
| **Location Desc:** | 1607 Bloor St W |

**382** | **1 of 1** | **NW/238.6** | **110.8 / 1.00** | **ON** | **WWIS**

| | | | |
|---|---|---|---|
| **Well ID:** | 7200478 | **Data Entry Status:** | Yes |
| **Construction Date:** | | **Data Src:** | |
| **Primary Water Use:** | | **Date Received:** | 4/18/2013 |
| **Sec. Water Use:** | | **Selected Flag:** | TRUE |
| **Final Well Status:** | | **Abandonment Rec:** | |
| **Water Type:** | | **Contractor:** | 7360 |
| **Casing Material:** | | **Form Version:** | 8 |
| **Audit No:** | C21191 | **Owner:** | |
| **Tag:** | A142435 | **Street Name:** | |
| **Construction Method:** | | **County:** | YORK AND TORONTO |
| **Elevation (m):** | | **Municipality:** | TORONTO CITY |
| **Elevation Reliability:** | | **Site Info:** | |
| **Depth to Bedrock:** | | **Lot:** | |
| **Well Depth:** | | **Concession:** | |
| **Overburden/Bedrock:** | | **Concession Name:** | |
| **Pump Rate:** | | **Easting NAD83:** | |
| **Static Water Level:** | | **Northing NAD83:** | |
| **Flowing (Y/N):** | | **Zone:** | |
| **Flow Rate:** | | **UTM Reliability:** | |
| **Clear/Cloudy:** | | | |

**PDF URL (Map):**

***Additional Detail(s) (Map)***

| | |
|---|---|
| **Well Completed Date:** | 2013/01/15 |
| **Year Completed:** | 2013 |
| **Depth (m):** | |
| **Latitude:** | 43.6577256290769 |
| **Longitude:** | -79.4523535566129 |
| **Path:** | |

***Bore Hole Information***

| | | | |
|---|---|---|---|
| **Bore Hole ID:** | 1004275683 | **Elevation:** | |
| **DP2BR:** | | **Elevrc:** | |
| **Spatial Status:** | | **Zone:** | 17 |
| **Code OB:** | | **East83:** | 624793.00 |
| **Code OB Desc:** | | **North83:** | 4835022.00 |
| **Open Hole:** | | **Org CS:** | UTM83 |
| **Cluster Kind:** | | **UTMRC:** | 5 |
| **Date Completed:** | 15-Jan-2013 00:00:00 | **UTMRC Desc:** | margin of error : 100 m - 300 m |
| **Remarks:** | | **Location Method:** | wwr |
| **Elevrc Desc:** | | | |
| **Location Source Date:** | | | |
| **Improvement Location Source:** | | | |
| **Improvement Location Method:** | | | |
| **Source Revision Comment:** | | | |
| **Supplier Comment:** | | | |

| Map Key | Number of Records | Direction/ Distance (m) | Elev/Diff (m) | Site | DB |
|---|---|---|---|---|---|
| 383 | 1 of 1 | N/239.1 | 110.8 / 1.00 | 21 Randolph Avenue<br>Toronto ON M6P 4G4 | EHS |

| | | | |
|---|---|---|---|
| **Order No:** | 20190228022 | **Nearest Intersection:** | |
| **Status:** | C | **Municipality:** | |
| **Report Type:** | Standard Report | **Client Prov/State:** | ON |
| **Report Date:** | 05-MAR-19 | **Search Radius (km):** | .25 |
| **Date Received:** | 28-FEB-19 | **X:** | -79.450567 |
| **Previous Site Name:** | | **Y:** | 43.658101 |
| **Lot/Building Size:** | | | |
| **Additional Info Ordered:** | | | |

| Map Key | Number of Records | Direction/ Distance (m) | Elev/Diff (m) | Site | DB |
|---|---|---|---|---|---|
| 384 | 1 of 1 | E/239.2 | 109.8 / 0.00 | 150 STERLING ROAD<br>TORONTO ON | WWIS |

| | | | |
|---|---|---|---|
| **Well ID:** | 7303878 | **Data Entry Status:** | |
| **Construction Date:** | | **Data Src:** | |
| **Primary Water Use:** | Test Hole | **Date Received:** | 1/19/2018 |
| **Sec. Water Use:** | Monitoring | **Selected Flag:** | TRUE |
| **Final Well Status:** | Monitoring and Test Hole | **Abandonment Rec:** | |
| **Water Type:** | | **Contractor:** | 7241 |
| **Casing Material:** | | **Form Version:** | 7 |
| **Audit No:** | Z274298 | **Owner:** | |
| **Tag:** | A220462 | **Street Name:** | 150 STERLING ROAD |
| **Construction Method:** | | **County:** | YORK AND TORONTO |
| **Elevation (m):** | | **Municipality:** | TORONTO CITY |
| **Elevation Reliability:** | | **Site Info:** | |
| **Depth to Bedrock:** | | **Lot:** | |
| **Well Depth:** | | **Concession:** | |
| **Overburden/Bedrock:** | | **Concession Name:** | |
| **Pump Rate:** | | **Easting NAD83:** | |
| **Static Water Level:** | | **Northing NAD83:** | |
| **Flowing (Y/N):** | | **Zone:** | |
| **Flow Rate:** | | **UTM Reliability:** | |
| **Clear/Cloudy:** | | | |

**PDF URL (Map):**

***Additional Detail(s) (Map)***

| | |
|---|---|
| **Well Completed Date:** | 2017/12/20 |
| **Year Completed:** | 2017 |
| **Depth (m):** | 8.8392 |
| **Latitude:** | 43.65518933922 |
| **Longitude:** | -79.445263310889 |
| **Path:** | |

***Bore Hole Information***

| | | | |
|---|---|---|---|
| **Bore Hole ID:** | 1006976378 | **Elevation:** | |
| **DP2BR:** | | **Elevrc:** | |
| **Spatial Status:** | | **Zone:** | 17 |
| **Code OB:** | | **East83:** | 625370.00 |
| **Code OB Desc:** | | **North83:** | 4834751.00 |
| **Open Hole:** | | **Org CS:** | UTM83 |
| **Cluster Kind:** | | **UTMRC:** | 4 |
| **Date Completed:** | 20-Dec-2017 00:00:00 | **UTMRC Desc:** | margin of error : 30 m - 100 m |
| **Remarks:** | | **Location Method:** | wwr |
| **Elevrc Desc:** | | | |
| **Location Source Date:** | | | |
| **Improvement Location Source:** | | | |

***Improvement Location Method:***
***Source Revision Comment:***
***Supplier Comment:***

***Overburden and Bedrock Materials Interval***

| | |
|---|---|
| ***Formation ID:*** | 1007127689 |
| ***Layer:*** | 4 |
| ***Color:*** | 2 |
| ***General Color:*** | GREY |
| ***Mat1:*** | 06 |
| ***Most Common Material:*** | SILT |
| ***Mat2:*** | 05 |
| ***Mat2 Desc:*** | CLAY |
| ***Mat3:*** | |
| ***Mat3 Desc:*** | |
| ***Formation Top Depth:*** | 20.0 |
| ***Formation End Depth:*** | 29.0 |
| ***Formation End Depth UOM:*** | ft |

***Overburden and Bedrock Materials Interval***

| | |
|---|---|
| ***Formation ID:*** | 1007127688 |
| ***Layer:*** | 3 |
| ***Color:*** | 2 |
| ***General Color:*** | GREY |
| ***Mat1:*** | 28 |
| ***Most Common Material:*** | SAND |
| ***Mat2:*** | 06 |
| ***Mat2 Desc:*** | SILT |
| ***Mat3:*** | |
| ***Mat3 Desc:*** | |
| ***Formation Top Depth:*** | 14.0 |
| ***Formation End Depth:*** | 20.0 |
| ***Formation End Depth UOM:*** | ft |

***Overburden and Bedrock Materials Interval***

| | |
|---|---|
| ***Formation ID:*** | 1007127687 |
| ***Layer:*** | 2 |
| ***Color:*** | 6 |
| ***General Color:*** | BROWN |
| ***Mat1:*** | 28 |
| ***Most Common Material:*** | SAND |
| ***Mat2:*** | 06 |
| ***Mat2 Desc:*** | SILT |
| ***Mat3:*** | |
| ***Mat3 Desc:*** | |
| ***Formation Top Depth:*** | 4.0 |
| ***Formation End Depth:*** | 14.0 |
| ***Formation End Depth UOM:*** | ft |

***Overburden and Bedrock Materials Interval***

| | |
|---|---|
| ***Formation ID:*** | 1007127686 |
| ***Layer:*** | 1 |
| ***Color:*** | 6 |
| ***General Color:*** | BROWN |

| | |
|---|---|
| ***Mat1:*** | 01 |
| ***Most Common Material:*** | FILL |
| ***Mat2:*** | |
| ***Mat2 Desc:*** | |
| ***Mat3:*** | |
| ***Mat3 Desc:*** | |
| ***Formation Top Depth:*** | 0.0 |
| ***Formation End Depth:*** | 4.0 |
| ***Formation End Depth UOM:*** | ft |

***Annular Space/Abandonment Sealing Record***

| | |
|---|---|
| ***Plug ID:*** | 1007127697 |
| ***Layer:*** | 1 |
| ***Plug From:*** | 0.0 |
| ***Plug To:*** | 0.5 |
| ***Plug Depth UOM:*** | ft |

***Annular Space/Abandonment Sealing Record***

| | |
|---|---|
| ***Plug ID:*** | 1007127699 |
| ***Layer:*** | 3 |
| ***Plug From:*** | 23.0 |
| ***Plug To:*** | 29.0 |
| ***Plug Depth UOM:*** | ft |

***Annular Space/Abandonment Sealing Record***

| | |
|---|---|
| ***Plug ID:*** | 1007127698 |
| ***Layer:*** | 2 |
| ***Plug From:*** | 0.5 |
| ***Plug To:*** | 23.0 |
| ***Plug Depth UOM:*** | ft |

***Method of Construction & Well Use***

| | |
|---|---|
| ***Method Construction ID:*** | 1007127696 |
| ***Method Construction Code:*** | D |
| ***Method Construction:*** | Direct Push |
| ***Other Method Construction:*** | |

***Pipe Information***

| | |
|---|---|
| ***Pipe ID:*** | 1007127685 |
| ***Casing No:*** | 0 |
| ***Comment:*** | |
| ***Alt Name:*** | |

***Construction Record - Casing***

| | |
|---|---|
| ***Casing ID:*** | 1007127692 |
| ***Layer:*** | 1 |
| ***Material:*** | 5 |
| ***Open Hole or Material:*** | PLASTIC |
| ***Depth From:*** | 0.0 |
| ***Depth To:*** | 24.0 |
| ***Casing Diameter:*** | 2.0 |

| | |
|---|---|
| ***Casing Diameter UOM:*** | inch |
| ***Casing Depth UOM:*** | ft |

***Construction Record - Screen***

| | |
|---|---|
| ***Screen ID:*** | 1007127693 |
| ***Layer:*** | 1 |
| ***Slot:*** | 10 |
| ***Screen Top Depth:*** | 24.0 |
| ***Screen End Depth:*** | 29.0 |
| ***Screen Material:*** | 5 |
| ***Screen Depth UOM:*** | ft |
| ***Screen Diameter UOM:*** | inch |
| ***Screen Diameter:*** | 2.25 |

***Water Details***

| | |
|---|---|
| ***Water ID:*** | 1007127691 |
| ***Layer:*** | |
| ***Kind Code:*** | |
| ***Kind:*** | |
| ***Water Found Depth:*** | |
| ***Water Found Depth UOM:*** | ft |

***Hole Diameter***

| | |
|---|---|
| ***Hole ID:*** | 1007127690 |
| ***Diameter:*** | 6.0 |
| ***Depth From:*** | 0.0 |
| ***Depth To:*** | 29.0 |
| ***Hole Depth UOM:*** | ft |
| ***Hole Diameter UOM:*** | inch |

---

**385** ***1 of 3*** ***SSE/239.3*** ***109.8 / 0.00*** ***2 Howard Park Avenue Toronto ON M6R 1V5*** ***EHS***

| | | | |
|---|---|---|---|
| ***Order No:*** | 21012700142 | ***Nearest Intersection:*** | |
| ***Status:*** | C | ***Municipality:*** | Toronto |
| ***Report Type:*** | Custom Report | ***Client Prov/State:*** | ON |
| ***Report Date:*** | 01-FEB-21 | ***Search Radius (km):*** | .25 |
| ***Date Received:*** | 27-JAN-21 | ***X:*** | -79.44873728 |
| ***Previous Site Name:*** | | ***Y:*** | 43.6521625 |
| ***Lot/Building Size:*** | | | |
| ***Additional Info Ordered:*** | City Directory | | |

---

**385** ***2 of 3*** ***SSE/239.3*** ***109.8 / 0.00*** ***2 Howard Park Avenue Toronto ON M6R 1V5*** ***EHS***

| | | | |
|---|---|---|---|
| ***Order No:*** | 21012700142 | ***Nearest Intersection:*** | |
| ***Status:*** | C | ***Municipality:*** | Toronto |
| ***Report Type:*** | Custom Report | ***Client Prov/State:*** | ON |
| ***Report Date:*** | 01-FEB-21 | ***Search Radius (km):*** | .25 |
| ***Date Received:*** | 27-JAN-21 | ***X:*** | -79.44873728 |
| ***Previous Site Name:*** | | ***Y:*** | 43.6521625 |
| ***Lot/Building Size:*** | | | |
| ***Additional Info Ordered:*** | City Directory | | |

---

**385** ***3 of 3*** ***SSE/239.3*** ***109.8 / 0.00*** ***2 Howard Park Avenue Toronto ON M6R 1V5*** ***EHS***

| | | | |
|---|---|---|---|
| **Order No:** | 21012700142 | **Nearest Intersection:** | |
| **Status:** | C | **Municipality:** | Toronto |
| **Report Type:** | Custom Report | **Client Prov/State:** | ON |
| **Report Date:** | 01-FEB-21 | **Search Radius (km):** | .25 |
| **Date Received:** | 27-JAN-21 | **X:** | -79.44873728 |
| **Previous Site Name:** | | **Y:** | 43.6521625 |
| **Lot/Building Size:** | | | |
| **Additional Info Ordered:** | City Directory | | |

| 386 | 1 of 1 | SSE/239.4 | 109.8 / 0.00 | 2 Howard park Ave Toronto ON | WWIS |
|---|---|---|---|---|---|

| | | | |
|---|---|---|---|
| **Well ID:** | 7330035 | **Data Entry Status:** | |
| **Construction Date:** | | **Data Src:** | |
| **Primary Water Use:** | Monitoring and Test Hole | **Date Received:** | 3/15/2019 |
| **Sec. Water Use:** | | **Selected Flag:** | TRUE |
| **Final Well Status:** | Monitoring and Test Hole | **Abandonment Rec:** | |
| **Water Type:** | | **Contractor:** | 7241 |
| **Casing Material:** | | **Form Version:** | 7 |
| **Audit No:** | Z305059 | **Owner:** | |
| **Tag:** | A263272 | **Street Name:** | 2 Howard park Ave |
| **Construction Method:** | | **County:** | YORK AND TORONTO |
| **Elevation (m):** | | **Municipality:** | TORONTO CITY |
| **Elevation Reliability:** | | **Site Info:** | |
| **Depth to Bedrock:** | | **Lot:** | |
| **Well Depth:** | | **Concession:** | |
| **Overburden/Bedrock:** | | **Concession Name:** | |
| **Pump Rate:** | | **Easting NAD83:** | |
| **Static Water Level:** | | **Northing NAD83:** | |
| **Flowing (Y/N):** | | **Zone:** | |
| **Flow Rate:** | | **UTM Reliability:** | |
| **Clear/Cloudy:** | | | |

**PDF URL (Map):**

***Additional Detail(s) (Map)***

| | |
|---|---|
| **Well Completed Date:** | 2019/02/10 |
| **Year Completed:** | 2019 |
| **Depth (m):** | 4.572 |
| **Latitude:** | 43.6521442006386 |
| **Longitude:** | -79.4484419898776 |
| **Path:** | |

***Bore Hole Information***

| | | | |
|---|---|---|---|
| **Bore Hole ID:** | 1007432929 | **Elevation:** | |
| **DP2BR:** | | **Elevrc:** | |
| **Spatial Status:** | | **Zone:** | 17 |
| **Code OB:** | | **East83:** | 625120.00 |
| **Code OB Desc:** | | **North83:** | 4834408.00 |
| **Open Hole:** | | **Org CS:** | UTM83 |
| **Cluster Kind:** | | **UTMRC:** | 4 |
| **Date Completed:** | 10-Feb-2019 00:00:00 | **UTMRC Desc:** | margin of error : 30 m - 100 m |
| **Remarks:** | | **Location Method:** | wwr |
| **Elevrc Desc:** | | | |
| **Location Source Date:** | | | |
| **Improvement Location Source:** | | | |
| **Improvement Location Method:** | | | |
| **Source Revision Comment:** | | | |
| **Supplier Comment:** | | | |

***Overburden and Bedrock Materials Interval***

| | |
|---|---|
| ***Formation ID:*** | 1007806756 |
| ***Layer:*** | 2 |
| ***Color:*** | 6 |
| ***General Color:*** | BROWN |
| ***Mat1:*** | 28 |
| ***Most Common Material:*** | SAND |
| ***Mat2:*** | 11 |
| ***Mat2 Desc:*** | GRAVEL |
| ***Mat3:*** | 01 |
| ***Mat3 Desc:*** | FILL |
| ***Formation Top Depth:*** | 0.4169999957084656 |
| ***Formation End Depth:*** | 2.0 |
| ***Formation End Depth UOM:*** | ft |

***Overburden and Bedrock Materials Interval***

| | |
|---|---|
| ***Formation ID:*** | 1007806758 |
| ***Layer:*** | 4 |
| ***Color:*** | 2 |
| ***General Color:*** | GREY |
| ***Mat1:*** | 06 |
| ***Most Common Material:*** | SILT |
| ***Mat2:*** | |
| ***Mat2 Desc:*** | |
| ***Mat3:*** | |
| ***Mat3 Desc:*** | |
| ***Formation Top Depth:*** | 13.0 |
| ***Formation End Depth:*** | 15.0 |
| ***Formation End Depth UOM:*** | ft |

***Overburden and Bedrock Materials Interval***

| | |
|---|---|
| ***Formation ID:*** | 1007806757 |
| ***Layer:*** | 3 |
| ***Color:*** | 6 |
| ***General Color:*** | BROWN |
| ***Mat1:*** | 28 |
| ***Most Common Material:*** | SAND |
| ***Mat2:*** | |
| ***Mat2 Desc:*** | |
| ***Mat3:*** | |
| ***Mat3 Desc:*** | |
| ***Formation Top Depth:*** | 2.0 |
| ***Formation End Depth:*** | 13.0 |
| ***Formation End Depth UOM:*** | ft |

***Overburden and Bedrock Materials Interval***

| | |
|---|---|
| ***Formation ID:*** | 1007806755 |
| ***Layer:*** | 1 |
| ***Color:*** | 8 |
| ***General Color:*** | BLACK |
| ***Mat1:*** | 27 |
| ***Most Common Material:*** | OTHER |
| ***Mat2:*** | |

***Mat2 Desc:***
***Mat3:***
***Mat3 Desc:***
***Formation Top Depth:*** 0.0
***Formation End Depth:*** 0.4169999957084656
***Formation End Depth UOM:*** ft

***Annular Space/Abandonment Sealing Record***

***Plug ID:*** 1007807425
***Layer:*** 3
***Plug From:*** 4.0
***Plug To:*** 15.0
***Plug Depth UOM:*** ft

***Annular Space/Abandonment Sealing Record***

***Plug ID:*** 1007807423
***Layer:*** 1
***Plug From:*** 0.0
***Plug To:*** 0.4169999957084656
***Plug Depth UOM:*** ft

***Annular Space/Abandonment Sealing Record***

***Plug ID:*** 1007807424
***Layer:*** 2
***Plug From:*** 0.4169999957084656
***Plug To:*** 4.0
***Plug Depth UOM:*** ft

***Method of Construction & Well Use***

***Method Construction ID:*** 1007808187
***Method Construction Code:*** 2
***Method Construction:*** Rotary (Convent.)
***Other Method Construction:*** Direct Push

***Method of Construction & Well Use***

***Method Construction ID:*** 1007808188
***Method Construction Code:*** B
***Method Construction:*** Other Method
***Other Method Construction:***

***Pipe Information***

***Pipe ID:*** 1007805864
***Casing No:*** 0
***Comment:***
***Alt Name:***

***Construction Record - Casing***

***Casing ID:*** 1007808418

| | |
|---|---|
| **Layer:** | 1 |
| **Material:** | 5 |
| **Open Hole or Material:** | PLASTIC |
| **Depth From:** | 0.0 |
| **Depth To:** | 5.0 |
| **Casing Diameter:** | 2.0 |
| **Casing Diameter UOM:** | Inch |
| **Casing Depth UOM:** | ft |

***Construction Record - Screen***

| | |
|---|---|
| **Screen ID:** | 1007808702 |
| **Layer:** | 1 |
| **Slot:** | 10 |
| **Screen Top Depth:** | 5.0 |
| **Screen End Depth:** | 15.0 |
| **Screen Material:** | 5 |
| **Screen Depth UOM:** | ft |
| **Screen Diameter UOM:** | inch |
| **Screen Diameter:** | 2.25 |

***Results of Well Yield Testing***

| | |
|---|---|
| **Pump Test ID:** | 1007809089 |
| **Pump Set At:** | |
| **Static Level:** | |
| **Final Level After Pumping:** | |
| **Recommended Pump Depth:** | |
| **Pumping Rate:** | |
| **Flowing Rate:** | |
| **Recommended Pump Rate:** | |
| **Levels UOM:** | ft |
| **Rate UOM:** | GPM |
| **Water State After Test Code:** | |
| **Water State After Test:** | |
| **Pumping Test Method:** | 0 |
| **Pumping Duration HR:** | |
| **Pumping Duration MIN:** | |
| **Flowing:** | |

***Hole Diameter***

| | |
|---|---|
| **Hole ID:** | 1007807891 |
| **Diameter:** | 6.0 |
| **Depth From:** | 0.0 |
| **Depth To:** | 15.0 |
| **Hole Depth UOM:** | ft |
| **Hole Diameter UOM:** | Inch |

| 387 | 1 of 1 | SSE/239.8 | 109.8 / 0.00 | 2 Howard Park Ave<br>Toronto ON M6R 1V5 | EHS |
|---|---|---|---|---|---|

| | | | |
|---|---|---|---|
| **Order No:** | 20180731075 | **Nearest Intersection:** | |
| **Status:** | C | **Municipality:** | |
| **Report Type:** | Standard Report | **Client Prov/State:** | ON |
| **Report Date:** | 08-AUG-18 | **Search Radius (km):** | .25 |
| **Date Received:** | 31-JUL-18 | **X:** | -79.448735 |
| **Previous Site Name:** | | **Y:** | 43.652157 |
| **Lot/Building Size:** | | | |
| **Additional Info Ordered:** | | | |

| Map Key | Number of Records | Direction/ Distance (m) | Elev/Diff (m) | Site | DB |
|---|---|---|---|---|---|
| 388 | 1 of 1 | SSW/240.3 | 109.8 / 0.00 | 430 RONCESVALLES AVE TORONTO ON | WWIS |

| | | | |
|---|---|---|---|
| **Well ID:** | 7192787 | **Data Entry Status:** | |
| **Construction Date:** | | **Data Src:** | |
| **Primary Water Use:** | Monitoring and Test Hole | **Date Received:** | 12/4/2012 |
| **Sec. Water Use:** | 0 | **Selected Flag:** | TRUE |
| **Final Well Status:** | Monitoring and Test Hole | **Abandonment Rec:** | |
| **Water Type:** | | **Contractor:** | 7241 |
| **Casing Material:** | | **Form Version:** | 7 |
| **Audit No:** | Z160522 | **Owner:** | |
| **Tag:** | A140031 | **Street Name:** | 430 RONCESVALLES AVE |
| **Construction Method:** | | **County:** | YORK AND TORONTO |
| **Elevation (m):** | | **Municipality:** | TORONTO CITY |
| **Elevation Reliability:** | | **Site Info:** | WKQ-005455 A0-A09 |
| **Depth to Bedrock:** | | **Lot:** | |
| **Well Depth:** | | **Concession:** | |
| **Overburden/Bedrock:** | | **Concession Name:** | |
| **Pump Rate:** | | **Easting NAD83:** | |
| **Static Water Level:** | | **Northing NAD83:** | |
| **Flowing (Y/N):** | | **Zone:** | |
| **Flow Rate:** | | **UTM Reliability:** | |
| **Clear/Cloudy:** | | | |

**PDF URL (Map):**

***Additional Detail(s) (Map)***

| | |
|---|---|
| **Well Completed Date:** | 2012/11/08 |
| **Year Completed:** | 2012 |
| **Depth (m):** | 7.62 |
| **Latitude:** | 43.6519681969474 |
| **Longitude:** | -79.4513978115407 |
| **Path:** | |

***Bore Hole Information***

| | | | |
|---|---|---|---|
| **Bore Hole ID:** | 1004214935 | **Elevation:** | |
| **DP2BR:** | | **Elevrc:** | |
| **Spatial Status:** | | **Zone:** | 17 |
| **Code OB:** | | **East83:** | 624882.00 |
| **Code OB Desc:** | | **North83:** | 4834384.00 |
| **Open Hole:** | | **Org CS:** | UTM83 |
| **Cluster Kind:** | | **UTMRC:** | 4 |
| **Date Completed:** | 08-Nov-2012 00:00:00 | **UTMRC Desc:** | margin of error : 30 m - 100 m |
| **Remarks:** | | **Location Method:** | wwr |
| **Elevrc Desc:** | | | |
| **Location Source Date:** | | | |
| **Improvement Location Source:** | | | |
| **Improvement Location Method:** | | | |
| **Source Revision Comment:** | | | |
| **Supplier Comment:** | | | |

***Overburden and Bedrock Materials Interval***

| | |
|---|---|
| **Formation ID:** | 1004532149 |
| **Layer:** | 1 |
| **Color:** | 6 |
| **General Color:** | BROWN |
| **Mat1:** | 28 |
| **Most Common Material:** | SAND |
| **Mat2:** | |

***Mat2 Desc:***
***Mat3:***
***Mat3 Desc:***
***Formation Top Depth:*** 0.0
***Formation End Depth:*** 12.5
***Formation End Depth UOM:*** ft

***Overburden and Bedrock Materials Interval***

***Formation ID:*** 1004532150
***Layer:*** 2
***Color:*** 6
***General Color:*** BROWN
***Mat1:*** 28
***Most Common Material:*** SAND
***Mat2:***
***Mat2 Desc:***
***Mat3:***
***Mat3 Desc:***
***Formation Top Depth:*** 12.5
***Formation End Depth:*** 25.0
***Formation End Depth UOM:*** ft

***Annular Space/Abandonment Sealing Record***

***Plug ID:*** 1006115814
***Layer:*** 3
***Plug From:*** 1.0
***Plug To:*** 0.0
***Plug Depth UOM:*** ft

***Annular Space/Abandonment Sealing Record***

***Plug ID:*** 1006115813
***Layer:*** 2
***Plug From:*** 14.0
***Plug To:*** 1.0
***Plug Depth UOM:*** ft

***Annular Space/Abandonment Sealing Record***

***Plug ID:*** 1004532156
***Layer:*** 1
***Plug From:*** 25.0
***Plug To:*** 14.0
***Plug Depth UOM:*** ft

***Method of Construction & Well Use***

***Method Construction ID:*** 1004532155
***Method Construction Code:*** D
***Method Construction:*** Direct Push
***Other Method Construction:***

***Pipe Information***

| Map Key | Number of Records | Direction/ Distance (m) | Elev/Diff (m) | Site | DB |
|---|---|---|---|---|---|

| | |
|---|---|
| **Pipe ID:** | 1004532148 |
| **Casing No:** | 0 |
| **Comment:** | |
| **Alt Name:** | |

**Construction Record - Casing**

| | |
|---|---|
| **Casing ID:** | 1004532153 |
| **Layer:** | 1 |
| **Material:** | 5 |
| **Open Hole or Material:** | PLASTIC |
| **Depth From:** | 0.0 |
| **Depth To:** | 15.0 |
| **Casing Diameter:** | 1.5 |
| **Casing Diameter UOM:** | inch |
| **Casing Depth UOM:** | ft |

**Construction Record - Screen**

| | |
|---|---|
| **Screen ID:** | 1004532154 |
| **Layer:** | 1 |
| **Slot:** | 10 |
| **Screen Top Depth:** | 15.0 |
| **Screen End Depth:** | 25.0 |
| **Screen Material:** | 5 |
| **Screen Depth UOM:** | ft |
| **Screen Diameter UOM:** | inch |
| **Screen Diameter:** | 1.75 |

**Water Details**

| | |
|---|---|
| **Water ID:** | 1004532152 |
| **Layer:** | |
| **Kind Code:** | |
| **Kind:** | |
| **Water Found Depth:** | |
| **Water Found Depth UOM:** | ft |

**Hole Diameter**

| | |
|---|---|
| **Hole ID:** | 1004532151 |
| **Diameter:** | 3.25 |
| **Depth From:** | 0.0 |
| **Depth To:** | 25.0 |
| **Hole Depth UOM:** | ft |
| **Hole Diameter UOM:** | inch |

| | | | | | |
|---|---|---|---|---|---|
| 389 | 1 of 2 | SSE/241.1 | 109.8 / 0.00 | HOWARD PARK SERVICE CENTRE<br>2-10 HOWARD PK<br>TORONTO ON | PRT |

| | |
|---|---|
| **Location ID:** | 15402 |
| **Type:** | retail |
| **Expiry Date:** | 1995-05-31 |
| **Capacity (L):** | 72700 |
| **Licence #:** | 0054358001 |

| | | | | | |
|---|---|---|---|---|---|
| 389 | 2 of 2 | SSE/241.1 | 109.8 / 0.00 | HOWARD PARK SERVICE CENTRE<br>2-10 HOWARD PK<br>TORONTO ON M6R 1V5 | DTNK |

***Delisted Expired Fuel Safety Facilities***

| | | | |
|---|---|---|---|
| ***Instance No:*** | 9792037 | ***Expired Date:*** | 6/8/1995 |
| ***Status:*** | EXPIRED | ***Max Hazard Rank:*** | |
| ***Instance ID:*** | | ***Facility Location:*** | |
| ***Instance Type:*** | FS Facility | ***Facility Type:*** | |
| ***Instance Creation Dt:*** | | ***Fuel Type 2:*** | |
| ***Instance Install Dt:*** | | ***Fuel Type 3:*** | |
| ***Item Description:*** | | ***Panam Related:*** | |
| ***Manufacturer:*** | | ***Panam Venue Nm:*** | |
| ***Model:*** | | ***External Identifier:*** | |
| ***Serial No:*** | | ***Item:*** | |
| ***ULC Standard:*** | | ***Piping Steel:*** | |
| ***Quantity:*** | | ***Piping Galvanized:*** | |
| ***Unit of Measure:*** | | ***Tank Single Wall St:*** | |
| ***Overfill Prot Type:*** | | ***Piping Underground:*** | |
| ***Creation Date:*** | | ***Tank Underground:*** | |
| ***Next Periodic Str DT:*** | | ***Source:*** | |
| ***TSSA Base Sched Cycle 2:*** | | | |
| ***TSSAMax Hazard Rank 1:*** | | | |
| ***TSSA Risk Based Periodic Yn:*** | | | |
| ***TSSA Volume of Directives:*** | | | |
| ***TSSA Periodic Exempt:*** | | | |
| ***TSSA Statutory Interval:*** | | | |
| ***TSSA Recd Insp Interva:*** | | | |
| ***TSSA Recd Tolerance:*** | | | |
| ***TSSA Program Area:*** | | | |
| ***TSSA Program Area 2:*** | | | |
| ***Description:*** | | | |
| ***Original Source:*** | EXP | | |
| ***Record Date:*** | Up to May 2013 | | |

---

**390** | ***1 of 1*** | ***ENE/241.1*** | ***109.8 / 0.00*** | ***221 Sterling Rd Toronto ON M6R2B2*** | ***EHS***

| | | | |
|---|---|---|---|
| ***Order No:*** | 20180202159 | ***Nearest Intersection:*** | |
| ***Status:*** | C | ***Municipality:*** | |
| ***Report Type:*** | Standard Express Report | ***Client Prov/State:*** | ON |
| ***Report Date:*** | 02-FEB-18 | ***Search Radius (km):*** | .25 |
| ***Date Received:*** | 02-FEB-18 | ***X:*** | -79.446059 |
| ***Previous Site Name:*** | | ***Y:*** | 43.656241 |
| ***Lot/Building Size:*** | | | |
| ***Additional Info Ordered:*** | Fire Insur. Maps and/or Site Plans; City Directory | | |

---

**391** | ***1 of 1*** | ***SSW/241.2*** | ***109.8 / 0.00*** | ***422 RONCESVALLES AVE Toronto ON*** | ***WWIS***

| | | | |
|---|---|---|---|
| ***Well ID:*** | 7307941 | ***Data Entry Status:*** | |
| ***Construction Date:*** | | ***Data Src:*** | |
| ***Primary Water Use:*** | | ***Date Received:*** | 3/19/2018 |
| ***Sec. Water Use:*** | | ***Selected Flag:*** | TRUE |
| ***Final Well Status:*** | Monitoring and Test Hole | ***Abandonment Rec:*** | |
| ***Water Type:*** | | ***Contractor:*** | 6875 |
| ***Casing Material:*** | | ***Form Version:*** | 7 |
| ***Audit No:*** | Z279022 | ***Owner:*** | |
| ***Tag:*** | A199820 | ***Street Name:*** | 422 RONCESVALLES AVE |
| ***Construction Method:*** | | ***County:*** | YORK AND TORONTO |
| ***Elevation (m):*** | | ***Municipality:*** | TORONTO CITY |
| ***Elevation Reliability:*** | | ***Site Info:*** | |
| ***Depth to Bedrock:*** | | ***Lot:*** | |

| | | | |
|---|---|---|---|
| ***Well Depth:*** | | ***Concession:*** | |
| ***Overburden/Bedrock:*** | | ***Concession Name:*** | |
| ***Pump Rate:*** | | ***Easting NAD83:*** | |
| ***Static Water Level:*** | | ***Northing NAD83:*** | |
| ***Flowing (Y/N):*** | | ***Zone:*** | |
| ***Flow Rate:*** | | ***UTM Reliability:*** | |
| ***Clear/Cloudy:*** | | | |

***PDF URL (Map):***

***Additional Detail(s) (Map)***

| | |
|---|---|
| ***Well Completed Date:*** | 2018/02/05 |
| ***Year Completed:*** | 2018 |
| ***Depth (m):*** | 18 |
| ***Latitude:*** | 43.6519452254856 |
| ***Longitude:*** | -79.4516960108576 |
| ***Path:*** | |

***Bore Hole Information***

| | | | |
|---|---|---|---|
| ***Bore Hole ID:*** | 1007004030 | ***Elevation:*** | |
| ***DP2BR:*** | | ***Elevrc:*** | |
| ***Spatial Status:*** | | ***Zone:*** | 17 |
| ***Code OB:*** | | ***East83:*** | 624858.00 |
| ***Code OB Desc:*** | | ***North83:*** | 4834381.00 |
| ***Open Hole:*** | | ***Org CS:*** | UTM83 |
| ***Cluster Kind:*** | | ***UTMRC:*** | 4 |
| ***Date Completed:*** | 05-Feb-2018 00:00:00 | ***UTMRC Desc:*** | margin of error : 30 m - 100 m |
| ***Remarks:*** | | ***Location Method:*** | wwr |
| ***Elevrc Desc:*** | | | |
| ***Location Source Date:*** | | | |
| ***Improvement Location Source:*** | | | |
| ***Improvement Location Method:*** | | | |
| ***Source Revision Comment:*** | | | |
| ***Supplier Comment:*** | | | |

***Overburden and Bedrock Materials Interval***

| | |
|---|---|
| ***Formation ID:*** | 1007231225 |
| ***Layer:*** | 2 |
| ***Color:*** | 6 |
| ***General Color:*** | BROWN |
| ***Mat1:*** | 05 |
| ***Most Common Material:*** | CLAY |
| ***Mat2:*** | 06 |
| ***Mat2 Desc:*** | SILT |
| ***Mat3:*** | 85 |
| ***Mat3 Desc:*** | SOFT |
| ***Formation Top Depth:*** | 0.30000001192092896 |
| ***Formation End Depth:*** | 4.800000190734863 |
| ***Formation End Depth UOM:*** | m |

***Overburden and Bedrock Materials Interval***

| | |
|---|---|
| ***Formation ID:*** | 1007231224 |
| ***Layer:*** | 1 |
| ***Color:*** | 6 |
| ***General Color:*** | BROWN |
| ***Mat1:*** | 02 |

| | |
|---|---|
| ***Most Common Material:*** | TOPSOIL |
| ***Mat2:*** | |
| ***Mat2 Desc:*** | |
| ***Mat3:*** | 85 |
| ***Mat3 Desc:*** | SOFT |
| ***Formation Top Depth:*** | 0.0 |
| ***Formation End Depth:*** | 0.30000001192092896 |
| ***Formation End Depth UOM:*** | m |

***Overburden and Bedrock Materials Interval***

| | |
|---|---|
| ***Formation ID:*** | 1007231227 |
| ***Layer:*** | 4 |
| ***Color:*** | 2 |
| ***General Color:*** | GREY |
| ***Mat1:*** | 05 |
| ***Most Common Material:*** | CLAY |
| ***Mat2:*** | 12 |
| ***Mat2 Desc:*** | STONES |
| ***Mat3:*** | 73 |
| ***Mat3 Desc:*** | HARD |
| ***Formation Top Depth:*** | 7.900000095367432 |
| ***Formation End Depth:*** | 18.0 |
| ***Formation End Depth UOM:*** | m |

***Overburden and Bedrock Materials Interval***

| | |
|---|---|
| ***Formation ID:*** | 1007231226 |
| ***Layer:*** | 3 |
| ***Color:*** | 2 |
| ***General Color:*** | GREY |
| ***Mat1:*** | 06 |
| ***Most Common Material:*** | SILT |
| ***Mat2:*** | 28 |
| ***Mat2 Desc:*** | SAND |
| ***Mat3:*** | 85 |
| ***Mat3 Desc:*** | SOFT |
| ***Formation Top Depth:*** | 4.800000190734863 |
| ***Formation End Depth:*** | 7.900000095367432 |
| ***Formation End Depth UOM:*** | m |

***Annular Space/Abandonment Sealing Record***

| | |
|---|---|
| ***Plug ID:*** | 1007231233 |
| ***Layer:*** | 1 |
| ***Plug From:*** | 0.0 |
| ***Plug To:*** | 14.0 |
| ***Plug Depth UOM:*** | m |

***Annular Space/Abandonment Sealing Record***

| | |
|---|---|
| ***Plug ID:*** | 1007231234 |
| ***Layer:*** | 2 |
| ***Plug From:*** | 14.0 |
| ***Plug To:*** | 18.0 |
| ***Plug Depth UOM:*** | m |

***Method of Construction & Well***

***Use***

***Method Construction ID:*** 1007231232
***Method Construction Code:*** B
***Method Construction:*** Other Method
***Other Method Construction:*** DUAL ROTARY

***Pipe Information***

***Pipe ID:*** 1007231223
***Casing No:*** 0
***Comment:***
***Alt Name:***

***Construction Record - Casing***

***Casing ID:*** 1007231230
***Layer:*** 1
***Material:*** 5
***Open Hole or Material:*** PLASTIC
***Depth From:*** 0.0
***Depth To:*** 15.0
***Casing Diameter:*** 12.800000190734863
***Casing Diameter UOM:*** cm
***Casing Depth UOM:*** m

***Construction Record - Screen***

***Screen ID:*** 1007231231
***Layer:*** 1
***Slot:*** 20
***Screen Top Depth:*** 15.0
***Screen End Depth:*** 18.0
***Screen Material:*** 5
***Screen Depth UOM:*** m
***Screen Diameter UOM:*** cm
***Screen Diameter:*** 12.800000190734863

***Water Details***

***Water ID:*** 1007231229
***Layer:*** 1
***Kind Code:***
***Kind:***
***Water Found Depth:*** 17.90999984741211
***Water Found Depth UOM:*** m

***Hole Diameter***

***Hole ID:*** 1007231228
***Diameter:*** 20.0
***Depth From:*** 0.0
***Depth To:*** 18.0
***Hole Depth UOM:*** m
***Hole Diameter UOM:*** cm

| | | | | | |
|---|---|---|---|---|---|
| 392 | *1 of 1* | *SSE/241.2* | *109.8 / 0.00* | *2 Howard Park Avenue Toronto ON* | *WWIS* |

***Well ID:*** 7330038
***Construction Date:***
***Data Entry Status:***
***Data Src:***

| | | | |
|---|---|---|---|
| ***Primary Water Use:*** | Monitoring and Test Hole | ***Date Received:*** | 3/15/2019 |
| ***Sec. Water Use:*** | | ***Selected Flag:*** | TRUE |
| ***Final Well Status:*** | Monitoring and Test Hole | ***Abandonment Rec:*** | |
| ***Water Type:*** | | ***Contractor:*** | 7241 |
| ***Casing Material:*** | | ***Form Version:*** | 7 |
| ***Audit No:*** | Z305057 | ***Owner:*** | |
| ***Tag:*** | A263295 | ***Street Name:*** | 2 Howard Park Avenue |
| ***Construction Method:*** | | ***County:*** | YORK AND TORONTO |
| ***Elevation (m):*** | | ***Municipality:*** | TORONTO CITY |
| ***Elevation Reliability:*** | | ***Site Info:*** | |
| ***Depth to Bedrock:*** | | ***Lot:*** | |
| ***Well Depth:*** | | ***Concession:*** | |
| ***Overburden/Bedrock:*** | | ***Concession Name:*** | |
| ***Pump Rate:*** | | ***Easting NAD83:*** | |
| ***Static Water Level:*** | | ***Northing NAD83:*** | |
| ***Flowing (Y/N):*** | | ***Zone:*** | |
| ***Flow Rate:*** | | ***UTM Reliability:*** | |
| ***Clear/Cloudy:*** | | | |

***PDF URL (Map):***

***Additional Detail(s) (Map)***

| | |
|---|---|
| ***Well Completed Date:*** | 2019/02/10 |
| ***Year Completed:*** | 2019 |
| ***Depth (m):*** | |
| ***Latitude:*** | 43.6521487439464 |
| ***Longitude:*** | -79.4487766840377 |
| ***Path:*** | |

***Bore Hole Information***

| | | | |
|---|---|---|---|
| ***Bore Hole ID:*** | 1007432938 | ***Elevation:*** | |
| ***DP2BR:*** | | ***Elevrc:*** | |
| ***Spatial Status:*** | | ***Zone:*** | 17 |
| ***Code OB:*** | | ***East83:*** | 625093.00 |
| ***Code OB Desc:*** | | ***North83:*** | 4834408.00 |
| ***Open Hole:*** | | ***Org CS:*** | UTM83 |
| ***Cluster Kind:*** | | ***UTMRC:*** | 4 |
| ***Date Completed:*** | 10-Feb-2019 00:00:00 | ***UTMRC Desc:*** | margin of error : 30 m - 100 m |
| ***Remarks:*** | | ***Location Method:*** | wwr |
| ***Elevrc Desc:*** | | | |
| ***Location Source Date:*** | | | |
| ***Improvement Location Source:*** | | | |
| ***Improvement Location Method:*** | | | |
| ***Source Revision Comment:*** | | | |
| ***Supplier Comment:*** | | | |

***Overburden and Bedrock Materials Interval***

| | |
|---|---|
| ***Formation ID:*** | 1007806765 |
| ***Layer:*** | 1 |
| ***Color:*** | 2 |
| ***General Color:*** | GREY |
| ***Mat1:*** | 27 |
| ***Most Common Material:*** | OTHER |
| ***Mat2:*** | |
| ***Mat2 Desc:*** | |
| ***Mat3:*** | |
| ***Mat3 Desc:*** | |
| ***Formation Top Depth:*** | 0.0 |
| ***Formation End Depth:*** | 0.5 |

***Formation End Depth UOM:*** ft

***Overburden and Bedrock Materials Interval***

***Formation ID:*** 1008687724
***Layer:*** 2
***Color:*** 6
***General Color:*** BROWN
***Mat1:*** 28
***Most Common Material:*** SAND
***Mat2:*** 06
***Mat2 Desc:*** SILT
***Mat3:***
***Mat3 Desc:***
***Formation Top Depth:*** 0.5
***Formation End Depth:*** 12.0
***Formation End Depth UOM:*** ft

***Overburden and Bedrock Materials Interval***

***Formation ID:*** 1008687725
***Layer:*** 3
***Color:*** 2
***General Color:*** GREY
***Mat1:*** 28
***Most Common Material:*** SAND
***Mat2:*** 06
***Mat2 Desc:*** SILT
***Mat3:***
***Mat3 Desc:***
***Formation Top Depth:*** 12.0
***Formation End Depth:*** 15.0
***Formation End Depth UOM:*** ft

***Annular Space/Abandonment Sealing Record***

***Plug ID:*** 1007807434
***Layer:*** 3
***Plug From:*** 4.0
***Plug To:*** 15.0
***Plug Depth UOM:*** ft

***Annular Space/Abandonment Sealing Record***

***Plug ID:*** 1007807432
***Layer:*** 1
***Plug From:*** 0.0
***Plug To:*** 1.0
***Plug Depth UOM:*** ft

***Annular Space/Abandonment Sealing Record***

***Plug ID:*** 1007807433
***Layer:*** 2
***Plug From:*** 1.0
***Plug To:*** 4.0
***Plug Depth UOM:*** ft

***Method of Construction & Well Use***

| | |
|---|---|
| ***Method Construction ID:*** | 1007808191 |
| ***Method Construction Code:*** | B |
| ***Method Construction:*** | Other Method |
| ***Other Method Construction:*** | Direct Push |

***Pipe Information***

| | |
|---|---|
| ***Pipe ID:*** | 1007805867 |
| ***Casing No:*** | 0 |
| ***Comment:*** | |
| ***Alt Name:*** | |

***Construction Record - Casing***

| | |
|---|---|
| ***Casing ID:*** | 1007808423 |
| ***Layer:*** | 1 |
| ***Material:*** | 5 |
| ***Open Hole or Material:*** | PLASTIC |
| ***Depth From:*** | 0.0 |
| ***Depth To:*** | 5.0 |
| ***Casing Diameter:*** | 1.25 |
| ***Casing Diameter UOM:*** | Inch |
| ***Casing Depth UOM:*** | ft |

***Construction Record - Screen***

| | |
|---|---|
| ***Screen ID:*** | 1007808705 |
| ***Layer:*** | 1 |
| ***Slot:*** | 10 |
| ***Screen Top Depth:*** | 5.0 |
| ***Screen End Depth:*** | 15.0 |
| ***Screen Material:*** | 5 |
| ***Screen Depth UOM:*** | ft |
| ***Screen Diameter UOM:*** | inch |
| ***Screen Diameter:*** | 1.5 |

***Results of Well Yield Testing***

| | |
|---|---|
| ***Pump Test ID:*** | 1007809094 |
| ***Pump Set At:*** | |
| ***Static Level:*** | |
| ***Final Level After Pumping:*** | |
| ***Recommended Pump Depth:*** | |
| ***Pumping Rate:*** | |
| ***Flowing Rate:*** | |
| ***Recommended Pump Rate:*** | |
| ***Levels UOM:*** | ft |
| ***Rate UOM:*** | GPM |
| ***Water State After Test Code:*** | |
| ***Water State After Test:*** | |
| ***Pumping Test Method:*** | 0 |
| ***Pumping Duration HR:*** | |
| ***Pumping Duration MIN:*** | |
| ***Flowing:*** | |

***Hole Diameter***

| Map Key | Number of Records | Direction/ Distance (m) | Elev/Diff (m) | Site | DB |
|---|---|---|---|---|---|

**Hole ID:** 1007807894
**Diameter:** 2.5
**Depth From:** 0.0
**Depth To:** 15.0
**Hole Depth UOM:** ft
**Hole Diameter UOM:** Inch

---

**393** | **1 of 1** | **SSE/241.4** | **109.8 / 0.00** | **2 Howard Park Avenue Toronto ON M6R 1V5** | **EHS**

**Order No:** 21110100496
**Status:** C
**Report Type:** Standard Report
**Report Date:** 04-NOV-21
**Date Received:** 01-NOV-21
**Previous Site Name:**
**Lot/Building Size:**
**Additional Info Ordered:**

**Nearest Intersection:**
**Municipality:**
**Client Prov/State:** ON
**Search Radius (km):** .25
**X:** -79.4488049
**Y:** 43.6521497

---

**394** | **1 of 4** | **NE/241.6** | **109.8 / 0.00** | **1405 Bloor Street West Toronto ON M6P 3L4** | **CA**

**Certificate #:** 3306-53FHB7
**Application Year:** 01
**Issue Date:** 11/8/01
**Approval Type:** Industrial air
**Status:** Approved
**Application Type:** New Certificate of Approval
**Client Name:** Cool 1 Auto Body Ltd.
**Client Address:** 1405 Bloor Street West, Unit 5
**Client City:** Toronto
**Client Postal Code:** M6P 3L4
**Project Description:** Approval is sought for one automotive paint spray booth, equipped with dry type paint arrestor filters for overspray control and one natural gas-fired air make-up unit, for the application of solvent based automotive refinish coatings to repaired auto body components and complete vehicles. The spray booth will exhaust solvent vapours and natural gas combustion products to the atmosphere through one roof-mounted stack. Hours of operation wil be 07:00 to 19:00.
**Contaminants:**
**Emission Control:** Panel Filter

---

**394** | **2 of 4** | **NE/241.6** | **109.8 / 0.00** | **Cool 1 Auto Body Ltd. 1405 Bloor Street West Toronto Ontario M6P 3L4 Toronto ON** | **EBR**

**EBR Registry No:** IA01E1264
**Ministry Ref No:** 1765-525LGX
**Notice Type:** Instrument Decision
**Notice Stage:**
**Notice Date:** October 23, 2006
**Proposal Date:** August 31, 2001
**Year:** 2001
**Instrument Type:** (EPA s. 9) - Approval for discharge into the natural environment other than water (i.e. Air)
**Off Instrument Name:**
**Posted By:**
**Company Name:** Cool 1 Auto Body Ltd.
**Site Address:**
**Location Other:**
**Proponent Name:**
**Proponent Address:** 1405 Bloor Street West, Unit 5, Toronto Ontario, M6P 3L4
**Comment Period:**
**URL:**

**Decision Posted:**
**Exception Posted:**
**Section:**
**Act 1:**
**Act 2:**
**Site Location Map:**

***Site Location Details:***

1405 Bloor Street West Toronto Ontario M6P 3L4 Toronto

---

**394** | ***3 of 4*** | ***NE/241.6*** | ***109.8 / 0.00*** | ***Johnson [D W] & Son***
***1405 Bloor St W***
***Toronto ON M6P 3L4*** | ***TANK***

| | |
|---|---|
| ***Permit Date:*** | 5/27/1932 |
| ***Permit Type:*** | BP A43051 |
| ***User Type:*** | |
| ***Installation Type:*** | gasoline tank |
| ***Installation Size:*** | |
| ***Installation Config.:*** | gasoline tank |
| ***No. Tanks Installed:*** | 1 |
| ***Units of Measure:*** | |
| ***Value/Tank ($):*** | 250 |
| ***Capacity(gal):*** | |
| ***Reference:*** | CTA Building Permits |
| ***Location Desc:*** | 1405.5 Bloor St W |

---

**394** | ***4 of 4*** | ***NE/241.6*** | ***109.8 / 0.00*** | ***Cool 1 Auto Body Ltd.***
***1405 Bloor Street West***
***Toronto ON M6P 3L4*** | ***ECA***

| | | | |
|---|---|---|---|
| ***Approval No:*** | 3306-53FHB7 | ***MOE District:*** | Metro Toronto |
| ***Approval Date:*** | 2001-11-08 | ***City:*** | |
| ***Status:*** | Approved | ***Longitude:*** | -79.447876 |
| ***Record Type:*** | ECA | ***Latitude:*** | 43.657227 |
| ***Link Source:*** | IDS | ***Geometry X:*** | |
| ***SWP Area Name:*** | Toronto | ***Geometry Y:*** | |
| ***Approval Type:*** | ECA-AIR | | |
| ***Project Type:*** | AIR | | |
| ***Business Name:*** | Cool 1 Auto Body Ltd. | | |
| ***Address:*** | 1405 Bloor Street West | | |
| ***Full Address:*** | | | |
| ***Full PDF Link:*** | https://www.accessenvironment.ene.gov.on.ca/instruments/1765-525LGX-14.pdf | | |
| ***PDF Site Location:*** | | | |

---

**395** | ***1 of 1*** | ***SSE/241.7*** | ***109.8 / 0.00*** | ***2 Howard Park Avenue***
***Toronto ON M6R 1V5*** | ***EHS***

| | | | |
|---|---|---|---|
| ***Order No:*** | 20180904010 | ***Nearest Intersection:*** | |
| ***Status:*** | C | ***Municipality:*** | |
| ***Report Type:*** | Standard Report | ***Client Prov/State:*** | ON |
| ***Report Date:*** | 07-SEP-18 | ***Search Radius (km):*** | .25 |
| ***Date Received:*** | 04-SEP-18 | ***X:*** | -79.448823 |
| ***Previous Site Name:*** | | ***Y:*** | 43.652149 |
| ***Lot/Building Size:*** | | | |
| ***Additional Info Ordered:*** | Fire Insur. Maps and/or Site Plans | | |

---

**396** | ***1 of 10*** | ***NW/242.0*** | ***110.8 / 1.00*** | ***Caulton Coal Co***
***2376 Dundas St W***
***Toronto ON M6P 1W9*** | ***TANK***

| | |
|---|---|
| ***Permit Date:*** | 5/11/1925 |
| ***Permit Type:*** | BP 87671 |

| Map Key | Number of Records | Direction/ Distance (m) | Elev/Diff (m) | Site | DB |
|---|---|---|---|---|---|

| | |
|---|---|
| ***User Type:*** | Coal dealer |
| ***Installation Type:*** | Gasoline tanks |
| ***Installation Size:*** | |
| ***Installation Config.:*** | 2 x Gas tank |
| ***No. Tanks Installed:*** | 2 |
| ***Units of Measure:*** | |
| ***Value/Tank ($):*** | 500 |
| ***Capacity(gal):*** | |
| ***Reference:*** | CTA Building permits |
| ***Location Desc:*** | es Dundas n Vincent |

| | | | | | |
|---|---|---|---|---|---|
| 396 | *2 of 10* | *NW/242.0* | *110.8 / 1.00* | ***Caulton Coal Co***<br>***2376 Dundas St W***<br>***Toronto ON M6P 1W9*** | ***TANK*** |

| | |
|---|---|
| ***Permit Date:*** | 5/11/1925 |
| ***Permit Type:*** | BP 87672 |
| ***User Type:*** | Coal dealer |
| ***Installation Type:*** | Gas tank |
| ***Installation Size:*** | |
| ***Installation Config.:*** | 1 x gasoline tank |
| ***No. Tanks Installed:*** | 1 |
| ***Units of Measure:*** | |
| ***Value/Tank ($):*** | 600 |
| ***Capacity(gal):*** | |
| ***Reference:*** | CTA Building permits |
| ***Location Desc:*** | |

| | | | | | |
|---|---|---|---|---|---|
| 396 | *3 of 10* | *NW/242.0* | *110.8 / 1.00* | ***Coulton [W C]***<br>***2376 Dundas St W***<br>***Toronto ON M6P 1W9*** | ***TANK*** |

| | |
|---|---|
| ***Permit Date:*** | 11/23/1926 |
| ***Permit Type:*** | BP A1582 |
| ***User Type:*** | Coal dealer |
| ***Installation Type:*** | Gas pump |
| ***Installation Size:*** | |
| ***Installation Config.:*** | 1 x gasoline pump |
| ***No. Tanks Installed:*** | 1 |
| ***Units of Measure:*** | |
| ***Value/Tank ($):*** | 1000 |
| ***Capacity(gal):*** | |
| ***Reference:*** | CTA Building permits |
| ***Location Desc:*** | |

| | | | | | |
|---|---|---|---|---|---|
| 396 | *4 of 10* | *NW/242.0* | *110.8 / 1.00* | ***Caulton Service***<br>***2376 Dundas St W***<br>***Toronto ON M6P 1W9*** | ***TANK*** |

| | |
|---|---|
| ***Permit Date:*** | 4/28/1928 |
| ***Permit Type:*** | BP A13009 |
| ***User Type:*** | Coal dealer |
| ***Installation Type:*** | Gasoline tank |
| ***Installation Size:*** | |
| ***Installation Config.:*** | 1 x Gasoline tank |
| ***No. Tanks Installed:*** | 1 |
| ***Units of Measure:*** | |
| ***Value/Tank ($):*** | 700 |
| ***Capacity(gal):*** | |
| ***Reference:*** | CTA Building permits |

| Map Key | Number of Records | Direction/ Distance (m) | Elev/Diff (m) | Site | DB |
|---|---|---|---|---|---|

**Location Desc:** 2376 Dundas St W

---

**396** | **5 of 10** | **NW/242.0** | **110.8 / 1.00** | **Metro Oil Ltd**
**2376 Dundas St W**
**Toronto ON M6P 1W9** | **TANK**

**Permit Date:** 2/6/1935
**Permit Type:** BP A54364
**User Type:** Gasoline service station
**Installation Type:** service station addition & alteration
**Installation Size:**
**Installation Config.:** service station addition & alteration
**No. Tanks Installed:** 1
**Units of Measure:**
**Value/Tank ($):** 775
**Capacity(gal):**
**Reference:** CTA Building Permits
**Location Desc:** 2376 Dundas St W

---

**396** | **6 of 10** | **NW/242.0** | **110.8 / 1.00** | **DUN WEST PROPERTIES LTD.**
**2376 Dundas ST W**
**Toronto ON M6P 1W9** | **EASR**

**Approval No:** R-009-4110164951
**Status:** REGISTERED
**Date:** 2017-06-20
**Record Type:** EASR
**Link Source:** MOFA
**Project Type:** Water Taking - Construction Dewatering
**Full Address:**
**SWP Area Name:** Toronto
**MOE District:** Metro Toronto
**Municipality:** Toronto
**Latitude:** 43.65777778
**Longitude:** -79.45194444
**Geometry X:**
**Geometry Y:**
**Approval Type:** EASR-Water Taking - Construction Dewatering
**Full PDF Link:** http://www.accessenvironment.ene.gov.on.ca/AEWeb/ae/ViewDocument.action?documentRefID=2037658
**PDF URL:**
**PDF Site Location:**

---

**396** | **7 of 10** | **NW/242.0** | **110.8 / 1.00** | **Roni Excavating Ltd.**
**2376 Dundas Street West**
**Toronto ON M6P1W9** | **GEN**

**Generator No:** ON7726490
**SIC Code:**
**SIC Description:**
**Approval Years:** As of Dec 2018
**PO Box No:**
**Country:** Canada
**Status:** Registered
**Co Admin:**
**Choice of Contact:**
**Phone No Admin:**
**Contam. Facility:**
**MHSW Facility:**

***Detail(s)***

**Waste Class:** 243 D
**Waste Class Desc:** PCB

**Waste Class:** 251 L
**Waste Class Desc:** Waste oils/sludges (petroleum based)

**Waste Class:** 251 T
**Waste Class Desc:** Waste oils/sludges (petroleum based)

---

**396** | **8 of 10** | **NW/242.0** | **110.8 / 1.00** | **Roni Excavating Ltd.**
**2376 Dundas Street West** | **GEN**

***Toronto ON M6P1W9***

| | | | |
|---|---|---|---|
| ***Generator No:*** | ON7726490 | ***Status:*** | Registered |
| ***SIC Code:*** | | ***Co Admin:*** | |
| ***SIC Description:*** | | ***Choice of Contact:*** | |
| ***Approval Years:*** | As of Jul 2020 | ***Phone No Admin:*** | |
| ***PO Box No:*** | | ***Contam. Facility:*** | |
| ***Country:*** | Canada | ***MHSW Facility:*** | |

***Detail(s)***

| | |
|---|---|
| ***Waste Class:*** | 243 D |
| ***Waste Class Desc:*** | PCB |
| ***Waste Class:*** | 251 L |
| ***Waste Class Desc:*** | Waste oils/sludges (petroleum based) |
| ***Waste Class:*** | 251 T |
| ***Waste Class Desc:*** | Waste oils/sludges (petroleum based) |

---

**396** ***9 of 10*** ***NW/242.0*** ***110.8 / 1.00***

***DUN WEST PROPERTIES LTD***
***2376 DUNDAS STREET WEST, TORONTO, ON***
***M6P 1W9***
***Toronto ON***

***RSC***

| | | | |
|---|---|---|---|
| ***RSC ID:*** | 226852 | ***Cert Date:*** | |
| ***RA No:*** | | ***Cert Prop Use No:*** | |
| ***RSC Type:*** | Phase 1 and 2 RSC | ***Intended Prop Use:*** | Residential |
| ***Curr Property Use:*** | Commercial | ***Qual Person Name:*** | SHAMA QURESHI |
| ***Ministry District:*** | Toronto District Office | ***Stratified (Y/N):*** | |
| ***Filing Date:*** | 2020/06/02 | ***Audit (Y/N):*** | |
| ***Date Ack:*** | | ***Entire Leg Prop. (Y/N):*** | |
| ***Date Returned:*** | | ***Accuracy Estimate:*** | |
| ***Restoration Type:*** | | ***Telephone:*** | |
| ***Soil Type:*** | | ***Fax:*** | |
| ***Criteria:*** | | ***Email:*** | |
| ***CPU Issued Sect 1686:*** | | | |

| | |
|---|---|
| ***Asmt Roll No:*** | 19049013060009000000 |
| ***Prop ID No (PIN):*** | 21328-0518 (LT) |
| ***Property Municipal Address:*** | 2376 DUNDAS STREET WEST, TORONTO, ON M6P 1W9 |
| ***Mailing Address:*** | |
| ***Latitude & Latitude:*** | |
| ***UTM Coordinates:*** | |
| ***Consultant:*** | |
| ***Legal Desc:*** | |
| ***Measurement Method:*** | |
| ***Applicable Standards:*** | |
| ***RSC PDF:*** | https://www.lrcsde.lrc.gov.on.ca/BFISWebPublic/pub/viewDocument.action?attachmentId=128930&fileName=BROWNFIELDS-E.pdf |

***Document(s) Detail***

| | |
|---|---|
| ***Document Heading:*** | Supporting Documents |
| ***Document Name:*** | LawyerLetter.pdf |
| ***Document Type:*** | Lawyer's letter consisting of a legal description of the property |
| ***Document Link:*** | https://www.lrcsde.lrc.gov.on.ca/BFISWebPublic/pub/viewDocument.action?attachmentId=128931&fileName=LawyerLetter.pdf |
| ***Document Heading:*** | Supporting Documents |
| ***Document Name:*** | CertofStatus.pdf |
| ***Document Type:*** | Certificate of Status |
| ***Document Link:*** | https://www.lrcsde.lrc.gov.on.ca/BFISWebPublic/pub/viewDocument.action? |

attachmentId=128936&fileName=CertofStatus.pdf

**Document Heading:** Supporting Documents
**Document Name:** TableofCandPUses.pdf
**Document Type:** Table of Current and Past Property Use
**Document Link:** https://www.lrcsde.lrc.gov.on.ca/BFISWebPublic/pub/viewDocument.action?attachmentId=128940&fileName=TableofCandPUses.pdf

**Document Heading:** Supporting Documents
**Document Name:** PhaseTwoCSM.pdf
**Document Type:** Phase 2 Conceptual Site Model
**Document Link:** https://www.lrcsde.lrc.gov.on.ca/BFISWebPublic/pub/viewDocument.action?attachmentId=128934&fileName=PhaseTwoCSM.pdf

**Document Heading:** Supporting Documents
**Document Name:** TransferDeed.pdf
**Document Type:** Copy of any deed(s), transfer(s) or other document(s)
**Document Link:** https://www.lrcsde.lrc.gov.on.ca/BFISWebPublic/pub/viewDocument.action?attachmentId=128937&fileName=TransferDeed.pdf

**Document Heading:** Supporting Documents
**Document Name:** APECTable.pdf
**Document Type:** Area(s) of Potential Environmental Concern
**Document Link:** https://www.lrcsde.lrc.gov.on.ca/BFISWebPublic/pub/viewDocument.action?attachmentId=128938&fileName=APECTable.pdf

**Document Heading:** Supporting Documents
**Document Name:** PlanofSurvey.pdf
**Document Type:** A Current plan of Survey
**Document Link:** https://www.lrcsde.lrc.gov.on.ca/BFISWebPublic/pub/viewDocument.action?attachmentId=128935&fileName=PlanofSurvey.pdf

---

**396** | **10 of 10** | **NW/242.0** | **110.8 / 1.00** | **Roni Excavating Ltd.**
**2376 Dundas Street West**
**Toronto ON M6P1W9** | **GEN**

| | | | |
|---|---|---|---|
| **Generator No:** | ON7726490 | **Status:** | Registered |
| **SIC Code:** | | **Co Admin:** | |
| **SIC Description:** | | **Choice of Contact:** | |
| **Approval Years:** | As of Jan 2021 | **Phone No Admin:** | |
| **PO Box No:** | | **Contam. Facility:** | |
| **Country:** | Canada | **MHSW Facility:** | |

***Detail(s)***

**Waste Class:** 251 L
**Waste Class Desc:** Waste oils/sludges (petroleum based)

**Waste Class:** 251 T
**Waste Class Desc:** Waste oils/sludges (petroleum based)

**Waste Class:** 243 D
**Waste Class Desc:** PCB

---

**397** | **1 of 1** | **NW/242.3** | **110.8 / 1.00** | **2376 Dundas Street West**
**Toronto ON M6P 1W9** | **EHS**

| | | | |
|---|---|---|---|
| **Order No:** | 20111012011 | **Nearest Intersection:** | |
| **Status:** | C | **Municipality:** | |
| **Report Type:** | Standard Report | **Client Prov/State:** | ON |
| **Report Date:** | 10/13/2011 | **Search Radius (km):** | 0.25 |
| **Date Received:** | 10/12/2011 10:49:28 AM | **X:** | -79.452707 |
| **Previous Site Name:** | | **Y:** | 43.657698 |
| **Lot/Building Size:** | | | |

**Additional Info Ordered:**

| 398 | 1 of 1 | WNW/242.6 | 109.8 / 0.00 | 1598 BLOOR STREET WEST, TORONTO ON | INC |
|---|---|---|---|---|---|

| | | | |
|---|---|---|---|
| **Incident No:** | 241056 | **Any Health Impact:** | No |
| **Incident ID:** | 2392394 | **Any Enviro Impact:** | No |
| **Instance No:** | | **Service Interrupted:** | Yes |
| **Status Code:** | Causal Analysis Complete | **Was Prop Damaged:** | No |
| **Attribute Category:** | FS-Perform L1 Incident Insp | **Reside App. Type:** | Boiler |
| **Context:** | | **Commer App. Type:** | |
| **Date of Occurrence:** | 2009/12/02 00:00:00 | **Indus App. Type:** | |
| **Time of Occurrence:** | 12:00:00 | **Institut App. Type:** | |
| **Incident Created On:** | | **Venting Type:** | Natural Draft |
| **Instance Creation Dt:** | | **Vent Conn Mater:** | C Vent (e.g., Single Wall Vent) |
| **Instance Install Dt:** | | **Vent Chimney Mater:** | C Vent (e.g., Single Wall Vent) |
| **Occur Insp Start Date:** | 2009/12/03 00:00:00 | **Pipeline Type:** | |
| **Approx Quant Rel:** | | **Pipeline Involved:** | |
| **Tank Capacity:** | | **Pipe Material:** | |
| **Fuels Occur Type:** | Fire | **Depth Ground Cover:** | |
| **Fuel Type Involved:** | Fuel Oil | **Regulator Location:** | |
| **Enforcement Policy:** | NULL | **Regulator Type:** | |
| **Prc Escalation Req:** | NULL | **Operation Pressure:** | |
| **Tank Material Type:** | | **Liquid Prop Make:** | |
| **Tank Storage Type:** | | **Liquid Prop Model:** | |
| **Tank Location Type:** | | **Liquid Prop Serial No:** | |
| **Pump Flow Rate Cap:** | | **Liquid Prop Notes:** | |
| **Task No:** | 2627429 | **Equipment Type:** | |
| **Notes:** | | **Equipment Model:** | N/a |
| **Drainage System:** | | **Serial No:** | |
| **Sub Surface Contam.:** | | **Cylinder Capacity:** | |
| **Aff Prop Use Water:** | | **Cylinder Cap Units:** | |
| **Contam. Migrated:** | | **Cylinder Mat Type:** | |
| **Contact Natural Env:** | | **Near Body of Water:** | |

**Incident Location:** 1598 BLOOR STREET WEST, TORONTO - FIRE
**Occurence Narrative:** smoke from boiler no actual fire
**Operation Type Involved:** Commercial (e.g. restaurant, business unit, etc)
**Item:**
**Item Description:**
**Device Installed Location:**

| 399 | 1 of 1 | E/242.7 | 109.8 / 0.00 | 150 STERLING RD Toronto ON | WWIS |
|---|---|---|---|---|---|

| | | | |
|---|---|---|---|
| **Well ID:** | 7320477 | **Data Entry Status:** | |
| **Construction Date:** | | **Data Src:** | |
| **Primary Water Use:** | Test Hole | **Date Received:** | 9/19/2018 |
| **Sec. Water Use:** | Monitoring | **Selected Flag:** | TRUE |
| **Final Well Status:** | Observation Wells | **Abandonment Rec:** | |
| **Water Type:** | | **Contractor:** | 7644 |
| **Casing Material:** | | **Form Version:** | 7 |
| **Audit No:** | Z283371 | **Owner:** | |
| **Tag:** | A235275 | **Street Name:** | 150 STERLING RD |
| **Construction Method:** | | **County:** | YORK AND TORONTO |
| **Elevation (m):** | | **Municipality:** | TORONTO CITY |
| **Elevation Reliability:** | | **Site Info:** | |
| **Depth to Bedrock:** | | **Lot:** | |
| **Well Depth:** | | **Concession:** | |
| **Overburden/Bedrock:** | | **Concession Name:** | |
| **Pump Rate:** | | **Easting NAD83:** | |
| **Static Water Level:** | | **Northing NAD83:** | |
| **Flowing (Y/N):** | | **Zone:** | |

***Flow Rate:***
***Clear/Cloudy:***
***UTM Reliability:***

***PDF URL (Map):***

***Additional Detail(s) (Map)***

***Well Completed Date:*** 2018/06/08
***Year Completed:*** 2018
***Depth (m):*** 7.62
***Latitude:*** 43.6542422382872
***Longitude:*** -79.4451389408808
***Path:***

***Bore Hole Information***

***Bore Hole ID:*** 1007298080
***DP2BR:***
***Spatial Status:***
***Code OB:***
***Code OB Desc:***
***Open Hole:***
***Cluster Kind:***
***Date Completed:*** 08-Jun-2018 00:00:00
***Remarks:***
***Elevrc Desc:***
***Location Source Date:***
***Improvement Location Source:***
***Improvement Location Method:***
***Source Revision Comment:***
***Supplier Comment:***

***Elevation:***
***Elevrc:***
***Zone:*** 17
***East83:*** 625382.00
***North83:*** 4834646.00
***Org CS:*** UTM83
***UTMRC:*** 4
***UTMRC Desc:*** margin of error : 30 m - 100 m
***Location Method:*** wwr

***Overburden and Bedrock Materials Interval***

***Formation ID:*** 1007542684
***Layer:*** 1
***Color:***
***General Color:***
***Mat1:*** 28
***Most Common Material:*** SAND
***Mat2:***
***Mat2 Desc:***
***Mat3:***
***Mat3 Desc:***
***Formation Top Depth:*** 0.0
***Formation End Depth:*** 25.0
***Formation End Depth UOM:*** ft

***Annular Space/Abandonment Sealing Record***

***Plug ID:*** 1007542692
***Layer:*** 1
***Plug From:*** 0.0
***Plug To:*** 1.0
***Plug Depth UOM:*** ft

***Annular Space/Abandonment Sealing Record***

***Plug ID:*** 1007542693

***Layer:*** 2
***Plug From:*** 1.0
***Plug To:*** 4.0
***Plug Depth UOM:*** ft

***Annular Space/Abandonment Sealing Record***

***Plug ID:*** 1007542694
***Layer:*** 3
***Plug From:*** 4.0
***Plug To:*** 15.0
***Plug Depth UOM:*** ft

***Method of Construction & Well Use***

***Method Construction ID:*** 1007542691
***Method Construction Code:*** 6
***Method Construction:*** Boring
***Other Method Construction:***

***Pipe Information***

***Pipe ID:*** 1007542683
***Casing No:*** 0
***Comment:***
***Alt Name:***

***Construction Record - Casing***

***Casing ID:*** 1007542687
***Layer:*** 1
***Material:*** 5
***Open Hole or Material:*** PLASTIC
***Depth From:*** 0.0
***Depth To:*** 5.0
***Casing Diameter:*** 2.0
***Casing Diameter UOM:*** inch
***Casing Depth UOM:*** ft

***Construction Record - Screen***

***Screen ID:*** 1007542688
***Layer:*** 1
***Slot:*** 10
***Screen Top Depth:*** 5.0
***Screen End Depth:*** 15.0
***Screen Material:*** 5
***Screen Depth UOM:*** ft
***Screen Diameter UOM:*** inch
***Screen Diameter:*** 2.375

***Water Details***

***Water ID:*** 1007542686
***Layer:*** 1
***Kind Code:***
***Kind:***
***Water Found Depth:*** 8.0
***Water Found Depth UOM:*** ft

***Hole Diameter***

| | |
|---|---|
| ***Hole ID:*** | 1007542685 |
| ***Diameter:*** | 6.0 |
| ***Depth From:*** | 0.0 |
| ***Depth To:*** | 25.0 |
| ***Hole Depth UOM:*** | ft |
| ***Hole Diameter UOM:*** | inch |

| 400 | 1 of 1 | SSE/242.7 | 109.8 / 0.00 | 2 Howard Park Ave Toronto ON | WWIS |
|---|---|---|---|---|---|

| | | | |
|---|---|---|---|
| ***Well ID:*** | 7330033 | ***Data Entry Status:*** | |
| ***Construction Date:*** | | ***Data Src:*** | |
| ***Primary Water Use:*** | Monitoring and Test Hole | ***Date Received:*** | 3/15/2019 |
| ***Sec. Water Use:*** | | ***Selected Flag:*** | TRUE |
| ***Final Well Status:*** | Monitoring and Test Hole | ***Abandonment Rec:*** | |
| ***Water Type:*** | | ***Contractor:*** | 7241 |
| ***Casing Material:*** | | ***Form Version:*** | 7 |
| ***Audit No:*** | Z305093 | ***Owner:*** | |
| ***Tag:*** | A263274 | ***Street Name:*** | 2 Howard Park Ave |
| ***Construction Method:*** | | ***County:*** | YORK AND TORONTO |
| ***Elevation (m):*** | | ***Municipality:*** | TORONTO CITY |
| ***Elevation Reliability:*** | | ***Site Info:*** | |
| ***Depth to Bedrock:*** | | ***Lot:*** | |
| ***Well Depth:*** | | ***Concession:*** | |
| ***Overburden/Bedrock:*** | | ***Concession Name:*** | |
| ***Pump Rate:*** | | ***Easting NAD83:*** | |
| ***Static Water Level:*** | | ***Northing NAD83:*** | |
| ***Flowing (Y/N):*** | | ***Zone:*** | |
| ***Flow Rate:*** | | ***UTM Reliability:*** | |
| ***Clear/Cloudy:*** | | | |

***PDF URL (Map):***

***Additional Detail(s) (Map)***

| | |
|---|---|
| ***Well Completed Date:*** | 2019/02/10 |
| ***Year Completed:*** | 2019 |
| ***Depth (m):*** | 4.572 |
| ***Latitude:*** | 43.6521300694177 |
| ***Longitude:*** | -79.4487275631712 |
| ***Path:*** | |

***Bore Hole Information***

| | | | |
|---|---|---|---|
| ***Bore Hole ID:*** | 1007432923 | ***Elevation:*** | |
| ***DP2BR:*** | | ***Elevrc:*** | |
| ***Spatial Status:*** | | ***Zone:*** | 17 |
| ***Code OB:*** | | ***East83:*** | 625097.00 |
| ***Code OB Desc:*** | | ***North83:*** | 4834406.00 |
| ***Open Hole:*** | | ***Org CS:*** | UTM83 |
| ***Cluster Kind:*** | | ***UTMRC:*** | 4 |
| ***Date Completed:*** | 10-Feb-2019 00:00:00 | ***UTMRC Desc:*** | margin of error : 30 m - 100 m |
| ***Remarks:*** | | ***Location Method:*** | wwr |
| ***Elevrc Desc:*** | | | |
| ***Location Source Date:*** | | | |
| ***Improvement Location Source:*** | | | |
| ***Improvement Location Method:*** | | | |
| ***Source Revision Comment:*** | | | |
| ***Supplier Comment:*** | | | |

***Overburden and Bedrock Materials Interval***

| | |
|---|---|
| ***Formation ID:*** | 1007806749 |
| ***Layer:*** | 3 |
| ***Color:*** | 6 |
| ***General Color:*** | BROWN |
| ***Mat1:*** | 28 |
| ***Most Common Material:*** | SAND |
| ***Mat2:*** | |
| ***Mat2 Desc:*** | |
| ***Mat3:*** | |
| ***Mat3 Desc:*** | |
| ***Formation Top Depth:*** | 2.0 |
| ***Formation End Depth:*** | 13.0 |
| ***Formation End Depth UOM:*** | ft |

***Overburden and Bedrock Materials Interval***

| | |
|---|---|
| ***Formation ID:*** | 1007806750 |
| ***Layer:*** | 4 |
| ***Color:*** | 2 |
| ***General Color:*** | GREY |
| ***Mat1:*** | 06 |
| ***Most Common Material:*** | SILT |
| ***Mat2:*** | |
| ***Mat2 Desc:*** | |
| ***Mat3:*** | |
| ***Mat3 Desc:*** | |
| ***Formation Top Depth:*** | 13.0 |
| ***Formation End Depth:*** | 15.0 |
| ***Formation End Depth UOM:*** | ft |

***Overburden and Bedrock Materials Interval***

| | |
|---|---|
| ***Formation ID:*** | 1007806748 |
| ***Layer:*** | 2 |
| ***Color:*** | 6 |
| ***General Color:*** | BROWN |
| ***Mat1:*** | 28 |
| ***Most Common Material:*** | SAND |
| ***Mat2:*** | 11 |
| ***Mat2 Desc:*** | GRAVEL |
| ***Mat3:*** | 01 |
| ***Mat3 Desc:*** | FILL |
| ***Formation Top Depth:*** | 0.4169999957084656 |
| ***Formation End Depth:*** | 2.0 |
| ***Formation End Depth UOM:*** | ft |

***Overburden and Bedrock Materials Interval***

| | |
|---|---|
| ***Formation ID:*** | 1007806747 |
| ***Layer:*** | 1 |
| ***Color:*** | 8 |
| ***General Color:*** | BLACK |
| ***Mat1:*** | 27 |
| ***Most Common Material:*** | OTHER |
| ***Mat2:*** | |

***Mat2 Desc:***
***Mat3:***
***Mat3 Desc:***
***Formation Top Depth:*** 0.0
***Formation End Depth:*** 0.4169999957084656
***Formation End Depth UOM:*** ft

***Annular Space/Abandonment Sealing Record***

***Plug ID:*** 1007807419
***Layer:*** 3
***Plug From:*** 4.0
***Plug To:*** 15.0
***Plug Depth UOM:*** ft

***Annular Space/Abandonment Sealing Record***

***Plug ID:*** 1007807418
***Layer:*** 2
***Plug From:*** 0.4169999957084656
***Plug To:*** 4.0
***Plug Depth UOM:*** ft

***Annular Space/Abandonment Sealing Record***

***Plug ID:*** 1007807417
***Layer:*** 1
***Plug From:*** 0.0
***Plug To:*** 0.4169999957084656
***Plug Depth UOM:*** ft

***Method of Construction & Well Use***

***Method Construction ID:*** 1007808184
***Method Construction Code:*** B
***Method Construction:*** Other Method
***Other Method Construction:***

***Method of Construction & Well Use***

***Method Construction ID:*** 1007808183
***Method Construction Code:*** 2
***Method Construction:*** Rotary (Convent.)
***Other Method Construction:*** Direct Push

***Pipe Information***

***Pipe ID:*** 1007805862
***Casing No:*** 0
***Comment:***
***Alt Name:***

***Construction Record - Casing***

***Casing ID:*** 1007808416

| | |
|---|---|
| **Layer:** | 1 |
| **Material:** | 5 |
| **Open Hole or Material:** | PLASTIC |
| **Depth From:** | 0.0 |
| **Depth To:** | 5.0 |
| **Casing Diameter:** | 2.0 |
| **Casing Diameter UOM:** | Inch |
| **Casing Depth UOM:** | ft |

***Construction Record - Screen***

| | |
|---|---|
| **Screen ID:** | 1007808700 |
| **Layer:** | 1 |
| **Slot:** | 10 |
| **Screen Top Depth:** | 5.0 |
| **Screen End Depth:** | 15.0 |
| **Screen Material:** | 5 |
| **Screen Depth UOM:** | ft |
| **Screen Diameter UOM:** | inch |
| **Screen Diameter:** | 2.25 |

***Results of Well Yield Testing***

| | |
|---|---|
| **Pump Test ID:** | 1007809087 |
| **Pump Set At:** | |
| **Static Level:** | |
| **Final Level After Pumping:** | |
| **Recommended Pump Depth:** | |
| **Pumping Rate:** | |
| **Flowing Rate:** | |
| **Recommended Pump Rate:** | |
| **Levels UOM:** | ft |
| **Rate UOM:** | GPM |
| **Water State After Test Code:** | |
| **Water State After Test:** | |
| **Pumping Test Method:** | 0 |
| **Pumping Duration HR:** | |
| **Pumping Duration MIN:** | |
| **Flowing:** | |

***Hole Diameter***

| | |
|---|---|
| **Hole ID:** | 1007807889 |
| **Diameter:** | 6.0 |
| **Depth From:** | 0.0 |
| **Depth To:** | 15.0 |
| **Hole Depth UOM:** | ft |
| **Hole Diameter UOM:** | Inch |

| 401 | 1 of 1 | SSW/243.2 | 109.8 / 0.00 | 424 Roncesvalees Ave<br>Toronto ON | WWIS |
|---|---|---|---|---|---|

| | | | |
|---|---|---|---|
| **Well ID:** | 7356051 | **Data Entry Status:** | |
| **Construction Date:** | | **Data Src:** | |
| **Primary Water Use:** | Monitoring | **Date Received:** | 3/25/2020 |
| **Sec. Water Use:** | | **Selected Flag:** | TRUE |
| **Final Well Status:** | Observation Wells | **Abandonment Rec:** | |
| **Water Type:** | | **Contractor:** | 6032 |
| **Casing Material:** | | **Form Version:** | 7 |
| **Audit No:** | Z281525 | **Owner:** | |
| **Tag:** | A244509 | **Street Name:** | 424 Roncesvalees Ave |
| **Construction Method:** | | **County:** | YORK AND TORONTO |

| | | | |
|---|---|---|---|
| ***Elevation (m):*** | | ***Municipality:*** | TORONTO CITY |
| ***Elevation Reliability:*** | | ***Site Info:*** | |
| ***Depth to Bedrock:*** | | ***Lot:*** | |
| ***Well Depth:*** | | ***Concession:*** | |
| ***Overburden/Bedrock:*** | | ***Concession Name:*** | |
| ***Pump Rate:*** | | ***Easting NAD83:*** | |
| ***Static Water Level:*** | | ***Northing NAD83:*** | |
| ***Flowing (Y/N):*** | | ***Zone:*** | |
| ***Flow Rate:*** | | ***UTM Reliability:*** | |
| ***Clear/Cloudy:*** | | | |

***PDF URL (Map):***

***Additional Detail(s) (Map)***

| | |
|---|---|
| ***Well Completed Date:*** | 2018/04/26 |
| ***Year Completed:*** | 2018 |
| ***Depth (m):*** | 12.4968 |
| ***Latitude:*** | 43.6519411946506 |
| ***Longitude:*** | -79.4513985055272 |
| ***Path:*** | |

***Bore Hole Information***

| | | | |
|---|---|---|---|
| ***Bore Hole ID:*** | 1008225864 | ***Elevation:*** | |
| ***DP2BR:*** | | ***Elevrc:*** | |
| ***Spatial Status:*** | | ***Zone:*** | 17 |
| ***Code OB:*** | | ***East83:*** | 624882.00 |
| ***Code OB Desc:*** | | ***North83:*** | 4834381.00 |
| ***Open Hole:*** | | ***Org CS:*** | UTM83 |
| ***Cluster Kind:*** | | ***UTMRC:*** | 4 |
| ***Date Completed:*** | 26-Apr-2018 00:00:00 | ***UTMRC Desc:*** | margin of error : 30 m - 100 m |
| ***Remarks:*** | | ***Location Method:*** | wwr |
| ***Elevrc Desc:*** | | | |
| ***Location Source Date:*** | | | |
| ***Improvement Location Source:*** | | | |
| ***Improvement Location Method:*** | | | |
| ***Source Revision Comment:*** | | | |
| ***Supplier Comment:*** | | | |

***Overburden and Bedrock Materials Interval***

| | |
|---|---|
| ***Formation ID:*** | 1008333604 |
| ***Layer:*** | 4 |
| ***Color:*** | 2 |
| ***General Color:*** | GREY |
| ***Mat1:*** | 28 |
| ***Most Common Material:*** | SAND |
| ***Mat2:*** | 06 |
| ***Mat2 Desc:*** | SILT |
| ***Mat3:*** | 66 |
| ***Mat3 Desc:*** | DENSE |
| ***Formation Top Depth:*** | 17.0 |
| ***Formation End Depth:*** | 25.0 |
| ***Formation End Depth UOM:*** | ft |

***Overburden and Bedrock Materials Interval***

| | |
|---|---|
| ***Formation ID:*** | 1008333606 |
| ***Layer:*** | 6 |

***Color:*** 2
***General Color:*** GREY
***Mat1:*** 06
***Most Common Material:*** SILT
***Mat2:*** 05
***Mat2 Desc:*** CLAY
***Mat3:*** 66
***Mat3 Desc:*** DENSE
***Formation Top Depth:*** 35.0
***Formation End Depth:*** 41.0
***Formation End Depth UOM:*** ft

***Overburden and Bedrock Materials Interval***

***Formation ID:*** 1008333605
***Layer:*** 5
***Color:*** 2
***General Color:*** GREY
***Mat1:*** 05
***Most Common Material:*** CLAY
***Mat2:*** 06
***Mat2 Desc:*** SILT
***Mat3:*** 85
***Mat3 Desc:*** SOFT
***Formation Top Depth:*** 25.0
***Formation End Depth:*** 35.0
***Formation End Depth UOM:*** ft

***Overburden and Bedrock Materials Interval***

***Formation ID:*** 1008333602
***Layer:*** 2
***Color:*** 6
***General Color:*** BROWN
***Mat1:*** 01
***Most Common Material:*** FILL
***Mat2:*** 12
***Mat2 Desc:*** STONES
***Mat3:*** 77
***Mat3 Desc:*** LOOSE
***Formation Top Depth:*** 0.4000000059604645
***Formation End Depth:*** 10.0
***Formation End Depth UOM:*** ft

***Overburden and Bedrock Materials Interval***

***Formation ID:*** 1008333603
***Layer:*** 3
***Color:*** 6
***General Color:*** BROWN
***Mat1:*** 06
***Most Common Material:*** SILT
***Mat2:*** 05
***Mat2 Desc:*** CLAY
***Mat3:*** 66
***Mat3 Desc:*** DENSE
***Formation Top Depth:*** 10.0
***Formation End Depth:*** 17.0
***Formation End Depth UOM:*** ft

***Overburden and Bedrock Materials Interval***

| | |
|---|---|
| ***Formation ID:*** | 1008333601 |
| ***Layer:*** | 1 |
| ***Color:*** | 8 |
| ***General Color:*** | BLACK |
| ***Mat1:*** | 12 |
| ***Most Common Material:*** | STONES |
| ***Mat2:*** | 73 |
| ***Mat2 Desc:*** | HARD |
| ***Mat3:*** | |
| ***Mat3 Desc:*** | |
| ***Formation Top Depth:*** | 0.0 |
| ***Formation End Depth:*** | 0.4000000059604645 |
| ***Formation End Depth UOM:*** | ft |

***Annular Space/Abandonment Sealing Record***

| | |
|---|---|
| ***Plug ID:*** | 1008333992 |
| ***Layer:*** | 3 |
| ***Plug From:*** | 2.0 |
| ***Plug To:*** | 1.0 |
| ***Plug Depth UOM:*** | ft |

***Annular Space/Abandonment Sealing Record***

| | |
|---|---|
| ***Plug ID:*** | 1008333991 |
| ***Layer:*** | 2 |
| ***Plug From:*** | 35.0 |
| ***Plug To:*** | 2.0 |
| ***Plug Depth UOM:*** | ft |

***Annular Space/Abandonment Sealing Record***

| | |
|---|---|
| ***Plug ID:*** | 1008333990 |
| ***Layer:*** | 1 |
| ***Plug From:*** | 0.0 |
| ***Plug To:*** | 35.0 |
| ***Plug Depth UOM:*** | ft |

***Annular Space/Abandonment Sealing Record***

| | |
|---|---|
| ***Plug ID:*** | 1008333993 |
| ***Layer:*** | 4 |
| ***Plug From:*** | 1.0 |
| ***Plug To:*** | 0.0 |
| ***Plug Depth UOM:*** | ft |

***Method of Construction & Well Use***

| | |
|---|---|
| ***Method Construction ID:*** | 1008334432 |
| ***Method Construction Code:*** | 6 |
| ***Method Construction:*** | Boring |
| ***Other Method Construction:*** | |

***Pipe Information***

| | |
|---|---|
| ***Pipe ID:*** | 1008333098 |
| ***Casing No:*** | 0 |
| ***Comment:*** | |
| ***Alt Name:*** | |

***Construction Record - Casing***

| | |
|---|---|
| ***Casing ID:*** | 1008334598 |
| ***Layer:*** | 2 |
| ***Material:*** | 5 |
| ***Open Hole or Material:*** | PLASTIC |
| ***Depth From:*** | 0.0 |
| ***Depth To:*** | 35.0 |
| ***Casing Diameter:*** | 2.0 |
| ***Casing Diameter UOM:*** | Inch |
| ***Casing Depth UOM:*** | ft |

***Construction Record - Casing***

| | |
|---|---|
| ***Casing ID:*** | 1008334597 |
| ***Layer:*** | 1 |
| ***Material:*** | 1 |
| ***Open Hole or Material:*** | STEEL |
| ***Depth From:*** | 0.0 |
| ***Depth To:*** | 35.0 |
| ***Casing Diameter:*** | 4.0 |
| ***Casing Diameter UOM:*** | Inch |
| ***Casing Depth UOM:*** | ft |

***Construction Record - Screen***

| | |
|---|---|
| ***Screen ID:*** | 1008334744 |
| ***Layer:*** | 1 |
| ***Slot:*** | 10 |
| ***Screen Top Depth:*** | 35.0 |
| ***Screen End Depth:*** | 41.0 |
| ***Screen Material:*** | 5 |
| ***Screen Depth UOM:*** | ft |
| ***Screen Diameter UOM:*** | inch |
| ***Screen Diameter:*** | 2.0 |

***Results of Well Yield Testing***

| | |
|---|---|
| ***Pump Test ID:*** | 1008334997 |
| ***Pump Set At:*** | |
| ***Static Level:*** | |
| ***Final Level After Pumping:*** | |
| ***Recommended Pump Depth:*** | |
| ***Pumping Rate:*** | |
| ***Flowing Rate:*** | |
| ***Recommended Pump Rate:*** | |
| ***Levels UOM:*** | ft |
| ***Rate UOM:*** | GPM |
| ***Water State After Test Code:*** | |
| ***Water State After Test:*** | |
| ***Pumping Test Method:*** | 0 |
| ***Pumping Duration HR:*** | |
| ***Pumping Duration MIN:*** | |
| ***Flowing:*** | |

***Hole Diameter***

| | |
|---|---|
| ***Hole ID:*** | 1008334253 |
| ***Diameter:*** | 8.0 |
| ***Depth From:*** | 0.0 |
| ***Depth To:*** | 35.0 |
| ***Hole Depth UOM:*** | ft |
| ***Hole Diameter UOM:*** | Inch |

***Hole Diameter***

| | |
|---|---|
| ***Hole ID:*** | 1008334254 |
| ***Diameter:*** | 4.0 |
| ***Depth From:*** | 35.0 |
| ***Depth To:*** | 41.0 |
| ***Hole Depth UOM:*** | ft |
| ***Hole Diameter UOM:*** | Inch |

---

**402** | ***1 of 1*** | ***SSW/243.4*** | ***109.8 / 0.00*** | ***436 Roncesvalles Avenue Toronto ON*** | ***WWIS***

| | | | |
|---|---|---|---|
| ***Well ID:*** | 7352041 | ***Data Entry Status:*** | |
| ***Construction Date:*** | | ***Data Src:*** | |
| ***Primary Water Use:*** | Monitoring | ***Date Received:*** | 1/15/2020 |
| ***Sec. Water Use:*** | | ***Selected Flag:*** | TRUE |
| ***Final Well Status:*** | Observation Wells | ***Abandonment Rec:*** | |
| ***Water Type:*** | | ***Contractor:*** | 7147 |
| ***Casing Material:*** | | ***Form Version:*** | 9 |
| ***Audit No:*** | AHZ4JNMV | ***Owner:*** | |
| ***Tag:*** | A277855 | ***Street Name:*** | 436 Roncesvalles Avenue |
| ***Construction Method:*** | | ***County:*** | YORK AND TORONTO |
| ***Elevation (m):*** | | ***Municipality:*** | TORONTO CITY |
| ***Elevation Reliability:*** | | ***Site Info:*** | P3 parking excavation level |
| ***Depth to Bedrock:*** | | ***Lot:*** | |
| ***Well Depth:*** | | ***Concession:*** | |
| ***Overburden/Bedrock:*** | | ***Concession Name:*** | |
| ***Pump Rate:*** | | ***Easting NAD83:*** | |
| ***Static Water Level:*** | | ***Northing NAD83:*** | |
| ***Flowing (Y/N):*** | | ***Zone:*** | |
| ***Flow Rate:*** | | ***UTM Reliability:*** | |
| ***Clear/Cloudy:*** | | | |

***PDF URL (Map):*** https://d2khazk8e83rdv.cloudfront.net/moe_mapping/downloads/2Water/Wells_pdfs/735\7352041.pdf

***Additional Detail(s) (Map)***

| | |
|---|---|
| ***Well Completed Date:*** | 2020/01/08 |
| ***Year Completed:*** | 2020 |
| ***Depth (m):*** | 5.2 |
| ***Latitude:*** | 43.6519333696248 |
| ***Longitude:*** | -79.4514855092245 |
| ***Path:*** | 735\7352041.pdf |

***Bore Hole Information***

| | | | |
|---|---|---|---|
| ***Bore Hole ID:*** | 1007987899 | ***Elevation:*** | |
| ***DP2BR:*** | | ***Elevrc:*** | |
| ***Spatial Status:*** | | ***Zone:*** | 17 |
| ***Code OB:*** | | ***East83:*** | 624875.00 |
| ***Code OB Desc:*** | | ***North83:*** | 4834380.00 |
| ***Open Hole:*** | | ***Org CS:*** | UTM83 |
| ***Cluster Kind:*** | | ***UTMRC:*** | 4 |

| | | | |
|---|---|---|---|
| ***Date Completed:*** | 08-Jan-2020 00:00:00 | ***UTMRC Desc:*** | margin of error : 30 m - 100 m |
| ***Remarks:*** | | ***Location Method:*** | wwr |
| ***Elevrc Desc:*** | | | |
| ***Location Source Date:*** | | | |
| ***Improvement Location Source:*** | | | |
| ***Improvement Location Method:*** | | | |
| ***Source Revision Comment:*** | | | |
| ***Supplier Comment:*** | | | |

***Overburden and Bedrock Materials Interval***

| | |
|---|---|
| ***Formation ID:*** | 1007988803 |
| ***Layer:*** | 1 |
| ***Color:*** | 6 |
| ***General Color:*** | BROWN |
| ***Mat1:*** | 06 |
| ***Most Common Material:*** | SILT |
| ***Mat2:*** | 05 |
| ***Mat2 Desc:*** | CLAY |
| ***Mat3:*** | |
| ***Mat3 Desc:*** | |
| ***Formation Top Depth:*** | 0.0 |
| ***Formation End Depth:*** | 5.199999809265137 |
| ***Formation End Depth UOM:*** | m |

***Annular Space/Abandonment Sealing Record***

| | |
|---|---|
| ***Plug ID:*** | 1007989692 |
| ***Layer:*** | 1 |
| ***Plug From:*** | 0.0 |
| ***Plug To:*** | 0.30000001192092896 |
| ***Plug Depth UOM:*** | m |

***Annular Space/Abandonment Sealing Record***

| | |
|---|---|
| ***Plug ID:*** | 1007989693 |
| ***Layer:*** | 2 |
| ***Plug From:*** | 0.30000001192092896 |
| ***Plug To:*** | 2.799999952316284 |
| ***Plug Depth UOM:*** | m |

***Annular Space/Abandonment Sealing Record***

| | |
|---|---|
| ***Plug ID:*** | 1007989457 |
| ***Layer:*** | 1 |
| ***Plug From:*** | |
| ***Plug To:*** | |
| ***Plug Depth UOM:*** | m |

***Annular Space/Abandonment Sealing Record***

| | |
|---|---|
| ***Plug ID:*** | 1007989694 |
| ***Layer:*** | 3 |
| ***Plug From:*** | 2.799999952316284 |
| ***Plug To:*** | 5.199999809265137 |
| ***Plug Depth UOM:*** | m |

***Method of Construction & Well Use***

| | |
|---|---|
| ***Method Construction ID:*** | 1007988438 |
| ***Method Construction Code:*** | E |
| ***Method Construction:*** | Auger |
| ***Other Method Construction:*** | |

***Pipe Information***

| | |
|---|---|
| ***Pipe ID:*** | 1007988256 |
| ***Casing No:*** | 0 |
| ***Comment:*** | |
| ***Alt Name:*** | |

***Construction Record - Casing***

| | |
|---|---|
| ***Casing ID:*** | 1007989061 |
| ***Layer:*** | 1 |
| ***Material:*** | 5 |
| ***Open Hole or Material:*** | PLASTIC |
| ***Depth From:*** | 0.0 |
| ***Depth To:*** | 2.0999999046325684 |
| ***Casing Diameter:*** | 3.200000047683716 |
| ***Casing Diameter UOM:*** | cm |
| ***Casing Depth UOM:*** | m |

***Construction Record - Screen***

| | |
|---|---|
| ***Screen ID:*** | 1007989198 |
| ***Layer:*** | 1 |
| ***Slot:*** | 10 |
| ***Screen Top Depth:*** | 2.0999999046325684 |
| ***Screen End Depth:*** | 5.199999809265137 |
| ***Screen Material:*** | 5 |
| ***Screen Depth UOM:*** | m |
| ***Screen Diameter UOM:*** | cm |
| ***Screen Diameter:*** | 4.300000190734863 |

***Results of Well Yield Testing***

| | |
|---|---|
| ***Pump Test ID:*** | 1007988257 |
| ***Pump Set At:*** | |
| ***Static Level:*** | |
| ***Final Level After Pumping:*** | |
| ***Recommended Pump Depth:*** | |
| ***Pumping Rate:*** | |
| ***Flowing Rate:*** | |
| ***Recommended Pump Rate:*** | |
| ***Levels UOM:*** | m |
| ***Rate UOM:*** | LPM |
| ***Water State After Test Code:*** | |
| ***Water State After Test:*** | |
| ***Pumping Test Method:*** | |
| ***Pumping Duration HR:*** | |
| ***Pumping Duration MIN:*** | |
| ***Flowing:*** | |

***Water Details***

| | |
|---|---|
| ***Water ID:*** | 1007988653 |

| | |
|---|---|
| **Layer:** | 1 |
| **Kind Code:** | 8 |
| **Kind:** | Untested |
| **Water Found Depth:** | 2.0999999046325684 |
| **Water Found Depth UOM:** | m |

***Hole Diameter***

| | |
|---|---|
| **Hole ID:** | 1007989310 |
| **Diameter:** | 11.399999618530273 |
| **Depth From:** | 0.0 |
| **Depth To:** | 5.199999809265137 |
| **Hole Depth UOM:** | m |
| **Hole Diameter UOM:** | cm |

**403** | **1 of 1** | **E/243.6** | **109.8 / 0.00** | **158 STERLING RD TORONTO ON** | **WWIS**

| | | | |
|---|---|---|---|
| **Well ID:** | 6929491 | **Data Entry Status:** | |
| **Construction Date:** | | **Data Src:** | |
| **Primary Water Use:** | | **Date Received:** | 10/21/2005 |
| **Sec. Water Use:** | | **Selected Flag:** | TRUE |
| **Final Well Status:** | Observation Wells | **Abandonment Rec:** | |
| **Water Type:** | | **Contractor:** | 6607 |
| **Casing Material:** | | **Form Version:** | 3 |
| **Audit No:** | Z38171 | **Owner:** | |
| **Tag:** | A034525 | **Street Name:** | 158 STERLING RD |
| **Construction Method:** | | **County:** | YORK AND TORONTO |
| **Elevation (m):** | | **Municipality:** | TORONTO CITY |
| **Elevation Reliability:** | | **Site Info:** | |
| **Depth to Bedrock:** | | **Lot:** | |
| **Well Depth:** | | **Concession:** | |
| **Overburden/Bedrock:** | | **Concession Name:** | |
| **Pump Rate:** | | **Easting NAD83:** | |
| **Static Water Level:** | | **Northing NAD83:** | |
| **Flowing (Y/N):** | | **Zone:** | |
| **Flow Rate:** | | **UTM Reliability:** | |
| **Clear/Cloudy:** | | | |

**PDF URL (Map):** https://d2khazk8e83rdv.cloudfront.net/moe_mapping/downloads/2Water/Wells_pdfs/692\6929491.pdf

***Additional Detail(s) (Map)***

| | |
|---|---|
| **Well Completed Date:** | 2005/09/21 |
| **Year Completed:** | 2005 |
| **Depth (m):** | 8.8 |
| **Latitude:** | 43.6541343981145 |
| **Longitude:** | -79.4451541247274 |
| **Path:** | 692\6929491.pdf |

***Bore Hole Information***

| | | | |
|---|---|---|---|
| **Bore Hole ID:** | 11328460 | **Elevation:** | |
| **DP2BR:** | | **Elevrc:** | |
| **Spatial Status:** | | **Zone:** | 17 |
| **Code OB:** | | **East83:** | 625381.00 |
| **Code OB Desc:** | | **North83:** | 4834634.00 |
| **Open Hole:** | | **Org CS:** | UTM83 |
| **Cluster Kind:** | | **UTMRC:** | 4 |
| **Date Completed:** | 21-Sep-2005 00:00:00 | **UTMRC Desc:** | margin of error : 30 m - 100 m |
| **Remarks:** | | **Location Method:** | wwr |
| **Elevrc Desc:** | | | |

***Location Source Date:***
***Improvement Location Source:***
***Improvement Location Method:***
***Source Revision Comment:***
***Supplier Comment:***

***Overburden and Bedrock Materials Interval***

| | |
|---|---|
| ***Formation ID:*** | 933039329 |
| ***Layer:*** | 2 |
| ***Color:*** | 2 |
| ***General Color:*** | GREY |
| ***Mat1:*** | 28 |
| ***Most Common Material:*** | SAND |
| ***Mat2:*** | 06 |
| ***Mat2 Desc:*** | SILT |
| ***Mat3:*** | |
| ***Mat3 Desc:*** | |
| ***Formation Top Depth:*** | 4.0 |
| ***Formation End Depth:*** | 7.0 |
| ***Formation End Depth UOM:*** | m |

***Overburden and Bedrock Materials Interval***

| | |
|---|---|
| ***Formation ID:*** | 933039328 |
| ***Layer:*** | 1 |
| ***Color:*** | 6 |
| ***General Color:*** | BROWN |
| ***Mat1:*** | 28 |
| ***Most Common Material:*** | SAND |
| ***Mat2:*** | |
| ***Mat2 Desc:*** | |
| ***Mat3:*** | |
| ***Mat3 Desc:*** | |
| ***Formation Top Depth:*** | 0.0 |
| ***Formation End Depth:*** | 4.0 |
| ***Formation End Depth UOM:*** | m |

***Overburden and Bedrock Materials Interval***

| | |
|---|---|
| ***Formation ID:*** | 933039330 |
| ***Layer:*** | 3 |
| ***Color:*** | 2 |
| ***General Color:*** | GREY |
| ***Mat1:*** | 06 |
| ***Most Common Material:*** | SILT |
| ***Mat2:*** | 05 |
| ***Mat2 Desc:*** | CLAY |
| ***Mat3:*** | |
| ***Mat3 Desc:*** | |
| ***Formation Top Depth:*** | 7.0 |
| ***Formation End Depth:*** | 8.800000190734863 |
| ***Formation End Depth UOM:*** | m |

***Annular Space/Abandonment Sealing Record***

| | |
|---|---|
| ***Plug ID:*** | 933279506 |
| ***Layer:*** | 1 |

| | |
|---|---|
| ***Plug From:*** | 0.0 |
| ***Plug To:*** | 0.30000001192092896 |
| ***Plug Depth UOM:*** | m |

***Annular Space/Abandonment Sealing Record***

| | |
|---|---|
| ***Plug ID:*** | 933279507 |
| ***Layer:*** | 2 |
| ***Plug From:*** | 0.30000001192092896 |
| ***Plug To:*** | 4.199999809265137 |
| ***Plug Depth UOM:*** | m |

***Annular Space/Abandonment Sealing Record***

| | |
|---|---|
| ***Plug ID:*** | 933279508 |
| ***Layer:*** | 3 |
| ***Plug From:*** | 4.199999809265137 |
| ***Plug To:*** | 4.800000190734863 |
| ***Plug Depth UOM:*** | m |

***Method of Construction & Well Use***

| | |
|---|---|
| ***Method Construction ID:*** | 966929491 |
| ***Method Construction Code:*** | 6 |
| ***Method Construction:*** | Boring |
| ***Other Method Construction:*** | |

***Pipe Information***

| | |
|---|---|
| ***Pipe ID:*** | 11343315 |
| ***Casing No:*** | 1 |
| ***Comment:*** | |
| ***Alt Name:*** | |

***Construction Record - Casing***

| | |
|---|---|
| ***Casing ID:*** | 930873458 |
| ***Layer:*** | 1 |
| ***Material:*** | 1 |
| ***Open Hole or Material:*** | STEEL |
| ***Depth From:*** | 0.0 |
| ***Depth To:*** | 5.0 |
| ***Casing Diameter:*** | 12.5 |
| ***Casing Diameter UOM:*** | cm |
| ***Casing Depth UOM:*** | m |

***Construction Record - Screen***

| | |
|---|---|
| ***Screen ID:*** | 933415212 |
| ***Layer:*** | 1 |
| ***Slot:*** | 10 |
| ***Screen Top Depth:*** | 5.0 |
| ***Screen End Depth:*** | 8.0 |
| ***Screen Material:*** | 1 |
| ***Screen Depth UOM:*** | m |
| ***Screen Diameter UOM:*** | cm |
| ***Screen Diameter:*** | 14.199999809265137 |

***Water Details***

| | |
|---|---|
| ***Water ID:*** | 934066576 |
| ***Layer:*** | 1 |
| ***Kind Code:*** | 1 |
| ***Kind:*** | FRESH |
| ***Water Found Depth:*** | 1.7000000476837158 |
| ***Water Found Depth UOM:*** | m |

***Hole Diameter***

| | |
|---|---|
| ***Hole ID:*** | 11549585 |
| ***Diameter:*** | 36.0 |
| ***Depth From:*** | 0.0 |
| ***Depth To:*** | 8.800000190734863 |
| ***Hole Depth UOM:*** | m |
| ***Hole Diameter UOM:*** | cm |

---

**404** ***1 of 1*** ***SE/243.7*** ***109.8 / 0.00*** ***Dundas and Howard Park Ave Toronto ON*** ***SPL***

| | | | |
|---|---|---|---|
| ***Ref No:*** | 1337-A99NN8 | ***Discharger Report:*** | |
| ***Site No:*** | NA | ***Material Group:*** | |
| ***Incident Dt:*** | 2016/04/22 | ***Health/Env Conseq:*** | |
| ***Year:*** | | ***Client Type:*** | |
| ***Incident Cause:*** | | ***Sector Type:*** | Unknown / N/A |
| ***Incident Event:*** | Unknown / N/A | ***Agency Involved:*** | |
| ***Contaminant Code:*** | 27 | ***Nearest Watercourse:*** | |
| ***Contaminant Name:*** | OIL ADDITIVES | ***Site Address:*** | Dundas and Howard Park Ave |
| ***Contaminant Limit 1:*** | | ***Site District Office:*** | |
| ***Contam Limit Freq 1:*** | | ***Site Postal Code:*** | |
| ***Contaminant UN No 1:*** | | ***Site Region:*** | |
| ***Environment Impact:*** | | ***Site Municipality:*** | Toronto |
| ***Nature of Impact:*** | | ***Site Lot:*** | |
| ***Receiving Medium:*** | | ***Site Conc:*** | |
| ***Receiving Env:*** | Land | ***Northing:*** | 4834408 |
| ***MOE Response:*** | No | ***Easting:*** | 625140 |
| ***Dt MOE Arvl on Scn:*** | | ***Site Geo Ref Accu:*** | |
| ***MOE Reported Dt:*** | 2016/04/22 | ***Site Map Datum:*** | |
| ***Dt Document Closed:*** | | ***SAC Action Class:*** | Land Spills |
| ***Incident Reason:*** | Unknown / N/A | ***Source Type:*** | |
| ***Site Name:*** | Centre of the intersection<UNOFFICIAL> | | |
| ***Site County/District:*** | | | |
| ***Site Geo Ref Meth:*** | | | |
| ***Incident Summary:*** | TO Water: possible oil spill | | |
| ***Contaminant Qty:*** | 10 L | | |

---

**405** ***1 of 1*** ***ESE/244.0*** ***109.8 / 0.00*** ***128 STERLING ROAD Toronto ON*** ***WWIS***

| | | | |
|---|---|---|---|
| ***Well ID:*** | 7217438 | ***Data Entry Status:*** | |
| ***Construction Date:*** | | ***Data Src:*** | |
| ***Primary Water Use:*** | Monitoring and Test Hole | ***Date Received:*** | 3/13/2014 |
| ***Sec. Water Use:*** | 0 | ***Selected Flag:*** | TRUE |
| ***Final Well Status:*** | Test Hole | ***Abandonment Rec:*** | |
| ***Water Type:*** | | ***Contractor:*** | 7241 |
| ***Casing Material:*** | | ***Form Version:*** | 7 |
| ***Audit No:*** | Z165715 | ***Owner:*** | |
| ***Tag:*** | A159232 | ***Street Name:*** | 128 STERLING ROAD |
| ***Construction Method:*** | | ***County:*** | YORK AND TORONTO |
| ***Elevation (m):*** | | ***Municipality:*** | TORONTO CITY |
| ***Elevation Reliability:*** | | ***Site Info:*** | |

| | | | |
|---|---|---|---|
| ***Depth to Bedrock:*** | | ***Lot:*** | |
| ***Well Depth:*** | | ***Concession:*** | |
| ***Overburden/Bedrock:*** | | ***Concession Name:*** | |
| ***Pump Rate:*** | | ***Easting NAD83:*** | |
| ***Static Water Level:*** | | ***Northing NAD83:*** | |
| ***Flowing (Y/N):*** | | ***Zone:*** | |
| ***Flow Rate:*** | | ***UTM Reliability:*** | |
| ***Clear/Cloudy:*** | | | |

***PDF URL (Map):***

***Additional Detail(s) (Map)***

| | |
|---|---|
| ***Well Completed Date:*** | 2014/02/12 |
| ***Year Completed:*** | 2014 |
| ***Depth (m):*** | 4.572 |
| ***Latitude:*** | 43.653704723744 |
| ***Longitude:*** | -79.4453388233234 |
| ***Path:*** | |

***Bore Hole Information***

| | | | |
|---|---|---|---|
| ***Bore Hole ID:*** | 1004719514 | ***Elevation:*** | |
| ***DP2BR:*** | | ***Elevrc:*** | |
| ***Spatial Status:*** | | ***Zone:*** | 17 |
| ***Code OB:*** | | ***East83:*** | 625367.00 |
| ***Code OB Desc:*** | | ***North83:*** | 4834586.00 |
| ***Open Hole:*** | | ***Org CS:*** | UTM83 |
| ***Cluster Kind:*** | | ***UTMRC:*** | 4 |
| ***Date Completed:*** | 12-Feb-2014 00:00:00 | ***UTMRC Desc:*** | margin of error : 30 m - 100 m |
| ***Remarks:*** | | ***Location Method:*** | wwr |
| ***Elevrc Desc:*** | | | |
| ***Location Source Date:*** | | | |
| ***Improvement Location Source:*** | | | |
| ***Improvement Location Method:*** | | | |
| ***Source Revision Comment:*** | | | |
| ***Supplier Comment:*** | | | |

***Overburden and Bedrock Materials Interval***

| | |
|---|---|
| ***Formation ID:*** | 1005092554 |
| ***Layer:*** | 1 |
| ***Color:*** | 6 |
| ***General Color:*** | BROWN |
| ***Mat1:*** | 01 |
| ***Most Common Material:*** | FILL |
| ***Mat2:*** | |
| ***Mat2 Desc:*** | |
| ***Mat3:*** | |
| ***Mat3 Desc:*** | |
| ***Formation Top Depth:*** | 0.0 |
| ***Formation End Depth:*** | 5.0 |
| ***Formation End Depth UOM:*** | ft |

***Overburden and Bedrock Materials Interval***

| | |
|---|---|
| ***Formation ID:*** | 1005092555 |
| ***Layer:*** | 2 |
| ***Color:*** | 6 |
| ***General Color:*** | BROWN |

| | |
|---|---|
| ***Mat1:*** | 28 |
| ***Most Common Material:*** | SAND |
| ***Mat2:*** | 06 |
| ***Mat2 Desc:*** | SILT |
| ***Mat3:*** | |
| ***Mat3 Desc:*** | |
| ***Formation Top Depth:*** | 5.0 |
| ***Formation End Depth:*** | 15.0 |
| ***Formation End Depth UOM:*** | ft |

***Annular Space/Abandonment Sealing Record***

| | |
|---|---|
| ***Plug ID:*** | 1005092563 |
| ***Layer:*** | 1 |
| ***Plug From:*** | 0.0 |
| ***Plug To:*** | 0.5 |
| ***Plug Depth UOM:*** | ft |

***Annular Space/Abandonment Sealing Record***

| | |
|---|---|
| ***Plug ID:*** | 1005092564 |
| ***Layer:*** | 2 |
| ***Plug From:*** | 0.5 |
| ***Plug To:*** | 4.0 |
| ***Plug Depth UOM:*** | ft |

***Annular Space/Abandonment Sealing Record***

| | |
|---|---|
| ***Plug ID:*** | 1005092565 |
| ***Layer:*** | 3 |
| ***Plug From:*** | 4.0 |
| ***Plug To:*** | 15.0 |
| ***Plug Depth UOM:*** | ft |

***Method of Construction & Well Use***

| | |
|---|---|
| ***Method Construction ID:*** | 1005092562 |
| ***Method Construction Code:*** | D |
| ***Method Construction:*** | Direct Push |
| ***Other Method Construction:*** | |

***Pipe Information***

| | |
|---|---|
| ***Pipe ID:*** | 1005092553 |
| ***Casing No:*** | 0 |
| ***Comment:*** | |
| ***Alt Name:*** | |

***Construction Record - Casing***

| | |
|---|---|
| ***Casing ID:*** | 1005092558 |
| ***Layer:*** | 1 |
| ***Material:*** | 5 |
| ***Open Hole or Material:*** | PLASTIC |
| ***Depth From:*** | 0.0 |
| ***Depth To:*** | 5.0 |
| ***Casing Diameter:*** | 2.0 |

| | |
|---|---|
| **Casing Diameter UOM:** | inch |
| **Casing Depth UOM:** | ft |

**Construction Record - Screen**

| | |
|---|---|
| **Screen ID:** | 1005092559 |
| **Layer:** | 1 |
| **Slot:** | 10 |
| **Screen Top Depth:** | 5.0 |
| **Screen End Depth:** | 15.0 |
| **Screen Material:** | 5 |
| **Screen Depth UOM:** | ft |
| **Screen Diameter UOM:** | inch |
| **Screen Diameter:** | 2.25 |

**Water Details**

| | |
|---|---|
| **Water ID:** | 1005092557 |
| **Layer:** | |
| **Kind Code:** | |
| **Kind:** | |
| **Water Found Depth:** | |
| **Water Found Depth UOM:** | ft |

**Hole Diameter**

| | |
|---|---|
| **Hole ID:** | 1005092556 |
| **Diameter:** | 6.0 |
| **Depth From:** | 0.0 |
| **Depth To:** | 15.0 |
| **Hole Depth UOM:** | ft |
| **Hole Diameter UOM:** | inch |

---

**406** | **1 of 1** | **SSW/244.2** | **109.8 / 0.00** | **436 Roncesvalles Avenue Toronto ON** | **WWIS**

| | | | |
|---|---|---|---|
| **Well ID:** | 7352042 | **Data Entry Status:** | |
| **Construction Date:** | | **Data Src:** | |
| **Primary Water Use:** | Monitoring | **Date Received:** | 1/15/2020 |
| **Sec. Water Use:** | | **Selected Flag:** | TRUE |
| **Final Well Status:** | Observation Wells | **Abandonment Rec:** | |
| **Water Type:** | | **Contractor:** | 7147 |
| **Casing Material:** | | **Form Version:** | 9 |
| **Audit No:** | C2J8XDDS | **Owner:** | |
| **Tag:** | A277856 | **Street Name:** | 436 Roncesvalles Avenue |
| **Construction Method:** | | **County:** | YORK AND TORONTO |
| **Elevation (m):** | | **Municipality:** | TORONTO CITY |
| **Elevation Reliability:** | | **Site Info:** | P3 parking excavation level |
| **Depth to Bedrock:** | | **Lot:** | |
| **Well Depth:** | | **Concession:** | |
| **Overburden/Bedrock:** | | **Concession Name:** | |
| **Pump Rate:** | | **Easting NAD83:** | |
| **Static Water Level:** | | **Northing NAD83:** | |
| **Flowing (Y/N):** | | **Zone:** | |
| **Flow Rate:** | | **UTM Reliability:** | |
| **Clear/Cloudy:** | | | |

**PDF URL (Map):** https://d2khazk8e83rdv.cloudfront.net/moe_mapping/downloads/2Water/Wells_pdfs/735\7352042.pdf

**Additional Detail(s) (Map)**

**Well Completed Date:** 2020/01/08

| | |
|---|---|
| ***Year Completed:*** | 2020 |
| ***Depth (m):*** | 4.6 |
| ***Latitude:*** | 43.651932193885 |
| ***Longitude:*** | -79.4513987368559 |
| ***Path:*** | 735\7352042.pdf |

***Bore Hole Information***

| | | | |
|---|---|---|---|
| ***Bore Hole ID:*** | 1007987902 | ***Elevation:*** | |
| ***DP2BR:*** | | ***Elevrc:*** | |
| ***Spatial Status:*** | | ***Zone:*** | 17 |
| ***Code OB:*** | | ***East83:*** | 624882.00 |
| ***Code OB Desc:*** | | ***North83:*** | 4834380.00 |
| ***Open Hole:*** | | ***Org CS:*** | UTM83 |
| ***Cluster Kind:*** | | ***UTMRC:*** | 4 |
| ***Date Completed:*** | 08-Jan-2020 00:00:00 | ***UTMRC Desc:*** | margin of error : 30 m - 100 m |
| ***Remarks:*** | | ***Location Method:*** | wwr |
| ***Elevrc Desc:*** | | | |
| ***Location Source Date:*** | | | |
| ***Improvement Location Source:*** | | | |
| ***Improvement Location Method:*** | | | |
| ***Source Revision Comment:*** | | | |
| ***Supplier Comment:*** | | | |

***Overburden and Bedrock Materials Interval***

| | |
|---|---|
| ***Formation ID:*** | 1007988804 |
| ***Layer:*** | 1 |
| ***Color:*** | 6 |
| ***General Color:*** | BROWN |
| ***Mat1:*** | 06 |
| ***Most Common Material:*** | SILT |
| ***Mat2:*** | 05 |
| ***Mat2 Desc:*** | CLAY |
| ***Mat3:*** | |
| ***Mat3 Desc:*** | |
| ***Formation Top Depth:*** | 0.0 |
| ***Formation End Depth:*** | 4.599999904632568 |
| ***Formation End Depth UOM:*** | m |

***Annular Space/Abandonment Sealing Record***

| | |
|---|---|
| ***Plug ID:*** | 1007989458 |
| ***Layer:*** | 1 |
| ***Plug From:*** | |
| ***Plug To:*** | |
| ***Plug Depth UOM:*** | m |

***Annular Space/Abandonment Sealing Record***

| | |
|---|---|
| ***Plug ID:*** | 1007989696 |
| ***Layer:*** | 2 |
| ***Plug From:*** | 0.30000001192092896 |
| ***Plug To:*** | 1.2000000476837158 |
| ***Plug Depth UOM:*** | m |

***Annular Space/Abandonment Sealing Record***

| | |
|---|---|
| ***Plug ID:*** | 1007989695 |
| ***Layer:*** | 1 |
| ***Plug From:*** | 0.0 |
| ***Plug To:*** | 0.30000001192092896 |
| ***Plug Depth UOM:*** | m |

***Annular Space/Abandonment Sealing Record***

| | |
|---|---|
| ***Plug ID:*** | 1007989754 |
| ***Layer:*** | 3 |
| ***Plug From:*** | 1.2000000476837158 |
| ***Plug To:*** | 4.599999904632568 |
| ***Plug Depth UOM:*** | m |

***Method of Construction & Well Use***

| | |
|---|---|
| ***Method Construction ID:*** | 1007988439 |
| ***Method Construction Code:*** | E |
| ***Method Construction:*** | Auger |
| ***Other Method Construction:*** | |

***Pipe Information***

| | |
|---|---|
| ***Pipe ID:*** | 1007988258 |
| ***Casing No:*** | 0 |
| ***Comment:*** | |
| ***Alt Name:*** | |

***Construction Record - Casing***

| | |
|---|---|
| ***Casing ID:*** | 1007989062 |
| ***Layer:*** | 1 |
| ***Material:*** | 5 |
| ***Open Hole or Material:*** | PLASTIC |
| ***Depth From:*** | 0.0 |
| ***Depth To:*** | 1.5 |
| ***Casing Diameter:*** | 5.0 |
| ***Casing Diameter UOM:*** | cm |
| ***Casing Depth UOM:*** | m |

***Construction Record - Screen***

| | |
|---|---|
| ***Screen ID:*** | 1007989199 |
| ***Layer:*** | 1 |
| ***Slot:*** | 10 |
| ***Screen Top Depth:*** | 1.5 |
| ***Screen End Depth:*** | 4.599999904632568 |
| ***Screen Material:*** | 5 |
| ***Screen Depth UOM:*** | m |
| ***Screen Diameter UOM:*** | cm |
| ***Screen Diameter:*** | 6.300000190734863 |

***Results of Well Yield Testing***

| | |
|---|---|
| ***Pump Test ID:*** | 1007988259 |
| ***Pump Set At:*** | |
| ***Static Level:*** | |
| ***Final Level After Pumping:*** | |
| ***Recommended Pump Depth:*** | |

**Pumping Rate:**
**Flowing Rate:**
**Recommended Pump Rate:**
**Levels UOM:** m
**Rate UOM:** LPM
**Water State After Test Code:**
**Water State After Test:**
**Pumping Test Method:**
**Pumping Duration HR:**
**Pumping Duration MIN:**
**Flowing:**

**Water Details**

**Water ID:** 1007988654
**Layer:** 1
**Kind Code:** 8
**Kind:** Untested
**Water Found Depth:** 2.0999999046325684
**Water Found Depth UOM:** m

**Hole Diameter**

**Hole ID:** 1007989311
**Diameter:** 11.399999618530273
**Depth From:** 0.0
**Depth To:** 4.599999904632568
**Hole Depth UOM:** m
**Hole Diameter UOM:** cm

---

**407** | **1 of 1** | **SSW/244.4** | **109.8 / 0.00** | **424 & 436 Roncesvalles Avenue Toronto ON M6R 2N2** | **EHS**

**Order No:** 20080704029
**Status:** C
**Report Type:** Complete Report
**Report Date:** 7/15/2008
**Date Received:** 7/4/2008
**Previous Site Name:**
**Lot/Building Size:**
**Additional Info Ordered:**

**Nearest Intersection:**
**Municipality:**
**Client Prov/State:** ON
**Search Radius (km):** 0.25
**X:** -79.451567
**Y:** 43.651896

---

**408** | **1 of 1** | **ESE/244.7** | **109.8 / 0.00** | **22 SILVER AVE TORONTO ON** | **WWIS**

**Well ID:** 6929420
**Construction Date:**
**Primary Water Use:**
**Sec. Water Use:**
**Final Well Status:** Observation Wells
**Water Type:**
**Casing Material:**
**Audit No:** Z34964
**Tag:** A031702
**Construction Method:**
**Elevation (m):**
**Elevation Reliability:**
**Depth to Bedrock:**
**Well Depth:**
**Overburden/Bedrock:**
**Pump Rate:**
**Static Water Level:**

**Data Entry Status:**
**Data Src:**
**Date Received:** 10/5/2005
**Selected Flag:** TRUE
**Abandonment Rec:**
**Contractor:** 6607
**Form Version:** 3
**Owner:**
**Street Name:** 22 SILVER AVE
**County:** YORK AND TORONTO
**Municipality:** TORONTO CITY
**Site Info:**
**Lot:**
**Concession:**
**Concession Name:**
**Easting NAD83:**
**Northing NAD83:**

***Flowing (Y/N):***
***Flow Rate:***
***Clear/Cloudy:***
***Zone:***
***UTM Reliability:***

***PDF URL (Map):*** https://d2khazk8e83rdv.cloudfront.net/moe_mapping/downloads/2Water/Wells_pdfs/692\6929420.pdf

***Additional Detail(s) (Map)***

***Well Completed Date:*** 2005/08/20
***Year Completed:*** 2005
***Depth (m):*** 9.1
***Latitude:*** 43.6528325979753
***Longitude:*** -79.4460929590921
***Path:*** 692\6929420.pdf

***Bore Hole Information***

***Bore Hole ID:*** 11328389
***DP2BR:***
***Spatial Status:***
***Code OB:***
***Code OB Desc:***
***Open Hole:***
***Cluster Kind:***
***Date Completed:*** 20-Aug-2005 00:00:00
***Remarks:***
***Elevrc Desc:***
***Location Source Date:***
***Improvement Location Source:***
***Improvement Location Method:***
***Source Revision Comment:***
***Supplier Comment:***
***Elevation:***
***Elevrc:***
***Zone:*** 17
***East83:*** 625308.00
***North83:*** 4834488.00
***Org CS:*** UTM83
***UTMRC:*** 4
***UTMRC Desc:*** margin of error : 30 m - 100 m
***Location Method:*** wwr

***Overburden and Bedrock Materials Interval***

***Formation ID:*** 933039139
***Layer:*** 2
***Color:*** 2
***General Color:*** GREY
***Mat1:*** 28
***Most Common Material:*** SAND
***Mat2:*** 06
***Mat2 Desc:*** SILT
***Mat3:***
***Mat3 Desc:***
***Formation Top Depth:*** 3.5999999046325684
***Formation End Depth:*** 6.5
***Formation End Depth UOM:*** m

***Overburden and Bedrock Materials Interval***

***Formation ID:*** 933039140
***Layer:*** 3
***Color:*** 2
***General Color:*** GREY
***Mat1:*** 06
***Most Common Material:*** SILT
***Mat2:*** 05
***Mat2 Desc:*** CLAY
***Mat3:***

***Mat3 Desc:***
***Formation Top Depth:*** 6.5
***Formation End Depth:*** 9.100000381469727
***Formation End Depth UOM:*** m

***Overburden and Bedrock Materials Interval***

***Formation ID:*** 933039138
***Layer:*** 1
***Color:*** 6
***General Color:*** BROWN
***Mat1:*** 08
***Most Common Material:*** FINE SAND
***Mat2:*** 06
***Mat2 Desc:*** SILT
***Mat3:***
***Mat3 Desc:***
***Formation Top Depth:*** 0.0
***Formation End Depth:*** 3.5999999046325684
***Formation End Depth UOM:*** m

***Annular Space/Abandonment Sealing Record***

***Plug ID:*** 933278147
***Layer:*** 1
***Plug From:*** 0.0
***Plug To:*** 0.4000000059604645
***Plug Depth UOM:*** m

***Annular Space/Abandonment Sealing Record***

***Plug ID:*** 933278145
***Layer:*** 3
***Plug From:*** 7.199999809265137
***Plug To:*** 7.400000095367432
***Plug Depth UOM:*** m

***Annular Space/Abandonment Sealing Record***

***Plug ID:*** 933278146
***Layer:*** 2
***Plug From:*** 0.4000000059604645
***Plug To:*** 7.199999809265137
***Plug Depth UOM:*** m

***Method of Construction & Well Use***

***Method Construction ID:*** 966929420
***Method Construction Code:*** 6
***Method Construction:*** Boring
***Other Method Construction:***

***Pipe Information***

***Pipe ID:*** 11343244
***Casing No:*** 1

**Comment:**
**Alt Name:**

**Construction Record - Casing**

| | |
|---|---|
| **Casing ID:** | 930873376 |
| **Layer:** | 1 |
| **Material:** | 5 |
| **Open Hole or Material:** | PLASTIC |
| **Depth From:** | 0.0 |
| **Depth To:** | 7.599999904632568 |
| **Casing Diameter:** | 5.0 |
| **Casing Diameter UOM:** | cm |
| **Casing Depth UOM:** | m |

**Construction Record - Screen**

| | |
|---|---|
| **Screen ID:** | 933414834 |
| **Layer:** | 1 |
| **Slot:** | 10 |
| **Screen Top Depth:** | 7.599999904632568 |
| **Screen End Depth:** | 9.100000381469727 |
| **Screen Material:** | 5 |
| **Screen Depth UOM:** | m |
| **Screen Diameter UOM:** | cm |
| **Screen Diameter:** | 6.400000095367432 |

**Water Details**

| | |
|---|---|
| **Water ID:** | 934065639 |
| **Layer:** | 1 |
| **Kind Code:** | 1 |
| **Kind:** | FRESH |
| **Water Found Depth:** | 3.0 |
| **Water Found Depth UOM:** | m |

**Hole Diameter**

| | |
|---|---|
| **Hole ID:** | 11549514 |
| **Diameter:** | 15.199999809265137 |
| **Depth From:** | 7.199999809265137 |
| **Depth To:** | 9.100000381469727 |
| **Hole Depth UOM:** | m |
| **Hole Diameter UOM:** | cm |

**Hole Diameter**

| | |
|---|---|
| **Hole ID:** | 11549515 |
| **Diameter:** | 26.0 |
| **Depth From:** | 0.0 |
| **Depth To:** | 7.199999809265137 |
| **Hole Depth UOM:** | m |
| **Hole Diameter UOM:** | cm |

| 409 | 1 of 1 | SSE/244.7 | 109.8 / 0.00 | 2 Howard Park Ave<br>Toronto ON | WWIS |
|---|---|---|---|---|---|

| | | | |
|---|---|---|---|
| **Well ID:** | 7330032 | **Data Entry Status:** | |
| **Construction Date:** | | **Data Src:** | |
| **Primary Water Use:** | Monitoring and Test Hole | **Date Received:** | 3/15/2019 |
| **Sec. Water Use:** | | **Selected Flag:** | TRUE |

| | | | |
|---|---|---|---|
| ***Final Well Status:*** | Monitoring and Test Hole | ***Abandonment Rec:*** | |
| ***Water Type:*** | | ***Contractor:*** | 7241 |
| ***Casing Material:*** | | ***Form Version:*** | 7 |
| ***Audit No:*** | Z305091 | ***Owner:*** | |
| ***Tag:*** | A263275 | ***Street Name:*** | 2 Howard Park Ave |
| ***Construction Method:*** | | ***County:*** | YORK AND TORONTO |
| ***Elevation (m):*** | | ***Municipality:*** | TORONTO CITY |
| ***Elevation Reliability:*** | | ***Site Info:*** | |
| ***Depth to Bedrock:*** | | ***Lot:*** | |
| ***Well Depth:*** | | ***Concession:*** | |
| ***Overburden/Bedrock:*** | | ***Concession Name:*** | |
| ***Pump Rate:*** | | ***Easting NAD83:*** | |
| ***Static Water Level:*** | | ***Northing NAD83:*** | |
| ***Flowing (Y/N):*** | | ***Zone:*** | |
| ***Flow Rate:*** | | ***UTM Reliability:*** | |
| ***Clear/Cloudy:*** | | | |

***PDF URL (Map):***

***Additional Detail(s) (Map)***

| | |
|---|---|
| ***Well Completed Date:*** | 2019/02/10 |
| ***Year Completed:*** | 2019 |
| ***Depth (m):*** | 4.572 |
| ***Latitude:*** | 43.652100879693 |
| ***Longitude:*** | -79.448567109434 |
| ***Path:*** | |

***Bore Hole Information***

| | | | |
|---|---|---|---|
| ***Bore Hole ID:*** | 1007432920 | ***Elevation:*** | |
| ***DP2BR:*** | | ***Elevrc:*** | |
| ***Spatial Status:*** | | ***Zone:*** | 17 |
| ***Code OB:*** | | ***East83:*** | 625110.00 |
| ***Code OB Desc:*** | | ***North83:*** | 4834403.00 |
| ***Open Hole:*** | | ***Org CS:*** | UTM83 |
| ***Cluster Kind:*** | | ***UTMRC:*** | 4 |
| ***Date Completed:*** | 10-Feb-2019 00:00:00 | ***UTMRC Desc:*** | margin of error : 30 m - 100 m |
| ***Remarks:*** | | ***Location Method:*** | wwr |
| ***Elevrc Desc:*** | | | |
| ***Location Source Date:*** | | | |
| ***Improvement Location Source:*** | | | |
| ***Improvement Location Method:*** | | | |
| ***Source Revision Comment:*** | | | |
| ***Supplier Comment:*** | | | |

***Overburden and Bedrock Materials Interval***

| | |
|---|---|
| ***Formation ID:*** | 1007806743 |
| ***Layer:*** | 1 |
| ***Color:*** | 8 |
| ***General Color:*** | BLACK |
| ***Mat1:*** | 27 |
| ***Most Common Material:*** | OTHER |
| ***Mat2:*** | |
| ***Mat2 Desc:*** | |
| ***Mat3:*** | |
| ***Mat3 Desc:*** | |
| ***Formation Top Depth:*** | 0.0 |
| ***Formation End Depth:*** | 0.4169999957084656 |
| ***Formation End Depth UOM:*** | ft |

***Overburden and Bedrock Materials Interval***

| | |
|---|---|
| ***Formation ID:*** | 1007806744 |
| ***Layer:*** | 2 |
| ***Color:*** | 6 |
| ***General Color:*** | BROWN |
| ***Mat1:*** | 28 |
| ***Most Common Material:*** | SAND |
| ***Mat2:*** | 11 |
| ***Mat2 Desc:*** | GRAVEL |
| ***Mat3:*** | 01 |
| ***Mat3 Desc:*** | FILL |
| ***Formation Top Depth:*** | 0.4169999957084656 |
| ***Formation End Depth:*** | 2.0 |
| ***Formation End Depth UOM:*** | ft |

***Overburden and Bedrock Materials Interval***

| | |
|---|---|
| ***Formation ID:*** | 1007806746 |
| ***Layer:*** | 4 |
| ***Color:*** | 2 |
| ***General Color:*** | GREY |
| ***Mat1:*** | 06 |
| ***Most Common Material:*** | SILT |
| ***Mat2:*** | |
| ***Mat2 Desc:*** | |
| ***Mat3:*** | |
| ***Mat3 Desc:*** | |
| ***Formation Top Depth:*** | 13.0 |
| ***Formation End Depth:*** | 15.0 |
| ***Formation End Depth UOM:*** | ft |

***Overburden and Bedrock Materials Interval***

| | |
|---|---|
| ***Formation ID:*** | 1007806745 |
| ***Layer:*** | 3 |
| ***Color:*** | 6 |
| ***General Color:*** | BROWN |
| ***Mat1:*** | 28 |
| ***Most Common Material:*** | SAND |
| ***Mat2:*** | |
| ***Mat2 Desc:*** | |
| ***Mat3:*** | |
| ***Mat3 Desc:*** | |
| ***Formation Top Depth:*** | 2.0 |
| ***Formation End Depth:*** | 13.0 |
| ***Formation End Depth UOM:*** | ft |

***Annular Space/Abandonment Sealing Record***

| | |
|---|---|
| ***Plug ID:*** | 1007807415 |
| ***Layer:*** | 2 |
| ***Plug From:*** | 0.4169999957084656 |
| ***Plug To:*** | 4.0 |
| ***Plug Depth UOM:*** | ft |

***Annular Space/Abandonment Sealing Record***

***Plug ID:*** 1007807414
***Layer:*** 1
***Plug From:*** 0.0
***Plug To:*** 0.4169999957084656
***Plug Depth UOM:*** ft

***Annular Space/Abandonment Sealing Record***

***Plug ID:*** 1007807416
***Layer:*** 3
***Plug From:*** 4.0
***Plug To:*** 15.0
***Plug Depth UOM:*** ft

***Method of Construction & Well Use***

***Method Construction ID:*** 1007808182
***Method Construction Code:*** B
***Method Construction:*** Other Method
***Other Method Construction:***

***Method of Construction & Well Use***

***Method Construction ID:*** 1007808181
***Method Construction Code:*** 2
***Method Construction:*** Rotary (Convent.)
***Other Method Construction:*** Direct Push

***Pipe Information***

***Pipe ID:*** 1007805861
***Casing No:*** 0
***Comment:***
***Alt Name:***

***Construction Record - Casing***

***Casing ID:*** 1007808415
***Layer:*** 1
***Material:*** 5
***Open Hole or Material:*** PLASTIC
***Depth From:*** 0.0
***Depth To:*** 5.0
***Casing Diameter:*** 2.0
***Casing Diameter UOM:*** Inch
***Casing Depth UOM:*** ft

***Construction Record - Screen***

***Screen ID:*** 1007808699
***Layer:*** 1
***Slot:*** 10
***Screen Top Depth:*** 5.0
***Screen End Depth:*** 15.0
***Screen Material:*** 5
***Screen Depth UOM:*** ft
***Screen Diameter UOM:*** inch

| | |
|---|---|
| ***Screen Diameter:*** | 2.25 |

***Results of Well Yield Testing***

| | |
|---|---|
| ***Pump Test ID:*** | 1007809085 |
| ***Pump Set At:*** | |
| ***Static Level:*** | |
| ***Final Level After Pumping:*** | |
| ***Recommended Pump Depth:*** | |
| ***Pumping Rate:*** | |
| ***Flowing Rate:*** | |
| ***Recommended Pump Rate:*** | |
| ***Levels UOM:*** | ft |
| ***Rate UOM:*** | GPM |
| ***Water State After Test Code:*** | |
| ***Water State After Test:*** | |
| ***Pumping Test Method:*** | 0 |
| ***Pumping Duration HR:*** | |
| ***Pumping Duration MIN:*** | |
| ***Flowing:*** | |

***Hole Diameter***

| | |
|---|---|
| ***Hole ID:*** | 1007807888 |
| ***Diameter:*** | 6.0 |
| ***Depth From:*** | 0.0 |
| ***Depth To:*** | 15.0 |
| ***Hole Depth UOM:*** | ft |
| ***Hole Diameter UOM:*** | Inch |

| | | | | | |
|---|---|---|---|---|---|
| 410 | *1 of 3* | *ENE/245.3* | *109.8 / 0.00* | ***Law Construction Co***<br>***221 Sterling Rd***<br>***Toronto ON M6R 2B2*** | ***TANK*** |

| | |
|---|---|
| ***Permit Date:*** | 3/21/1929 |
| ***Permit Type:*** | BP A20507 |
| ***User Type:*** | Construction contractor |
| ***Installation Type:*** | Gasoline tank |
| ***Installation Size:*** | |
| ***Installation Config.:*** | 1 x gasoline tank |
| ***No. Tanks Installed:*** | 1 |
| ***Units of Measure:*** | |
| ***Value/Tank ($):*** | 150 |
| ***Capacity(gal):*** | |
| ***Reference:*** | CTA Building permits |
| ***Location Desc:*** | |

| | | | | | |
|---|---|---|---|---|---|
| 410 | *2 of 3* | *ENE/245.3* | *109.8 / 0.00* | ***Leonard Transport***<br>***221 Sterling Rd***<br>***Toronto ON M6R 2B2*** | ***TANK*** |

| | |
|---|---|
| ***Permit Date:*** | 4/24/1935 |
| ***Permit Type:*** | BP A55145 |
| ***User Type:*** | |
| ***Installation Type:*** | gas tank |
| ***Installation Size:*** | |
| ***Installation Config.:*** | gas tank |
| ***No. Tanks Installed:*** | 1 |
| ***Units of Measure:*** | |
| ***Value/Tank ($):*** | 400 |
| ***Capacity(gal):*** | |
| ***Reference:*** | CTA Building Permits |

**Location Desc:** rear 221-5 Sterling Rd

---

**410** | **3 of 3** | **ENE/245.3** | **109.8 / 0.00** | **221 Sterling Road Toronto ON M6R 2B2** | **EHS**

| | | | |
|---|---|---|---|
| **Order No:** | 20081211018 | **Nearest Intersection:** | |
| **Status:** | C | **Municipality:** | |
| **Report Type:** | Standard Report | **Client Prov/State:** | ON |
| **Report Date:** | 12/19/2008 | **Search Radius (km):** | 0.25 |
| **Date Received:** | 12/11/2008 | **X:** | -79.445835 |
| **Previous Site Name:** | | **Y:** | 43.655741 |
| **Lot/Building Size:** | | | |
| **Additional Info Ordered:** | | | |

---

**411** | **1 of 1** | **ENE/245.4** | **109.8 / 0.00** | **PRISM SPECIALTY DYERS INC 227 STERLING RD TORONTO ON M6R 2B2** | **SCT**

| | |
|---|---|
| **Established:** | 1986 |
| **Plant Size (ft²):** | |
| **Employment:** | 18 |

**--Details--**

| | |
|---|---|
| **Description:** | FINISHERS OF BROADWOVEN FABRICS OF COTTON |
| **SIC/NAICS Code:** | 2261 |

---

**412** | **1 of 1** | **SSE/245.9** | **109.8 / 0.00** | **2 Howard Park Avenue Toronto ON** | **WWIS**

| | | | |
|---|---|---|---|
| **Well ID:** | 7330036 | **Data Entry Status:** | |
| **Construction Date:** | | **Data Src:** | |
| **Primary Water Use:** | Monitoring and Test Hole | **Date Received:** | 3/15/2019 |
| **Sec. Water Use:** | | **Selected Flag:** | TRUE |
| **Final Well Status:** | Monitoring and Test Hole | **Abandonment Rec:** | |
| **Water Type:** | | **Contractor:** | 7241 |
| **Casing Material:** | | **Form Version:** | 7 |
| **Audit No:** | Z305058 | **Owner:** | |
| **Tag:** | A263294 | **Street Name:** | 2 Howard Park Avenue |
| **Construction Method:** | | **County:** | YORK AND TORONTO |
| **Elevation (m):** | | **Municipality:** | TORONTO CITY |
| **Elevation Reliability:** | | **Site Info:** | |
| **Depth to Bedrock:** | | **Lot:** | |
| **Well Depth:** | | **Concession:** | |
| **Overburden/Bedrock:** | | **Concession Name:** | |
| **Pump Rate:** | | **Easting NAD83:** | |
| **Static Water Level:** | | **Northing NAD83:** | |
| **Flowing (Y/N):** | | **Zone:** | |
| **Flow Rate:** | | **UTM Reliability:** | |
| **Clear/Cloudy:** | | | |

**PDF URL (Map):**

**Additional Detail(s) (Map)**

| | |
|---|---|
| **Well Completed Date:** | 2019/02/10 |
| **Year Completed:** | 2019 |
| **Depth (m):** | 4.2672 |
| **Latitude:** | 43.6521237606156 |
| **Longitude:** | -79.4489261321216 |

**Path:**

**Bore Hole Information**

| | | | |
|---|---|---|---|
| **Bore Hole ID:** | 1007432932 | **Elevation:** | |
| **DP2BR:** | | **Elevrc:** | |
| **Spatial Status:** | | **Zone:** | 17 |
| **Code OB:** | | **East83:** | 625081.00 |
| **Code OB Desc:** | | **North83:** | 4834405.00 |
| **Open Hole:** | | **Org CS:** | UTM83 |
| **Cluster Kind:** | | **UTMRC:** | 4 |
| **Date Completed:** | 10-Feb-2019 00:00:00 | **UTMRC Desc:** | margin of error : 30 m - 100 m |
| **Remarks:** | | **Location Method:** | wwr |
| **Elevrc Desc:** | | | |
| **Location Source Date:** | | | |
| **Improvement Location Source:** | | | |
| **Improvement Location Method:** | | | |
| **Source Revision Comment:** | | | |
| **Supplier Comment:** | | | |

**Overburden and Bedrock Materials Interval**

| | |
|---|---|
| **Formation ID:** | 1007806760 |
| **Layer:** | 2 |
| **Color:** | 6 |
| **General Color:** | BROWN |
| **Mat1:** | 28 |
| **Most Common Material:** | SAND |
| **Mat2:** | 06 |
| **Mat2 Desc:** | SILT |
| **Mat3:** | |
| **Mat3 Desc:** | |
| **Formation Top Depth:** | 6.0 |
| **Formation End Depth:** | 12.0 |
| **Formation End Depth UOM:** | ft |

**Overburden and Bedrock Materials Interval**

| | |
|---|---|
| **Formation ID:** | 1007806759 |
| **Layer:** | 1 |
| **Color:** | 2 |
| **General Color:** | GREY |
| **Mat1:** | 27 |
| **Most Common Material:** | OTHER |
| **Mat2:** | |
| **Mat2 Desc:** | |
| **Mat3:** | |
| **Mat3 Desc:** | |
| **Formation Top Depth:** | 0.0 |
| **Formation End Depth:** | 6.0 |
| **Formation End Depth UOM:** | ft |

**Overburden and Bedrock Materials Interval**

| | |
|---|---|
| **Formation ID:** | 1007806761 |
| **Layer:** | 3 |
| **Color:** | 2 |
| **General Color:** | GREY |
| **Mat1:** | 28 |

| | |
|---|---|
| ***Most Common Material:*** | SAND |
| ***Mat2:*** | 06 |
| ***Mat2 Desc:*** | SILT |
| ***Mat3:*** | |
| ***Mat3 Desc:*** | |
| ***Formation Top Depth:*** | 12.0 |
| ***Formation End Depth:*** | 14.0 |
| ***Formation End Depth UOM:*** | ft |

***Annular Space/Abandonment Sealing Record***

| | |
|---|---|
| ***Plug ID:*** | 1007807426 |
| ***Layer:*** | 1 |
| ***Plug From:*** | 0.0 |
| ***Plug To:*** | 1.0 |
| ***Plug Depth UOM:*** | ft |

***Annular Space/Abandonment Sealing Record***

| | |
|---|---|
| ***Plug ID:*** | 1007807427 |
| ***Layer:*** | 2 |
| ***Plug From:*** | 1.0 |
| ***Plug To:*** | 3.0 |
| ***Plug Depth UOM:*** | ft |

***Annular Space/Abandonment Sealing Record***

| | |
|---|---|
| ***Plug ID:*** | 1007807428 |
| ***Layer:*** | 3 |
| ***Plug From:*** | 3.0 |
| ***Plug To:*** | 14.0 |
| ***Plug Depth UOM:*** | ft |

***Method of Construction & Well Use***

| | |
|---|---|
| ***Method Construction ID:*** | 1007808189 |
| ***Method Construction Code:*** | B |
| ***Method Construction:*** | Other Method |
| ***Other Method Construction:*** | Direct Push |

***Pipe Information***

| | |
|---|---|
| ***Pipe ID:*** | 1007805865 |
| ***Casing No:*** | 0 |
| ***Comment:*** | |
| ***Alt Name:*** | |

***Construction Record - Casing***

| | |
|---|---|
| ***Casing ID:*** | 1007808420 |
| ***Layer:*** | 1 |
| ***Material:*** | 5 |
| ***Open Hole or Material:*** | PLASTIC |
| ***Depth From:*** | 0.0 |
| ***Depth To:*** | 4.0 |
| ***Casing Diameter:*** | 1.25 |
| ***Casing Diameter UOM:*** | Inch |

***Casing Depth UOM:*** ft

***Construction Record - Screen***

***Screen ID:*** 1007808703
***Layer:*** 1
***Slot:*** 10
***Screen Top Depth:*** 4.0
***Screen End Depth:*** 14.0
***Screen Material:*** 5
***Screen Depth UOM:*** ft
***Screen Diameter UOM:*** inch
***Screen Diameter:*** 1.5

***Results of Well Yield Testing***

***Pump Test ID:*** 1007809091
***Pump Set At:***
***Static Level:***
***Final Level After Pumping:***
***Recommended Pump Depth:***
***Pumping Rate:***
***Flowing Rate:***
***Recommended Pump Rate:***
***Levels UOM:*** ft
***Rate UOM:*** GPM
***Water State After Test Code:***
***Water State After Test:***
***Pumping Test Method:*** 0
***Pumping Duration HR:***
***Pumping Duration MIN:***
***Flowing:***

***Hole Diameter***

***Hole ID:*** 1007807892
***Diameter:*** 2.5
***Depth From:*** 0.0
***Depth To:*** 14.0
***Hole Depth UOM:*** ft
***Hole Diameter UOM:*** Inch

---

**413** | ***1 of 1*** | ***SSW/246.1*** | ***109.8 / 0.00*** | ***436 RONCESVALLES TORONTO ON*** | ***WWIS***

***Well ID:*** 7211887
***Construction Date:***
***Primary Water Use:*** Monitoring and Test Hole
***Sec. Water Use:***
***Final Well Status:*** Monitoring and Test Hole
***Water Type:***
***Casing Material:***
***Audit No:*** Z181176
***Tag:*** A156152
***Construction Method:***
***Elevation (m):***
***Elevation Reliability:***
***Depth to Bedrock:***
***Well Depth:***
***Overburden/Bedrock:***
***Pump Rate:***
***Static Water Level:***

***Data Entry Status:***
***Data Src:***
***Date Received:*** 11/28/2013
***Selected Flag:*** TRUE
***Abandonment Rec:***
***Contractor:*** 7241
***Form Version:*** 7
***Owner:***
***Street Name:*** 436 RONCESVALLES
***County:*** YORK AND TORONTO
***Municipality:*** TORONTO CITY
***Site Info:***
***Lot:***
***Concession:***
***Concession Name:***
***Easting NAD83:***
***Northing NAD83:***

***Flowing (Y/N):***
***Flow Rate:***
***Clear/Cloudy:***

***Zone:***
***UTM Reliability:***

***PDF URL (Map):***

***Additional Detail(s) (Map)***

***Well Completed Date:*** 2013/11/06
***Year Completed:*** 2013
***Depth (m):*** 6.096
***Latitude:*** 43.6519007254502
***Longitude:*** -79.4517343554205
***Path:***

***Bore Hole Information***

***Bore Hole ID:*** 1004653690
***DP2BR:***
***Spatial Status:***
***Code OB:***
***Code OB Desc:***
***Open Hole:***
***Cluster Kind:***
***Date Completed:*** 06-Nov-2013 00:00:00
***Remarks:***
***Elevrc Desc:***
***Location Source Date:***
***Improvement Location Source:***
***Improvement Location Method:***
***Source Revision Comment:***
***Supplier Comment:***

***Elevation:***
***Elevrc:***
***Zone:*** 17
***East83:*** 624855.00
***North83:*** 4834376.00
***Org CS:*** UTM83
***UTMRC:*** 4
***UTMRC Desc:*** margin of error : 30 m - 100 m
***Location Method:*** wwr

***Overburden and Bedrock Materials Interval***

***Formation ID:*** 1004955509
***Layer:*** 2
***Color:*** 6
***General Color:*** BROWN
***Mat1:*** 28
***Most Common Material:*** SAND
***Mat2:***
***Mat2 Desc:***
***Mat3:***
***Mat3 Desc:***
***Formation Top Depth:*** 6.0
***Formation End Depth:*** 11.0
***Formation End Depth UOM:*** ft

***Overburden and Bedrock Materials Interval***

***Formation ID:*** 1004955510
***Layer:*** 3
***Color:*** 6
***General Color:*** BROWN
***Mat1:*** 28
***Most Common Material:*** SAND
***Mat2:*** 06
***Mat2 Desc:*** SILT
***Mat3:*** 91

| | |
|---|---|
| ***Mat3 Desc:*** | WATER-BEARING |
| ***Formation Top Depth:*** | 11.0 |
| ***Formation End Depth:*** | 20.0 |
| ***Formation End Depth UOM:*** | ft |

***Overburden and Bedrock Materials Interval***

| | |
|---|---|
| ***Formation ID:*** | 1004955508 |
| ***Layer:*** | 1 |
| ***Color:*** | 6 |
| ***General Color:*** | BROWN |
| ***Mat1:*** | 01 |
| ***Most Common Material:*** | FILL |
| ***Mat2:*** | 11 |
| ***Mat2 Desc:*** | GRAVEL |
| ***Mat3:*** | 28 |
| ***Mat3 Desc:*** | SAND |
| ***Formation Top Depth:*** | 0.0 |
| ***Formation End Depth:*** | 6.0 |
| ***Formation End Depth UOM:*** | ft |

***Annular Space/Abandonment Sealing Record***

| | |
|---|---|
| ***Plug ID:*** | 1004955519 |
| ***Layer:*** | 2 |
| ***Plug From:*** | 1.0 |
| ***Plug To:*** | 9.0 |
| ***Plug Depth UOM:*** | ft |

***Annular Space/Abandonment Sealing Record***

| | |
|---|---|
| ***Plug ID:*** | 1004955518 |
| ***Layer:*** | 1 |
| ***Plug From:*** | 0.0 |
| ***Plug To:*** | 1.0 |
| ***Plug Depth UOM:*** | ft |

***Annular Space/Abandonment Sealing Record***

| | |
|---|---|
| ***Plug ID:*** | 1004955520 |
| ***Layer:*** | 3 |
| ***Plug From:*** | 9.0 |
| ***Plug To:*** | 20.0 |
| ***Plug Depth UOM:*** | ft |

***Method of Construction & Well Use***

| | |
|---|---|
| ***Method Construction ID:*** | 1004955517 |
| ***Method Construction Code:*** | 2 |
| ***Method Construction:*** | Rotary (Convent.) |
| ***Other Method Construction:*** | DIRECT PUSH |

***Pipe Information***

| | |
|---|---|
| ***Pipe ID:*** | 1004955507 |
| ***Casing No:*** | 0 |

**Comment:**
**Alt Name:**

**Construction Record - Casing**

| | |
|---|---|
| **Casing ID:** | 1004955513 |
| **Layer:** | 1 |
| **Material:** | 5 |
| **Open Hole or Material:** | PLASTIC |
| **Depth From:** | 0.0 |
| **Depth To:** | 10.0 |
| **Casing Diameter:** | 2.0 |
| **Casing Diameter UOM:** | inch |
| **Casing Depth UOM:** | ft |

**Construction Record - Screen**

| | |
|---|---|
| **Screen ID:** | 1004955514 |
| **Layer:** | 1 |
| **Slot:** | 10 |
| **Screen Top Depth:** | 10.0 |
| **Screen End Depth:** | 20.0 |
| **Screen Material:** | 5 |
| **Screen Depth UOM:** | ft |
| **Screen Diameter UOM:** | inch |
| **Screen Diameter:** | 2.25 |

**Water Details**

| | |
|---|---|
| **Water ID:** | 1004955512 |
| **Layer:** | |
| **Kind Code:** | |
| **Kind:** | |
| **Water Found Depth:** | |
| **Water Found Depth UOM:** | ft |

**Hole Diameter**

| | |
|---|---|
| **Hole ID:** | 1004955511 |
| **Diameter:** | 8.0 |
| **Depth From:** | 0.0 |
| **Depth To:** | 20.0 |
| **Hole Depth UOM:** | ft |
| **Hole Diameter UOM:** | inch |

---

| | | | | | |
|---|---|---|---|---|---|
| 414 | 1 of 3 | SSE/246.8 | 109.8 / 0.00 | APPLE USED PARTS & CARS<br>24 HOWARD PARK AVE<br>TORONTO ON M6R 1V5 | AUWR |

| | |
|---|---|
| **Headcode:** | 98600 |
| **Headcode Desc:** | Automobile Wrecking & Recycling |
| **Phone:** | 4165350047 |
| **List Name:** | |
| **Description:** | |

---

| | | | | | |
|---|---|---|---|---|---|
| 414 | 2 of 3 | SSE/246.8 | 109.8 / 0.00 | 1521428 Ontario Inc<br>24 Howard Park Avenue<br>Toronto ON | GEN |

**Generator No:** ON9649397 **Status:**

| | | | |
|---|---|---|---|
| **SIC Code:** | 999999 | **Co Admin:** | |
| **SIC Description:** | | **Choice of Contact:** | |
| **Approval Years:** | 2013 | **Phone No Admin:** | |
| **PO Box No:** | | **Contam. Facility:** | |
| **Country:** | | **MHSW Facility:** | |

***Detail(s)***

| | |
|---|---|
| **Waste Class:** | 221 |
| **Waste Class Desc:** | LIGHT FUELS |

---

**414** | **3 of 3** | **SSE/246.8** | **109.8 / 0.00** | **1858793 ONTARIO INC.**
**24 HOWARD PARK AVENUE, TORONTO, ON**
**M6R 1V5**
**Toronto ON** | **RSC**

| | | | |
|---|---|---|---|
| **RSC ID:** | 216786 | **Cert Date:** | |
| **RA No:** | | **Cert Prop Use No:** | |
| **RSC Type:** | Phase 1 and 2 RSC | **Intended Prop Use:** | Residential |
| **Curr Property Use:** | Commercial | **Qual Person Name:** | RAKESH KONERU |
| **Ministry District:** | Toronto District Office | **Stratified (Y/N):** | |
| **Filing Date:** | 2015/03/31 | **Audit (Y/N):** | |
| **Date Ack:** | | **Entire Leg Prop. (Y/N):** | |
| **Date Returned:** | | **Accuracy Estimate:** | |
| **Restoration Type:** | | **Telephone:** | |
| **Soil Type:** | | **Fax:** | |
| **Criteria:** | | **Email:** | |
| **CPU Issued Sect 1686:** | | | |

| | |
|---|---|
| **Asmt Roll No:** | 190402342002200000004, 190402342002100000001 |
| **Prop ID No (PIN):** | 21332-0299 (LT), 21332-0300 (LT) |
| **Property Municipal Address:** | 30A HOWARD PARK AVENUE, TORONTO, ON M6R 1V5, 24 HOWARD PARK AVENUE, TORONTO, ON M6R 1V5 |
| **Mailing Address:** | |
| **Latitude & Latitude:** | |
| **UTM Coordinates:** | |
| **Consultant:** | |
| **Legal Desc:** | |
| **Measurement Method:** | |
| **Applicable Standards:** | |
| **RSC PDF:** | https://www.lrcsde.lrc.gov.on.ca/BFISWebPublic/pub/viewDocument.action?attachmentId=46020&fileName=BROWNFIELDS-E.pdf |

***Document(s) Detail***

| | |
|---|---|
| **Document Heading:** | Supporting Documents |
| **Document Name:** | 24 30A howard park transfer deed.pdf |
| **Document Type:** | Copy of any deed(s), transfer(s) or other document(s) |
| **Document Link:** | https://www.lrcsde.lrc.gov.on.ca/BFISWebPublic/pub/viewDocument.action?attachmentId=46022&fileName=24+30A+howard+park+transfer+deed.pdf |

| | |
|---|---|
| **Document Heading:** | Supporting Documents |
| **Document Name:** | CertificateofStatusjan2015.PDF |
| **Document Type:** | Certificate of Status |
| **Document Link:** | https://www.lrcsde.lrc.gov.on.ca/BFISWebPublic/pub/viewDocument.action?attachmentId=46018&fileName=CertificateofStatusjan2015.PDF |

| | |
|---|---|
| **Document Heading:** | Supporting Documents |
| **Document Name:** | howardparkcurrentpastuses.pdf |
| **Document Type:** | Table of Current and Past Property Use |
| **Document Link:** | https://www.lrcsde.lrc.gov.on.ca/BFISWebPublic/pub/viewDocument.action?attachmentId=46023&fileName=howardparkcurrentpastuses.pdf |

**Document Heading:** Supporting Documents
**Document Name:** LawyersLetterjan2015.pdf
**Document Type:** Lawyer's letter consisting of a legal description of the property
**Document Link:** https://www.lrcsde.lrc.gov.on.ca/BFISWebPublic/pub/viewDocument.action?attachmentId=46024&fileName=LawyersLetterjan2015.pdf

**Document Heading:** Supporting Documents
**Document Name:** Survey plan.pdf
**Document Type:** A Current plan of Survey
**Document Link:** https://www.lrcsde.lrc.gov.on.ca/BFISWebPublic/pub/viewDocument.action?attachmentId=46019&fileName=Survey+plan.pdf

**Document Heading:** Supporting Documents
**Document Name:** PhaseTwoCSM.pdf
**Document Type:** Phase 2 Conceptual Site Model
**Document Link:** https://www.lrcsde.lrc.gov.on.ca/BFISWebPublic/pub/viewDocument.action?attachmentId=48385&fileName=PhaseTwoCSM.pdf

**Document Heading:** Supporting Documents
**Document Name:** APECTable Dec 23 2014.pdf
**Document Type:** Area(s) of Potential Environmental Concern
**Document Link:** https://www.lrcsde.lrc.gov.on.ca/BFISWebPublic/pub/viewDocument.action?attachmentId=46021&fileName=APECTable+Dec+23+2014.pdf

---

| 415 | 1 of 17 | ESE/246.9 | 109.8 / 0.00 | THE SCYTHES GROUP OF COMPANIES<br>128 STERLING RD<br>TORONTO ON M6R 2B7 | SCT |
|---|---|---|---|---|---|

**Established:** 1910
**Plant Size (ft²):** 100000
**Employment:** 120

***--Details--***
**Description:** Clothing and Clothing Accessories Wholesaler-Distributors
**SIC/NAICS Code:** 414110

**Description:** Piece Goods, Notions and Other Dry Goods Wholesaler-Distributors
**SIC/NAICS Code:** 414130

**Description:** All Other Machinery, Equipment and Supplies Wholesaler-Distributors
**SIC/NAICS Code:** 417990

**Description:** BROADWOVEN FABRIC MILLS, COTTON
**SIC/NAICS Code:** 2211

**Description:** NARROW FABRIC AND OTHER SMALLWARES MILLS: COTTON, WOOL, SILK, AND MANMADE FIBER
**SIC/NAICS Code:** 2241

**Description:** CORDAGE AND TWINE
**SIC/NAICS Code:** 2298

**Description:** CANVAS AND RELATED PRODUCTS
**SIC/NAICS Code:** 2394

**Description:** FABRICATED TEXTILE PRODUCTS, NOT ELSEWHERE CLASSIFIED
**SIC/NAICS Code:** 2399

**Description:** Broad-Woven Fabric Mills
**SIC/NAICS Code:** 313210

**Description:** Narrow Fabric Mills and Schiffli Machine Embroidery
**SIC/NAICS Code:** 313220

**Description:** Textile Bag and Canvas Mills
**SIC/NAICS Code:** 314910

**Description:** All Other Textile Product Mills
**SIC/NAICS Code:** 314990

---

| 415 | 2 of 17 | ESE/246.9 | 109.8 / 0.00 | Scythes Inc.<br>128 Sterling Road Toronto Ontario M6R 2B7<br>Toronto<br>ON | EBR |
|---|---|---|---|---|---|

**EBR Registry No:** IA02E1508
**Ministry Ref No:** 2958-5GBRQP
**Notice Type:** Instrument Decision
**Notice Stage:**
**Notice Date:** November 03, 2003
**Proposal Date:** November 29, 2002
**Year:** 2002
**Instrument Type:** (EPA s. 9) - Approval for discharge into the natural environment other than water (i.e. Air)
**Off Instrument Name:**
**Posted By:**
**Company Name:** Scythes Inc.
**Site Address:**
**Location Other:**
**Proponent Name:**
**Proponent Address:** 128 Sterling Road, Toronto Ontario, M6R 2B7
**Comment Period:**
**URL:**

**Decision Posted:**
**Exception Posted:**
**Section:**
**Act 1:**
**Act 2:**
**Site Location Map:**

**Site Location Details:**

128 Sterling Road Toronto Ontario M6R 2B7 Toronto

---

| 415 | 3 of 17 | ESE/246.9 | 109.8 / 0.00 | SCYTHES LTD.<br>128 STERLING ROAD<br>TORONTO ON M6R 2B7 | GEN |
|---|---|---|---|---|---|

**Generator No:** ON2434200
**SIC Code:** 1999
**SIC Description:** OTHER TEXTILE PROD.
**Approval Years:** 98,99
**PO Box No:**
**Country:**

**Status:**
**Co Admin:**
**Choice of Contact:**
**Phone No Admin:**
**Contam. Facility:**
**MHSW Facility:**

***Detail(s)***

**Waste Class:** 241
**Waste Class Desc:** HALOGENATED SOLVENTS

**Waste Class:** 213
**Waste Class Desc:** PETROLEUM DISTILLATES

**Waste Class:** 252
**Waste Class Desc:** WASTE OILS & LUBRICANTS

**Waste Class:** 263
**Waste Class Desc:** ORGANIC LABORATORY CHEMICALS

**Waste Class:** 212
**Waste Class Desc:** ALIPHATIC SOLVENTS

| Map Key | Number of Records | Direction/ Distance (m) | Elev/Diff (m) | Site | DB |
|---|---|---|---|---|---|
| 415 | 4 of 17 | ESE/246.9 | 109.8 / 0.00 | SCYTHES GROUP INC.<br>128 STERLING ROAD<br>TORONTO ON M6R 2B7 | GEN |

| | | | |
|---|---|---|---|
| **Generator No:** | ON2434200 | **Status:** | |
| **SIC Code:** | 1999 | **Co Admin:** | |
| **SIC Description:** | OTHER TEXTILE PROD. | **Choice of Contact:** | |
| **Approval Years:** | 00,01,02,03,04,05,06,07,08 | **Phone No Admin:** | |
| **PO Box No:** | | **Contam. Facility:** | |
| **Country:** | | **MHSW Facility:** | |

***Detail(s)***

**Waste Class:** 121
**Waste Class Desc:** ALKALINE WASTES - HEAVY METALS

**Waste Class:** 331
**Waste Class Desc:** WASTE COMPRESSED GASES

**Waste Class:** 146
**Waste Class Desc:** OTHER SPECIFIED INORGANICS

**Waste Class:** 123
**Waste Class Desc:** ALKALINE PHOSPHATES

**Waste Class:** 232
**Waste Class Desc:** POLYMERIC RESINS

**Waste Class:** 262
**Waste Class Desc:** DETERGENTS/SOAPS

**Waste Class:** 265
**Waste Class Desc:** GRAPHIC ART WASTES

**Waste Class:** 122
**Waste Class Desc:** ALKALINE WASTES - OTHER METALS

**Waste Class:** 145
**Waste Class Desc:** PAINT/PIGMENT/COATING RESIDUES

**Waste Class:** 212
**Waste Class Desc:** ALIPHATIC SOLVENTS

**Waste Class:** 213
**Waste Class Desc:** PETROLEUM DISTILLATES

**Waste Class:** 241
**Waste Class Desc:** HALOGENATED SOLVENTS

**Waste Class:** 252
**Waste Class Desc:** WASTE OILS & LUBRICANTS

**Waste Class:** 253
**Waste Class Desc:** EMULSIFIED OILS

**Waste Class:** 148
**Waste Class Desc:** INORGANIC LABORATORY CHEMICALS

**Waste Class:** 263
**Waste Class Desc:** ORGANIC LABORATORY CHEMICALS

**Waste Class:** 264
**Waste Class Desc:** PHOTOPROCESSING WASTES

| Map Key | Number of Records | Direction/ Distance (m) | Elev/Diff (m) | Site | DB |
|---|---|---|---|---|---|
| 415 | 5 of 17 | ESE/246.9 | 109.8 / 0.00 | SCYTHES INC<br>128 STERLING RD NOT AVAILABLE<br>TORONTO ON M6R 2B7 | NPRI |

| | | | |
|---|---|---|---|
| **NPRI ID:** | 7314 | **Org ID:** | 65639 |
| **Other ID:** | N | **Submit Date:** | 9/11/2003 |
| **No Other ID:** | 0 | **Last Modified:** | 5/29/2015 3:28:24 PM |
| **Track ID:** | 77836 | **Contact ID:** | 124425 |
| **Report ID:** | 163386 | **Cont Type:** | MED |
| **Report Type:** | NPRI | **Contact Title:** | |
| **Rpt Type ID:** | 1 | **Cont First Name:** | BRET |
| **Report Year:** | 2002 | **Cont Last Name:** | WALTERS |
| **Not-Current Rpt?:** | No | **Contact Position:** | OPERATIONS MANAGER |
| **Yr of Last Filed Rpt:** | 2005 | **Contact Fax:** | 4165350971 |
| **Fac ID:** | 140804 | **Contact Ph.:** | 4165351151 |
| **Fac Name:** | FLYING COLOURS | **Cont Area Code:** | 416 |
| **Fac Address1:** | 128 STERLING RD | **Contact Tel.:** | 65351151 |
| **Fac Address2:** | NOT AVAILABLE | **Contact Ext.:** | 222 |
| **Fac Postal Zip:** | M6R 2B7 | **Cont Fax Area Cde:** | 416 |
| **Facility Lat:** | | **Contact Fax:** | 65350971 |
| **Facility Long:** | | **Contact Email:** | BWALTERS@FLYINGCOLOURSINTL.COM |
| **DLS (Last Filed Rpt):** | | **Latitude:** | 43.6546 |
| **Facility DLS:** | | **Longitude:** | -79.4449 |
| **Datum:** | 1983 | **UTM Zone:** | |
| **Facility Cmnts:** | False | **UTM Northing:** | |
| **URL:** | flyingcoloursintl.com | **UTM Easting:** | |
| **No of Empl.:** | 70 | **Waste Streams:** | False |
| **Parent Co.:** | * | **No Streams:** | 0 |
| **No Parent Co.:** | 1 | **Waste Off Sites:** | False |
| **Pollut Prev Cmnts:** | Fals | **No Off Sites:** | 0 |
| **Stacks:** | False | **Shutdown:** | False |
| **No of Stacks:** | | **No of Shutdown:** | 0 |
| **Canadian SIC Code (2 digit):** | | | |
| **Canadian SIC Code:** | | | |
| **SIC Code Description:** | | | |
| **American SIC Code:** | | | |
| **NAICS Code (2 digit):** | 31 | | |
| **NAICS 2 Description:** | Manufacturing | | |
| **NAICS Code (4 digit):** | 3149 | | |
| **NAICS 4 Description:** | Other textile product mills | | |
| **NAICS Code (6 digit):** | 314990 | | |
| **NAICS 6 Description:** | All other textile product mills | | |

***Substance Release Report***

| | |
|---|---|
| **Category Type ID:** | 13 |
| **Category Type Desc:** | All Media |
| **Category Type Desc (fr):** | Rejets à tous les médias |
| **Grouping:** | Total All Media<1t |
| **Trans Code:** | |
| **Chem:** | Antimony (and its compounds) |
| **Chem (fr):** | Antimoine (et ses composés) |
| **Quantity:** | .03 |
| **Unit:** | tonnes |
| **Basis of Estimate Cd:** | |
| **Basis of Estimate Desc:** | |

| | |
|---|---|
| **Category Type ID:** | 13 |
| **Category Type Desc:** | All Media |
| **Category Type Desc (fr):** | Rejets à tous les médias |
| **Grouping:** | Total All Media<1t |
| **Trans Code:** | |
| **Chem:** | Thiourea |
| **Chem (fr):** | Thio-urée |

| Map Key | Number of Records | Direction/ Distance (m) | Elev/Diff (m) | Site | DB |
|---|---|---|---|---|---|

**Quantity:** .05
**Unit:** tonnes
**Basis of Estimate Cd:**
**Basis of Estimate Desc:**

---

| 415 | 6 of 17 | ESE/246.9 | 109.8 / 0.00 | Scythes & Co Ltd<br>128 Sterling Rd<br>Toronto ON M6R 2B7 | TANK |
|---|---|---|---|---|---|

**Permit Date:** 7/27/1927
**Permit Type:** BP A7033
**User Type:** Manufacturers of waste, oiled cloth and canvas goods?
**Installation Type:** Benzene tank
**Installation Size:**
**Installation Config.:** Benzene tank
**No. Tanks Installed:** 1
**Units of Measure:**
**Value/Tank ($):** 450
**Capacity(gal):**
**Reference:** CTA Building permits
**Location Desc:**

---

| 415 | 7 of 17 | ESE/246.9 | 109.8 / 0.00 | Flying Colours International<br>128 Sterling Rd<br>Toronto ON M6R 2B7 | SCT |
|---|---|---|---|---|---|

**Established:** 01-JUL-10
**Plant Size (ft²):** 100000
**Employment:**

**--Details--**
**Description:** All Other Textile Product Mills
**SIC/NAICS Code:** 314990

**Description:** All Other Wholesaler-Distributors
**SIC/NAICS Code:** 418990

**Description:** Sign Manufacturing
**SIC/NAICS Code:** 339950

---

| 415 | 8 of 17 | ESE/246.9 | 109.8 / 0.00 | Scythes Inc.<br>128 Sterling Road<br>Toronto ON M6R 2B7 | CA |
|---|---|---|---|---|---|

**Certificate #:** 9576-5P5NSL
**Application Year:** 2003
**Issue Date:** 10/24/2003
**Approval Type:** Air
**Status:** Approved
**Application Type:**
**Client Name:**
**Client Address:**
**Client City:**
**Client Postal Code:**
**Project Description:**
**Contaminants:**
**Emission Control:**

---

| Map Key | Number of Records | Direction/ Distance (m) | Elev/Diff (m) | Site | DB |
|---|---|---|---|---|---|
| 415 | 9 of 17 | ESE/246.9 | 109.8 / 0.00 | SCYTHES GROUP INC.<br>128 STERLING ROAD<br>TORONTO ON M6R 2B7 | GEN |

| | | | |
|---|---|---|---|
| **Generator No:** | ON2434200 | **Status:** | |
| **SIC Code:** | 323113 | **Co Admin:** | |
| **SIC Description:** | Commercial Screen Printing | **Choice of Contact:** | |
| **Approval Years:** | 2009 | **Phone No Admin:** | |
| **PO Box No:** | | **Contam. Facility:** | |
| **Country:** | | **MHSW Facility:** | |

**Detail(s)**

**Waste Class:** 122
**Waste Class Desc:** ALKALINE WASTES - OTHER METALS

**Waste Class:** 145
**Waste Class Desc:** PAINT/PIGMENT/COATING RESIDUES

**Waste Class:** 146
**Waste Class Desc:** OTHER SPECIFIED INORGANICS

**Waste Class:** 148
**Waste Class Desc:** INORGANIC LABORATORY CHEMICALS

**Waste Class:** 212
**Waste Class Desc:** ALIPHATIC SOLVENTS

**Waste Class:** 213
**Waste Class Desc:** PETROLEUM DISTILLATES

**Waste Class:** 241
**Waste Class Desc:** HALOGENATED SOLVENTS

**Waste Class:** 252
**Waste Class Desc:** WASTE OILS & LUBRICANTS

**Waste Class:** 253
**Waste Class Desc:** EMULSIFIED OILS

**Waste Class:** 262
**Waste Class Desc:** DETERGENTS/SOAPS

**Waste Class:** 263
**Waste Class Desc:** ORGANIC LABORATORY CHEMICALS

**Waste Class:** 264
**Waste Class Desc:** PHOTOPROCESSING WASTES

| Map Key | Number of Records | Direction/ Distance (m) | Elev/Diff (m) | Site | DB |
|---|---|---|---|---|---|
| 415 | 10 of 17 | ESE/246.9 | 109.8 / 0.00 | SCYTHES GROUP INC.<br>128 STERLING ROAD<br>TORONTO ON M6R 2B7 | GEN |

| | | | |
|---|---|---|---|
| **Generator No:** | ON2434200 | **Status:** | |
| **SIC Code:** | 323113 | **Co Admin:** | |
| **SIC Description:** | Commercial Screen Printing | **Choice of Contact:** | |
| **Approval Years:** | 2010 | **Phone No Admin:** | |
| **PO Box No:** | | **Contam. Facility:** | |
| **Country:** | | **MHSW Facility:** | |

**Detail(s)**

**Waste Class:** 252

| | |
|---|---|
| **Waste Class Desc:** | WASTE OILS & LUBRICANTS |
| **Waste Class:** | 122 |
| **Waste Class Desc:** | ALKALINE WASTES - OTHER METALS |
| **Waste Class:** | 262 |
| **Waste Class Desc:** | DETERGENTS/SOAPS |
| **Waste Class:** | 213 |
| **Waste Class Desc:** | PETROLEUM DISTILLATES |
| **Waste Class:** | 148 |
| **Waste Class Desc:** | INORGANIC LABORATORY CHEMICALS |
| **Waste Class:** | 253 |
| **Waste Class Desc:** | EMULSIFIED OILS |
| **Waste Class:** | 145 |
| **Waste Class Desc:** | PAINT/PIGMENT/COATING RESIDUES |
| **Waste Class:** | 212 |
| **Waste Class Desc:** | ALIPHATIC SOLVENTS |
| **Waste Class:** | 241 |
| **Waste Class Desc:** | HALOGENATED SOLVENTS |
| **Waste Class:** | 264 |
| **Waste Class Desc:** | PHOTOPROCESSING WASTES |
| **Waste Class:** | 146 |
| **Waste Class Desc:** | OTHER SPECIFIED INORGANICS |
| **Waste Class:** | 263 |
| **Waste Class Desc:** | ORGANIC LABORATORY CHEMICALS |

**415** | **11 of 17** | **ESE/246.9** | **109.8 / 0.00** | **SCYTHES INC.**
**128 STERLING ROAD NOT AVAILABLE**
**TORONTO ON M6R2B7** | **NPRI**

| | | | |
|---|---|---|---|
| **NPRI ID:** | 7314 | **Org ID:** | 65641 |
| **Other ID:** | | **Submit Date:** | 6/30/2005 |
| **No Other ID:** | | **Last Modified:** | 5/29/2015 3:28:24 PM |
| **Track ID:** | 30910 | **Contact ID:** | 124425 |
| **Report ID:** | 84160 | **Cont Type:** | MED |
| **Report Type:** | NPRI | **Contact Title:** | |
| **Rpt Type ID:** | 1 | **Cont First Name:** | BRET |
| **Report Year:** | 2004 | **Cont Last Name:** | WALTERS |
| **Not-Current Rpt?:** | No | **Contact Position:** | OPERATIONS MANAGER |
| **Yr of Last Filed Rpt:** | 2005 | **Contact Fax:** | 4165350971 |
| **Fac ID:** | 140806 | **Contact Ph.:** | 4165351151 |
| **Fac Name:** | FLYING COLOURS INTERNATIONAL | **Cont Area Code:** | 416 |
| **Fac Address1:** | 128 STERLING ROAD | **Contact Tel.:** | 65351151 |
| **Fac Address2:** | NOT AVAILABLE | **Contact Ext.:** | 222 |
| **Fac Postal Zip:** | M6R2B7 | **Cont Fax Area Cde:** | 416 |
| **Facility Lat:** | 43.6546 | **Contact Fax:** | 65350971 |
| **Facility Long:** | -79.4449 | **Contact Email:** | BWALTERS@FLYINGCOLOURSINTL.COM |
| **DLS (Last Filed Rpt):** | | **Latitude:** | 43.6546 |
| **Facility DLS:** | | **Longitude:** | -79.4449 |
| **Datum:** | 1983 | **UTM Zone:** | |
| **Facility Cmnts:** | | **UTM Northing:** | |
| **URL:** | www.flyingcoloursintl.com | **UTM Easting:** | |
| **No of Empl.:** | 75 | **Waste Streams:** | |
| **Parent Co.:** | | **No Streams:** | |
| **No Parent Co.:** | | **Waste Off Sites:** | |
| **Pollut Prev Cmnts:** | | **No Off Sites:** | |

| | | | |
|---|---|---|---|
| ***Stacks:*** | | ***Shutdown:*** | |
| ***No of Stacks:*** | | ***No of Shutdown:*** | |
| ***Canadian SIC Code (2 digit):*** | | | |
| ***Canadian SIC Code:*** | | | |
| ***SIC Code Description:*** | | | |
| ***American SIC Code:*** | | | |
| ***NAICS Code (2 digit):*** | 31 | | |
| ***NAICS 2 Description:*** | Manufacturing | | |
| ***NAICS Code (4 digit):*** | 3149 | | |
| ***NAICS 4 Description:*** | Other textile product mills | | |
| ***NAICS Code (6 digit):*** | 314990 | | |
| ***NAICS 6 Description:*** | All other textile product mills | | |

***Substance Release Report***

| | |
|---|---|
| ***Category Type ID:*** | 1 |
| ***Category Type Desc:*** | Stack / Point |
| ***Category Type Desc (fr):*** | Rejets de cheminée ou ponctuels |
| ***Grouping:*** | Total Air |
| ***Trans Code:*** | ASta |
| ***Chem:*** | MSG#1 - Heavy alkylate naphtha |
| ***Chem (fr):*** | EMG#1 - Naphta alkylé lourd |
| ***Quantity:*** | 8.58 |
| ***Unit:*** | tonnes |
| ***Basis of Estimate Cd:*** | O |
| ***Basis of Estimate Desc:*** | O- Engineering Estimates |

---

**415** ***12 of 17*** ***ESE/246.9*** ***109.8 / 0.00*** ***Scythes Inc.***
***128 Sterling Road***
***Toronto ON M6R 2B7*** ***ECA***

| | | | |
|---|---|---|---|
| ***Approval No:*** | 9576-5P5NSL | ***MOE District:*** | Metro Toronto |
| ***Approval Date:*** | 2003-10-24 | ***City:*** | |
| ***Status:*** | Approved | ***Longitude:*** | -79.44411 |
| ***Record Type:*** | ECA | ***Latitude:*** | 43.652824 |
| ***Link Source:*** | IDS | ***Geometry X:*** | |
| ***SWP Area Name:*** | Toronto | ***Geometry Y:*** | |
| ***Approval Type:*** | ECA-AIR | | |
| ***Project Type:*** | AIR | | |
| ***Business Name:*** | Scythes Inc. | | |
| ***Address:*** | 128 Sterling Road | | |
| ***Full Address:*** | | | |
| ***Full PDF Link:*** | https://www.accessenvironment.ene.gov.on.ca/instruments/2958-5GBRQP-14.pdf | | |
| ***PDF Site Location:*** | | | |

---

**415** ***13 of 17*** ***ESE/246.9*** ***109.8 / 0.00*** ***Arguson Products Inc.***
***128 Sterling Rd***
***Toronto ON M6R 2B7*** ***GEN***

| | | | |
|---|---|---|---|
| ***Generator No:*** | ON9806445 | ***Status:*** | |
| ***SIC Code:*** | 541619 | ***Co Admin:*** | |
| ***SIC Description:*** | OTHER MANAGEMENT CONSULTING SERVICES | ***Choice of Contact:*** | CO_OFFICIAL |
| ***Approval Years:*** | 2015 | ***Phone No Admin:*** | |
| ***PO Box No:*** | | ***Contam. Facility:*** | No |
| ***Country:*** | Canada | ***MHSW Facility:*** | No |

***Detail(s)***

| | |
|---|---|
| ***Waste Class:*** | 265 |
| ***Waste Class Desc:*** | GRAPHIC ART WASTES |

| Map Key | Number of Records | Direction/ Distance (m) | Elev/Diff (m) | Site | DB |
|---|---|---|---|---|---|

**Waste Class:** 252
**Waste Class Desc:** WASTE OILS & LUBRICANTS

---

**415** | **14 of 17** | **ESE/246.9** | **109.8 / 0.00** | **Valcor Group Inc**
**128 Sterling Road**
**Toronto ON M6P 0A1** | **GEN**

| | | | |
|---|---|---|---|
| **Generator No:** | ON5747023 | **Status:** | |
| **SIC Code:** | 238310, 238320, 238990 | **Co Admin:** | Andrea Knudsen |
| **SIC Description:** | DRYWALL AND INSULATION CONTRACTORS, PAINTING AND WALL COVERING CONTRACTORS, ALL OTHER SPECIALTY TRADE CONTRACTORS | **Choice of Contact:** | CO_ADMIN |
| **Approval Years:** | 2014 | **Phone No Admin:** | 416-242-3494 Ext. |
| **PO Box No:** | | **Contam. Facility:** | No |
| **Country:** | Canada | **MHSW Facility:** | No |

***Detail(s)***

**Waste Class:** 146
**Waste Class Desc:** OTHER SPECIFIED INORGANICS

---

**415** | **15 of 17** | **ESE/246.9** | **109.8 / 0.00** | **Ehrlich Asset Management Inc.**
**128 Sterling Road**
**Toronto ON M6R 2B7** | **GEN**

| | | | |
|---|---|---|---|
| **Generator No:** | ON8900056 | **Status:** | |
| **SIC Code:** | 551113, 541619 | **Co Admin:** | |
| **SIC Description:** | HOLDING COMPANIES, OTHER MANAGEMENT CONSULTING SERVICES | **Choice of Contact:** | CO_OFFICIAL |
| **Approval Years:** | 2014 | **Phone No Admin:** | |
| **PO Box No:** | | **Contam. Facility:** | No |
| **Country:** | Canada | **MHSW Facility:** | No |

***Detail(s)***

**Waste Class:** 148
**Waste Class Desc:** INORGANIC LABORATORY CHEMICALS

**Waste Class:** 122
**Waste Class Desc:** ALKALINE WASTES - OTHER METALS

**Waste Class:** 112
**Waste Class Desc:** ACID WASTE - HEAVY METALS

**Waste Class:** 263
**Waste Class Desc:** ORGANIC LABORATORY CHEMICALS

**Waste Class:** 265
**Waste Class Desc:** GRAPHIC ART WASTES

**Waste Class:** 145
**Waste Class Desc:** PAINT/PIGMENT/COATING RESIDUES

**Waste Class:** 252
**Waste Class Desc:** WASTE OILS & LUBRICANTS

---

**415** | **16 of 17** | **ESE/246.9** | **109.8 / 0.00** | **Family Service Toronto**
**202-128A Sterling Rd**
**Toronto ON M6R2B7** | **GEN**

| | | | |
|---|---|---|---|
| **Generator No:** | ON6993256 | **Status:** | Registered |

| | | | |
|---|---|---|---|
| **SIC Code:** | | **Co Admin:** | |
| **SIC Description:** | | **Choice of Contact:** | |
| **Approval Years:** | As of Dec 2018 | **Phone No Admin:** | |
| **PO Box No:** | | **Contam. Facility:** | |
| **Country:** | Canada | **MHSW Facility:** | |

***Detail(s)***

| | |
|---|---|
| **Waste Class:** | 145 I |
| **Waste Class Desc:** | Wastes from the use of pigments, coatings and paints |

---

**415** | **17 of 17** | **ESE/246.9** | **109.8 / 0.00** | **2446039 ONTARIO INC.**
**128 Sterling RD**
**Toronto ON M6R 2B7** | **EASR**

| | | | |
|---|---|---|---|
| **Approval No:** | R-010-8111234362 | **SWP Area Name:** | Toronto |
| **Status:** | REGISTERED | **MOE District:** | Metro Toronto |
| **Date:** | 2019-04-23 | **Municipality:** | Toronto |
| **Record Type:** | EASR | **Latitude:** | 43.65361111 |
| **Link Source:** | MOFA | **Longitude:** | -79.44527778 |
| **Project Type:** | Air Emissions | **Geometry X:** | |
| **Full Address:** | | **Geometry Y:** | |
| **Approval Type:** | EASR-Air Emissions | | |
| **Full PDF Link:** | http://www.accessenvironment.ene.gov.on.ca/AEWeb/ae/ViewDocument.action?documentRefID=2146684 | | |
| **PDF URL:** | | | |
| **PDF Site Location:** | | | |

---

**416** | **1 of 1** | **SSW/247.1** | **109.8 / 0.00** | **430 RONCESVALLES AVE**
**TORONTO ON** | **WWIS**

| | | | |
|---|---|---|---|
| **Well ID:** | 7192785 | **Data Entry Status:** | |
| **Construction Date:** | | **Data Src:** | |
| **Primary Water Use:** | Monitoring and Test Hole | **Date Received:** | 12/4/2012 |
| **Sec. Water Use:** | 0 | **Selected Flag:** | TRUE |
| **Final Well Status:** | Observation Wells | **Abandonment Rec:** | |
| **Water Type:** | | **Contractor:** | 7241 |
| **Casing Material:** | | **Form Version:** | 7 |
| **Audit No:** | Z160526 | **Owner:** | |
| **Tag:** | A140030 | **Street Name:** | 430 RONCESVALLES AVE |
| **Construction Method:** | | **County:** | YORK AND TORONTO |
| **Elevation (m):** | | **Municipality:** | TORONTO CITY |
| **Elevation Reliability:** | | **Site Info:** | WKQ-005455 A0-A09 |
| **Depth to Bedrock:** | | **Lot:** | |
| **Well Depth:** | | **Concession:** | |
| **Overburden/Bedrock:** | | **Concession Name:** | |
| **Pump Rate:** | | **Easting NAD83:** | |
| **Static Water Level:** | | **Northing NAD83:** | |
| **Flowing (Y/N):** | | **Zone:** | |
| **Flow Rate:** | | **UTM Reliability:** | |
| **Clear/Cloudy:** | | | |

**PDF URL (Map):**

***Additional Detail(s) (Map)***

| | |
|---|---|
| **Well Completed Date:** | 2012/11/08 |
| **Year Completed:** | 2012 |
| **Depth (m):** | 5.334 |
| **Latitude:** | 43.6518932360076 |
| **Longitude:** | -79.4518461511165 |
| **Path:** | |

***Bore Hole Information***

| | | | |
|---|---|---|---|
| ***Bore Hole ID:*** | 1004214929 | ***Elevation:*** | |
| ***DP2BR:*** | | ***Elevrc:*** | |
| ***Spatial Status:*** | | ***Zone:*** | 17 |
| ***Code OB:*** | | ***East83:*** | 624846.00 |
| ***Code OB Desc:*** | | ***North83:*** | 4834375.00 |
| ***Open Hole:*** | | ***Org CS:*** | UTM83 |
| ***Cluster Kind:*** | | ***UTMRC:*** | 4 |
| ***Date Completed:*** | 08-Nov-2012 00:00:00 | ***UTMRC Desc:*** | margin of error : 30 m - 100 m |
| ***Remarks:*** | | ***Location Method:*** | wwr |
| ***Elevrc Desc:*** | | | |
| ***Location Source Date:*** | | | |
| ***Improvement Location Source:*** | | | |
| ***Improvement Location Method:*** | | | |
| ***Source Revision Comment:*** | | | |
| ***Supplier Comment:*** | | | |

***Overburden and Bedrock Materials Interval***

| | |
|---|---|
| ***Formation ID:*** | 1004532107 |
| ***Layer:*** | 1 |
| ***Color:*** | 6 |
| ***General Color:*** | BROWN |
| ***Mat1:*** | 28 |
| ***Most Common Material:*** | SAND |
| ***Mat2:*** | |
| ***Mat2 Desc:*** | |
| ***Mat3:*** | |
| ***Mat3 Desc:*** | |
| ***Formation Top Depth:*** | 0.0 |
| ***Formation End Depth:*** | 12.5 |
| ***Formation End Depth UOM:*** | ft |

***Overburden and Bedrock Materials Interval***

| | |
|---|---|
| ***Formation ID:*** | 1004532108 |
| ***Layer:*** | 2 |
| ***Color:*** | 6 |
| ***General Color:*** | BROWN |
| ***Mat1:*** | 28 |
| ***Most Common Material:*** | SAND |
| ***Mat2:*** | |
| ***Mat2 Desc:*** | |
| ***Mat3:*** | |
| ***Mat3 Desc:*** | |
| ***Formation Top Depth:*** | 12.5 |
| ***Formation End Depth:*** | 17.5 |
| ***Formation End Depth UOM:*** | ft |

***Annular Space/Abandonment Sealing Record***

| | |
|---|---|
| ***Plug ID:*** | 1004532116 |
| ***Layer:*** | 1 |
| ***Plug From:*** | 17.5 |
| ***Plug To:*** | 6.5 |
| ***Plug Depth UOM:*** | ft |

***Annular Space/Abandonment***

***Sealing Record***

| | |
|---|---|
| ***Plug ID:*** | 1004532118 |
| ***Layer:*** | 3 |
| ***Plug From:*** | 1.0 |
| ***Plug To:*** | 0.0 |
| ***Plug Depth UOM:*** | ft |

***Annular Space/Abandonment Sealing Record***

| | |
|---|---|
| ***Plug ID:*** | 1004532117 |
| ***Layer:*** | 2 |
| ***Plug From:*** | 6.5 |
| ***Plug To:*** | 1.0 |
| ***Plug Depth UOM:*** | ft |

***Method of Construction & Well Use***

| | |
|---|---|
| ***Method Construction ID:*** | 1004532115 |
| ***Method Construction Code:*** | B |
| ***Method Construction:*** | Other Method |
| ***Other Method Construction:*** | DIRECT PUSH |

***Pipe Information***

| | |
|---|---|
| ***Pipe ID:*** | 1004532106 |
| ***Casing No:*** | 0 |
| ***Comment:*** | |
| ***Alt Name:*** | |

***Construction Record - Casing***

| | |
|---|---|
| ***Casing ID:*** | 1004532111 |
| ***Layer:*** | 1 |
| ***Material:*** | 5 |
| ***Open Hole or Material:*** | PLASTIC |
| ***Depth From:*** | 0.0 |
| ***Depth To:*** | 7.5 |
| ***Casing Diameter:*** | 2.0 |
| ***Casing Diameter UOM:*** | inch |
| ***Casing Depth UOM:*** | ft |

***Construction Record - Screen***

| | |
|---|---|
| ***Screen ID:*** | 1004532112 |
| ***Layer:*** | 1 |
| ***Slot:*** | 10 |
| ***Screen Top Depth:*** | 7.5 |
| ***Screen End Depth:*** | 17.5 |
| ***Screen Material:*** | 5 |
| ***Screen Depth UOM:*** | ft |
| ***Screen Diameter UOM:*** | inch |
| ***Screen Diameter:*** | 2.25 |

***Water Details***

| | |
|---|---|
| ***Water ID:*** | 1004532110 |
| ***Layer:*** | |
| ***Kind Code:*** | |

**Kind:**
**Water Found Depth:**
**Water Found Depth UOM:** ft

**Hole Diameter**

**Hole ID:** 1004532109
**Diameter:**
**Depth From:**
**Depth To:**
**Hole Depth UOM:** ft
**Hole Diameter UOM:** inch

---

| 417 | 1 of 1 | E/247.3 | 109.8 / 0.00 | 158 STERLING RD. Toronto ON | WWIS |
|---|---|---|---|---|---|

| | | | |
|---|---|---|---|
| **Well ID:** | 7104559 | **Data Entry Status:** | |
| **Construction Date:** | | **Data Src:** | |
| **Primary Water Use:** | Monitoring and Test Hole | **Date Received:** | 1/14/2008 |
| **Sec. Water Use:** | 0 | **Selected Flag:** | TRUE |
| **Final Well Status:** | Monitoring and Test Hole | **Abandonment Rec:** | |
| **Water Type:** | | **Contractor:** | 7241 |
| **Casing Material:** | | **Form Version:** | 5 |
| **Audit No:** | M00461 | **Owner:** | |
| **Tag:** | A063276 | **Street Name:** | 158 STERLING RD. |
| **Construction Method:** | | **County:** | YORK AND TORONTO |
| **Elevation (m):** | | **Municipality:** | TORONTO CITY |
| **Elevation Reliability:** | | **Site Info:** | |
| **Depth to Bedrock:** | | **Lot:** | |
| **Well Depth:** | | **Concession:** | |
| **Overburden/Bedrock:** | | **Concession Name:** | |
| **Pump Rate:** | | **Easting NAD83:** | |
| **Static Water Level:** | | **Northing NAD83:** | |
| **Flowing (Y/N):** | | **Zone:** | |
| **Flow Rate:** | | **UTM Reliability:** | |
| **Clear/Cloudy:** | | | |

**PDF URL (Map):** https://d2khazk8e83rdv.cloudfront.net/moe_mapping/downloads/2Water/Wells_pdfs/710\7104559.pdf

**Additional Detail(s) (Map)**

**Well Completed Date:** 2007/11/21
**Year Completed:** 2007
**Depth (m):**
**Latitude:** 43.6548896165498
**Longitude:** -79.4450726297923
**Path:** 710\7104559.pdf

**PDF URL (Map):** https://d2khazk8e83rdv.cloudfront.net/moe_mapping/downloads/2Water/Wells_pdfs/710\7104559.pdf

**Additional Detail(s) (Map)**

**Well Completed Date:** 2007/11/30
**Year Completed:** 2007
**Depth (m):**
**Latitude:** 43.6548896165498
**Longitude:** -79.4450726297923
**Path:** 710\7104559.pdf

**PDF URL (Map):** https://d2khazk8e83rdv.cloudfront.net/moe_mapping/downloads/2Water/Wells_pdfs/710\7104559.pdf

**Additional Detail(s) (Map)**

***Well Completed Date:*** 2007/11/21
***Year Completed:*** 2007
***Depth (m):***
***Latitude:*** 43.6548896165498
***Longitude:*** -79.4450726297923
***Path:*** 710\7104559.pdf

***PDF URL (Map):*** https://d2khazk8e83rdv.cloudfront.net/moe_mapping/downloads/2Water/Wells_pdfs/710\7104559.pdf

***Additional Detail(s) (Map)***

***Well Completed Date:*** 2007/11/29
***Year Completed:*** 2007
***Depth (m):***
***Latitude:*** 43.6548896165498
***Longitude:*** -79.4450726297923
***Path:*** 710\7104559.pdf

***PDF URL (Map):*** https://d2khazk8e83rdv.cloudfront.net/moe_mapping/downloads/2Water/Wells_pdfs/710\7104559.pdf

***Additional Detail(s) (Map)***

***Well Completed Date:*** 2007/12/05
***Year Completed:*** 2007
***Depth (m):*** 8.84
***Latitude:*** 43.6548896165498
***Longitude:*** -79.4450726297923
***Path:*** 710\7104559.pdf

***PDF URL (Map):*** https://d2khazk8e83rdv.cloudfront.net/moe_mapping/downloads/2Water/Wells_pdfs/710\7104559.pdf

***Additional Detail(s) (Map)***

***Well Completed Date:*** 2007/11/22
***Year Completed:*** 2007
***Depth (m):***
***Latitude:*** 43.6548896165498
***Longitude:*** -79.4450726297923
***Path:*** 710\7104559.pdf

***PDF URL (Map):*** https://d2khazk8e83rdv.cloudfront.net/moe_mapping/downloads/2Water/Wells_pdfs/710\7104559.pdf

***Additional Detail(s) (Map)***

***Well Completed Date:*** 2007/12/05
***Year Completed:*** 2007
***Depth (m):***
***Latitude:*** 43.6548896165498
***Longitude:*** -79.4450726297923
***Path:*** 710\7104559.pdf

***PDF URL (Map):*** https://d2khazk8e83rdv.cloudfront.net/moe_mapping/downloads/2Water/Wells_pdfs/710\7104559.pdf

***Additional Detail(s) (Map)***

***Well Completed Date:*** 2007/11/20
***Year Completed:*** 2007
***Depth (m):***
***Latitude:*** 43.6548896165498
***Longitude:*** -79.4450726297923
***Path:*** 710\7104559.pdf

***PDF URL (Map):*** https://d2khazk8e83rdv.cloudfront.net/moe_mapping/downloads/2Water/Wells_pdfs/710\7104559.pdf

***Additional Detail(s) (Map)***

***Well Completed Date:*** 2007/11/22
***Year Completed:*** 2007
***Depth (m):***
***Latitude:*** 43.6548896165498
***Longitude:*** -79.4450726297923
***Path:*** 710\7104559.pdf

***PDF URL (Map):*** https://d2khazk8e83rdv.cloudfront.net/moe_mapping/downloads/2Water/Wells_pdfs/710\7104559.pdf

***Additional Detail(s) (Map)***

***Well Completed Date:*** 2007/11/29
***Year Completed:*** 2007
***Depth (m):***
***Latitude:*** 43.6548896165498
***Longitude:*** -79.4450726297923
***Path:*** 710\7104559.pdf

***PDF URL (Map):*** https://d2khazk8e83rdv.cloudfront.net/moe_mapping/downloads/2Water/Wells_pdfs/710\7104559.pdf

***Additional Detail(s) (Map)***

***Well Completed Date:*** 2007/11/20
***Year Completed:*** 2007
***Depth (m):***
***Latitude:*** 43.6548896165498
***Longitude:*** -79.4450726297923
***Path:*** 710\7104559.pdf

***PDF URL (Map):*** https://d2khazk8e83rdv.cloudfront.net/moe_mapping/downloads/2Water/Wells_pdfs/710\7104559.pdf

***Additional Detail(s) (Map)***

***Well Completed Date:*** 2007/12/05
***Year Completed:*** 2007
***Depth (m):***
***Latitude:*** 43.6548896165498
***Longitude:*** -79.4450726297923
***Path:*** 710\7104559.pdf

***PDF URL (Map):*** https://d2khazk8e83rdv.cloudfront.net/moe_mapping/downloads/2Water/Wells_pdfs/710\7104559.pdf

***Additional Detail(s) (Map)***

***Well Completed Date:*** 2007/11/19
***Year Completed:*** 2007
***Depth (m):***
***Latitude:*** 43.6548896165498
***Longitude:*** -79.4450726297923
***Path:*** 710\7104559.pdf

***PDF URL (Map):*** https://d2khazk8e83rdv.cloudfront.net/moe_mapping/downloads/2Water/Wells_pdfs/710\7104559.pdf

***Additional Detail(s) (Map)***

***Well Completed Date:*** 2007/11/20

| | |
|---|---|
| ***Year Completed:*** | 2007 |
| ***Depth (m):*** | |
| ***Latitude:*** | 43.6548896165498 |
| ***Longitude:*** | -79.4450726297923 |
| ***Path:*** | 710\7104559.pdf |

***Bore Hole Information***

| | | | |
|---|---|---|---|
| ***Bore Hole ID:*** | 1002771101 | ***Elevation:*** | |
| ***DP2BR:*** | | ***Elevrc:*** | |
| ***Spatial Status:*** | | ***Zone:*** | 17 |
| ***Code OB:*** | | ***East83:*** | 625386.00 |
| ***Code OB Desc:*** | | ***North83:*** | 4834718.00 |
| ***Open Hole:*** | | ***Org CS:*** | UTM83 |
| ***Cluster Kind:*** | This is a record from cluster log sheet | ***UTMRC:*** | 3 |
| ***Date Completed:*** | 20-Nov-2007 00:00:00 | ***UTMRC Desc:*** | margin of error : 10 - 30 m |
| ***Remarks:*** | | ***Location Method:*** | wwr |
| ***Elevrc Desc:*** | | | |
| ***Location Source Date:*** | | | |
| ***Improvement Location Source:*** | | | |
| ***Improvement Location Method:*** | | | |
| ***Source Revision Comment:*** | | | |
| ***Supplier Comment:*** | | | |

***Annular Space/Abandonment Sealing Record***

| | |
|---|---|
| ***Plug ID:*** | 1002771105 |
| ***Layer:*** | |
| ***Plug From:*** | |
| ***Plug To:*** | |
| ***Plug Depth UOM:*** | |

***Method of Construction & Well Use***

| | |
|---|---|
| ***Method Construction ID:*** | 1002771104 |
| ***Method Construction Code:*** | |
| ***Method Construction:*** | |
| ***Other Method Construction:*** | GEOPROBE |

***Pipe Information***

| | |
|---|---|
| ***Pipe ID:*** | 1002771106 |
| ***Casing No:*** | 0 |
| ***Comment:*** | |
| ***Alt Name:*** | |

***Construction Record - Casing***

| | |
|---|---|
| ***Casing ID:*** | 1002771108 |
| ***Layer:*** | |
| ***Material:*** | 5 |
| ***Open Hole or Material:*** | PLASTIC |
| ***Depth From:*** | |
| ***Depth To:*** | 2.740000009536743 |
| ***Casing Diameter:*** | |
| ***Casing Diameter UOM:*** | |
| ***Casing Depth UOM:*** | m |

***Construction Record - Screen***

| | |
|---|---|
| ***Screen ID:*** | 1002771107 |
| ***Layer:*** | |
| ***Slot:*** | |
| ***Screen Top Depth:*** | 4.269999980926514 |
| ***Screen End Depth:*** | 2.740000009536743 |
| ***Screen Material:*** | |
| ***Screen Depth UOM:*** | m |
| ***Screen Diameter UOM:*** | |
| ***Screen Diameter:*** | |

***Results of Well Yield Testing***

| | |
|---|---|
| ***Pump Test ID:*** | 1002771109 |
| ***Pump Set At:*** | |
| ***Static Level:*** | |
| ***Final Level After Pumping:*** | |
| ***Recommended Pump Depth:*** | |
| ***Pumping Rate:*** | |
| ***Flowing Rate:*** | |
| ***Recommended Pump Rate:*** | |
| ***Levels UOM:*** | |
| ***Rate UOM:*** | |
| ***Water State After Test Code:*** | |
| ***Water State After Test:*** | |
| ***Pumping Test Method:*** | |
| ***Pumping Duration HR:*** | |
| ***Pumping Duration MIN:*** | |
| ***Flowing:*** | |

***Hole Diameter***

| | |
|---|---|
| ***Hole ID:*** | 1002771103 |
| ***Diameter:*** | 20.31999969482422 |
| ***Depth From:*** | |
| ***Depth To:*** | 4.269999980926514 |
| ***Hole Depth UOM:*** | m |
| ***Hole Diameter UOM:*** | cm |

***Bore Hole Information***

| | | | |
|---|---|---|---|
| ***Bore Hole ID:*** | 1002771146 | ***Elevation:*** | |
| ***DP2BR:*** | | ***Elevrc:*** | |
| ***Spatial Status:*** | | ***Zone:*** | 17 |
| ***Code OB:*** | | ***East83:*** | 625386.00 |
| ***Code OB Desc:*** | | ***North83:*** | 4834718.00 |
| ***Open Hole:*** | | ***Org CS:*** | UTM83 |
| ***Cluster Kind:*** | This is a record from cluster log sheet | ***UTMRC:*** | 3 |
| ***Date Completed:*** | 22-Nov-2007 00:00:00 | ***UTMRC Desc:*** | margin of error : 10 - 30 m |
| ***Remarks:*** | | ***Location Method:*** | wwr |
| ***Elevrc Desc:*** | | | |
| ***Location Source Date:*** | | | |
| ***Improvement Location Source:*** | | | |
| ***Improvement Location Method:*** | | | |
| ***Source Revision Comment:*** | | | |
| ***Supplier Comment:*** | | | |

***Annular Space/Abandonment Sealing Record***

| | |
|---|---|
| ***Plug ID:*** | 1002771150 |
| ***Layer:*** | |

***Plug From:***
***Plug To:***
***Plug Depth UOM:***

***Method of Construction & Well Use***

***Method Construction ID:*** 1002771149
***Method Construction Code:***
***Method Construction:***
***Other Method Construction:*** GEOPROBE

***Pipe Information***

***Pipe ID:*** 1002771151
***Casing No:*** 0
***Comment:***
***Alt Name:***

***Construction Record - Casing***

***Casing ID:*** 1002771153
***Layer:***
***Material:*** 5
***Open Hole or Material:*** PLASTIC
***Depth From:***
***Depth To:*** 2.740000009536743
***Casing Diameter:***
***Casing Diameter UOM:***
***Casing Depth UOM:*** m

***Construction Record - Screen***

***Screen ID:*** 1002771152
***Layer:***
***Slot:***
***Screen Top Depth:*** 4.269999980926514
***Screen End Depth:*** 2.740000009536743
***Screen Material:***
***Screen Depth UOM:*** m
***Screen Diameter UOM:***
***Screen Diameter:***

***Results of Well Yield Testing***

***Pump Test ID:*** 1002771154
***Pump Set At:***
***Static Level:***
***Final Level After Pumping:***
***Recommended Pump Depth:***
***Pumping Rate:***
***Flowing Rate:***
***Recommended Pump Rate:***
***Levels UOM:***
***Rate UOM:***
***Water State After Test Code:***
***Water State After Test:***
***Pumping Test Method:***
***Pumping Duration HR:***
***Pumping Duration MIN:***
***Flowing:***

***Hole Diameter***

| | |
|---|---|
| ***Hole ID:*** | 1002771148 |
| ***Diameter:*** | 20.31999969482422 |
| ***Depth From:*** | |
| ***Depth To:*** | 4.269999980926514 |
| ***Hole Depth UOM:*** | m |
| ***Hole Diameter UOM:*** | cm |

***Bore Hole Information***

| | | | |
|---|---|---|---|
| ***Bore Hole ID:*** | 1002771110 | ***Elevation:*** | |
| ***DP2BR:*** | | ***Elevrc:*** | |
| ***Spatial Status:*** | | ***Zone:*** | 17 |
| ***Code OB:*** | | ***East83:*** | 625386.00 |
| ***Code OB Desc:*** | | ***North83:*** | 4834718.00 |
| ***Open Hole:*** | | ***Org CS:*** | UTM83 |
| ***Cluster Kind:*** | This is a record from cluster log sheet | ***UTMRC:*** | 3 |
| ***Date Completed:*** | 20-Nov-2007 00:00:00 | ***UTMRC Desc:*** | margin of error : 10 - 30 m |
| ***Remarks:*** | | ***Location Method:*** | wwr |
| ***Elevrc Desc:*** | | | |
| ***Location Source Date:*** | | | |
| ***Improvement Location Source:*** | | | |
| ***Improvement Location Method:*** | | | |
| ***Source Revision Comment:*** | | | |
| ***Supplier Comment:*** | | | |

***Annular Space/Abandonment Sealing Record***

| | |
|---|---|
| ***Plug ID:*** | 1002771114 |
| ***Layer:*** | |
| ***Plug From:*** | |
| ***Plug To:*** | |
| ***Plug Depth UOM:*** | |

***Method of Construction & Well Use***

| | |
|---|---|
| ***Method Construction ID:*** | 1002771113 |
| ***Method Construction Code:*** | |
| ***Method Construction:*** | |
| ***Other Method Construction:*** | GEOPROBE |

***Pipe Information***

| | |
|---|---|
| ***Pipe ID:*** | 1002771115 |
| ***Casing No:*** | 0 |
| ***Comment:*** | |
| ***Alt Name:*** | |

***Construction Record - Casing***

| | |
|---|---|
| ***Casing ID:*** | 1002771117 |
| ***Layer:*** | |
| ***Material:*** | 5 |
| ***Open Hole or Material:*** | PLASTIC |
| ***Depth From:*** | |
| ***Depth To:*** | 2.740000009536743 |
| ***Casing Diameter:*** | |
| ***Casing Diameter UOM:*** | |

***Casing Depth UOM:*** m

***Construction Record - Screen***

***Screen ID:*** 1002771116
***Layer:***
***Slot:***
***Screen Top Depth:*** 4.269999980926514
***Screen End Depth:*** 2.740000009536743
***Screen Material:***
***Screen Depth UOM:*** m
***Screen Diameter UOM:***
***Screen Diameter:***

***Results of Well Yield Testing***

***Pump Test ID:*** 1002771118
***Pump Set At:***
***Static Level:***
***Final Level After Pumping:***
***Recommended Pump Depth:***
***Pumping Rate:***
***Flowing Rate:***
***Recommended Pump Rate:***
***Levels UOM:***
***Rate UOM:***
***Water State After Test Code:***
***Water State After Test:***
***Pumping Test Method:***
***Pumping Duration HR:***
***Pumping Duration MIN:***
***Flowing:***

***Hole Diameter***

***Hole ID:*** 1002771112
***Diameter:*** 20.31999969482422
***Depth From:***
***Depth To:*** 4.269999980926514
***Hole Depth UOM:*** m
***Hole Diameter UOM:*** cm

***Bore Hole Information***

***Bore Hole ID:*** 1002771155
***DP2BR:***
***Spatial Status:***
***Code OB:***
***Code OB Desc:***
***Open Hole:***
***Cluster Kind:*** This is a record from cluster log sheet
***Date Completed:*** 29-Nov-2007 00:00:00
***Remarks:***
***Elevrc Desc:***
***Location Source Date:***
***Improvement Location Source:***
***Improvement Location Method:***
***Source Revision Comment:***
***Supplier Comment:***

***Elevation:***
***Elevrc:***
***Zone:*** 17
***East83:*** 625386.00
***North83:*** 4834718.00
***Org CS:*** UTM83
***UTMRC:*** 3
***UTMRC Desc:*** margin of error : 10 - 30 m
***Location Method:*** wwr

***Annular Space/Abandonment Sealing Record***

| | |
|---|---|
| ***Plug ID:*** | 1002771159 |
| ***Layer:*** | |
| ***Plug From:*** | |
| ***Plug To:*** | |
| ***Plug Depth UOM:*** | |

***Method of Construction & Well Use***

| | |
|---|---|
| ***Method Construction ID:*** | 1002771158 |
| ***Method Construction Code:*** | |
| ***Method Construction:*** | |
| ***Other Method Construction:*** | GEOPROBE |

***Pipe Information***

| | |
|---|---|
| ***Pipe ID:*** | 1002771160 |
| ***Casing No:*** | 0 |
| ***Comment:*** | |
| ***Alt Name:*** | |

***Construction Record - Casing***

| | |
|---|---|
| ***Casing ID:*** | 1002771162 |
| ***Layer:*** | |
| ***Material:*** | 5 |
| ***Open Hole or Material:*** | PLASTIC |
| ***Depth From:*** | |
| ***Depth To:*** | 5.489999771118164 |
| ***Casing Diameter:*** | |
| ***Casing Diameter UOM:*** | |
| ***Casing Depth UOM:*** | m |

***Construction Record - Screen***

| | |
|---|---|
| ***Screen ID:*** | 1002771161 |
| ***Layer:*** | |
| ***Slot:*** | |
| ***Screen Top Depth:*** | 7.010000228881836 |
| ***Screen End Depth:*** | 5.489999771118164 |
| ***Screen Material:*** | |
| ***Screen Depth UOM:*** | m |
| ***Screen Diameter UOM:*** | |
| ***Screen Diameter:*** | |

***Results of Well Yield Testing***

| | |
|---|---|
| ***Pump Test ID:*** | 1002771163 |
| ***Pump Set At:*** | |
| ***Static Level:*** | |
| ***Final Level After Pumping:*** | |
| ***Recommended Pump Depth:*** | |
| ***Pumping Rate:*** | |
| ***Flowing Rate:*** | |
| ***Recommended Pump Rate:*** | |
| ***Levels UOM:*** | |
| ***Rate UOM:*** | |
| ***Water State After Test Code:*** | |
| ***Water State After Test:*** | |
| ***Pumping Test Method:*** | |
| ***Pumping Duration HR:*** | |

**Pumping Duration MIN:**
**Flowing:**

**Hole Diameter**

**Hole ID:** 1002771157
**Diameter:** 20.31999969482422
**Depth From:**
**Depth To:** 7.010000228881836
**Hole Depth UOM:** m
**Hole Diameter UOM:** cm

**Bore Hole Information**

**Bore Hole ID:** 1002771092
**DP2BR:**
**Spatial Status:**
**Code OB:**
**Code OB Desc:**
**Open Hole:**
**Cluster Kind:** This is a record from cluster log sheet
**Date Completed:** 20-Nov-2007 00:00:00
**Remarks:**
**Elevrc Desc:**
**Location Source Date:**
**Improvement Location Source:**
**Improvement Location Method:**
**Source Revision Comment:**
**Supplier Comment:**

**Elevation:**
**Elevrc:**
**Zone:** 17
**East83:** 625386.00
**North83:** 4834718.00
**Org CS:** UTM83
**UTMRC:** 3
**UTMRC Desc:** margin of error : 10 - 30 m
**Location Method:** wwr

**Annular Space/Abandonment Sealing Record**

**Plug ID:** 1002771096
**Layer:**
**Plug From:**
**Plug To:**
**Plug Depth UOM:**

**Method of Construction & Well Use**

**Method Construction ID:** 1002771095
**Method Construction Code:**
**Method Construction:**
**Other Method Construction:** GEOPROBE

**Pipe Information**

**Pipe ID:** 1002771097
**Casing No:** 0
**Comment:**
**Alt Name:**

**Construction Record - Casing**

**Casing ID:** 1002771099
**Layer:**
**Material:** 5
**Open Hole or Material:** PLASTIC
**Depth From:**

| | |
|---|---|
| ***Depth To:*** | 6.099999904632568 |
| ***Casing Diameter:*** | |
| ***Casing Diameter UOM:*** | |
| ***Casing Depth UOM:*** | m |

***Construction Record - Screen***

| | |
|---|---|
| ***Screen ID:*** | 1002771098 |
| ***Layer:*** | |
| ***Slot:*** | |
| ***Screen Top Depth:*** | 7.619999885559082 |
| ***Screen End Depth:*** | 6.099999904632568 |
| ***Screen Material:*** | |
| ***Screen Depth UOM:*** | m |
| ***Screen Diameter UOM:*** | |
| ***Screen Diameter:*** | |

***Results of Well Yield Testing***

| | |
|---|---|
| ***Pump Test ID:*** | 1002771100 |
| ***Pump Set At:*** | |
| ***Static Level:*** | |
| ***Final Level After Pumping:*** | |
| ***Recommended Pump Depth:*** | |
| ***Pumping Rate:*** | |
| ***Flowing Rate:*** | |
| ***Recommended Pump Rate:*** | |
| ***Levels UOM:*** | |
| ***Rate UOM:*** | |
| ***Water State After Test Code:*** | |
| ***Water State After Test:*** | |
| ***Pumping Test Method:*** | |
| ***Pumping Duration HR:*** | |
| ***Pumping Duration MIN:*** | |
| ***Flowing:*** | |

***Hole Diameter***

| | |
|---|---|
| ***Hole ID:*** | 1002771094 |
| ***Diameter:*** | 20.31999969482422 |
| ***Depth From:*** | |
| ***Depth To:*** | 7.929999828338623 |
| ***Hole Depth UOM:*** | m |
| ***Hole Diameter UOM:*** | cm |

***Bore Hole Information***

| | | | |
|---|---|---|---|
| ***Bore Hole ID:*** | 1002771119 | ***Elevation:*** | |
| ***DP2BR:*** | | ***Elevrc:*** | |
| ***Spatial Status:*** | | ***Zone:*** | 17 |
| ***Code OB:*** | | ***East83:*** | 625386.00 |
| ***Code OB Desc:*** | | ***North83:*** | 4834718.00 |
| ***Open Hole:*** | | ***Org CS:*** | UTM83 |
| ***Cluster Kind:*** | This is a record from cluster log sheet | ***UTMRC:*** | 3 |
| ***Date Completed:*** | 21-Nov-2007 00:00:00 | ***UTMRC Desc:*** | margin of error : 10 - 30 m |
| ***Remarks:*** | | ***Location Method:*** | wwr |
| ***Elevrc Desc:*** | | | |
| ***Location Source Date:*** | | | |
| ***Improvement Location Source:*** | | | |
| ***Improvement Location Method:*** | | | |
| ***Source Revision Comment:*** | | | |
| ***Supplier Comment:*** | | | |

***Annular Space/Abandonment Sealing Record***

| | |
|---|---|
| ***Plug ID:*** | 1002771123 |
| ***Layer:*** | |
| ***Plug From:*** | |
| ***Plug To:*** | |
| ***Plug Depth UOM:*** | |

***Method of Construction & Well Use***

| | |
|---|---|
| ***Method Construction ID:*** | 1002771122 |
| ***Method Construction Code:*** | |
| ***Method Construction:*** | |
| ***Other Method Construction:*** | GEOPROBE |

***Pipe Information***

| | |
|---|---|
| ***Pipe ID:*** | 1002771124 |
| ***Casing No:*** | 0 |
| ***Comment:*** | |
| ***Alt Name:*** | |

***Construction Record - Casing***

| | |
|---|---|
| ***Casing ID:*** | 1002771126 |
| ***Layer:*** | |
| ***Material:*** | 5 |
| ***Open Hole or Material:*** | PLASTIC |
| ***Depth From:*** | |
| ***Depth To:*** | 5.179999828338623 |
| ***Casing Diameter:*** | |
| ***Casing Diameter UOM:*** | |
| ***Casing Depth UOM:*** | m |

***Construction Record - Screen***

| | |
|---|---|
| ***Screen ID:*** | 1002771125 |
| ***Layer:*** | |
| ***Slot:*** | |
| ***Screen Top Depth:*** | 6.710000038146973 |
| ***Screen End Depth:*** | 5.179999828338623 |
| ***Screen Material:*** | |
| ***Screen Depth UOM:*** | m |
| ***Screen Diameter UOM:*** | |
| ***Screen Diameter:*** | |

***Results of Well Yield Testing***

| | |
|---|---|
| ***Pump Test ID:*** | 1002771127 |
| ***Pump Set At:*** | |
| ***Static Level:*** | |
| ***Final Level After Pumping:*** | |
| ***Recommended Pump Depth:*** | |
| ***Pumping Rate:*** | |
| ***Flowing Rate:*** | |
| ***Recommended Pump Rate:*** | |
| ***Levels UOM:*** | |
| ***Rate UOM:*** | |

***Water State After Test Code:***
***Water State After Test:***
***Pumping Test Method:***
***Pumping Duration HR:***
***Pumping Duration MIN:***
***Flowing:***

***Hole Diameter***

***Hole ID:*** 1002771121
***Diameter:*** 20.31999969482422
***Depth From:***
***Depth To:*** 6.710000038146973
***Hole Depth UOM:*** m
***Hole Diameter UOM:*** cm

***Bore Hole Information***

***Bore Hole ID:*** 1002771128
***DP2BR:***
***Spatial Status:***
***Code OB:***
***Code OB Desc:***
***Open Hole:***
***Cluster Kind:*** This is a record from cluster log sheet
***Date Completed:*** 21-Nov-2007 00:00:00
***Remarks:***
***Elevrc Desc:***
***Location Source Date:***
***Improvement Location Source:***
***Improvement Location Method:***
***Source Revision Comment:***
***Supplier Comment:***

***Elevation:***
***Elevrc:***
***Zone:*** 17
***East83:*** 625386.00
***North83:*** 4834718.00
***Org CS:*** UTM83
***UTMRC:*** 3
***UTMRC Desc:*** margin of error : 10 - 30 m
***Location Method:*** wwr

***Annular Space/Abandonment Sealing Record***

***Plug ID:*** 1002771132
***Layer:***
***Plug From:***
***Plug To:***
***Plug Depth UOM:***

***Method of Construction & Well Use***

***Method Construction ID:*** 1002771131
***Method Construction Code:***
***Method Construction:***
***Other Method Construction:*** GEOPROBE

***Pipe Information***

***Pipe ID:*** 1002771133
***Casing No:*** 0
***Comment:***
***Alt Name:***

***Construction Record - Casing***

***Casing ID:*** 1002771135

| | |
|---|---|
| ***Layer:*** | |
| ***Material:*** | 5 |
| ***Open Hole or Material:*** | PLASTIC |
| ***Depth From:*** | |
| ***Depth To:*** | 7.320000171661377 |
| ***Casing Diameter:*** | |
| ***Casing Diameter UOM:*** | |
| ***Casing Depth UOM:*** | m |

***Construction Record - Screen***

| | |
|---|---|
| ***Screen ID:*** | 1002771134 |
| ***Layer:*** | |
| ***Slot:*** | |
| ***Screen Top Depth:*** | 8.84000015258789 |
| ***Screen End Depth:*** | 7.320000171661377 |
| ***Screen Material:*** | |
| ***Screen Depth UOM:*** | m |
| ***Screen Diameter UOM:*** | |
| ***Screen Diameter:*** | |

***Results of Well Yield Testing***

| | |
|---|---|
| ***Pump Test ID:*** | 1002771136 |
| ***Pump Set At:*** | |
| ***Static Level:*** | |
| ***Final Level After Pumping:*** | |
| ***Recommended Pump Depth:*** | |
| ***Pumping Rate:*** | |
| ***Flowing Rate:*** | |
| ***Recommended Pump Rate:*** | |
| ***Levels UOM:*** | |
| ***Rate UOM:*** | |
| ***Water State After Test Code:*** | |
| ***Water State After Test:*** | |
| ***Pumping Test Method:*** | |
| ***Pumping Duration HR:*** | |
| ***Pumping Duration MIN:*** | |
| ***Flowing:*** | |

***Hole Diameter***

| | |
|---|---|
| ***Hole ID:*** | 1002771130 |
| ***Diameter:*** | 20.31999969482422 |
| ***Depth From:*** | |
| ***Depth To:*** | 8.84000015258789 |
| ***Hole Depth UOM:*** | m |
| ***Hole Diameter UOM:*** | cm |

***Bore Hole Information***

| | | | |
|---|---|---|---|
| ***Bore Hole ID:*** | 1002771137 | ***Elevation:*** | |
| ***DP2BR:*** | | ***Elevrc:*** | |
| ***Spatial Status:*** | | ***Zone:*** | 17 |
| ***Code OB:*** | | ***East83:*** | 625386.00 |
| ***Code OB Desc:*** | | ***North83:*** | 4834718.00 |
| ***Open Hole:*** | | ***Org CS:*** | UTM83 |
| ***Cluster Kind:*** | This is a record from cluster log sheet | ***UTMRC:*** | 3 |
| ***Date Completed:*** | 22-Nov-2007 00:00:00 | ***UTMRC Desc:*** | margin of error : 10 - 30 m |
| ***Remarks:*** | | ***Location Method:*** | wwr |
| ***Elevrc Desc:*** | | | |
| ***Location Source Date:*** | | | |

***Improvement Location Source:***
***Improvement Location Method:***
***Source Revision Comment:***
***Supplier Comment:***

***Annular Space/Abandonment Sealing Record***

***Plug ID:*** 1002771141
***Layer:***
***Plug From:***
***Plug To:***
***Plug Depth UOM:***

***Method of Construction & Well Use***

***Method Construction ID:*** 1002771140
***Method Construction Code:***
***Method Construction:***
***Other Method Construction:*** GEOPROBE

***Pipe Information***

***Pipe ID:*** 1002771142
***Casing No:*** 0
***Comment:***
***Alt Name:***

***Construction Record - Casing***

***Casing ID:*** 1002771144
***Layer:***
***Material:*** 5
***Open Hole or Material:*** PLASTIC
***Depth From:***
***Depth To:*** 2.740000009536743
***Casing Diameter:***
***Casing Diameter UOM:***
***Casing Depth UOM:*** m

***Construction Record - Screen***

***Screen ID:*** 1002771143
***Layer:***
***Slot:***
***Screen Top Depth:*** 4.269999980926514
***Screen End Depth:*** 2.740000009536743
***Screen Material:***
***Screen Depth UOM:*** m
***Screen Diameter UOM:***
***Screen Diameter:***

***Results of Well Yield Testing***

***Pump Test ID:*** 1002771145
***Pump Set At:***
***Static Level:***
***Final Level After Pumping:***
***Recommended Pump Depth:***
***Pumping Rate:***

***Flowing Rate:***
***Recommended Pump Rate:***
***Levels UOM:***
***Rate UOM:***
***Water State After Test Code:***
***Water State After Test:***
***Pumping Test Method:***
***Pumping Duration HR:***
***Pumping Duration MIN:***
***Flowing:***

***Hole Diameter***

***Hole ID:*** 1002771139
***Diameter:*** 20.31999969482422
***Depth From:***
***Depth To:*** 4.269999980926514
***Hole Depth UOM:*** m
***Hole Diameter UOM:*** cm

***Bore Hole Information***

***Bore Hole ID:*** 1001582669
***DP2BR:***
***Spatial Status:***
***Code OB:***
***Code OB Desc:***
***Open Hole:***
***Cluster Kind:***
***Date Completed:*** 05-Dec-2007 00:00:00
***Remarks:***
***Elevrc Desc:***
***Location Source Date:***
***Improvement Location Source:***
***Improvement Location Method:***
***Source Revision Comment:***
***Supplier Comment:***

***Elevation:***
***Elevrc:***
***Zone:*** 17
***East83:*** 625386.00
***North83:*** 4834718.00
***Org CS:*** UTM83
***UTMRC:*** 3
***UTMRC Desc:*** margin of error : 10 - 30 m
***Location Method:*** wwr

***Overburden and Bedrock Materials Interval***

***Formation ID:*** 1002771226
***Layer:*** 3
***Color:*** 6
***General Color:*** BROWN
***Mat1:*** 05
***Most Common Material:*** CLAY
***Mat2:*** 06
***Mat2 Desc:*** SILT
***Mat3:*** 66
***Mat3 Desc:*** DENSE
***Formation Top Depth:*** 2.440000057220459
***Formation End Depth:*** 3.6600000858306885
***Formation End Depth UOM:*** m

***Overburden and Bedrock Materials Interval***

***Formation ID:*** 1002771229
***Layer:*** 6
***Color:*** 2
***General Color:*** GREY

***Mat1:*** 06
***Most Common Material:*** SILT
***Mat2:*** 28
***Mat2 Desc:*** SAND
***Mat3:***
***Mat3 Desc:***
***Formation Top Depth:*** 6.710000038146973
***Formation End Depth:*** 8.84000015258789
***Formation End Depth UOM:*** m

***Overburden and Bedrock Materials Interval***

***Formation ID:*** 1002771224
***Layer:*** 1
***Color:*** 6
***General Color:*** BROWN
***Mat1:*** 01
***Most Common Material:*** FILL
***Mat2:*** 28
***Mat2 Desc:*** SAND
***Mat3:*** 77
***Mat3 Desc:*** LOOSE
***Formation Top Depth:*** 0.0
***Formation End Depth:*** 0.6100000143051147
***Formation End Depth UOM:*** m

***Overburden and Bedrock Materials Interval***

***Formation ID:*** 1002771227
***Layer:*** 4
***Color:*** 6
***General Color:*** BROWN
***Mat1:*** 28
***Most Common Material:*** SAND
***Mat2:*** 06
***Mat2 Desc:*** SILT
***Mat3:*** 66
***Mat3 Desc:*** DENSE
***Formation Top Depth:*** 3.6600000858306885
***Formation End Depth:*** 5.179999828338623
***Formation End Depth UOM:*** m

***Overburden and Bedrock Materials Interval***

***Formation ID:*** 1002771225
***Layer:*** 2
***Color:*** 6
***General Color:*** BROWN
***Mat1:*** 06
***Most Common Material:*** SILT
***Mat2:*** 05
***Mat2 Desc:*** CLAY
***Mat3:*** 66
***Mat3 Desc:*** DENSE
***Formation Top Depth:*** 0.6100000143051147
***Formation End Depth:*** 2.440000057220459
***Formation End Depth UOM:*** m

***Overburden and Bedrock***

***Materials Interval***

| | |
|---|---|
| ***Formation ID:*** | 1002771228 |
| ***Layer:*** | 5 |
| ***Color:*** | 2 |
| ***General Color:*** | GREY |
| ***Mat1:*** | 28 |
| ***Most Common Material:*** | SAND |
| ***Mat2:*** | 06 |
| ***Mat2 Desc:*** | SILT |
| ***Mat3:*** | |
| ***Mat3 Desc:*** | |
| ***Formation Top Depth:*** | 5.179999828338623 |
| ***Formation End Depth:*** | 6.710000038146973 |
| ***Formation End Depth UOM:*** | m |

***Annular Space/Abandonment Sealing Record***

| | |
|---|---|
| ***Plug ID:*** | 1002771231 |
| ***Layer:*** | 1 |
| ***Plug From:*** | 0.0 |
| ***Plug To:*** | 6.710000038146973 |
| ***Plug Depth UOM:*** | m |

***Annular Space/Abandonment Sealing Record***

| | |
|---|---|
| ***Plug ID:*** | 1002771232 |
| ***Layer:*** | 2 |
| ***Plug From:*** | 6.710000038146973 |
| ***Plug To:*** | 8.84000015258789 |
| ***Plug Depth UOM:*** | m |

***Method of Construction & Well Use***

| | |
|---|---|
| ***Method Construction ID:*** | 1002771237 |
| ***Method Construction Code:*** | H |
| ***Method Construction:*** | Geoprobe |
| ***Other Method Construction:*** | |

***Pipe Information***

| | |
|---|---|
| ***Pipe ID:*** | 1002771223 |
| ***Casing No:*** | 0 |
| ***Comment:*** | |
| ***Alt Name:*** | |

***Construction Record - Casing***

| | |
|---|---|
| ***Casing ID:*** | 1002771233 |
| ***Layer:*** | 1 |
| ***Material:*** | 5 |
| ***Open Hole or Material:*** | PLASTIC |
| ***Depth From:*** | 0.0 |
| ***Depth To:*** | 7.320000171661377 |
| ***Casing Diameter:*** | 5.079999923706055 |
| ***Casing Diameter UOM:*** | cm |
| ***Casing Depth UOM:*** | m |

***Construction Record - Screen***

| | |
|---|---|
| ***Screen ID:*** | 1002771234 |
| ***Layer:*** | 1 |
| ***Slot:*** | 10 |
| ***Screen Top Depth:*** | 7.320000171661377 |
| ***Screen End Depth:*** | 8.84000015258789 |
| ***Screen Material:*** | 5 |
| ***Screen Depth UOM:*** | m |
| ***Screen Diameter UOM:*** | cm |
| ***Screen Diameter:*** | 3.6700000762939453 |

***Hole Diameter***

| | |
|---|---|
| ***Hole ID:*** | 1002771230 |
| ***Diameter:*** | 20.31999969482422 |
| ***Depth From:*** | 0.0 |
| ***Depth To:*** | 8.84000015258789 |
| ***Hole Depth UOM:*** | m |
| ***Hole Diameter UOM:*** | cm |

***Bore Hole Information***

| | | | |
|---|---|---|---|
| ***Bore Hole ID:*** | 1002771205 | ***Elevation:*** | |
| ***DP2BR:*** | | ***Elevrc:*** | |
| ***Spatial Status:*** | | ***Zone:*** | 17 |
| ***Code OB:*** | | ***East83:*** | 625386.00 |
| ***Code OB Desc:*** | | ***North83:*** | 4834718.00 |
| ***Open Hole:*** | | ***Org CS:*** | UTM83 |
| ***Cluster Kind:*** | This is a record from cluster log sheet | ***UTMRC:*** | 3 |
| ***Date Completed:*** | 05-Dec-2007 00:00:00 | ***UTMRC Desc:*** | margin of error : 10 - 30 m |
| ***Remarks:*** | | ***Location Method:*** | wwr |
| ***Elevrc Desc:*** | | | |
| ***Location Source Date:*** | | | |
| ***Improvement Location Source:*** | | | |
| ***Improvement Location Method:*** | | | |
| ***Source Revision Comment:*** | | | |
| ***Supplier Comment:*** | | | |

***Annular Space/Abandonment Sealing Record***

| | |
|---|---|
| ***Plug ID:*** | 1002771209 |
| ***Layer:*** | |
| ***Plug From:*** | |
| ***Plug To:*** | |
| ***Plug Depth UOM:*** | |

***Method of Construction & Well Use***

| | |
|---|---|
| ***Method Construction ID:*** | 1002771208 |
| ***Method Construction Code:*** | |
| ***Method Construction:*** | |
| ***Other Method Construction:*** | GEOPROBE |

***Pipe Information***

| | |
|---|---|
| ***Pipe ID:*** | 1002771210 |
| ***Casing No:*** | 0 |
| ***Comment:*** | |
| ***Alt Name:*** | |

***Construction Record - Casing***

| | |
|---|---|
| ***Casing ID:*** | 1002771212 |
| ***Layer:*** | |
| ***Material:*** | 5 |
| ***Open Hole or Material:*** | PLASTIC |
| ***Depth From:*** | |
| ***Depth To:*** | 5.489999771118164 |
| ***Casing Diameter:*** | |
| ***Casing Diameter UOM:*** | |
| ***Casing Depth UOM:*** | m |

***Construction Record - Screen***

| | |
|---|---|
| ***Screen ID:*** | 1002771211 |
| ***Layer:*** | |
| ***Slot:*** | |
| ***Screen Top Depth:*** | 7.010000228881836 |
| ***Screen End Depth:*** | 5.489999771118164 |
| ***Screen Material:*** | |
| ***Screen Depth UOM:*** | m |
| ***Screen Diameter UOM:*** | |
| ***Screen Diameter:*** | |

***Results of Well Yield Testing***

| | |
|---|---|
| ***Pump Test ID:*** | 1002771213 |
| ***Pump Set At:*** | |
| ***Static Level:*** | |
| ***Final Level After Pumping:*** | |
| ***Recommended Pump Depth:*** | |
| ***Pumping Rate:*** | |
| ***Flowing Rate:*** | |
| ***Recommended Pump Rate:*** | |
| ***Levels UOM:*** | |
| ***Rate UOM:*** | |
| ***Water State After Test Code:*** | |
| ***Water State After Test:*** | |
| ***Pumping Test Method:*** | |
| ***Pumping Duration HR:*** | |
| ***Pumping Duration MIN:*** | |
| ***Flowing:*** | |

***Hole Diameter***

| | |
|---|---|
| ***Hole ID:*** | 1002771207 |
| ***Diameter:*** | 20.31999969482422 |
| ***Depth From:*** | |
| ***Depth To:*** | 7.010000228881836 |
| ***Hole Depth UOM:*** | m |
| ***Hole Diameter UOM:*** | cm |

***Bore Hole Information***

| | | | |
|---|---|---|---|
| ***Bore Hole ID:*** | 1002771173 | ***Elevation:*** | |
| ***DP2BR:*** | | ***Elevrc:*** | |
| ***Spatial Status:*** | | ***Zone:*** | |
| ***Code OB:*** | | ***East83:*** | |
| ***Code OB Desc:*** | | ***North83:*** | |
| ***Open Hole:*** | | ***Org CS:*** | |
| ***Cluster Kind:*** | This is a record from cluster log sheet | ***UTMRC:*** | 9 |

| | | | |
|---|---|---|---|
| ***Date Completed:*** | | ***UTMRC Desc:*** | unknown UTM |
| ***Remarks:*** | | ***Location Method:*** | na |
| ***Elevrc Desc:*** | | | |
| ***Location Source Date:*** | | | |
| ***Improvement Location Source:*** | | | |
| ***Improvement Location Method:*** | | | |
| ***Source Revision Comment:*** | | | |
| ***Supplier Comment:*** | | | |

***Method of Construction & Well Use***

| | |
|---|---|
| ***Method Construction ID:*** | 1002771176 |
| ***Method Construction Code:*** | |
| ***Method Construction:*** | |
| ***Other Method Construction:*** | |

***Hole Diameter***

| | |
|---|---|
| ***Hole ID:*** | 1002771175 |
| ***Diameter:*** | |
| ***Depth From:*** | |
| ***Depth To:*** | |
| ***Hole Depth UOM:*** | m |
| ***Hole Diameter UOM:*** | cm |

***Bore Hole Information***

| | | | |
|---|---|---|---|
| ***Bore Hole ID:*** | 1002771196 | ***Elevation:*** | |
| ***DP2BR:*** | | ***Elevrc:*** | |
| ***Spatial Status:*** | | ***Zone:*** | 17 |
| ***Code OB:*** | | ***East83:*** | 625386.00 |
| ***Code OB Desc:*** | | ***North83:*** | 4834718.00 |
| ***Open Hole:*** | | ***Org CS:*** | UTM83 |
| ***Cluster Kind:*** | This is a record from cluster log sheet | ***UTMRC:*** | 3 |
| ***Date Completed:*** | 30-Nov-2007 00:00:00 | ***UTMRC Desc:*** | margin of error : 10 - 30 m |
| ***Remarks:*** | | ***Location Method:*** | wwr |
| ***Elevrc Desc:*** | | | |
| ***Location Source Date:*** | | | |
| ***Improvement Location Source:*** | | | |
| ***Improvement Location Method:*** | | | |
| ***Source Revision Comment:*** | | | |
| ***Supplier Comment:*** | | | |

***Annular Space/Abandonment Sealing Record***

| | |
|---|---|
| ***Plug ID:*** | 1002771200 |
| ***Layer:*** | |
| ***Plug From:*** | |
| ***Plug To:*** | |
| ***Plug Depth UOM:*** | |

***Method of Construction & Well Use***

| | |
|---|---|
| ***Method Construction ID:*** | 1002771199 |
| ***Method Construction Code:*** | |
| ***Method Construction:*** | |
| ***Other Method Construction:*** | GEOPROBE |

***Pipe Information***

***Pipe ID:*** 1002771201
***Casing No:*** 0
***Comment:***
***Alt Name:***

***Construction Record - Casing***

***Casing ID:*** 1002771203
***Layer:***
***Material:*** 5
***Open Hole or Material:*** PLASTIC
***Depth From:***
***Depth To:*** 5.789999961853027
***Casing Diameter:***
***Casing Diameter UOM:***
***Casing Depth UOM:*** m

***Construction Record - Screen***

***Screen ID:*** 1002771202
***Layer:***
***Slot:***
***Screen Top Depth:*** 7.320000171661377
***Screen End Depth:*** 5.789999961853027
***Screen Material:***
***Screen Depth UOM:*** m
***Screen Diameter UOM:***
***Screen Diameter:***

***Results of Well Yield Testing***

***Pump Test ID:*** 1002771204
***Pump Set At:***
***Static Level:***
***Final Level After Pumping:***
***Recommended Pump Depth:***
***Pumping Rate:***
***Flowing Rate:***
***Recommended Pump Rate:***
***Levels UOM:***
***Rate UOM:***
***Water State After Test Code:***
***Water State After Test:***
***Pumping Test Method:***
***Pumping Duration HR:***
***Pumping Duration MIN:***
***Flowing:***

***Hole Diameter***

***Hole ID:*** 1002771198
***Diameter:*** 20.31999969482422
***Depth From:***
***Depth To:*** 7.320000171661377
***Hole Depth UOM:*** m
***Hole Diameter UOM:*** cm

***Bore Hole Information***

***Bore Hole ID:*** 1002771083 ***Elevation:***

| | | | |
|---|---|---|---|
| ***DP2BR:*** | | ***Elevrc:*** | |
| ***Spatial Status:*** | | ***Zone:*** | 17 |
| ***Code OB:*** | | ***East83:*** | 625386.00 |
| ***Code OB Desc:*** | | ***North83:*** | 4834718.00 |
| ***Open Hole:*** | | ***Org CS:*** | UTM83 |
| ***Cluster Kind:*** | This is a record from cluster log sheet | ***UTMRC:*** | 3 |
| ***Date Completed:*** | 19-Nov-2007 00:00:00 | ***UTMRC Desc:*** | margin of error : 10 - 30 m |
| ***Remarks:*** | | ***Location Method:*** | wwr |
| ***Elevrc Desc:*** | | | |
| ***Location Source Date:*** | | | |
| ***Improvement Location Source:*** | | | |
| ***Improvement Location Method:*** | | | |
| ***Source Revision Comment:*** | | | |
| ***Supplier Comment:*** | | | |

***Annular Space/Abandonment Sealing Record***

| | |
|---|---|
| ***Plug ID:*** | 1002771087 |
| ***Layer:*** | |
| ***Plug From:*** | |
| ***Plug To:*** | |
| ***Plug Depth UOM:*** | |

***Method of Construction & Well Use***

| | |
|---|---|
| ***Method Construction ID:*** | 1002771086 |
| ***Method Construction Code:*** | |
| ***Method Construction:*** | |
| ***Other Method Construction:*** | GEOPROBE |

***Pipe Information***

| | |
|---|---|
| ***Pipe ID:*** | 1002771088 |
| ***Casing No:*** | 0 |
| ***Comment:*** | |
| ***Alt Name:*** | |

***Construction Record - Casing***

| | |
|---|---|
| ***Casing ID:*** | 1002771090 |
| ***Layer:*** | |
| ***Material:*** | 5 |
| ***Open Hole or Material:*** | PLASTIC |
| ***Depth From:*** | |
| ***Depth To:*** | 5.179999828338623 |
| ***Casing Diameter:*** | |
| ***Casing Diameter UOM:*** | |
| ***Casing Depth UOM:*** | m |

***Construction Record - Screen***

| | |
|---|---|
| ***Screen ID:*** | 1002771089 |
| ***Layer:*** | |
| ***Slot:*** | |
| ***Screen Top Depth:*** | 6.710000038146973 |
| ***Screen End Depth:*** | 5.179999828338623 |
| ***Screen Material:*** | |
| ***Screen Depth UOM:*** | m |
| ***Screen Diameter UOM:*** | |
| ***Screen Diameter:*** | |

***Results of Well Yield Testing***

| | |
|---|---|
| ***Pump Test ID:*** | 1002771091 |
| ***Pump Set At:*** | |
| ***Static Level:*** | |
| ***Final Level After Pumping:*** | |
| ***Recommended Pump Depth:*** | |
| ***Pumping Rate:*** | |
| ***Flowing Rate:*** | |
| ***Recommended Pump Rate:*** | |
| ***Levels UOM:*** | |
| ***Rate UOM:*** | |
| ***Water State After Test Code:*** | |
| ***Water State After Test:*** | |
| ***Pumping Test Method:*** | |
| ***Pumping Duration HR:*** | |
| ***Pumping Duration MIN:*** | |
| ***Flowing:*** | |

***Hole Diameter***

| | |
|---|---|
| ***Hole ID:*** | 1002771085 |
| ***Diameter:*** | 20.31999969482422 |
| ***Depth From:*** | |
| ***Depth To:*** | 6.710000038146973 |
| ***Hole Depth UOM:*** | m |
| ***Hole Diameter UOM:*** | cm |

***Bore Hole Information***

| | | | |
|---|---|---|---|
| ***Bore Hole ID:*** | 1002771164 | ***Elevation:*** | |
| ***DP2BR:*** | | ***Elevrc:*** | |
| ***Spatial Status:*** | | ***Zone:*** | 17 |
| ***Code OB:*** | | ***East83:*** | 625386.00 |
| ***Code OB Desc:*** | | ***North83:*** | 4834718.00 |
| ***Open Hole:*** | | ***Org CS:*** | UTM83 |
| ***Cluster Kind:*** | This is a record from cluster log sheet | ***UTMRC:*** | 3 |
| ***Date Completed:*** | 29-Nov-2007 00:00:00 | ***UTMRC Desc:*** | margin of error : 10 - 30 m |
| ***Remarks:*** | | ***Location Method:*** | wwr |
| ***Elevrc Desc:*** | | | |
| ***Location Source Date:*** | | | |
| ***Improvement Location Source:*** | | | |
| ***Improvement Location Method:*** | | | |
| ***Source Revision Comment:*** | | | |
| ***Supplier Comment:*** | | | |

***Annular Space/Abandonment Sealing Record***

| | |
|---|---|
| ***Plug ID:*** | 1002771168 |
| ***Layer:*** | |
| ***Plug From:*** | |
| ***Plug To:*** | |
| ***Plug Depth UOM:*** | |

***Method of Construction & Well Use***

| | |
|---|---|
| ***Method Construction ID:*** | 1002771167 |
| ***Method Construction Code:*** | |
| ***Method Construction:*** | |

***Other Method Construction:*** GEOPROBE

***Pipe Information***

***Pipe ID:*** 1002771169
***Casing No:*** 0
***Comment:***
***Alt Name:***

***Construction Record - Casing***

***Casing ID:*** 1002771171
***Layer:***
***Material:*** 5
***Open Hole or Material:*** PLASTIC
***Depth From:***
***Depth To:*** 5.489999771118164
***Casing Diameter:***
***Casing Diameter UOM:***
***Casing Depth UOM:*** m

***Construction Record - Screen***

***Screen ID:*** 1002771170
***Layer:***
***Slot:***
***Screen Top Depth:*** 7.010000228881836
***Screen End Depth:*** 5.489999771118164
***Screen Material:***
***Screen Depth UOM:*** m
***Screen Diameter UOM:***
***Screen Diameter:***

***Results of Well Yield Testing***

***Pump Test ID:*** 1002771172
***Pump Set At:***
***Static Level:***
***Final Level After Pumping:***
***Recommended Pump Depth:***
***Pumping Rate:***
***Flowing Rate:***
***Recommended Pump Rate:***
***Levels UOM:***
***Rate UOM:***
***Water State After Test Code:***
***Water State After Test:***
***Pumping Test Method:***
***Pumping Duration HR:***
***Pumping Duration MIN:***
***Flowing:***

***Hole Diameter***

***Hole ID:*** 1002771166
***Diameter:*** 20.31999969482422
***Depth From:***
***Depth To:*** 7.010000228881836
***Hole Depth UOM:*** m
***Hole Diameter UOM:*** cm

***Bore Hole Information***

| | | | |
|---|---|---|---|
| ***Bore Hole ID:*** | 1002771214 | ***Elevation:*** | |
| ***DP2BR:*** | | ***Elevrc:*** | |
| ***Spatial Status:*** | | ***Zone:*** | 17 |
| ***Code OB:*** | | ***East83:*** | 625386.00 |
| ***Code OB Desc:*** | | ***North83:*** | 4834718.00 |
| ***Open Hole:*** | | ***Org CS:*** | UTM83 |
| ***Cluster Kind:*** | This is a record from cluster log sheet | ***UTMRC:*** | 3 |
| ***Date Completed:*** | 05-Dec-2007 00:00:00 | ***UTMRC Desc:*** | margin of error : 10 - 30 m |
| ***Remarks:*** | | ***Location Method:*** | wwr |
| ***Elevrc Desc:*** | | | |
| ***Location Source Date:*** | | | |
| ***Improvement Location Source:*** | | | |
| ***Improvement Location Method:*** | | | |
| ***Source Revision Comment:*** | | | |
| ***Supplier Comment:*** | | | |

***Annular Space/Abandonment Sealing Record***

| | |
|---|---|
| ***Plug ID:*** | 1002771218 |
| ***Layer:*** | |
| ***Plug From:*** | |
| ***Plug To:*** | |
| ***Plug Depth UOM:*** | |

***Method of Construction & Well Use***

| | |
|---|---|
| ***Method Construction ID:*** | 1002771217 |
| ***Method Construction Code:*** | |
| ***Method Construction:*** | |
| ***Other Method Construction:*** | GEOPROBE |

***Pipe Information***

| | |
|---|---|
| ***Pipe ID:*** | 1002771219 |
| ***Casing No:*** | 0 |
| ***Comment:*** | |
| ***Alt Name:*** | |

***Construction Record - Casing***

| | |
|---|---|
| ***Casing ID:*** | 1002771221 |
| ***Layer:*** | |
| ***Material:*** | 5 |
| ***Open Hole or Material:*** | PLASTIC |
| ***Depth From:*** | |
| ***Depth To:*** | 5.489999771118164 |
| ***Casing Diameter:*** | |
| ***Casing Diameter UOM:*** | |
| ***Casing Depth UOM:*** | m |

***Construction Record - Screen***

| | |
|---|---|
| ***Screen ID:*** | 1002771220 |
| ***Layer:*** | |
| ***Slot:*** | |
| ***Screen Top Depth:*** | 7.010000228881836 |
| ***Screen End Depth:*** | 5.489999771118164 |
| ***Screen Material:*** | |

**Screen Depth UOM:** m
**Screen Diameter UOM:**
**Screen Diameter:**

***Results of Well Yield Testing***

**Pump Test ID:** 1002771222
**Pump Set At:**
**Static Level:**
**Final Level After Pumping:**
**Recommended Pump Depth:**
**Pumping Rate:**
**Flowing Rate:**
**Recommended Pump Rate:**
**Levels UOM:**
**Rate UOM:**
**Water State After Test Code:**
**Water State After Test:**
**Pumping Test Method:**
**Pumping Duration HR:**
**Pumping Duration MIN:**
**Flowing:**

***Hole Diameter***

**Hole ID:** 1002771216
**Diameter:** 20.31999969482422
**Depth From:**
**Depth To:** 7.010000228881836
**Hole Depth UOM:** m
**Hole Diameter UOM:** cm

---

**418** **1 of 1** **SSW/247.5** **109.8 / 0.00** **ON** **WWIS**

**Well ID:** 7302037
**Construction Date:**
**Primary Water Use:**
**Sec. Water Use:**
**Final Well Status:**
**Water Type:**
**Casing Material:**
**Audit No:** C38322
**Tag:** A223419
**Construction Method:**
**Elevation (m):**
**Elevation Reliability:**
**Depth to Bedrock:**
**Well Depth:**
**Overburden/Bedrock:**
**Pump Rate:**
**Static Water Level:**
**Flowing (Y/N):**
**Flow Rate:**
**Clear/Cloudy:**

**Data Entry Status:** Yes
**Data Src:**
**Date Received:** 12/22/2017
**Selected Flag:** TRUE
**Abandonment Rec:**
**Contractor:** 7147
**Form Version:** 8
**Owner:**
**Street Name:**
**County:** YORK AND TORONTO
**Municipality:** TORONTO CITY
**Site Info:**
**Lot:**
**Concession:**
**Concession Name:**
**Easting NAD83:**
**Northing NAD83:**
**Zone:**
**UTM Reliability:**

**PDF URL (Map):**

***Additional Detail(s) (Map)***

**Well Completed Date:**
**Year Completed:**

**Depth (m):**
**Latitude:** 43.651897198602
**Longitude:** -79.4514740384406
**Path:**

**Bore Hole Information**

| | | | |
|---|---|---|---|
| **Bore Hole ID:** | 1006918164 | **Elevation:** | |
| **DP2BR:** | | **Elevrc:** | |
| **Spatial Status:** | | **Zone:** | 17 |
| **Code OB:** | | **East83:** | 624876.00 |
| **Code OB Desc:** | | **North83:** | 4834376.00 |
| **Open Hole:** | | **Org CS:** | UTM83 |
| **Cluster Kind:** | | **UTMRC:** | 4 |
| **Date Completed:** | | **UTMRC Desc:** | margin of error : 30 m - 100 m |
| **Remarks:** | | **Location Method:** | wwr |
| **Elevrc Desc:** | | | |
| **Location Source Date:** | | | |
| **Improvement Location Source:** | | | |
| **Improvement Location Method:** | | | |
| **Source Revision Comment:** | | | |
| **Supplier Comment:** | | | |

---

**419** | **1 of 17** | **E/249.0** | **109.8 / 0.00** | **PRODESIGN LTD**
**225 STERLING RD**
**TORONTO ON M6R 2B2** | **SCT**

**Established:** 1967
**Plant Size (ft²):** 0
**Employment:** 25

**--Details--**
**Description:** OFFICE & STORE FIXTURES, SHELVING, EXCEPT WOOD
**SIC/NAICS Code:** 2542

**Description:** DIE-CUT PAPER & PAPERBOARD & CARDBOARD
**SIC/NAICS Code:** 2675

**Description:** BLANKBOOKS, LOOSELEAF BINDERS & DEVICES
**SIC/NAICS Code:** 2782

---

**419** | **2 of 17** | **E/249.0** | **109.8 / 0.00** | **Scenery Plastics Inc.**
**225 Sterling Rd Unit 200A**
**Toronto ON M6R 2B2** | **SCT**

**Established:** 1985
**Plant Size (ft²):**
**Employment:** 3

---

**419** | **3 of 17** | **E/249.0** | **109.8 / 0.00** | **225 Sterling Road**
**Toronto ON M6R 2B2** | **EHS**

| | | | |
|---|---|---|---|
| **Order No:** | 20020405008 | **Nearest Intersection:** | |
| **Status:** | C | **Municipality:** | |
| **Report Type:** | Complete Report | **Client Prov/State:** | ON |
| **Report Date:** | 4/15/02 | **Search Radius (km):** | 0.30 |
| **Date Received:** | 4/5/02 | **X:** | -79.446364 |
| **Previous Site Name:** | | **Y:** | 43.655625 |
| **Lot/Building Size:** | | | |

**Additional Info Ordered:** Fire Insur. Maps and/or Site Plans and/or Inspection Reports; Title Search

| Map Key | Number of Records | Direction/ Distance (m) | Elev/Diff (m) | Site | DB |
|---|---|---|---|---|---|

| | | | | | |
|---|---|---|---|---|---|
| 419 | 4 of 17 | E/249.0 | 109.8 / 0.00 | **Display Arts of Toronto Limited**<br>**225 Sterling Rd Unit 103**<br>**Toronto ON M6R 2B2** | SCT |

**Established:** 1965
**Plant Size (ft²):**
**Employment:** 12

**--Details--**
**Description:** All Other Textile Product Mills
**SIC/NAICS Code:** 314990

**Description:** Showcase, Partition, Shelving and Locker Manufacturing
**SIC/NAICS Code:** 337215

**Description:** Sign Manufacturing
**SIC/NAICS Code:** 339950

| | | | | | |
|---|---|---|---|---|---|
| 419 | 5 of 17 | E/249.0 | 109.8 / 0.00 | **The Borealis Recording Company Ltd.**<br>**225 Sterling Rd Unit 19**<br>**Toronto ON M6R 2B2** | SCT |

**Established:** 1996
**Plant Size (ft²):** 1800
**Employment:** 5

**--Details--**
**Description:** Music Publishers
**SIC/NAICS Code:** 512230

| | | | | | |
|---|---|---|---|---|---|
| 419 | 6 of 17 | E/249.0 | 109.8 / 0.00 | **Display Arts of Toronto Limited**<br>**225 Sterling Road, Unit 103 Toronto Ontario M6R 2B2 Toronto**<br>**ON** | EBR |

**EBR Registry No:** IA03E0323
**Ministry Ref No:** 9337-5KBP3J
**Notice Type:** Instrument Decision
**Notice Stage:**
**Notice Date:** October 02, 2003
**Proposal Date:** March 12, 2003
**Year:** 2003
**Decision Posted:**
**Exception Posted:**
**Section:**
**Act 1:**
**Act 2:**
**Site Location Map:**
**Instrument Type:** (EPA s. 9) - Approval for discharge into the natural environment other than water (i.e. Air)
**Off Instrument Name:**
**Posted By:**
**Company Name:** Display Arts of Toronto Limited
**Site Address:**
**Location Other:**
**Proponent Name:**
**Proponent Address:** 225 Sterling Road, Unit 103, Toronto Ontario, M6R 2B2
**Comment Period:**
**URL:**

**Site Location Details:**

225 Sterling Road, Unit 103 Toronto Ontario M6R 2B2 Toronto

| Map Key | Number of Records | Direction/ Distance (m) | Elev/Diff (m) | Site | DB |
|---|---|---|---|---|---|
| 419 | 7 of 17 | E/249.0 | 109.8 / 0.00 | Display Arts of Toronto Limited<br>225 Sterling Road, Unit 103<br>Toronto ON M6R 2B2 | GEN |

| | | | |
|---|---|---|---|
| **Generator No:** | ON2017406 | **Status:** | |
| **SIC Code:** | 339990 | **Co Admin:** | |
| **SIC Description:** | All Other Miscellaneous Mfg. | **Choice of Contact:** | |
| **Approval Years:** | 03,04,05,06 | **Phone No Admin:** | |
| **PO Box No:** | | **Contam. Facility:** | |
| **Country:** | | **MHSW Facility:** | |

**Detail(s)**

**Waste Class:** 331
**Waste Class Desc:** WASTE COMPRESSED GASES

**Waste Class:** 212
**Waste Class Desc:** ALIPHATIC SOLVENTS

| | | | | | |
|---|---|---|---|---|---|
| 419 | 8 of 17 | E/249.0 | 109.8 / 0.00 | Law Construction Co<br>225 Sterling Rd<br>Toronto ON M6R 2B2 | TANK |

**Permit Date:** 1931
**Permit Type:** BP A35985
**User Type:** Construction contractor
**Installation Type:** Gas tank
**Installation Size:**
**Installation Config.:** 1 x gasoline tank
**No. Tanks Installed:** 1
**Units of Measure:**
**Value/Tank ($):** 1500
**Capacity(gal):**
**Reference:** CTA Building permits
**Location Desc:**

| | | | | | |
|---|---|---|---|---|---|
| 419 | 9 of 17 | E/249.0 | 109.8 / 0.00 | Millway & Co<br>225 Sterling Rd<br>Toronto ON M6R 2B2 | TANK |

**Permit Date:** 1931
**Permit Type:** BP A35377
**User Type:** Construction contractor
**Installation Type:** Gasoline tank
**Installation Size:**
**Installation Config.:** 1 x gasoline tank
**No. Tanks Installed:** 1
**Units of Measure:**
**Value/Tank ($):** 180
**Capacity(gal):**
**Reference:** CTA Building permits
**Location Desc:**

| | | | | | |
|---|---|---|---|---|---|
| 419 | 10 of 17 | E/249.0 | 109.8 / 0.00 | Law Construction Co<br>225 Sterling Rd<br>Toronto ON M6R 2B2 | TANK |

**Permit Date:** 2/22/1934
**Permit Type:** BP A50095

| | |
|---|---|
| **User Type:** | Construction contractor |
| **Installation Type:** | fuel storage tank |
| **Installation Size:** | |
| **Installation Config.:** | fuel storage tank |
| **No. Tanks Installed:** | 1 |
| **Units of Measure:** | |
| **Value/Tank ($):** | 600 |
| **Capacity(gal):** | |
| **Reference:** | CTA Building Permits |
| **Location Desc:** | 225 Sterling Rd |

| | | | | | |
|---|---|---|---|---|---|
| 419 | 11 of 17 | E/249.0 | 109.8 / 0.00 | **Law Construction Co**<br>**225 Sterling Rd**<br>**Toronto ON M6R 2B2** | TANK |

| | |
|---|---|
| **Permit Date:** | 4/23/1934 |
| **Permit Type:** | BP A50583 |
| **User Type:** | Petroleum bulk storage |
| **Installation Type:** | tank foundations |
| **Installation Size:** | |
| **Installation Config.:** | tank foundations |
| **No. Tanks Installed:** | 1 |
| **Units of Measure:** | |
| **Value/Tank ($):** | 300 |
| **Capacity(gal):** | |
| **Reference:** | CTA Building Permits |
| **Location Desc:** | 225 Sterling Rd |

| | | | | | |
|---|---|---|---|---|---|
| 419 | 12 of 17 | E/249.0 | 109.8 / 0.00 | **Law Construction Co**<br>**225 Sterling Rd**<br>**Toronto ON M6R 2B2** | TANK |

| | |
|---|---|
| **Permit Date:** | 8/24/1934 |
| **Permit Type:** | BP A52536 |
| **User Type:** | Construction contractor |
| **Installation Type:** | public garage |
| **Installation Size:** | |
| **Installation Config.:** | public garage |
| **No. Tanks Installed:** | 1 |
| **Units of Measure:** | |
| **Value/Tank ($):** | 3850 |
| **Capacity(gal):** | |
| **Reference:** | CTA Building Permits |
| **Location Desc:** | 225 Sterling Rd |

| | | | | | |
|---|---|---|---|---|---|
| 419 | 13 of 17 | E/249.0 | 109.8 / 0.00 | **Ace Lightning 2 Productions**<br>**225 Sterling Rd**<br>**Toronto ON M6R 2B2** | GEN |

| | | | |
|---|---|---|---|
| **Generator No:** | ON5522116 | **Status:** | |
| **SIC Code:** | 512120 | **Co Admin:** | |
| **SIC Description:** | Motion Picture and Video Distribution | **Choice of Contact:** | |
| **Approval Years:** | 04 | **Phone No Admin:** | |
| **PO Box No:** | | **Contam. Facility:** | |
| **Country:** | | **MHSW Facility:** | |

| | | | | | |
|---|---|---|---|---|---|
| 419 | 14 of 17 | E/249.0 | 109.8 / 0.00 | **Display Arts Of Toronto Ltd.**<br>**225 Sterling Rd Unit 103**<br>**Toronto ON M6R 2B2** | SCT |

| Map Key | Number of Records | Direction/ Distance (m) | Elev/Diff (m) | Site | DB |
|---|---|---|---|---|---|

**Established:** 1965
**Plant Size (ft²):**
**Employment:**

**--Details--**
**Description:** All Other Textile Product Mills
**SIC/NAICS Code:** 314990

**Description:** Showcase, Partition, Shelving and Locker Manufacturing
**SIC/NAICS Code:** 337215

**Description:** Sign Manufacturing
**SIC/NAICS Code:** 339950

---

| Map Key | Number of Records | Direction/ Distance (m) | Elev/Diff (m) | Site | DB |
|---|---|---|---|---|---|
| 419 | 15 of 17 | E/249.0 | 109.8 / 0.00 | The Borealis Recording Company<br>225 Sterling Rd Unit 19<br>Toronto ON M6R 2B2 | SCT |

**Established:** 1996
**Plant Size (ft²):** 1800
**Employment:** 5

**--Details--**
**Description:** Music Publishers
**SIC/NAICS Code:** 512230

---

| Map Key | Number of Records | Direction/ Distance (m) | Elev/Diff (m) | Site | DB |
|---|---|---|---|---|---|
| 419 | 16 of 17 | E/249.0 | 109.8 / 0.00 | Display Arts of Toronto Limited<br>225 Sterling Road, Unit 103<br>Toronto ON M6R 2B2 | CA |

**Certificate #:** 5932-5RPRHL
**Application Year:** 2003
**Issue Date:** 9/26/2003
**Approval Type:** Air
**Status:** Approved
**Application Type:**
**Client Name:**
**Client Address:**
**Client City:**
**Client Postal Code:**
**Project Description:**
**Contaminants:**
**Emission Control:**

---

| Map Key | Number of Records | Direction/ Distance (m) | Elev/Diff (m) | Site | DB |
|---|---|---|---|---|---|
| 419 | 17 of 17 | E/249.0 | 109.8 / 0.00 | Display Arts of Toronto Limited<br>225 Sterling Road, Unit 103<br>Toronto ON M6R 2B2 | ECA |

**Approval No:** 5932-5RPRHL
**Approval Date:** 2003-09-26
**Status:** Approved
**Record Type:** ECA
**Link Source:** IDS
**SWP Area Name:** Toronto
**Approval Type:** ECA-AIR
**Project Type:** AIR
**Business Name:** Display Arts of Toronto Limited
**Address:** 225 Sterling Road, Unit 103
**Full Address:**

**MOE District:** Metro Toronto
**City:**
**Longitude:** -79.44786
**Latitude:** 43.65708
**Geometry X:**
**Geometry Y:**

**Full PDF Link:** https://www.accessenvironment.ene.gov.on.ca/instruments/9337-5KBP3J-14.pdf
**PDF Site Location:**

| 420 | 1 of 1 | ESE/249.1 | 109.8 / 0.00 | 128 STERLING ROAD TORONTO ON | WWIS |
|---|---|---|---|---|---|

| | | | |
|---|---|---|---|
| **Well ID:** | 7116147 | **Data Entry Status:** | |
| **Construction Date:** | | **Data Src:** | |
| **Primary Water Use:** | Monitoring | **Date Received:** | 12/2/2008 |
| **Sec. Water Use:** | | **Selected Flag:** | TRUE |
| **Final Well Status:** | 0 | **Abandonment Rec:** | |
| **Water Type:** | | **Contractor:** | 7241 |
| **Casing Material:** | | **Form Version:** | 5 |
| **Audit No:** | M01506 | **Owner:** | |
| **Tag:** | A070179 | **Street Name:** | 128 STERLING ROAD |
| **Construction Method:** | | **County:** | YORK AND TORONTO |
| **Elevation (m):** | | **Municipality:** | TORONTO CITY |
| **Elevation Reliability:** | | **Site Info:** | |
| **Depth to Bedrock:** | | **Lot:** | |
| **Well Depth:** | | **Concession:** | |
| **Overburden/Bedrock:** | | **Concession Name:** | |
| **Pump Rate:** | | **Easting NAD83:** | |
| **Static Water Level:** | | **Northing NAD83:** | |
| **Flowing (Y/N):** | | **Zone:** | |
| **Flow Rate:** | | **UTM Reliability:** | |
| **Clear/Cloudy:** | | | |

**PDF URL (Map):** https://d2khazk8e83rdv.cloudfront.net/moe_mapping/downloads/2Water/Wells_pdfs/711\7116147.pdf

***Additional Detail(s) (Map)***

**Well Completed Date:**
**Year Completed:**
**Depth (m):**
**Latitude:** 43.6533917213815
**Longitude:** -79.4454957077417
**Path:** 711\7116147.pdf

***Bore Hole Information***

| | | | |
|---|---|---|---|
| **Bore Hole ID:** | 1001908217 | **Elevation:** | |
| **DP2BR:** | | **Elevrc:** | |
| **Spatial Status:** | | **Zone:** | 17 |
| **Code OB:** | | **East83:** | 625355.00 |
| **Code OB Desc:** | | **North83:** | 4834551.00 |
| **Open Hole:** | | **Org CS:** | UTM83 |
| **Cluster Kind:** | | **UTMRC:** | 3 |
| **Date Completed:** | | **UTMRC Desc:** | margin of error : 10 - 30 m |
| **Remarks:** | | **Location Method:** | wwr |
| **Elevrc Desc:** | | | |
| **Location Source Date:** | | | |
| **Improvement Location Source:** | | | |
| **Improvement Location Method:** | | | |
| **Source Revision Comment:** | | | |
| **Supplier Comment:** | | | |

***Annular Space/Abandonment Sealing Record***

**Plug ID:** 1002786596
**Layer:** 1

**Plug From:** 0.0
**Plug To:** 4.880000114440918
**Plug Depth UOM:** m

***Method of Construction & Well Use***

**Method Construction ID:** 1002786599
**Method Construction Code:**
**Method Construction:**
**Other Method Construction:**

***Pipe Information***

**Pipe ID:** 1002786595
**Casing No:** 0
**Comment:**
**Alt Name:**

***Construction Record - Screen***

**Screen ID:** 1002786597
**Layer:** 1
**Slot:** 10
**Screen Top Depth:**
**Screen End Depth:**
**Screen Material:** 5
**Screen Depth UOM:** m
**Screen Diameter UOM:** cm
**Screen Diameter:** 6.03000020980835

---

**421** **1 of 1** **SSW/249.5** **109.4 / -0.41** **430 RONCESVALLES AVE TORONTO ON** **WWIS**

**Well ID:** 7192782
**Construction Date:**
**Primary Water Use:** Monitoring and Test Hole
**Sec. Water Use:** 0
**Final Well Status:** Observation Wells
**Water Type:**
**Casing Material:**
**Audit No:** Z160504
**Tag:** A137039
**Construction Method:**
**Elevation (m):**
**Elevation Reliability:**
**Depth to Bedrock:**
**Well Depth:**
**Overburden/Bedrock:**
**Pump Rate:**
**Static Water Level:**
**Flowing (Y/N):**
**Flow Rate:**
**Clear/Cloudy:**

**Data Entry Status:**
**Data Src:**
**Date Received:** 12/4/2012
**Selected Flag:** TRUE
**Abandonment Rec:**
**Contractor:** 7241
**Form Version:** 7
**Owner:**
**Street Name:** 430 RONCESVALLES AVE
**County:** YORK AND TORONTO
**Municipality:** TORONTO CITY
**Site Info:** WKQ-005463 A0-A02
**Lot:**
**Concession:**
**Concession Name:**
**Easting NAD83:**
**Northing NAD83:**
**Zone:**
**UTM Reliability:**

**PDF URL (Map):**

***Additional Detail(s) (Map)***

**Well Completed Date:** 2012/11/09
**Year Completed:** 2012
**Depth (m):** 3.048

**Latitude:** 43.651894679062
**Longitude:** -79.4512880977696
**Path:**

**Bore Hole Information**

| | | | |
|---|---|---|---|
| **Bore Hole ID:** | 1004214920 | **Elevation:** | |
| **DP2BR:** | | **Elevrc:** | |
| **Spatial Status:** | | **Zone:** | 17 |
| **Code OB:** | | **East83:** | 624891.00 |
| **Code OB Desc:** | | **North83:** | 4834376.00 |
| **Open Hole:** | | **Org CS:** | UTM83 |
| **Cluster Kind:** | | **UTMRC:** | 4 |
| **Date Completed:** | 09-Nov-2012 00:00:00 | **UTMRC Desc:** | margin of error : 30 m - 100 m |
| **Remarks:** | | **Location Method:** | wwr |
| **Elevrc Desc:** | | | |
| **Location Source Date:** | | | |
| **Improvement Location Source:** | | | |
| **Improvement Location Method:** | | | |
| **Source Revision Comment:** | | | |
| **Supplier Comment:** | | | |

**Overburden and Bedrock Materials Interval**

| | |
|---|---|
| **Formation ID:** | 1004532069 |
| **Layer:** | 2 |
| **Color:** | 6 |
| **General Color:** | BROWN |
| **Mat1:** | 06 |
| **Most Common Material:** | SILT |
| **Mat2:** | 28 |
| **Mat2 Desc:** | SAND |
| **Mat3:** | 77 |
| **Mat3 Desc:** | LOOSE |
| **Formation Top Depth:** | 0.5 |
| **Formation End Depth:** | 10.0 |
| **Formation End Depth UOM:** | ft |

**Overburden and Bedrock Materials Interval**

| | |
|---|---|
| **Formation ID:** | 1004532068 |
| **Layer:** | 1 |
| **Color:** | |
| **General Color:** | |
| **Mat1:** | 27 |
| **Most Common Material:** | OTHER |
| **Mat2:** | |
| **Mat2 Desc:** | |
| **Mat3:** | |
| **Mat3 Desc:** | |
| **Formation Top Depth:** | 0.0 |
| **Formation End Depth:** | 0.5 |
| **Formation End Depth UOM:** | ft |

**Annular Space/Abandonment Sealing Record**

| | |
|---|---|
| **Plug ID:** | 1004532079 |
| **Layer:** | 3 |
| **Plug From:** | 4.0 |

| | |
|---|---|
| ***Plug To:*** | 10.0 |
| ***Plug Depth UOM:*** | ft |

***Annular Space/Abandonment Sealing Record***

| | |
|---|---|
| ***Plug ID:*** | 1004532077 |
| ***Layer:*** | 1 |
| ***Plug From:*** | 0.0 |
| ***Plug To:*** | 1.0 |
| ***Plug Depth UOM:*** | ft |

***Annular Space/Abandonment Sealing Record***

| | |
|---|---|
| ***Plug ID:*** | 1004532078 |
| ***Layer:*** | 2 |
| ***Plug From:*** | 1.0 |
| ***Plug To:*** | 4.0 |
| ***Plug Depth UOM:*** | ft |

***Method of Construction & Well Use***

| | |
|---|---|
| ***Method Construction ID:*** | 1004532076 |
| ***Method Construction Code:*** | B |
| ***Method Construction:*** | Other Method |
| ***Other Method Construction:*** | DIRECT PUSH |

***Pipe Information***

| | |
|---|---|
| ***Pipe ID:*** | 1004532067 |
| ***Casing No:*** | 0 |
| ***Comment:*** | |
| ***Alt Name:*** | |

***Construction Record - Casing***

| | |
|---|---|
| ***Casing ID:*** | 1004532072 |
| ***Layer:*** | 1 |
| ***Material:*** | 5 |
| ***Open Hole or Material:*** | PLASTIC |
| ***Depth From:*** | 0.0 |
| ***Depth To:*** | 5.0 |
| ***Casing Diameter:*** | 1.25 |
| ***Casing Diameter UOM:*** | inch |
| ***Casing Depth UOM:*** | ft |

***Construction Record - Screen***

| | |
|---|---|
| ***Screen ID:*** | 1004532073 |
| ***Layer:*** | 1 |
| ***Slot:*** | 10 |
| ***Screen Top Depth:*** | 5.0 |
| ***Screen End Depth:*** | 10.0 |
| ***Screen Material:*** | 5 |
| ***Screen Depth UOM:*** | ft |
| ***Screen Diameter UOM:*** | inch |
| ***Screen Diameter:*** | 1.5 |

| Map Key | Number of Records | Direction/ Distance (m) | Elev/Diff (m) | Site | DB |
|---|---|---|---|---|---|

***Water Details***

| | |
|---|---|
| ***Water ID:*** | 1004532071 |
| ***Layer:*** | |
| ***Kind Code:*** | |
| ***Kind:*** | |
| ***Water Found Depth:*** | |
| ***Water Found Depth UOM:*** | ft |

***Hole Diameter***

| | |
|---|---|
| ***Hole ID:*** | 1004532070 |
| ***Diameter:*** | 2.25 |
| ***Depth From:*** | 0.0 |
| ***Depth To:*** | 10.0 |
| ***Hole Depth UOM:*** | ft |
| ***Hole Diameter UOM:*** | inch |

---

| 422 | 1 of 1 | E/250.0 | 109.8 / 0.00 | 158 STERLING RD TORONTO ON | WWIS |
|---|---|---|---|---|---|

| | | | |
|---|---|---|---|
| ***Well ID:*** | 7268938 | ***Data Entry Status:*** | |
| ***Construction Date:*** | | ***Data Src:*** | |
| ***Primary Water Use:*** | Monitoring | ***Date Received:*** | 8/17/2016 |
| ***Sec. Water Use:*** | | ***Selected Flag:*** | TRUE |
| ***Final Well Status:*** | Test Hole | ***Abandonment Rec:*** | |
| ***Water Type:*** | | ***Contractor:*** | 6607 |
| ***Casing Material:*** | | ***Form Version:*** | 7 |
| ***Audit No:*** | Z229133 | ***Owner:*** | |
| ***Tag:*** | A202770 | ***Street Name:*** | 158 STERLING RD |
| ***Construction Method:*** | | ***County:*** | YORK AND TORONTO |
| ***Elevation (m):*** | | ***Municipality:*** | TORONTO CITY |
| ***Elevation Reliability:*** | | ***Site Info:*** | |
| ***Depth to Bedrock:*** | | ***Lot:*** | |
| ***Well Depth:*** | | ***Concession:*** | |
| ***Overburden/Bedrock:*** | | ***Concession Name:*** | |
| ***Pump Rate:*** | | ***Easting NAD83:*** | |
| ***Static Water Level:*** | | ***Northing NAD83:*** | |
| ***Flowing (Y/N):*** | | ***Zone:*** | |
| ***Flow Rate:*** | | ***UTM Reliability:*** | |
| ***Clear/Cloudy:*** | | | |

***PDF URL (Map):***

***Additional Detail(s) (Map)***

| | |
|---|---|
| ***Well Completed Date:*** | 2016/07/21 |
| ***Year Completed:*** | 2016 |
| ***Depth (m):*** | 6.9 |
| ***Latitude:*** | 43.6543757313729 |
| ***Longitude:*** | -79.4450238879748 |
| ***Path:*** | |

***Bore Hole Information***

| | | | |
|---|---|---|---|
| ***Bore Hole ID:*** | 1006213496 | ***Elevation:*** | |
| ***DP2BR:*** | | ***Elevrc:*** | |
| ***Spatial Status:*** | | ***Zone:*** | 17 |
| ***Code OB:*** | | ***East83:*** | 625391.00 |
| ***Code OB Desc:*** | | ***North83:*** | 4834661.00 |
| ***Open Hole:*** | | ***Org CS:*** | UTM83 |
| ***Cluster Kind:*** | | ***UTMRC:*** | 4 |

| | | | |
|---|---|---|---|
| ***Date Completed:*** | 21-Jul-2016 00:00:00 | ***UTMRC Desc:*** | margin of error : 30 m - 100 m |
| ***Remarks:*** | | ***Location Method:*** | wwr |
| ***Elevrc Desc:*** | | | |
| ***Location Source Date:*** | | | |
| ***Improvement Location Source:*** | | | |
| ***Improvement Location Method:*** | | | |
| ***Source Revision Comment:*** | | | |
| ***Supplier Comment:*** | | | |

***Overburden and Bedrock Materials Interval***

| | |
|---|---|
| ***Formation ID:*** | 1006217086 |
| ***Layer:*** | 2 |
| ***Color:*** | 2 |
| ***General Color:*** | GREY |
| ***Mat1:*** | 28 |
| ***Most Common Material:*** | SAND |
| ***Mat2:*** | 06 |
| ***Mat2 Desc:*** | SILT |
| ***Mat3:*** | 77 |
| ***Mat3 Desc:*** | LOOSE |
| ***Formation Top Depth:*** | 1.5 |
| ***Formation End Depth:*** | 6.900000095367432 |
| ***Formation End Depth UOM:*** | m |

***Overburden and Bedrock Materials Interval***

| | |
|---|---|
| ***Formation ID:*** | 1006217085 |
| ***Layer:*** | 1 |
| ***Color:*** | 6 |
| ***General Color:*** | BROWN |
| ***Mat1:*** | 28 |
| ***Most Common Material:*** | SAND |
| ***Mat2:*** | 06 |
| ***Mat2 Desc:*** | SILT |
| ***Mat3:*** | 77 |
| ***Mat3 Desc:*** | LOOSE |
| ***Formation Top Depth:*** | 0.0 |
| ***Formation End Depth:*** | 1.5 |
| ***Formation End Depth UOM:*** | m |

***Annular Space/Abandonment Sealing Record***

| | |
|---|---|
| ***Plug ID:*** | 1006217094 |
| ***Layer:*** | 2 |
| ***Plug From:*** | 0.30000001192092896 |
| ***Plug To:*** | 4.800000190734863 |
| ***Plug Depth UOM:*** | m |

***Annular Space/Abandonment Sealing Record***

| | |
|---|---|
| ***Plug ID:*** | 1006217093 |
| ***Layer:*** | 1 |
| ***Plug From:*** | 0.0 |
| ***Plug To:*** | 0.30000001192092896 |
| ***Plug Depth UOM:*** | m |

***Method of Construction & Well***

***Use***

***Method Construction ID:*** 1006217092
***Method Construction Code:*** 6
***Method Construction:*** Boring
***Other Method Construction:***

***Pipe Information***

***Pipe ID:*** 1006217084
***Casing No:*** 0
***Comment:***
***Alt Name:***

***Construction Record - Casing***

***Casing ID:*** 1006217089
***Layer:*** 1
***Material:*** 5
***Open Hole or Material:*** PLASTIC
***Depth From:*** 0.0
***Depth To:*** 5.400000095367432
***Casing Diameter:*** 5.099999904632568
***Casing Diameter UOM:*** cm
***Casing Depth UOM:*** m

***Construction Record - Screen***

***Screen ID:*** 1006217090
***Layer:*** 1
***Slot:*** 10
***Screen Top Depth:*** 5.400000095367432
***Screen End Depth:*** 6.900000095367432
***Screen Material:*** 5
***Screen Depth UOM:*** m
***Screen Diameter UOM:*** cm
***Screen Diameter:*** 6.400000095367432

***Water Details***

***Water ID:*** 1006217088
***Layer:*** 1
***Kind Code:*** 8
***Kind:*** Untested
***Water Found Depth:*** 2.0
***Water Found Depth UOM:*** m

***Hole Diameter***

***Hole ID:*** 1006217087
***Diameter:*** 21.0
***Depth From:*** 0.0
***Depth To:*** 6.900000095367432
***Hole Depth UOM:*** m
***Hole Diameter UOM:*** cm

| | | | | | |
|---|---|---|---|---|---|
| 423 | *1 of 2* | *E/251.3* | *109.8 / 0.00* | ***HTC STERLING ROAD PROPERTY 3 LTD.*** | ***EASR*** |
| | | | | ***ON*** | |

***Approval No:*** R-009-5112778423 ***SWP Area Name:*** Toronto

| | | | |
|---|---|---|---|
| **Status:** | REGISTERED | **MOE District:** | Metro Toronto |
| **Date:** | 2020-12-23 | **Municipality:** | |
| **Record Type:** | EASR | **Latitude:** | 43.65444444 |
| **Link Source:** | MOFA | **Longitude:** | -79.445 |
| **Project Type:** | Water Taking - Construction Dewatering | **Geometry X:** | |
| **Full Address:** | | **Geometry Y:** | |
| **Approval Type:** | EASR-Water Taking - Construction Dewatering | | |
| **Full PDF Link:** | http://www.accessenvironment.ene.gov.on.ca/AEWeb/ae/ViewDocument.action?documentRefID=2320528 | | |
| **PDF URL:** | | | |
| **PDF Site Location:** | | | |

**423** **2 of 2** **E/251.3** **109.8 / 0.00** **HTC Sterling Road Property 3 LP** **EASR**

**ON**

| | | | |
|---|---|---|---|
| **Approval No:** | R-009-4112701405 | **SWP Area Name:** | Toronto |
| **Status:** | REGISTERED | **MOE District:** | Metro Toronto |
| **Date:** | 2020-12-01 | **Municipality:** | |
| **Record Type:** | EASR | **Latitude:** | 43.65444444 |
| **Link Source:** | MOFA | **Longitude:** | -79.445 |
| **Project Type:** | Water Taking - Construction Dewatering | **Geometry X:** | |
| **Full Address:** | | **Geometry Y:** | |
| **Approval Type:** | EASR-Water Taking - Construction Dewatering | | |
| **Full PDF Link:** | http://www.accessenvironment.ene.gov.on.ca/AEWeb/ae/ViewDocument.action?documentRefID=2309835 | | |
| **PDF URL:** | | | |
| **PDF Site Location:** | | | |

**424** **1 of 1** **SSW/252.1** **109.8 / 0.00** **436 Roncesvalles Avenue Toronto ON** **WWIS**

| | | | |
|---|---|---|---|
| **Well ID:** | 7352040 | **Data Entry Status:** | |
| **Construction Date:** | | **Data Src:** | |
| **Primary Water Use:** | Monitoring | **Date Received:** | 1/15/2020 |
| **Sec. Water Use:** | | **Selected Flag:** | TRUE |
| **Final Well Status:** | Observation Wells | **Abandonment Rec:** | |
| **Water Type:** | | **Contractor:** | 7147 |
| **Casing Material:** | | **Form Version:** | 9 |
| **Audit No:** | 9Q4352IY | **Owner:** | |
| **Tag:** | A277854 | **Street Name:** | 436 Roncesvalles Avenue |
| **Construction Method:** | | **County:** | YORK AND TORONTO |
| **Elevation (m):** | | **Municipality:** | TORONTO CITY |
| **Elevation Reliability:** | | **Site Info:** | P3 parking excavation level |
| **Depth to Bedrock:** | | **Lot:** | |
| **Well Depth:** | | **Concession:** | |
| **Overburden/Bedrock:** | | **Concession Name:** | |
| **Pump Rate:** | | **Easting NAD83:** | |
| **Static Water Level:** | | **Northing NAD83:** | |
| **Flowing (Y/N):** | | **Zone:** | |
| **Flow Rate:** | | **UTM Reliability:** | |
| **Clear/Cloudy:** | | | |

**PDF URL (Map):** https://d2khazk8e83rdv.cloudfront.net/moe_mapping/downloads/2Water/Wells_pdfs/735\7352040.pdf

***Additional Detail(s) (Map)***

| | |
|---|---|
| **Well Completed Date:** | 2020/01/08 |
| **Year Completed:** | 2020 |
| **Depth (m):** | 4.6 |
| **Latitude:** | 43.651852866597 |
| **Longitude:** | -79.4515247791705 |
| **Path:** | 735\7352040.pdf |

***Bore Hole Information***

| | | | |
|---|---|---|---|
| ***Bore Hole ID:*** | 1007987896 | ***Elevation:*** | |
| ***DP2BR:*** | | ***Elevrc:*** | |
| ***Spatial Status:*** | | ***Zone:*** | 17 |
| ***Code OB:*** | | ***East83:*** | 624872.00 |
| ***Code OB Desc:*** | | ***North83:*** | 4834371.00 |
| ***Open Hole:*** | | ***Org CS:*** | UTM83 |
| ***Cluster Kind:*** | | ***UTMRC:*** | 4 |
| ***Date Completed:*** | 08-Jan-2020 00:00:00 | ***UTMRC Desc:*** | margin of error : 30 m - 100 m |
| ***Remarks:*** | | ***Location Method:*** | wwr |
| ***Elevrc Desc:*** | | | |
| ***Location Source Date:*** | | | |
| ***Improvement Location Source:*** | | | |
| ***Improvement Location Method:*** | | | |
| ***Source Revision Comment:*** | | | |
| ***Supplier Comment:*** | | | |

***Overburden and Bedrock Materials Interval***

| | |
|---|---|
| ***Formation ID:*** | 1007988802 |
| ***Layer:*** | 1 |
| ***Color:*** | 6 |
| ***General Color:*** | BROWN |
| ***Mat1:*** | 06 |
| ***Most Common Material:*** | SILT |
| ***Mat2:*** | 05 |
| ***Mat2 Desc:*** | CLAY |
| ***Mat3:*** | |
| ***Mat3 Desc:*** | |
| ***Formation Top Depth:*** | 0.0 |
| ***Formation End Depth:*** | 4.599999904632568 |
| ***Formation End Depth UOM:*** | m |

***Annular Space/Abandonment Sealing Record***

| | |
|---|---|
| ***Plug ID:*** | 1007989456 |
| ***Layer:*** | 1 |
| ***Plug From:*** | |
| ***Plug To:*** | |
| ***Plug Depth UOM:*** | m |

***Annular Space/Abandonment Sealing Record***

| | |
|---|---|
| ***Plug ID:*** | 1007989689 |
| ***Layer:*** | 1 |
| ***Plug From:*** | 0.0 |
| ***Plug To:*** | 0.30000001192092896 |
| ***Plug Depth UOM:*** | m |

***Annular Space/Abandonment Sealing Record***

| | |
|---|---|
| ***Plug ID:*** | 1007989690 |
| ***Layer:*** | 2 |
| ***Plug From:*** | 0.30000001192092896 |
| ***Plug To:*** | 1.2000000476837158 |
| ***Plug Depth UOM:*** | m |

***Annular Space/Abandonment Sealing Record***

| | |
|---|---|
| ***Plug ID:*** | 1007989691 |
| ***Layer:*** | 3 |
| ***Plug From:*** | 1.2000000476837158 |
| ***Plug To:*** | 4.599999904632568 |
| ***Plug Depth UOM:*** | m |

***Method of Construction & Well Use***

| | |
|---|---|
| ***Method Construction ID:*** | 1007988437 |
| ***Method Construction Code:*** | E |
| ***Method Construction:*** | Auger |
| ***Other Method Construction:*** | |

***Pipe Information***

| | |
|---|---|
| ***Pipe ID:*** | 1007988254 |
| ***Casing No:*** | 0 |
| ***Comment:*** | |
| ***Alt Name:*** | |

***Construction Record - Casing***

| | |
|---|---|
| ***Casing ID:*** | 1007989060 |
| ***Layer:*** | 1 |
| ***Material:*** | 5 |
| ***Open Hole or Material:*** | PLASTIC |
| ***Depth From:*** | 0.0 |
| ***Depth To:*** | 1.5 |
| ***Casing Diameter:*** | 5.0 |
| ***Casing Diameter UOM:*** | cm |
| ***Casing Depth UOM:*** | m |

***Construction Record - Screen***

| | |
|---|---|
| ***Screen ID:*** | 1007989197 |
| ***Layer:*** | 1 |
| ***Slot:*** | 10 |
| ***Screen Top Depth:*** | 1.5 |
| ***Screen End Depth:*** | 4.599999904632568 |
| ***Screen Material:*** | 5 |
| ***Screen Depth UOM:*** | m |
| ***Screen Diameter UOM:*** | cm |
| ***Screen Diameter:*** | 6.300000190734863 |

***Results of Well Yield Testing***

| | |
|---|---|
| ***Pump Test ID:*** | 1007988255 |
| ***Pump Set At:*** | |
| ***Static Level:*** | |
| ***Final Level After Pumping:*** | |
| ***Recommended Pump Depth:*** | |
| ***Pumping Rate:*** | |
| ***Flowing Rate:*** | |
| ***Recommended Pump Rate:*** | |
| ***Levels UOM:*** | m |
| ***Rate UOM:*** | LPM |

**Water State After Test Code:**
**Water State After Test:**
**Pumping Test Method:**
**Pumping Duration HR:**
**Pumping Duration MIN:**
**Flowing:**

**Water Details**

**Water ID:** 1007988652
**Layer:** 1
**Kind Code:** 8
**Kind:** Untested
**Water Found Depth:** 2.0999999046325684
**Water Found Depth UOM:** m

**Hole Diameter**

**Hole ID:** 1007989309
**Diameter:** 11.399999618530273
**Depth From:** 0.0
**Depth To:** 4.599999904632568
**Hole Depth UOM:** m
**Hole Diameter UOM:** cm

---

| 425 | 1 of 3 | S/252.1 | 108.9 / -0.89 | LEN MASTROMARTINO AUTO SERVICE LTD.<br>60 HOWARD PARK AVENUE<br>TORONTO CITY ON M6R 1V5 | CA |
|---|---|---|---|---|---|

**Certificate #:** 8-3039-95-
**Application Year:** 95
**Issue Date:** 2/7/1995
**Approval Type:** Industrial air
**Status:** Approved
**Application Type:**
**Client Name:**
**Client Address:**
**Client City:**
**Client Postal Code:**
**Project Description:** EXHAUST FAN FOR AUTO REPAIR SHOP
**Contaminants:** Nitrogen Oxides, Carbon Monoxide, Methane (Incl. Hydrocarbons Expr. As Ch4
**Emission Control:** No Controls

---

| 425 | 2 of 3 | S/252.1 | 108.9 / -0.89 | 506677 ONTARIO LTD., O/A ATLANTICO AUTO<br>60 HOWARD PARK AVENUE<br>TORONTO ON M6R 1V5 | CA |
|---|---|---|---|---|---|

**Certificate #:** 8-3432-98-
**Application Year:** 98
**Issue Date:** 10/28/1998
**Approval Type:** Industrial air
**Status:** Approved
**Application Type:**
**Client Name:**
**Client Address:**
**Client City:**
**Client Postal Code:**
**Project Description:** PAINT SPRAY BOOTH FOR AUTO BODY SHOP
**Contaminants:** N-Butyl Acetate, Methyl N-Amyl Ketone, Methyl Isobutyl Ketone, Xylene, Ethyl Benzene
**Emission Control:**

| Map Key | Number of Records | Direction/ Distance (m) | Elev/Diff (m) | Site | DB |
|---|---|---|---|---|---|
| 425 | 3 of 3 | S/252.1 | 108.9 / -0.89 | 1858793 ONTARIO INC.<br>60 HOWARD PARK AVENUE, TORONTO, ON<br>M6R 1V5<br>Toronto ON | RSC |

**RSC ID:** 224357
**RA No:**
**RSC Type:** Phase 1 and 2 RSC
**Curr Property Use:** Commercial
**Ministry District:** Toronto District Office
**Filing Date:** 2018/03/21
**Date Ack:**
**Date Returned:**
**Restoration Type:**
**Soil Type:**
**Criteria:**
**CPU Issued Sect 1686:**

**Cert Date:**
**Cert Prop Use No:**
**Intended Prop Use:** Residential
**Qual Person Name:** RAKESH KONERU
**Stratified (Y/N):**
**Audit (Y/N):**
**Entire Leg Prop. (Y/N):**
**Accuracy Estimate:**
**Telephone:**
**Fax:**
**Email:**

**Asmt Roll No:** 190402342002200000004, 190402342002400000003, 190402342002300000000
**Prop ID No (PIN):** 21332-0346 (LT)
**Property Municipal Address:** 60 HOWARD PARK AVENUE, TORONTO, ON M6R 1V5, 66 HOWARD PARK AVENUE, TORONTO, ON M6R 1V5, 30A HOWARD PARK AVENUE, TORONTO, ON M6R 1V5
**Mailing Address:**
**Latitude & Latitude:**
**UTM Coordinates:**
**Consultant:**
**Legal Desc:**
**Measurement Method:**
**Applicable Standards:**
**RSC PDF:** https://www.lrcsde.lrc.gov.on.ca/BFISWebPublic/pub/viewDocument.action?attachmentId=93718&fileName=BROWNFIELDS-E.pdf

***Document(s) Detail***

**Document Heading:** Supporting Documents
**Document Name:** APECTable.pdf
**Document Type:** Area(s) of Potential Environmental Concern
**Document Link:** https://www.lrcsde.lrc.gov.on.ca/BFISWebPublic/pub/viewDocument.action?attachmentId=93723&fileName=APECTable.pdf

**Document Heading:** Supporting Documents
**Document Name:** Survey.pdf
**Document Type:** A Current plan of Survey
**Document Link:** https://www.lrcsde.lrc.gov.on.ca/BFISWebPublic/pub/viewDocument.action?attachmentId=95794&fileName=Survey.pdf

**Document Heading:** Supporting Documents
**Document Name:** CertificateofStatus2018.pdf
**Document Type:** Certificate of Status
**Document Link:** https://www.lrcsde.lrc.gov.on.ca/BFISWebPublic/pub/viewDocument.action?attachmentId=93721&fileName=CertificateofStatus2018.pdf

**Document Heading:** Supporting Documents
**Document Name:** howardcurrentpastuses.pdf
**Document Type:** Table of Current and Past Property Use
**Document Link:** https://www.lrcsde.lrc.gov.on.ca/BFISWebPublic/pub/viewDocument.action?attachmentId=93717&fileName=howardcurrentpastuses.pdf

**Document Heading:** Supporting Documents
**Document Name:** LawyersLetter2018.pdf
**Document Type:** Lawyer's letter consisting of a legal description of the property
**Document Link:** https://www.lrcsde.lrc.gov.on.ca/BFISWebPublic/pub/viewDocument.action?

attachmentId=93719&fileName=LawyersLetter2018.pdf

**Document Heading:** Supporting Documents
**Document Name:** PhaseTwo.pdf
**Document Type:** Phase 2 Conceptual Site Model
**Document Link:** https://www.lrcsde.lrc.gov.on.ca/BFISWebPublic/pub/viewDocument.action?attachmentId=95795&fileName=PhaseTwo.pdf

**Document Heading:** Supporting Documents
**Document Name:** Transferdeeds.pdf
**Document Type:** Copy of any deed(s), transfer(s) or other document(s)
**Document Link:** https://www.lrcsde.lrc.gov.on.ca/BFISWebPublic/pub/viewDocument.action?attachmentId=93714&fileName=Transferdeeds.pdf

---

| 426 | 1 of 1 | W/252.2 | 109.8 / 0.00 | Krajbich Dental Lab<br>1613 Bloor St W<br>Toronto ON M6P 1A6 | SCT |
|---|---|---|---|---|---|

**Established:**
**Plant Size (ft²):**
**Employment:**

---

| 427 | 1 of 1 | SE/252.3 | 109.8 / 0.00 | 10 MORROW AVE lot 2 con 2<br>TORONTO ON | WWIS |
|---|---|---|---|---|---|

| | | | |
|---|---|---|---|
| **Well ID:** | 7113905 | **Data Entry Status:** | |
| **Construction Date:** | | **Data Src:** | |
| **Primary Water Use:** | Monitoring | **Date Received:** | 10/23/2008 |
| **Sec. Water Use:** | | **Selected Flag:** | TRUE |
| **Final Well Status:** | Test Hole | **Abandonment Rec:** | |
| **Water Type:** | | **Contractor:** | 6607 |
| **Casing Material:** | | **Form Version:** | 5 |
| **Audit No:** | M02449 | **Owner:** | |
| **Tag:** | A069725 | **Street Name:** | 10 MORROW AVE |
| **Construction Method:** | | **County:** | YORK AND TORONTO |
| **Elevation (m):** | | **Municipality:** | TORONTO CITY |
| **Elevation Reliability:** | | **Site Info:** | |
| **Depth to Bedrock:** | | **Lot:** | 002 |
| **Well Depth:** | | **Concession:** | 02 |
| **Overburden/Bedrock:** | | **Concession Name:** | |
| **Pump Rate:** | | **Easting NAD83:** | |
| **Static Water Level:** | | **Northing NAD83:** | |
| **Flowing (Y/N):** | | **Zone:** | |
| **Flow Rate:** | | **UTM Reliability:** | |
| **Clear/Cloudy:** | | | |

**PDF URL (Map):** https://d2khazk8e83rdv.cloudfront.net/moe_mapping/downloads/2Water/Wells_pdfs/711\7113905.pdf

***Additional Detail(s) (Map)***

**Well Completed Date:** 2008/06/05
**Year Completed:** 2008
**Depth (m):**
**Latitude:** 43.6521303964395
**Longitude:** -79.447425511797
**Path:** 711\7113905.pdf

**PDF URL (Map):** https://d2khazk8e83rdv.cloudfront.net/moe_mapping/downloads/2Water/Wells_pdfs/711\7113905.pdf

***Additional Detail(s) (Map)***

**Well Completed Date:** 2008/06/05

***Year Completed:*** 2008
***Depth (m):***
***Latitude:*** 43.6526095312267
***Longitude:*** -79.4469047449034
***Path:*** 711\7113905.pdf

***PDF URL (Map):*** https://d2khazk8e83rdv.cloudfront.net/moe_mapping/downloads/2Water/Wells_pdfs/711\7113905.pdf

***Additional Detail(s) (Map)***

***Well Completed Date:*** 2008/06/06
***Year Completed:*** 2008
***Depth (m):***
***Latitude:*** 43.6521303964395
***Longitude:*** -79.447425511797
***Path:*** 711\7113905.pdf

***PDF URL (Map):*** https://d2khazk8e83rdv.cloudfront.net/moe_mapping/downloads/2Water/Wells_pdfs/711\7113905.pdf

***Additional Detail(s) (Map)***

***Well Completed Date:*** 2008/06/06
***Year Completed:*** 2008
***Depth (m):*** 8.5
***Latitude:*** 43.6521303964395
***Longitude:*** -79.447425511797
***Path:*** 711\7113905.pdf

***PDF URL (Map):*** https://d2khazk8e83rdv.cloudfront.net/moe_mapping/downloads/2Water/Wells_pdfs/711\7113905.pdf

***Additional Detail(s) (Map)***

***Well Completed Date:*** 2008/06/06
***Year Completed:*** 2008
***Depth (m):***
***Latitude:*** 43.6526095312267
***Longitude:*** -79.4469047449034
***Path:*** 711\7113905.pdf

***Bore Hole Information***

***Bore Hole ID:*** 1002700255
***DP2BR:***
***Spatial Status:***
***Code OB:***
***Code OB Desc:***
***Open Hole:***
***Cluster Kind:*** This is a record from cluster log sheet
***Date Completed:*** 05-Jun-2008 00:00:00
***Remarks:***
***Elevrc Desc:***
***Location Source Date:***
***Improvement Location Source:***
***Improvement Location Method:***
***Source Revision Comment:***
***Supplier Comment:***

***Elevation:***
***Elevrc:***
***Zone:*** 17
***East83:*** 625243.00
***North83:*** 4834462.00
***Org CS:*** UTM83
***UTMRC:*** 3
***UTMRC Desc:*** margin of error : 10 - 30 m
***Location Method:*** wwr

***Annular Space/Abandonment Sealing Record***

***Plug ID:*** 1002700259
***Layer:***

***Plug From:***
***Plug To:***
***Plug Depth UOM:***

***Method of Construction & Well Use***

***Method Construction ID:*** 1002700258
***Method Construction Code:***
***Method Construction:***
***Other Method Construction:*** BORING

***Pipe Information***

***Pipe ID:*** 1002700260
***Casing No:*** 0
***Comment:***
***Alt Name:***

***Construction Record - Casing***

***Casing ID:*** 1002700262
***Layer:***
***Material:*** 5
***Open Hole or Material:*** PLASTIC
***Depth From:***
***Depth To:*** 1.5
***Casing Diameter:***
***Casing Diameter UOM:***
***Casing Depth UOM:*** m

***Construction Record - Screen***

***Screen ID:*** 1002700261
***Layer:***
***Slot:***
***Screen Top Depth:*** 1.5
***Screen End Depth:*** 4.5
***Screen Material:***
***Screen Depth UOM:*** m
***Screen Diameter UOM:***
***Screen Diameter:***

***Results of Well Yield Testing***

***Pump Test ID:*** 1002700263
***Pump Set At:***
***Static Level:*** 3.0
***Final Level After Pumping:***
***Recommended Pump Depth:***
***Pumping Rate:***
***Flowing Rate:***
***Recommended Pump Rate:***
***Levels UOM:*** m
***Rate UOM:***
***Water State After Test Code:***
***Water State After Test:***
***Pumping Test Method:***
***Pumping Duration HR:***
***Pumping Duration MIN:***
***Flowing:***

***Hole Diameter***

| | |
|---|---|
| ***Hole ID:*** | 1002700257 |
| ***Diameter:*** | 21.0 |
| ***Depth From:*** | |
| ***Depth To:*** | 4.5 |
| ***Hole Depth UOM:*** | m |
| ***Hole Diameter UOM:*** | cm |

***Bore Hole Information***

| | | | |
|---|---|---|---|
| ***Bore Hole ID:*** | 1002700273 | ***Elevation:*** | |
| ***DP2BR:*** | | ***Elevrc:*** | |
| ***Spatial Status:*** | | ***Zone:*** | 17 |
| ***Code OB:*** | | ***East83:*** | 625243.00 |
| ***Code OB Desc:*** | | ***North83:*** | 4834462.00 |
| ***Open Hole:*** | | ***Org CS:*** | UTM83 |
| ***Cluster Kind:*** | This is a record from cluster log sheet | ***UTMRC:*** | 3 |
| ***Date Completed:*** | 06-Jun-2008 00:00:00 | ***UTMRC Desc:*** | margin of error : 10 - 30 m |
| ***Remarks:*** | | ***Location Method:*** | wwr |
| ***Elevrc Desc:*** | | | |
| ***Location Source Date:*** | | | |
| ***Improvement Location Source:*** | | | |
| ***Improvement Location Method:*** | | | |
| ***Source Revision Comment:*** | | | |
| ***Supplier Comment:*** | | | |

***Annular Space/Abandonment Sealing Record***

| | |
|---|---|
| ***Plug ID:*** | 1002700277 |
| ***Layer:*** | |
| ***Plug From:*** | |
| ***Plug To:*** | |
| ***Plug Depth UOM:*** | |

***Method of Construction & Well Use***

| | |
|---|---|
| ***Method Construction ID:*** | 1002700276 |
| ***Method Construction Code:*** | |
| ***Method Construction:*** | |
| ***Other Method Construction:*** | BORING |

***Pipe Information***

| | |
|---|---|
| ***Pipe ID:*** | 1002700278 |
| ***Casing No:*** | 0 |
| ***Comment:*** | |
| ***Alt Name:*** | |

***Construction Record - Casing***

| | |
|---|---|
| ***Casing ID:*** | 1002700280 |
| ***Layer:*** | |
| ***Material:*** | 5 |
| ***Open Hole or Material:*** | PLASTIC |
| ***Depth From:*** | |
| ***Depth To:*** | 4.5 |
| ***Casing Diameter:*** | |
| ***Casing Diameter UOM:*** | |

***Casing Depth UOM:*** m

***Construction Record - Screen***

***Screen ID:*** 1002700279
***Layer:***
***Slot:***
***Screen Top Depth:*** 4.5
***Screen End Depth:*** 6.0
***Screen Material:***
***Screen Depth UOM:*** m
***Screen Diameter UOM:***
***Screen Diameter:***

***Results of Well Yield Testing***

***Pump Test ID:*** 1002700281
***Pump Set At:***
***Static Level:*** 4.5
***Final Level After Pumping:***
***Recommended Pump Depth:***
***Pumping Rate:***
***Flowing Rate:***
***Recommended Pump Rate:***
***Levels UOM:*** m
***Rate UOM:***
***Water State After Test Code:***
***Water State After Test:***
***Pumping Test Method:***
***Pumping Duration HR:***
***Pumping Duration MIN:***
***Flowing:***

***Hole Diameter***

***Hole ID:*** 1002700275
***Diameter:*** 21.0
***Depth From:***
***Depth To:*** 6.0
***Hole Depth UOM:*** m
***Hole Diameter UOM:*** cm

***Bore Hole Information***

***Bore Hole ID:*** 1002700264
***DP2BR:***
***Spatial Status:***
***Code OB:***
***Code OB Desc:***
***Open Hole:***
***Cluster Kind:*** This is a record from cluster log sheet
***Date Completed:*** 05-Jun-2008 00:00:00
***Remarks:***
***Elevrc Desc:***
***Location Source Date:***
***Improvement Location Source:***
***Improvement Location Method:***
***Source Revision Comment:***
***Supplier Comment:***

***Elevation:***
***Elevrc:***
***Zone:*** 17
***East83:*** 625202.00
***North83:*** 4834408.00
***Org CS:*** UTM83
***UTMRC:*** 3
***UTMRC Desc:*** margin of error : 10 - 30 m
***Location Method:*** wwr

***Annular Space/Abandonment Sealing Record***

| | |
|---|---|
| ***Plug ID:*** | 1002700268 |
| ***Layer:*** | |
| ***Plug From:*** | |
| ***Plug To:*** | |
| ***Plug Depth UOM:*** | |

***Method of Construction & Well Use***

| | |
|---|---|
| ***Method Construction ID:*** | 1002700267 |
| ***Method Construction Code:*** | |
| ***Method Construction:*** | |
| ***Other Method Construction:*** | BORING |

***Pipe Information***

| | |
|---|---|
| ***Pipe ID:*** | 1002700269 |
| ***Casing No:*** | 0 |
| ***Comment:*** | |
| ***Alt Name:*** | |

***Construction Record - Casing***

| | |
|---|---|
| ***Casing ID:*** | 1002700271 |
| ***Layer:*** | |
| ***Material:*** | 5 |
| ***Open Hole or Material:*** | PLASTIC |
| ***Depth From:*** | |
| ***Depth To:*** | 6.0 |
| ***Casing Diameter:*** | |
| ***Casing Diameter UOM:*** | |
| ***Casing Depth UOM:*** | m |

***Construction Record - Screen***

| | |
|---|---|
| ***Screen ID:*** | 1002700270 |
| ***Layer:*** | |
| ***Slot:*** | |
| ***Screen Top Depth:*** | 6.0 |
| ***Screen End Depth:*** | 7.599999904632568 |
| ***Screen Material:*** | |
| ***Screen Depth UOM:*** | m |
| ***Screen Diameter UOM:*** | |
| ***Screen Diameter:*** | |

***Results of Well Yield Testing***

| | |
|---|---|
| ***Pump Test ID:*** | 1002700272 |
| ***Pump Set At:*** | |
| ***Static Level:*** | 6.0 |
| ***Final Level After Pumping:*** | |
| ***Recommended Pump Depth:*** | |
| ***Pumping Rate:*** | |
| ***Flowing Rate:*** | |
| ***Recommended Pump Rate:*** | |
| ***Levels UOM:*** | m |
| ***Rate UOM:*** | |
| ***Water State After Test Code:*** | |
| ***Water State After Test:*** | |
| ***Pumping Test Method:*** | |
| ***Pumping Duration HR:*** | |

**Pumping Duration MIN:**
**Flowing:**

**Hole Diameter**

**Hole ID:** 1002700266
**Diameter:** 21.0
**Depth From:**
**Depth To:** 7.599999904632568
**Hole Depth UOM:** m
**Hole Diameter UOM:** cm

**Bore Hole Information**

**Bore Hole ID:** 1002700282
**DP2BR:**
**Spatial Status:**
**Code OB:**
**Code OB Desc:**
**Open Hole:**
**Cluster Kind:** This is a record from cluster log sheet
**Date Completed:** 06-Jun-2008 00:00:00
**Remarks:**
**Elevrc Desc:**
**Location Source Date:**
**Improvement Location Source:**
**Improvement Location Method:**
**Source Revision Comment:**
**Supplier Comment:**

**Elevation:**
**Elevrc:**
**Zone:** 17
**East83:** 625202.00
**North83:** 4834408.00
**Org CS:** UTM83
**UTMRC:** 3
**UTMRC Desc:** margin of error : 10 - 30 m
**Location Method:** wwr

**Annular Space/Abandonment Sealing Record**

**Plug ID:** 1002700286
**Layer:**
**Plug From:**
**Plug To:**
**Plug Depth UOM:**

**Method of Construction & Well Use**

**Method Construction ID:** 1002700285
**Method Construction Code:**
**Method Construction:**
**Other Method Construction:** BORING

**Pipe Information**

**Pipe ID:** 1002700287
**Casing No:** 0
**Comment:**
**Alt Name:**

**Construction Record - Casing**

**Casing ID:** 1002700289
**Layer:**
**Material:** 5
**Open Hole or Material:** PLASTIC
**Depth From:**

| | |
|---|---|
| ***Depth To:*** | 4.5 |
| ***Casing Diameter:*** | |
| ***Casing Diameter UOM:*** | |
| ***Casing Depth UOM:*** | m |

***Construction Record - Screen***

| | |
|---|---|
| ***Screen ID:*** | 1002700288 |
| ***Layer:*** | |
| ***Slot:*** | |
| ***Screen Top Depth:*** | 4.5 |
| ***Screen End Depth:*** | 6.0 |
| ***Screen Material:*** | |
| ***Screen Depth UOM:*** | m |
| ***Screen Diameter UOM:*** | |
| ***Screen Diameter:*** | |

***Results of Well Yield Testing***

| | |
|---|---|
| ***Pump Test ID:*** | 1002700290 |
| ***Pump Set At:*** | |
| ***Static Level:*** | 4.5 |
| ***Final Level After Pumping:*** | |
| ***Recommended Pump Depth:*** | |
| ***Pumping Rate:*** | |
| ***Flowing Rate:*** | |
| ***Recommended Pump Rate:*** | |
| ***Levels UOM:*** | m |
| ***Rate UOM:*** | |
| ***Water State After Test Code:*** | |
| ***Water State After Test:*** | |
| ***Pumping Test Method:*** | |
| ***Pumping Duration HR:*** | |
| ***Pumping Duration MIN:*** | |
| ***Flowing:*** | |

***Hole Diameter***

| | |
|---|---|
| ***Hole ID:*** | 1002700284 |
| ***Diameter:*** | 21.0 |
| ***Depth From:*** | |
| ***Depth To:*** | 6.0 |
| ***Hole Depth UOM:*** | m |
| ***Hole Diameter UOM:*** | cm |

***Bore Hole Information***

| | | | |
|---|---|---|---|
| ***Bore Hole ID:*** | 1001845360 | ***Elevation:*** | |
| ***DP2BR:*** | | ***Elevrc:*** | |
| ***Spatial Status:*** | | ***Zone:*** | 17 |
| ***Code OB:*** | | ***East83:*** | 625202.00 |
| ***Code OB Desc:*** | | ***North83:*** | 4834408.00 |
| ***Open Hole:*** | No | ***Org CS:*** | UTM83 |
| ***Cluster Kind:*** | | ***UTMRC:*** | 3 |
| ***Date Completed:*** | 06-Jun-2008 00:00:00 | ***UTMRC Desc:*** | margin of error : 10 - 30 m |
| ***Remarks:*** | | ***Location Method:*** | wwr |
| ***Elevrc Desc:*** | | | |
| ***Location Source Date:*** | | | |
| ***Improvement Location Source:*** | | | |
| ***Improvement Location Method:*** | | | |
| ***Source Revision Comment:*** | | | |
| ***Supplier Comment:*** | | | |

***Overburden and Bedrock Materials Interval***

| | |
|---|---|
| ***Formation ID:*** | 1002700296 |
| ***Layer:*** | 4 |
| ***Color:*** | 2 |
| ***General Color:*** | GREY |
| ***Mat1:*** | 05 |
| ***Most Common Material:*** | CLAY |
| ***Mat2:*** | 06 |
| ***Mat2 Desc:*** | SILT |
| ***Mat3:*** | 85 |
| ***Mat3 Desc:*** | SOFT |
| ***Formation Top Depth:*** | 7.599999904632568 |
| ***Formation End Depth:*** | 8.5 |
| ***Formation End Depth UOM:*** | m |

***Overburden and Bedrock Materials Interval***

| | |
|---|---|
| ***Formation ID:*** | 1002700293 |
| ***Layer:*** | 1 |
| ***Color:*** | 6 |
| ***General Color:*** | BROWN |
| ***Mat1:*** | 11 |
| ***Most Common Material:*** | GRAVEL |
| ***Mat2:*** | 28 |
| ***Mat2 Desc:*** | SAND |
| ***Mat3:*** | 01 |
| ***Mat3 Desc:*** | FILL |
| ***Formation Top Depth:*** | 0.0 |
| ***Formation End Depth:*** | 1.5 |
| ***Formation End Depth UOM:*** | m |

***Overburden and Bedrock Materials Interval***

| | |
|---|---|
| ***Formation ID:*** | 1002700294 |
| ***Layer:*** | 2 |
| ***Color:*** | 6 |
| ***General Color:*** | BROWN |
| ***Mat1:*** | 28 |
| ***Most Common Material:*** | SAND |
| ***Mat2:*** | |
| ***Mat2 Desc:*** | |
| ***Mat3:*** | |
| ***Mat3 Desc:*** | |
| ***Formation Top Depth:*** | 1.5 |
| ***Formation End Depth:*** | 6.0 |
| ***Formation End Depth UOM:*** | m |

***Overburden and Bedrock Materials Interval***

| | |
|---|---|
| ***Formation ID:*** | 1002700295 |
| ***Layer:*** | 3 |
| ***Color:*** | 2 |
| ***General Color:*** | GREY |
| ***Mat1:*** | 28 |
| ***Most Common Material:*** | SAND |
| ***Mat2:*** | 06 |

| | |
|---|---|
| ***Mat2 Desc:*** | SILT |
| ***Mat3:*** | |
| ***Mat3 Desc:*** | |
| ***Formation Top Depth:*** | 6.0 |
| ***Formation End Depth:*** | 7.599999904632568 |
| ***Formation End Depth UOM:*** | m |

***Annular Space/Abandonment Sealing Record***

| | |
|---|---|
| ***Plug ID:*** | 1002700300 |
| ***Layer:*** | 2 |
| ***Plug From:*** | 6.0 |
| ***Plug To:*** | 7.0 |
| ***Plug Depth UOM:*** | m |

***Annular Space/Abandonment Sealing Record***

| | |
|---|---|
| ***Plug ID:*** | 1002700299 |
| ***Layer:*** | 1 |
| ***Plug From:*** | 0.0 |
| ***Plug To:*** | 6.0 |
| ***Plug Depth UOM:*** | m |

***Annular Space/Abandonment Sealing Record***

| | |
|---|---|
| ***Plug ID:*** | 1002700301 |
| ***Layer:*** | 3 |
| ***Plug From:*** | 7.0 |
| ***Plug To:*** | 8.5 |
| ***Plug Depth UOM:*** | m |

***Method of Construction & Well Use***

| | |
|---|---|
| ***Method Construction ID:*** | 1002700306 |
| ***Method Construction Code:*** | 6 |
| ***Method Construction:*** | Boring |
| ***Other Method Construction:*** | |

***Pipe Information***

| | |
|---|---|
| ***Pipe ID:*** | 1002700291 |
| ***Casing No:*** | 0 |
| ***Comment:*** | |
| ***Alt Name:*** | |

***Construction Record - Casing***

| | |
|---|---|
| ***Casing ID:*** | 1002700303 |
| ***Layer:*** | 1 |
| ***Material:*** | 5 |
| ***Open Hole or Material:*** | PLASTIC |
| ***Depth From:*** | 0.0 |
| ***Depth To:*** | 8.5 |
| ***Casing Diameter:*** | 5.099999904632568 |
| ***Casing Diameter UOM:*** | cm |
| ***Casing Depth UOM:*** | m |

***Construction Record - Screen***

| | |
|---|---|
| ***Screen ID:*** | 1002700304 |
| ***Layer:*** | 1 |
| ***Slot:*** | 20 |
| ***Screen Top Depth:*** | |
| ***Screen End Depth:*** | |
| ***Screen Material:*** | 5 |
| ***Screen Depth UOM:*** | m |
| ***Screen Diameter UOM:*** | cm |
| ***Screen Diameter:*** | 4.0 |

***Results of Well Yield Testing***

| | |
|---|---|
| ***Pump Test ID:*** | 1002700292 |
| ***Pump Set At:*** | |
| ***Static Level:*** | 4.5 |
| ***Final Level After Pumping:*** | |
| ***Recommended Pump Depth:*** | |
| ***Pumping Rate:*** | |
| ***Flowing Rate:*** | |
| ***Recommended Pump Rate:*** | |
| ***Levels UOM:*** | m |
| ***Rate UOM:*** | |
| ***Water State After Test Code:*** | 0 |
| ***Water State After Test:*** | |
| ***Pumping Test Method:*** | 0 |
| ***Pumping Duration HR:*** | |
| ***Pumping Duration MIN:*** | |
| ***Flowing:*** | |

***Water Details***

| | |
|---|---|
| ***Water ID:*** | 1002700302 |
| ***Layer:*** | 1 |
| ***Kind Code:*** | 1 |
| ***Kind:*** | FRESH |
| ***Water Found Depth:*** | 4.0 |
| ***Water Found Depth UOM:*** | m |

***Hole Diameter***

| | |
|---|---|
| ***Hole ID:*** | 1002700298 |
| ***Diameter:*** | 21.0 |
| ***Depth From:*** | 6.0 |
| ***Depth To:*** | 8.5 |
| ***Hole Depth UOM:*** | m |
| ***Hole Diameter UOM:*** | cm |

***Hole Diameter***

| | |
|---|---|
| ***Hole ID:*** | 1002700297 |
| ***Diameter:*** | 36.0 |
| ***Depth From:*** | 0.0 |
| ***Depth To:*** | 6.0 |
| ***Hole Depth UOM:*** | m |
| ***Hole Diameter UOM:*** | cm |

| | | | | | |
|---|---|---|---|---|---|
| **428** | ***1 of 1*** | ***N/252.9*** | ***110.8 / 1.00*** | ***21 RANDOLPH AVE.<br>Toronto ON*** | ***WWIS*** |

| | | | |
|---|---|---|---|
| **Well ID:** | 7122872 | **Data Entry Status:** | |
| **Construction Date:** | | **Data Src:** | |
| **Primary Water Use:** | Test Hole | **Date Received:** | 5/11/2009 |
| **Sec. Water Use:** | Not Used | **Selected Flag:** | TRUE |
| **Final Well Status:** | Observation Wells | **Abandonment Rec:** | |
| **Water Type:** | | **Contractor:** | 7147 |
| **Casing Material:** | | **Form Version:** | 7 |
| **Audit No:** | Z097758 | **Owner:** | |
| **Tag:** | A085129 | **Street Name:** | 21 RANDOLPH AVE. |
| **Construction Method:** | | **County:** | YORK AND TORONTO |
| **Elevation (m):** | | **Municipality:** | TORONTO CITY |
| **Elevation Reliability:** | | **Site Info:** | |
| **Depth to Bedrock:** | | **Lot:** | |
| **Well Depth:** | | **Concession:** | |
| **Overburden/Bedrock:** | | **Concession Name:** | |
| **Pump Rate:** | | **Easting NAD83:** | |
| **Static Water Level:** | | **Northing NAD83:** | |
| **Flowing (Y/N):** | | **Zone:** | |
| **Flow Rate:** | | **UTM Reliability:** | |
| **Clear/Cloudy:** | | | |

**PDF URL (Map):** https://d2khazk8e83rdv.cloudfront.net/moe_mapping/downloads/2Water/Wells_pdfs/712\7122872.pdf

***Additional Detail(s) (Map)***

| | |
|---|---|
| **Well Completed Date:** | 2009/04/29 |
| **Year Completed:** | 2009 |
| **Depth (m):** | 4.6 |
| **Latitude:** | 43.6583397435281 |
| **Longitude:** | -79.4498326384245 |
| **Path:** | 712\7122872.pdf |

***Bore Hole Information***

| | | | |
|---|---|---|---|
| **Bore Hole ID:** | 1002422680 | **Elevation:** | |
| **DP2BR:** | | **Elevrc:** | |
| **Spatial Status:** | | **Zone:** | 17 |
| **Code OB:** | | **East83:** | 624995.00 |
| **Code OB Desc:** | | **North83:** | 4835094.00 |
| **Open Hole:** | | **Org CS:** | UTM83 |
| **Cluster Kind:** | | **UTMRC:** | 4 |
| **Date Completed:** | 29-Apr-2009 00:00:00 | **UTMRC Desc:** | margin of error : 30 m - 100 m |
| **Remarks:** | | **Location Method:** | wwr |
| **Elevrc Desc:** | | | |
| **Location Source Date:** | | | |
| **Improvement Location Source:** | | | |
| **Improvement Location Method:** | | | |
| **Source Revision Comment:** | | | |
| **Supplier Comment:** | | | |

***Overburden and Bedrock Materials Interval***

| | |
|---|---|
| **Formation ID:** | 1002554684 |
| **Layer:** | 1 |
| **Color:** | |
| **General Color:** | |
| **Mat1:** | |
| **Most Common Material:** | |
| **Mat2:** | |
| **Mat2 Desc:** | |
| **Mat3:** | |
| **Mat3 Desc:** | |

***Formation Top Depth:*** 0.0
***Formation End Depth:*** 4.599999904632568
***Formation End Depth UOM:*** m

***Annular Space/Abandonment Sealing Record***

***Plug ID:*** 1002554687
***Layer:*** 2
***Plug From:*** 0.20000000298023224
***Plug To:*** 1.5
***Plug Depth UOM:*** m

***Annular Space/Abandonment Sealing Record***

***Plug ID:*** 1002554686
***Layer:*** 1
***Plug From:*** 0.0
***Plug To:*** 0.20000000298023224
***Plug Depth UOM:*** m

***Annular Space/Abandonment Sealing Record***

***Plug ID:*** 1002554688
***Layer:*** 3
***Plug From:*** 1.5
***Plug To:*** 4.599999904632568
***Plug Depth UOM:*** m

***Annular Space/Abandonment Sealing Record***

***Plug ID:*** 1002554689
***Layer:*** 4
***Plug From:***
***Plug To:*** 4.599999904632568
***Plug Depth UOM:*** m

***Method of Construction & Well Use***

***Method Construction ID:*** 1002554695
***Method Construction Code:*** E
***Method Construction:*** Auger
***Other Method Construction:***

***Pipe Information***

***Pipe ID:*** 1002554683
***Casing No:*** 0
***Comment:***
***Alt Name:***

***Construction Record - Casing***

***Casing ID:*** 1002554691
***Layer:*** 1
***Material:*** 5

| | |
|---|---|
| **Open Hole or Material:** | PLASTIC |
| **Depth From:** | 0.0 |
| **Depth To:** | 1.5 |
| **Casing Diameter:** | 3.200000047683716 |
| **Casing Diameter UOM:** | cm |
| **Casing Depth UOM:** | m |

**Construction Record - Screen**

| | |
|---|---|
| **Screen ID:** | 1002554692 |
| **Layer:** | 1 |
| **Slot:** | .01 |
| **Screen Top Depth:** | 1.5 |
| **Screen End Depth:** | 4.599999904632568 |
| **Screen Material:** | 5 |
| **Screen Depth UOM:** | m |
| **Screen Diameter UOM:** | cm |
| **Screen Diameter:** | 4.300000190734863 |

**Water Details**

| | |
|---|---|
| **Water ID:** | 1002554690 |
| **Layer:** | 1 |
| **Kind Code:** | 1 |
| **Kind:** | FRESH |
| **Water Found Depth:** | 0.25 |
| **Water Found Depth UOM:** | m |

**Hole Diameter**

| | |
|---|---|
| **Hole ID:** | 1002554685 |
| **Diameter:** | 11.399999618530273 |
| **Depth From:** | 0.0 |
| **Depth To:** | 4.599999904632568 |
| **Hole Depth UOM:** | m |
| **Hole Diameter UOM:** | cm |

---

**429** | **1 of 1** | **SSE/253.3** | **109.8 / 0.00** | **Danosh Construction**
**36 Howard Park**
**Toronto ON M6R0A5** | **GEN**

| | | | |
|---|---|---|---|
| **Generator No:** | ON5498237 | **Status:** | |
| **SIC Code:** | 814110 | **Co Admin:** | Kyla Kroon |
| **SIC Description:** | 814110 | **Choice of Contact:** | CO_ADMIN |
| **Approval Years:** | 2016 | **Phone No Admin:** | 9054736883 Ext. |
| **PO Box No:** | | **Contam. Facility:** | No |
| **Country:** | Canada | **MHSW Facility:** | No |

**Detail(s)**

| | |
|---|---|
| **Waste Class:** | 221 |
| **Waste Class Desc:** | LIGHT FUELS |

---

**430** | **1 of 8** | **S/253.6** | **109.8 / 0.00** | **BEIRAS AUTO REPAIRS LTD**
**30-A HOWARD PK**
**TORONTO ON M6R 1V5** | **PRT**

| | |
|---|---|
| **Location ID:** | 15403 |
| **Type:** | retail |
| **Expiry Date:** | 1994-01-31 |
| **Capacity (L):** | 2000 |

| Map Key | Number of Records | Direction/ Distance (m) | Elev/Diff (m) | Site | DB |
|---|---|---|---|---|---|

**Licence #:** 0035143001

---

| 430 | 2 of 8 | S/253.6 | 109.8 / 0.00 | DOMINION PROPANE CORP ATTN VIOLET CHAN<br>30-A HOWARD PK<br>TORONTO ON M6R 1V5 | PRT |
|---|---|---|---|---|---|

**Location ID:** 15403
**Type:** retail
**Expiry Date:** 1995-06-30
**Capacity (L):** 2000
**Licence #:** 0076390517

---

| 430 | 3 of 8 | S/253.6 | 109.8 / 0.00 | Toronto Transportation Commission<br>30 Howard Park Ave<br>Toronto ON M6R 1V5 | TANK |
|---|---|---|---|---|---|

**Permit Date:** 11/18/1921
**Permit Type:** BP 55192
**User Type:** Public transit
**Installation Type:** Gasoline tank
**Installation Size:**
**Installation Config.:** 1 x Gasoline tank
**No. Tanks Installed:** 1
**Units of Measure:**
**Value/Tank ($):** 800
**Capacity(gal):**
**Reference:** CTA Building permits
**Location Desc:** Howard Park Ave

---

| 430 | 4 of 8 | S/253.6 | 109.8 / 0.00 | Toronto Transportation Commission<br>30 Howard Park Ave<br>Toronto ON M6R 1V5 | TANK |
|---|---|---|---|---|---|

**Permit Date:** 10/17/1935
**Permit Type:** BP A57429
**User Type:** Public transit
**Installation Type:** gas tank
**Installation Size:**
**Installation Config.:** gas tank
**No. Tanks Installed:** 1
**Units of Measure:**
**Value/Tank ($):** 400
**Capacity(gal):**
**Reference:** CTA Building permits
**Location Desc:** 30 Howard Park Ave

---

| 430 | 5 of 8 | S/253.6 | 109.8 / 0.00 | BEIRAS AUTO REPAIRS LTD<br>30 HOWARD PARK AVE<br>TORONTO ON | DTNK |
|---|---|---|---|---|---|

***Delisted Expired Fuel Safety Facilities***

**Instance No:** 9663359
**Status:** EXPIRED
**Instance ID:** 392965
**Expired Date:**
**Max Hazard Rank:**
**Facility Location:**

| Map Key | Number of Records | Direction/ Distance (m) | Elev/Diff (m) | Site | DB |
|---|---|---|---|---|---|

| | | | |
|---|---|---|---|
| ***Instance Type:*** | FS Facility | | ***Facility Type:*** |
| ***Instance Creation Dt:*** | | | ***Fuel Type 2:*** |
| ***Instance Install Dt:*** | | | ***Fuel Type 3:*** |
| ***Item Description:*** | | | ***Panam Related:*** |
| ***Manufacturer:*** | | | ***Panam Venue Nm:*** |
| ***Model:*** | | | ***External Identifier:*** |
| ***Serial No:*** | | | ***Item:*** |
| ***ULC Standard:*** | | | ***Piping Steel:*** |
| ***Quantity:*** | | | ***Piping Galvanized:*** |
| ***Unit of Measure:*** | | | ***Tank Single Wall St:*** |
| ***Overfill Prot Type:*** | | | ***Piping Underground:*** |
| ***Creation Date:*** | | | ***Tank Underground:*** |
| ***Next Periodic Str DT:*** | | | ***Source:*** |
| ***TSSA Base Sched Cycle 2:*** | | | |
| ***TSSAMax Hazard Rank 1:*** | | | |
| ***TSSA Risk Based Periodic Yn:*** | | | |
| ***TSSA Volume of Directives:*** | | | |
| ***TSSA Periodic Exempt:*** | | | |
| ***TSSA Statutory Interval:*** | | | |
| ***TSSA Recd Insp Interva:*** | | | |
| ***TSSA Recd Tolerance:*** | | | |
| ***TSSA Program Area:*** | | | |
| ***TSSA Program Area 2:*** | | | |
| ***Description:*** | | FS Propane Refill Cntr - Cylr Fill | |
| ***Original Source:*** | | EXP | |
| ***Record Date:*** | | Up to Mar 2012 | |

| | | | | | |
|---|---|---|---|---|---|
| **430** | ***6 of 8*** | ***S/253.6*** | ***109.8 / 0.00*** | ***BEIRAS AUTO REPAIRS LTD***<br>***30 HOWARD PARK AVE***<br>***TORONTO ON*** | ***DTNK*** |

***Delisted Expired Fuel Safety Facilities***

| | | | |
|---|---|---|---|
| ***Instance No:*** | 11135811 | | ***Expired Date:*** |
| ***Status:*** | EXPIRED | | ***Max Hazard Rank:*** |
| ***Instance ID:*** | 70607 | | ***Facility Location:*** |
| ***Instance Type:*** | FS Propane Tank | | ***Facility Type:*** |
| ***Instance Creation Dt:*** | | | ***Fuel Type 2:*** |
| ***Instance Install Dt:*** | | | ***Fuel Type 3:*** |
| ***Item Description:*** | | | ***Panam Related:*** |
| ***Manufacturer:*** | | | ***Panam Venue Nm:*** |
| ***Model:*** | | | ***External Identifier:*** |
| ***Serial No:*** | | | ***Item:*** |
| ***ULC Standard:*** | | | ***Piping Steel:*** |
| ***Quantity:*** | | | ***Piping Galvanized:*** |
| ***Unit of Measure:*** | | | ***Tank Single Wall St:*** |
| ***Overfill Prot Type:*** | | | ***Piping Underground:*** |
| ***Creation Date:*** | | | ***Tank Underground:*** |
| ***Next Periodic Str DT:*** | | | ***Source:*** |
| ***TSSA Base Sched Cycle 2:*** | | | |
| ***TSSAMax Hazard Rank 1:*** | | | |
| ***TSSA Risk Based Periodic Yn:*** | | | |
| ***TSSA Volume of Directives:*** | | | |
| ***TSSA Periodic Exempt:*** | | | |
| ***TSSA Statutory Interval:*** | | | |
| ***TSSA Recd Insp Interva:*** | | | |
| ***TSSA Recd Tolerance:*** | | | |
| ***TSSA Program Area:*** | | | |
| ***TSSA Program Area 2:*** | | | |
| ***Description:*** | | FS Propane Tank | |
| ***Original Source:*** | | EXP | |
| ***Record Date:*** | | Up to Mar 2012 | |

| Map Key | Number of Records | Direction/ Distance (m) | Elev/Diff (m) | Site | DB |
|---|---|---|---|---|---|
| 430 | 7 of 8 | S/253.6 | 109.8 / 0.00 | BEIRAS AUTO REPAIRS LTD<br>30 HOWARD PARK AVE<br>TORONTO ON | DTNK |

**Delisted Expired Fuel Safety Facilities**

| | | | |
|---|---|---|---|
| Instance No: | 11014477 | Expired Date: | |
| Status: | EXPIRED | Max Hazard Rank: | |
| Instance ID: | 61740 | Facility Location: | |
| Instance Type: | FS Propane Tank | Facility Type: | |
| Instance Creation Dt: | | Fuel Type 2: | |
| Instance Install Dt: | | Fuel Type 3: | |
| Item Description: | | Panam Related: | |
| Manufacturer: | | Panam Venue Nm: | |
| Model: | | External Identifier: | |
| Serial No: | | Item: | |
| ULC Standard: | | Piping Steel: | |
| Quantity: | | Piping Galvanized: | |
| Unit of Measure: | | Tank Single Wall St: | |
| Overfill Prot Type: | | Piping Underground: | |
| Creation Date: | | Tank Underground: | |
| Next Periodic Str DT: | | Source: | |
| TSSA Base Sched Cycle 2: | | | |
| TSSAMax Hazard Rank 1: | | | |
| TSSA Risk Based Periodic Yn: | | | |
| TSSA Volume of Directives: | | | |
| TSSA Periodic Exempt: | | | |
| TSSA Statutory Interval: | | | |
| TSSA Recd Insp Interva: | | | |
| TSSA Recd Tolerance: | | | |
| TSSA Program Area: | | | |
| TSSA Program Area 2: | | | |
| Description: | FS Propane Tank | | |
| Original Source: | EXP | | |
| Record Date: | Up to Mar 2012 | | |

| Map Key | Number of Records | Direction/ Distance (m) | Elev/Diff (m) | Site | DB |
|---|---|---|---|---|---|
| 430 | 8 of 8 | S/253.6 | 109.8 / 0.00 | Unknown<UNOFFICIAL><br>30 Howard Park<br>Toronto ON | SPL |

| | | | |
|---|---|---|---|
| Ref No: | 8518-9A7JGE | Discharger Report: | |
| Site No: | | Material Group: | |
| Incident Dt: | 2013/08/02 | Health/Env Conseq: | |
| Year: | | Client Type: | |
| Incident Cause: | Leak/Break | Sector Type: | Tank - Indoors |
| Incident Event: | | Agency Involved: | |
| Contaminant Code: | 13 | Nearest Watercourse: | |
| Contaminant Name: | FURNACE OIL | Site Address: | 30 Howard Park |
| Contaminant Limit 1: | | Site District Office: | |
| Contam Limit Freq 1: | | Site Postal Code: | |
| Contaminant UN No 1: | | Site Region: | |
| Environment Impact: | Confirmed | Site Municipality: | Toronto |
| Nature of Impact: | Surface Water Pollution | Site Lot: | |
| Receiving Medium: | | Site Conc: | |
| Receiving Env: | | Northing: | |
| MOE Response: | | Easting: | |
| Dt MOE Arvl on Scn: | | Site Geo Ref Accu: | |
| MOE Reported Dt: | 2013/08/02 | Site Map Datum: | |
| Dt Document Closed: | | SAC Action Class: | Land Spills |
| Incident Reason: | Operator/Human Error | Source Type: | |

**Site Name:** furnace oil spill<UNOFFICIAL>
**Site County/District:**
**Site Geo Ref Meth:**
**Incident Summary:** TSSA-FSB: furnace oil spill to cb
**Contaminant Qty:** 0 other - see incident description

---

**431** | **1 of 1** | **W/254.0** | **109.8 / 0.00** | **ON** | **BORE**

| | | | |
|---|---|---|---|
| **Borehole ID:** | 632953 | **Inclin FLG:** | No |
| **OGF ID:** | 215533354 | **SP Status:** | Initial Entry |
| **Status:** | | **Surv Elev:** | No |
| **Type:** | Borehole | **Piezometer:** | No |
| **Use:** | | **Primary Name:** | |
| **Completion Date:** | JAN-1965 | **Municipality:** | |
| **Static Water Level:** | 0.5 | **Lot:** | |
| **Primary Water Use:** | | **Township:** | |
| **Sec. Water Use:** | | **Latitude DD:** | 43.655881 |
| **Total Depth m:** | 7.6 | **Longitude DD:** | -79.455232 |
| **Depth Ref:** | Ground Surface | **UTM Zone:** | 17 |
| **Depth Elev:** | | **Easting:** | 624565 |
| **Drill Method:** | | **Northing:** | 4834813 |
| **Orig Ground Elev m:** | 112 | **Location Accuracy:** | |
| **Elev Reliabil Note:** | | **Accuracy:** | Not Applicable |
| **DEM Ground Elev m:** | 109 | | |
| **Concession:** | | | |
| **Location D:** | | | |
| **Survey D:** | | | |
| **Comments:** | | | |

***Borehole Geology Stratum***

| | | | |
|---|---|---|---|
| **Geology Stratum ID:** | 218464461 | **Mat Consistency:** | |
| **Top Depth:** | 1.7 | **Material Moisture:** | |
| **Bottom Depth:** | 3.7 | **Material Texture:** | Medium |
| **Material Color:** | Brown | **Non Geo Mat Type:** | |
| **Material 1:** | Sand | **Geologic Formation:** | |
| **Material 2:** | Clay | **Geologic Group:** | |
| **Material 3:** | | **Geologic Period:** | |
| **Material 4:** | | **Depositional Gen:** | lacustrine |
| **Gsc Material Description:** | | | |

**Stratum Description:** SAND-MEDIUM,CLAY. BROWN,LACUSTRINE,LAYERED, AGE GLACIAL, WATER STABLE AT 368.4 FEET.

| | | | |
|---|---|---|---|
| **Geology Stratum ID:** | 218464460 | **Mat Consistency:** | Compact |
| **Top Depth:** | .3 | **Material Moisture:** | |
| **Bottom Depth:** | 1.7 | **Material Texture:** | Medium |
| **Material Color:** | Brown | **Non Geo Mat Type:** | |
| **Material 1:** | Sand | **Geologic Formation:** | |
| **Material 2:** | | **Geologic Group:** | |
| **Material 3:** | | **Geologic Period:** | |
| **Material 4:** | | **Depositional Gen:** | lacustrine |
| **Gsc Material Description:** | | | |

**Stratum Description:** SAND-MEDIUM. BROWN,LACUSTRINE,COMPACT, AGE GLACIAL.

| | | | |
|---|---|---|---|
| **Geology Stratum ID:** | 218464462 | **Mat Consistency:** | Dense |
| **Top Depth:** | 3.7 | **Material Moisture:** | |
| **Bottom Depth:** | 7.6 | **Material Texture:** | |
| **Material Color:** | Grey | **Non Geo Mat Type:** | |
| **Material 1:** | Silt | **Geologic Formation:** | |
| **Material 2:** | Sand | **Geologic Group:** | |
| **Material 3:** | | **Geologic Period:** | |
| **Material 4:** | | **Depositional Gen:** | lacustrine |
| **Gsc Material Description:** | | | |

**Stratum Description:** SILT,SAND. GREY,LACUSTRINE,DENSE, AGE GLACIAL. 00010012000550300012003200013040 **Note: Many records provided by the department have a truncated [Stratum Description] field.

| | | | |
|---|---|---|---|
| **Geology Stratum ID:** | 218464459 | **Mat Consistency:** | |
| **Top Depth:** | 0 | **Material Moisture:** | |
| **Bottom Depth:** | .3 | **Material Texture:** | |
| **Material Color:** | | **Non Geo Mat Type:** | |
| **Material 1:** | Soil | **Geologic Formation:** | |
| **Material 2:** | | **Geologic Group:** | |
| **Material 3:** | | **Geologic Period:** | |
| **Material 4:** | | **Depositional Gen:** | |
| **Gsc Material Description:** | | | |
| **Stratum Description:** | SOIL. | | |

***Source***

| | | | |
|---|---|---|---|
| **Source Type:** | Data Survey | **Source Appl:** | Spatial/Tabular |
| **Source Orig:** | Geological Survey of Canada | **Source Iden:** | 1 |
| **Source Date:** | 1956-1972 | **Scale or Res:** | Varies |
| **Confidence:** | M | **Horizontal:** | NAD27 |
| **Observatio:** | | **Verticalda:** | Mean Average Sea Level |
| **Source Name:** | Urban Geology Automated Information System (UGAIS) | | |
| **Source Details:** | File: TOR1A.txt RecordID: 009000 NTS_Sheet: 30M11E | | |
| **Confiden 1:** | Logs are approximately correct. Lack of information. Doubtful terminology. | | |

***Source List***

| | | | |
|---|---|---|---|
| **Source Identifier:** | 1 | **Horizontal Datum:** | NAD27 |
| **Source Type:** | Data Survey | **Vertical Datum:** | Mean Average Sea Level |
| **Source Date:** | 1956-1972 | **Projection Name:** | Universal Transverse Mercator |
| **Scale or Resolution:** | Varies | | |
| **Source Name:** | Urban Geology Automated Information System (UGAIS) | | |
| **Source Originators:** | Geological Survey of Canada | | |

---

**432** | **1 of 1** | **WNW/254.1** | **109.8 / 0.00** | **20 Dorval Road Toronto ON M6P 2B3** | **EHS**

| | | | |
|---|---|---|---|
| **Order No:** | 20080213009 | **Nearest Intersection:** | |
| **Status:** | C | **Municipality:** | |
| **Report Type:** | Basic Report | **Client Prov/State:** | ON |
| **Report Date:** | 2/19/2008 | **Search Radius (km):** | 0.25 |
| **Date Received:** | 2/13/2008 | **X:** | -79.454833 |
| **Previous Site Name:** | | **Y:** | 43.6567 |
| **Lot/Building Size:** | | | |
| **Additional Info Ordered:** | | | |

---

**433** | **1 of 1** | **SSE/254.2** | **109.8 / 0.00** | **2 Howard Park Ave Toronto ON** | **WWIS**

| | | | |
|---|---|---|---|
| **Well ID:** | 7330031 | **Data Entry Status:** | |
| **Construction Date:** | | **Data Src:** | |
| **Primary Water Use:** | Monitoring and Test Hole | **Date Received:** | 3/15/2019 |
| **Sec. Water Use:** | | **Selected Flag:** | TRUE |
| **Final Well Status:** | Monitoring and Test Hole | **Abandonment Rec:** | |
| **Water Type:** | | **Contractor:** | 7241 |
| **Casing Material:** | | **Form Version:** | 7 |
| **Audit No:** | Z305092 | **Owner:** | |
| **Tag:** | A263292 | **Street Name:** | 2 Howard Park Ave |
| **Construction Method:** | | **County:** | YORK AND TORONTO |
| **Elevation (m):** | | **Municipality:** | TORONTO CITY |
| **Elevation Reliability:** | | **Site Info:** | |
| **Depth to Bedrock:** | | **Lot:** | |

| | | | |
|---|---|---|---|
| ***Well Depth:*** | | ***Concession:*** | |
| ***Overburden/Bedrock:*** | | ***Concession Name:*** | |
| ***Pump Rate:*** | | ***Easting NAD83:*** | |
| ***Static Water Level:*** | | ***Northing NAD83:*** | |
| ***Flowing (Y/N):*** | | ***Zone:*** | |
| ***Flow Rate:*** | | ***UTM Reliability:*** | |
| ***Clear/Cloudy:*** | | | |

***PDF URL (Map):***

***Additional Detail(s) (Map)***

| | |
|---|---|
| ***Well Completed Date:*** | 2019/02/10 |
| ***Year Completed:*** | 2019 |
| ***Depth (m):*** | 4.572 |
| ***Latitude:*** | 43.6520420808679 |
| ***Longitude:*** | -79.4488786331704 |
| ***Path:*** | |

***Bore Hole Information***

| | | | |
|---|---|---|---|
| ***Bore Hole ID:*** | 1007432917 | ***Elevation:*** | |
| ***DP2BR:*** | | ***Elevrc:*** | |
| ***Spatial Status:*** | | ***Zone:*** | 17 |
| ***Code OB:*** | | ***East83:*** | 625085.00 |
| ***Code OB Desc:*** | | ***North83:*** | 4834396.00 |
| ***Open Hole:*** | | ***Org CS:*** | UTM83 |
| ***Cluster Kind:*** | | ***UTMRC:*** | 4 |
| ***Date Completed:*** | 10-Feb-2019 00:00:00 | ***UTMRC Desc:*** | margin of error : 30 m - 100 m |
| ***Remarks:*** | | ***Location Method:*** | wwr |
| ***Elevrc Desc:*** | | | |
| ***Location Source Date:*** | | | |
| ***Improvement Location Source:*** | | | |
| ***Improvement Location Method:*** | | | |
| ***Source Revision Comment:*** | | | |
| ***Supplier Comment:*** | | | |

***Overburden and Bedrock Materials Interval***

| | |
|---|---|
| ***Formation ID:*** | 1007806742 |
| ***Layer:*** | 4 |
| ***Color:*** | 2 |
| ***General Color:*** | GREY |
| ***Mat1:*** | 06 |
| ***Most Common Material:*** | SILT |
| ***Mat2:*** | |
| ***Mat2 Desc:*** | |
| ***Mat3:*** | |
| ***Mat3 Desc:*** | |
| ***Formation Top Depth:*** | 13.0 |
| ***Formation End Depth:*** | 15.0 |
| ***Formation End Depth UOM:*** | ft |

***Overburden and Bedrock Materials Interval***

| | |
|---|---|
| ***Formation ID:*** | 1007806741 |
| ***Layer:*** | 3 |
| ***Color:*** | 6 |
| ***General Color:*** | BROWN |
| ***Mat1:*** | 28 |

| | |
|---|---|
| ***Most Common Material:*** | SAND |
| ***Mat2:*** | |
| ***Mat2 Desc:*** | |
| ***Mat3:*** | |
| ***Mat3 Desc:*** | |
| ***Formation Top Depth:*** | 2.0 |
| ***Formation End Depth:*** | 13.0 |
| ***Formation End Depth UOM:*** | ft |

***Overburden and Bedrock Materials Interval***

| | |
|---|---|
| ***Formation ID:*** | 1007806739 |
| ***Layer:*** | 1 |
| ***Color:*** | 8 |
| ***General Color:*** | BLACK |
| ***Mat1:*** | 27 |
| ***Most Common Material:*** | OTHER |
| ***Mat2:*** | |
| ***Mat2 Desc:*** | |
| ***Mat3:*** | |
| ***Mat3 Desc:*** | |
| ***Formation Top Depth:*** | 0.0 |
| ***Formation End Depth:*** | 0.4169999957084656 |
| ***Formation End Depth UOM:*** | ft |

***Overburden and Bedrock Materials Interval***

| | |
|---|---|
| ***Formation ID:*** | 1007806740 |
| ***Layer:*** | 2 |
| ***Color:*** | 6 |
| ***General Color:*** | BROWN |
| ***Mat1:*** | 28 |
| ***Most Common Material:*** | SAND |
| ***Mat2:*** | 11 |
| ***Mat2 Desc:*** | GRAVEL |
| ***Mat3:*** | 01 |
| ***Mat3 Desc:*** | FILL |
| ***Formation Top Depth:*** | 0.4169999957084656 |
| ***Formation End Depth:*** | 2.0 |
| ***Formation End Depth UOM:*** | ft |

***Annular Space/Abandonment Sealing Record***

| | |
|---|---|
| ***Plug ID:*** | 1007807413 |
| ***Layer:*** | 3 |
| ***Plug From:*** | 4.0 |
| ***Plug To:*** | 15.0 |
| ***Plug Depth UOM:*** | ft |

***Annular Space/Abandonment Sealing Record***

| | |
|---|---|
| ***Plug ID:*** | 1007807412 |
| ***Layer:*** | 2 |
| ***Plug From:*** | 0.4169999957084656 |
| ***Plug To:*** | 4.0 |
| ***Plug Depth UOM:*** | ft |

***Annular Space/Abandonment***

***Sealing Record***

| | |
|---|---|
| ***Plug ID:*** | 1007807411 |
| ***Layer:*** | 1 |
| ***Plug From:*** | 0.0 |
| ***Plug To:*** | 0.4169999957084656 |
| ***Plug Depth UOM:*** | ft |

***Method of Construction & Well Use***

| | |
|---|---|
| ***Method Construction ID:*** | 1007808180 |
| ***Method Construction Code:*** | B |
| ***Method Construction:*** | Other Method |
| ***Other Method Construction:*** | |

***Method of Construction & Well Use***

| | |
|---|---|
| ***Method Construction ID:*** | 1007808179 |
| ***Method Construction Code:*** | 2 |
| ***Method Construction:*** | Rotary (Convent.) |
| ***Other Method Construction:*** | Direct Push |

***Pipe Information***

| | |
|---|---|
| ***Pipe ID:*** | 1007805860 |
| ***Casing No:*** | 0 |
| ***Comment:*** | |
| ***Alt Name:*** | |

***Construction Record - Casing***

| | |
|---|---|
| ***Casing ID:*** | 1007808413 |
| ***Layer:*** | 1 |
| ***Material:*** | 5 |
| ***Open Hole or Material:*** | PLASTIC |
| ***Depth From:*** | 0.0 |
| ***Depth To:*** | 5.0 |
| ***Casing Diameter:*** | 2.0 |
| ***Casing Diameter UOM:*** | Inch |
| ***Casing Depth UOM:*** | ft |

***Construction Record - Screen***

| | |
|---|---|
| ***Screen ID:*** | 1007808698 |
| ***Layer:*** | 1 |
| ***Slot:*** | 10 |
| ***Screen Top Depth:*** | 5.0 |
| ***Screen End Depth:*** | 15.0 |
| ***Screen Material:*** | 5 |
| ***Screen Depth UOM:*** | ft |
| ***Screen Diameter UOM:*** | inch |
| ***Screen Diameter:*** | 2.25 |

***Results of Well Yield Testing***

| | |
|---|---|
| ***Pump Test ID:*** | 1007809084 |
| ***Pump Set At:*** | |
| ***Static Level:*** | |
| ***Final Level After Pumping:*** | |

| | |
|---|---|
| **Recommended Pump Depth:** | |
| **Pumping Rate:** | |
| **Flowing Rate:** | |
| **Recommended Pump Rate:** | |
| **Levels UOM:** | ft |
| **Rate UOM:** | GPM |
| **Water State After Test Code:** | |
| **Water State After Test:** | |
| **Pumping Test Method:** | 0 |
| **Pumping Duration HR:** | |
| **Pumping Duration MIN:** | |
| **Flowing:** | |

***Hole Diameter***

| | |
|---|---|
| **Hole ID:** | 1007807887 |
| **Diameter:** | 6.0 |
| **Depth From:** | 0.0 |
| **Depth To:** | 15.0 |
| **Hole Depth UOM:** | ft |
| **Hole Diameter UOM:** | Inch |

---

**434** | **1 of 1** | **WSW/254.8** | **109.8 / 0.00** | **57 Boustead Ave Toronto ON M6R 1Y7** | **TANK**

| | |
|---|---|
| **Permit Date:** | 12/7/1932 |
| **Permit Type:** | BP A45750 |
| **User Type:** | |
| **Installation Type:** | FO tank |
| **Installation Size:** | |
| **Installation Config.:** | FO tank |
| **No. Tanks Installed:** | 1 |
| **Units of Measure:** | |
| **Value/Tank ($):** | 50 |
| **Capacity(gal):** | |
| **Reference:** | CTA Building Permits |
| **Location Desc:** | 57 Boustead |

---

**435** | **1 of 1** | **E/254.9** | **109.8 / 0.00** | **ON** | **WWIS**

| | | | |
|---|---|---|---|
| **Well ID:** | 7281066 | **Data Entry Status:** | Yes |
| **Construction Date:** | | **Data Src:** | |
| **Primary Water Use:** | | **Date Received:** | 2/14/2017 |
| **Sec. Water Use:** | | **Selected Flag:** | TRUE |
| **Final Well Status:** | | **Abandonment Rec:** | |
| **Water Type:** | | **Contractor:** | 6607 |
| **Casing Material:** | | **Form Version:** | 8 |
| **Audit No:** | C28906 | **Owner:** | |
| **Tag:** | A209800 | **Street Name:** | |
| **Construction Method:** | | **County:** | YORK AND TORONTO |
| **Elevation (m):** | | **Municipality:** | TORONTO CITY |
| **Elevation Reliability:** | | **Site Info:** | |
| **Depth to Bedrock:** | | **Lot:** | |
| **Well Depth:** | | **Concession:** | |
| **Overburden/Bedrock:** | | **Concession Name:** | |
| **Pump Rate:** | | **Easting NAD83:** | |
| **Static Water Level:** | | **Northing NAD83:** | |
| **Flowing (Y/N):** | | **Zone:** | |
| **Flow Rate:** | | **UTM Reliability:** | |
| **Clear/Cloudy:** | | | |

**PDF URL (Map):**

**Additional Detail(s) (Map)**

**Well Completed Date:** 2016/10/13
**Year Completed:** 2016
**Depth (m):**
**Latitude:** 43.6543928894934
**Longitude:** -79.4449614407692
**Path:**

**Bore Hole Information**

**Bore Hole ID:** 1006352399
**DP2BR:**
**Spatial Status:**
**Code OB:**
**Code OB Desc:**
**Open Hole:**
**Cluster Kind:**
**Date Completed:** 13-Oct-2016 00:00:00
**Remarks:**
**Elevrc Desc:**
**Location Source Date:**
**Improvement Location Source:**
**Improvement Location Method:**
**Source Revision Comment:**
**Supplier Comment:**

**Elevation:**
**Elevrc:**
**Zone:** 17
**East83:** 625396.00
**North83:** 4834663.00
**Org CS:** UTM83
**UTMRC:** 4
**UTMRC Desc:** margin of error : 30 m - 100 m
**Location Method:** wwr

---

| 436 | 1 of 1 | S/255.7 | 108.9 / -0.93 | 25 RITCHIE STREET<br>Toronto ON | WWIS |
|---|---|---|---|---|---|

**Well ID:** 7164254
**Construction Date:**
**Primary Water Use:** Monitoring and Test Hole
**Sec. Water Use:** 0
**Final Well Status:** 0
**Water Type:**
**Casing Material:**
**Audit No:** Z134273
**Tag:** A108621
**Construction Method:**
**Elevation (m):**
**Elevation Reliability:**
**Depth to Bedrock:**
**Well Depth:**
**Overburden/Bedrock:**
**Pump Rate:**
**Static Water Level:**
**Flowing (Y/N):**
**Flow Rate:**
**Clear/Cloudy:**

**Data Entry Status:**
**Data Src:**
**Date Received:** 6/13/2011
**Selected Flag:** TRUE
**Abandonment Rec:**
**Contractor:** 7241
**Form Version:** 7
**Owner:**
**Street Name:** 25 RITCHIE STREET
**County:** YORK AND TORONTO
**Municipality:** TORONTO CITY
**Site Info:**
**Lot:**
**Concession:**
**Concession Name:**
**Easting NAD83:**
**Northing NAD83:**
**Zone:**
**UTM Reliability:**

**PDF URL (Map):** https://d2khazk8e83rdv.cloudfront.net/moe_mapping/downloads/2Water/Wells_pdfs/716\7164254.pdf

**Additional Detail(s) (Map)**

**Well Completed Date:** 2011/06/02
**Year Completed:** 2011
**Depth (m):** 3.048
**Latitude:** 43.6519297697483
**Longitude:** -79.4505555740933

**Path:** 716\7164254.pdf

**Bore Hole Information**

| | | | |
|---|---|---|---|
| **Bore Hole ID:** | 1003520207 | **Elevation:** | |
| **DP2BR:** | | **Elevrc:** | |
| **Spatial Status:** | | **Zone:** | 17 |
| **Code OB:** | | **East83:** | 624950.00 |
| **Code OB Desc:** | | **North83:** | 4834381.00 |
| **Open Hole:** | | **Org CS:** | UTM83 |
| **Cluster Kind:** | | **UTMRC:** | 3 |
| **Date Completed:** | 02-Jun-2011 00:00:00 | **UTMRC Desc:** | margin of error : 10 - 30 m |
| **Remarks:** | | **Location Method:** | wwr |
| **Elevrc Desc:** | | | |
| **Location Source Date:** | | | |
| **Improvement Location Source:** | | | |
| **Improvement Location Method:** | | | |
| **Source Revision Comment:** | | | |
| **Supplier Comment:** | | | |

**Overburden and Bedrock Materials Interval**

| | |
|---|---|
| **Formation ID:** | 1003944691 |
| **Layer:** | 1 |
| **Color:** | 8 |
| **General Color:** | BLACK |
| **Mat1:** | |
| **Most Common Material:** | |
| **Mat2:** | |
| **Mat2 Desc:** | |
| **Mat3:** | |
| **Mat3 Desc:** | |
| **Formation Top Depth:** | 0.0 |
| **Formation End Depth:** | 0.5 |
| **Formation End Depth UOM:** | ft |

**Overburden and Bedrock Materials Interval**

| | |
|---|---|
| **Formation ID:** | 1003944694 |
| **Layer:** | 4 |
| **Color:** | 2 |
| **General Color:** | GREY |
| **Mat1:** | 28 |
| **Most Common Material:** | SAND |
| **Mat2:** | 06 |
| **Mat2 Desc:** | SILT |
| **Mat3:** | 77 |
| **Mat3 Desc:** | LOOSE |
| **Formation Top Depth:** | 7.0 |
| **Formation End Depth:** | 10.0 |
| **Formation End Depth UOM:** | ft |

**Overburden and Bedrock Materials Interval**

| | |
|---|---|
| **Formation ID:** | 1003944693 |
| **Layer:** | 3 |
| **Color:** | 6 |
| **General Color:** | BROWN |
| **Mat1:** | 28 |

| | |
|---|---|
| ***Most Common Material:*** | SAND |
| ***Mat2:*** | 06 |
| ***Mat2 Desc:*** | SILT |
| ***Mat3:*** | 77 |
| ***Mat3 Desc:*** | LOOSE |
| ***Formation Top Depth:*** | 1.0 |
| ***Formation End Depth:*** | 7.0 |
| ***Formation End Depth UOM:*** | ft |

***Overburden and Bedrock Materials Interval***

| | |
|---|---|
| ***Formation ID:*** | 1003944692 |
| ***Layer:*** | 2 |
| ***Color:*** | 6 |
| ***General Color:*** | BROWN |
| ***Mat1:*** | 28 |
| ***Most Common Material:*** | SAND |
| ***Mat2:*** | 11 |
| ***Mat2 Desc:*** | GRAVEL |
| ***Mat3:*** | 77 |
| ***Mat3 Desc:*** | LOOSE |
| ***Formation Top Depth:*** | 0.5 |
| ***Formation End Depth:*** | 1.0 |
| ***Formation End Depth UOM:*** | ft |

***Annular Space/Abandonment Sealing Record***

| | |
|---|---|
| ***Plug ID:*** | 1003944702 |
| ***Layer:*** | 1 |
| ***Plug From:*** | 0.0 |
| ***Plug To:*** | 0.5 |
| ***Plug Depth UOM:*** | ft |

***Annular Space/Abandonment Sealing Record***

| | |
|---|---|
| ***Plug ID:*** | 1003944704 |
| ***Layer:*** | 3 |
| ***Plug From:*** | 4.0 |
| ***Plug To:*** | 10.0 |
| ***Plug Depth UOM:*** | ft |

***Annular Space/Abandonment Sealing Record***

| | |
|---|---|
| ***Plug ID:*** | 1003944703 |
| ***Layer:*** | 2 |
| ***Plug From:*** | 0.5 |
| ***Plug To:*** | 4.0 |
| ***Plug Depth UOM:*** | ft |

***Method of Construction & Well Use***

| | |
|---|---|
| ***Method Construction ID:*** | 1003944701 |
| ***Method Construction Code:*** | B |
| ***Method Construction:*** | Other Method |
| ***Other Method Construction:*** | DIRECT PUSH |

***Pipe Information***

| | |
|---|---|
| ***Pipe ID:*** | 1003944690 |
| ***Casing No:*** | 0 |
| ***Comment:*** | |
| ***Alt Name:*** | |

***Construction Record - Casing***

| | |
|---|---|
| ***Casing ID:*** | 1003944697 |
| ***Layer:*** | 1 |
| ***Material:*** | 5 |
| ***Open Hole or Material:*** | PLASTIC |
| ***Depth From:*** | 0.0 |
| ***Depth To:*** | 5.0 |
| ***Casing Diameter:*** | 2.0899999141693115 |
| ***Casing Diameter UOM:*** | inch |
| ***Casing Depth UOM:*** | ft |

***Construction Record - Screen***

| | |
|---|---|
| ***Screen ID:*** | 1003944698 |
| ***Layer:*** | 1 |
| ***Slot:*** | 10 |
| ***Screen Top Depth:*** | 5.0 |
| ***Screen End Depth:*** | 10.0 |
| ***Screen Material:*** | 5 |
| ***Screen Depth UOM:*** | ft |
| ***Screen Diameter UOM:*** | inch |
| ***Screen Diameter:*** | 2.2799999713897705 |

***Water Details***

| | |
|---|---|
| ***Water ID:*** | 1003944696 |
| ***Layer:*** | |
| ***Kind Code:*** | |
| ***Kind:*** | |
| ***Water Found Depth:*** | |
| ***Water Found Depth UOM:*** | ft |

***Hole Diameter***

| | |
|---|---|
| ***Hole ID:*** | 1003944695 |
| ***Diameter:*** | 5.5 |
| ***Depth From:*** | 0.0 |
| ***Depth To:*** | 10.0 |
| ***Hole Depth UOM:*** | ft |
| ***Hole Diameter UOM:*** | inch |

---

**437** ***1 of 1*** ***E/256.1*** ***109.8 / 0.00*** ***181 STERLING RD Toronto ON*** ***WWIS***

| | | | |
|---|---|---|---|
| ***Well ID:*** | 7320468 | ***Data Entry Status:*** | |
| ***Construction Date:*** | | ***Data Src:*** | |
| ***Primary Water Use:*** | Test Hole | ***Date Received:*** | 9/19/2018 |
| ***Sec. Water Use:*** | Monitoring | ***Selected Flag:*** | TRUE |
| ***Final Well Status:*** | Observation Wells | ***Abandonment Rec:*** | |
| ***Water Type:*** | | ***Contractor:*** | 7644 |
| ***Casing Material:*** | | ***Form Version:*** | 7 |
| ***Audit No:*** | Z283374 | ***Owner:*** | |
| ***Tag:*** | A250042 | ***Street Name:*** | 181 STERLING RD |
| ***Construction Method:*** | | ***County:*** | YORK AND TORONTO |

| | | | |
|---|---|---|---|
| ***Elevation (m):*** | | ***Municipality:*** | TORONTO CITY |
| ***Elevation Reliability:*** | | ***Site Info:*** | |
| ***Depth to Bedrock:*** | | ***Lot:*** | |
| ***Well Depth:*** | | ***Concession:*** | |
| ***Overburden/Bedrock:*** | | ***Concession Name:*** | |
| ***Pump Rate:*** | | ***Easting NAD83:*** | |
| ***Static Water Level:*** | | ***Northing NAD83:*** | |
| ***Flowing (Y/N):*** | | ***Zone:*** | |
| ***Flow Rate:*** | | ***UTM Reliability:*** | |
| ***Clear/Cloudy:*** | | | |

***PDF URL (Map):***

***Additional Detail(s) (Map)***

| | |
|---|---|
| ***Well Completed Date:*** | 2018/06/13 |
| ***Year Completed:*** | 2018 |
| ***Depth (m):*** | |
| ***Latitude:*** | 43.6541502070023 |
| ***Longitude:*** | -79.4449925060383 |
| ***Path:*** | |

***Bore Hole Information***

| | | | |
|---|---|---|---|
| ***Bore Hole ID:*** | 1007298053 | ***Elevation:*** | |
| ***DP2BR:*** | | ***Elevrc:*** | |
| ***Spatial Status:*** | | ***Zone:*** | 17 |
| ***Code OB:*** | | ***East83:*** | 625394.00 |
| ***Code OB Desc:*** | | ***North83:*** | 4834636.00 |
| ***Open Hole:*** | | ***Org CS:*** | UTM83 |
| ***Cluster Kind:*** | | ***UTMRC:*** | 4 |
| ***Date Completed:*** | 13-Jun-2018 00:00:00 | ***UTMRC Desc:*** | margin of error : 30 m - 100 m |
| ***Remarks:*** | | ***Location Method:*** | wwr |
| ***Elevrc Desc:*** | | | |
| ***Location Source Date:*** | | | |
| ***Improvement Location Source:*** | | | |
| ***Improvement Location Method:*** | | | |
| ***Source Revision Comment:*** | | | |
| ***Supplier Comment:*** | | | |

***Overburden and Bedrock Materials Interval***

| | |
|---|---|
| ***Formation ID:*** | 1007542218 |
| ***Layer:*** | |
| ***Color:*** | |
| ***General Color:*** | |
| ***Mat1:*** | |
| ***Most Common Material:*** | |
| ***Mat2:*** | |
| ***Mat2 Desc:*** | |
| ***Mat3:*** | |
| ***Mat3 Desc:*** | |
| ***Formation Top Depth:*** | |
| ***Formation End Depth:*** | |
| ***Formation End Depth UOM:*** | ft |

***Annular Space/Abandonment Sealing Record***

| | |
|---|---|
| ***Plug ID:*** | 1007542227 |
| ***Layer:*** | 2 |

| | |
|---|---|
| ***Plug From:*** | 1.0 |
| ***Plug To:*** | 15.0 |
| ***Plug Depth UOM:*** | ft |

***Annular Space/Abandonment Sealing Record***

| | |
|---|---|
| ***Plug ID:*** | 1007542226 |
| ***Layer:*** | 1 |
| ***Plug From:*** | 0.0 |
| ***Plug To:*** | 1.0 |
| ***Plug Depth UOM:*** | ft |

***Annular Space/Abandonment Sealing Record***

| | |
|---|---|
| ***Plug ID:*** | 1007542228 |
| ***Layer:*** | 3 |
| ***Plug From:*** | 15.0 |
| ***Plug To:*** | 26.0 |
| ***Plug Depth UOM:*** | ft |

***Method of Construction & Well Use***

| | |
|---|---|
| ***Method Construction ID:*** | 1007542225 |
| ***Method Construction Code:*** | 6 |
| ***Method Construction:*** | Boring |
| ***Other Method Construction:*** | |

***Pipe Information***

| | |
|---|---|
| ***Pipe ID:*** | 1007542217 |
| ***Casing No:*** | 0 |
| ***Comment:*** | |
| ***Alt Name:*** | |

***Construction Record - Casing***

| | |
|---|---|
| ***Casing ID:*** | 1007542221 |
| ***Layer:*** | 1 |
| ***Material:*** | 5 |
| ***Open Hole or Material:*** | PLASTIC |
| ***Depth From:*** | 0.0 |
| ***Depth To:*** | 16.0 |
| ***Casing Diameter:*** | 2.0 |
| ***Casing Diameter UOM:*** | inch |
| ***Casing Depth UOM:*** | ft |

***Construction Record - Screen***

| | |
|---|---|
| ***Screen ID:*** | 1007542222 |
| ***Layer:*** | 1 |
| ***Slot:*** | 10 |
| ***Screen Top Depth:*** | 16.0 |
| ***Screen End Depth:*** | 26.0 |
| ***Screen Material:*** | 5 |
| ***Screen Depth UOM:*** | ft |
| ***Screen Diameter UOM:*** | inch |
| ***Screen Diameter:*** | 2.375 |

| Map Key | Number of Records | Direction/ Distance (m) | Elev/Diff (m) | Site | DB |
|---|---|---|---|---|---|

***Water Details***

***Water ID:*** 1007542220
***Layer:***
***Kind Code:***
***Kind:***
***Water Found Depth:***
***Water Found Depth UOM:*** ft

***Hole Diameter***

***Hole ID:*** 1007542219
***Diameter:*** 8.0
***Depth From:*** 0.0
***Depth To:*** 26.0
***Hole Depth UOM:*** ft
***Hole Diameter UOM:*** inch

---

| 438 | 1 of 6 | N/256.1 | 110.8 / 1.00 | LANSOURCE TECHNOLOGIES INC.<br>21 Randolph Ave Floor 4<br>Toronto ON M6P 4G4 | SCT |
|---|---|---|---|---|---|

***Established:*** 1986
***Plant Size (ft²):*** 0
***Employment:*** 22

***--Details--***
***Description:*** Software Publishers
***SIC/NAICS Code:*** 511210

---

| 438 | 2 of 6 | N/256.1 | 110.8 / 1.00 | Lansource Technologies Inc. - Div. of 3COM Corporation<br>21 Randolph Ave Floor 4<br>Toronto ON M6P 4G4 | SCT |
|---|---|---|---|---|---|

***Established:*** 1986
***Plant Size (ft²):***
***Employment:*** 22

---

| 438 | 3 of 6 | N/256.1 | 110.8 / 1.00 | Commworks - A 3COM Company<br>21 Randolph Ave Floor 4<br>Toronto ON M6P 4G4 | SCT |
|---|---|---|---|---|---|

***Established:*** 1986
***Plant Size (ft²):***
***Employment:*** 22

---

| 438 | 4 of 6 | N/256.1 | 110.8 / 1.00 | 21 Randolph Avenue<br>Toronto ON M6P 4G4 | EHS |
|---|---|---|---|---|---|

***Order No:*** 20090320010
***Status:*** C
***Report Type:*** Standard Report
***Report Date:*** 3/30/2009
***Date Received:*** 3/20/2009
***Previous Site Name:***
***Lot/Building Size:***

***Nearest Intersection:***
***Municipality:***
***Client Prov/State:*** ON
***Search Radius (km):*** 0.25
***X:*** -79.450703
***Y:*** 43.658093

| Map Key | Number of Records | Direction/ Distance (m) | Elev/Diff (m) | Site | DB |
|---|---|---|---|---|---|

***Additional Info Ordered:***

---

**438** | ***5 of 6*** | ***N/256.1*** | ***110.8 / 1.00*** | ***21 RANDOLPH AVENUE TORONTO ON*** | ***HINC***

| | |
|---|---|
| ***External File Num:*** | FS INC 0904-02028 |
| ***Fuel Occurrence Type:*** | Leak |
| ***Date of Occurrence:*** | 4/20/2009 |
| ***Fuel Type Involved:*** | Diesel |
| ***Status Desc:*** | Completed - Causal Analysis(End) |
| ***Job Type Desc:*** | Incident/Near-Miss Occurrence (FS) |
| ***Oper. Type Involved:*** | Multi-unit Residential |
| ***Service Interruptions:*** | No |
| ***Property Damage:*** | No |
| ***Fuel Life Cycle Stage:*** | Utilization |
| ***Root Cause:*** | Root Cause: Equipment/Material/Component:Yes Procedures:No Maintenance:No Design:No Training:No Management:No Human Factors:No |
| ***Reported Details:*** | Don Valley Storage Inc. |
| ***Fuel Category:*** | Liquid Fuel |
| ***Occurrence Type:*** | Incident |
| ***Affiliation:*** | Member of the General Public |
| ***County Name:*** | Toronto |
| ***Approx. Quant. Rel:*** | |
| ***Nearby body of water:*** | |
| ***Enter Drainage Syst.:*** | |
| ***Approx. Quant. Unit:*** | |
| ***Environmental Impact:*** | |

---

**438** | ***6 of 6*** | ***N/256.1*** | ***110.8 / 1.00*** | ***Direct Elevator Service Ltd 21 Randolph Avenue Toronto ON M6P 4G4*** | ***GEN***

| | | | |
|---|---|---|---|
| ***Generator No:*** | ON3522438 | ***Status:*** | |
| ***SIC Code:*** | 238291 | ***Co Admin:*** | |
| ***SIC Description:*** | ELEVATOR AND ESCALATOR INSTALLATION CONTRACTORS | ***Choice of Contact:*** | CO_OFFICIAL |
| ***Approval Years:*** | 2014 | ***Phone No Admin:*** | |
| ***PO Box No:*** | | ***Contam. Facility:*** | No |
| ***Country:*** | Canada | ***MHSW Facility:*** | No |

***Detail(s)***

| | |
|---|---|
| ***Waste Class:*** | 252 |
| ***Waste Class Desc:*** | WASTE OILS & LUBRICANTS |

---

**439** | ***1 of 1*** | ***NE/256.2*** | ***110.6 / 0.80*** | ***ON*** | ***BORE***

| | | | |
|---|---|---|---|
| ***Borehole ID:*** | 632104 | ***Inclin FLG:*** | No |
| ***OGF ID:*** | 215532509 | ***SP Status:*** | Initial Entry |
| ***Status:*** | | ***Surv Elev:*** | No |
| ***Type:*** | Borehole | ***Piezometer:*** | No |
| ***Use:*** | Geotechnical/Geological Investigation | ***Primary Name:*** | |
| ***Completion Date:*** | JUN-1961 | ***Municipality:*** | |
| ***Static Water Level:*** | 1.4 | ***Lot:*** | |
| ***Primary Water Use:*** | Not Used | ***Township:*** | |
| ***Sec. Water Use:*** | | ***Latitude DD:*** | 43.658126 |
| ***Total Depth m:*** | 13.7 | ***Longitude DD:*** | -79.448106 |
| ***Depth Ref:*** | Ground Surface | ***UTM Zone:*** | 17 |
| ***Depth Elev:*** | | ***Easting:*** | 625135 |
| ***Drill Method:*** | Diamond Drill | ***Northing:*** | 4835073 |

| | | | |
|---|---|---|---|
| ***Orig Ground Elev m:*** | 113 | ***Location Accuracy:*** | |
| ***Elev Reliabil Note:*** | | ***Accuracy:*** | Not Applicable |
| ***DEM Ground Elev m:*** | 112 | | |
| ***Concession:*** | | | |
| ***Location D:*** | | | |
| ***Survey D:*** | | | |
| ***Comments:*** | | | |

***Borehole Geology Stratum***

| | | | |
|---|---|---|---|
| ***Geology Stratum ID:*** | 218461218 | ***Mat Consistency:*** | Dense |
| ***Top Depth:*** | 0 | ***Material Moisture:*** | |
| ***Bottom Depth:*** | 2.4 | ***Material Texture:*** | Medium |
| ***Material Color:*** | Brown | ***Non Geo Mat Type:*** | |
| ***Material 1:*** | Sand | ***Geologic Formation:*** | |
| ***Material 2:*** | | ***Geologic Group:*** | |
| ***Material 3:*** | | ***Geologic Period:*** | |
| ***Material 4:*** | | ***Depositional Gen:*** | alluvial |
| ***Gsc Material Description:*** | | | |
| ***Stratum Description:*** | SAND-MEDIUM. BROWN,ALLUVIAL,DENSE,BEDDED, AGE GLACIAL. | | |

| | | | |
|---|---|---|---|
| ***Geology Stratum ID:*** | 218461220 | ***Mat Consistency:*** | |
| ***Top Depth:*** | 11.3 | ***Material Moisture:*** | |
| ***Bottom Depth:*** | 13.7 | ***Material Texture:*** | |
| ***Material Color:*** | Grey | ***Non Geo Mat Type:*** | |
| ***Material 1:*** | Silt | ***Geologic Formation:*** | |
| ***Material 2:*** | Sand | ***Geologic Group:*** | |
| ***Material 3:*** | Clay | ***Geologic Period:*** | |
| ***Material 4:*** | Gravel | ***Depositional Gen:*** | glacial |
| ***Gsc Material Description:*** | | | |
| ***Stratum Description:*** | SILT(36),SAND(22), CLAY(20),GRAVEL. GREY,GLACIAL,AGE GLACIAL. 00080022003700120000 7GRAVEL<br>**Note: Many records provided by the department have a truncated [Stratum Description] field. | | |

| | | | |
|---|---|---|---|
| ***Geology Stratum ID:*** | 218461219 | ***Mat Consistency:*** | Dense |
| ***Top Depth:*** | 2.4 | ***Material Moisture:*** | |
| ***Bottom Depth:*** | 11.3 | ***Material Texture:*** | |
| ***Material Color:*** | Grey | ***Non Geo Mat Type:*** | |
| ***Material 1:*** | Silt | ***Geologic Formation:*** | |
| ***Material 2:*** | Clay | ***Geologic Group:*** | |
| ***Material 3:*** | Sand | ***Geologic Period:*** | |
| ***Material 4:*** | | ***Depositional Gen:*** | lacustrine |
| ***Gsc Material Description:*** | | | |
| ***Stratum Description:*** | SILT(50),CLAY(22), SAND(06). GREY,LACUSTRINE,DENSE,BEDDED, AGE GLACIAL, WATER STABLE AT 368.5 FEET. | | |

***Source***

| | | | |
|---|---|---|---|
| ***Source Type:*** | Data Survey | ***Source Appl:*** | Spatial/Tabular |
| ***Source Orig:*** | Geological Survey of Canada | ***Source Iden:*** | 1 |
| ***Source Date:*** | 1956-1972 | ***Scale or Res:*** | Varies |
| ***Confidence:*** | H | ***Horizontal:*** | NAD27 |
| ***Observatio:*** | | ***Verticalda:*** | Mean Average Sea Level |
| ***Source Name:*** | Urban Geology Automated Information System (UGAIS) | | |
| ***Source Details:*** | File: TOR1A.txt RecordID: 000430 NTS_Sheet: 30M11E | | |
| ***Confiden 1:*** | Logged by professional. Exact and complete description of material and properties. | | |

***Source List***

| | | | |
|---|---|---|---|
| ***Source Identifier:*** | 1 | ***Horizontal Datum:*** | NAD27 |
| ***Source Type:*** | Data Survey | ***Vertical Datum:*** | Mean Average Sea Level |
| ***Source Date:*** | 1956-1972 | ***Projection Name:*** | Universal Transverse Mercator |
| ***Scale or Resolution:*** | Varies | | |
| ***Source Name:*** | Urban Geology Automated Information System (UGAIS) | | |

**Source Originators:** Geological Survey of Canada

| 440 | 1 of 1 | W/257.7 | 109.8 / 0.00 | KOBZAR PUBLISHING CO LTD<br>1604 BLOOR ST W<br>TORONTO ON M6P 1A7 | SCT |
|---|---|---|---|---|---|

**Established:** 1966
**Plant Size (ft²):** 0
**Employment:** 3

**--Details--**
**Description:** NEWSPAPERS: PUBLISHING, OR PUBLISHING & PRINTING
**SIC/NAICS Code:** 2711

**Description:** BOOKS: PUBLISHING, OR PUBLISHING & PRINTING
**SIC/NAICS Code:** 2731

| 441 | 1 of 1 | E/257.9 | 109.8 / 0.00 | 158 STERLING RD<br>TORONTO ON | WWIS |
|---|---|---|---|---|---|

| | | | |
|---|---|---|---|
| **Well ID:** | 7268937 | **Data Entry Status:** | |
| **Construction Date:** | | **Data Src:** | |
| **Primary Water Use:** | Monitoring | **Date Received:** | 8/17/2016 |
| **Sec. Water Use:** | | **Selected Flag:** | TRUE |
| **Final Well Status:** | Test Hole | **Abandonment Rec:** | |
| **Water Type:** | | **Contractor:** | 6607 |
| **Casing Material:** | | **Form Version:** | 7 |
| **Audit No:** | Z229131 | **Owner:** | |
| **Tag:** | A202769 | **Street Name:** | 158 STERLING RD |
| **Construction Method:** | | **County:** | YORK AND TORONTO |
| **Elevation (m):** | | **Municipality:** | TORONTO CITY |
| **Elevation Reliability:** | | **Site Info:** | |
| **Depth to Bedrock:** | | **Lot:** | |
| **Well Depth:** | | **Concession:** | |
| **Overburden/Bedrock:** | | **Concession Name:** | |
| **Pump Rate:** | | **Easting NAD83:** | |
| **Static Water Level:** | | **Northing NAD83:** | |
| **Flowing (Y/N):** | | **Zone:** | |
| **Flow Rate:** | | **UTM Reliability:** | |
| **Clear/Cloudy:** | | | |

**PDF URL (Map):**

**Additional Detail(s) (Map)**

**Well Completed Date:** 2016/07/21
**Year Completed:** 2016
**Depth (m):** 6.9
**Latitude:** 43.6543833827339
**Longitude:** -79.4449244835232
**Path:**

**Bore Hole Information**

| | | | |
|---|---|---|---|
| **Bore Hole ID:** | 1006213484 | **Elevation:** | |
| **DP2BR:** | | **Elevrc:** | |
| **Spatial Status:** | | **Zone:** | 17 |
| **Code OB:** | | **East83:** | 625399.00 |
| **Code OB Desc:** | | **North83:** | 4834662.00 |
| **Open Hole:** | | **Org CS:** | UTM83 |
| **Cluster Kind:** | | **UTMRC:** | 4 |

| | | | |
|---|---|---|---|
| ***Date Completed:*** | 21-Jul-2016 00:00:00 | ***UTMRC Desc:*** | margin of error : 30 m - 100 m |
| ***Remarks:*** | | ***Location Method:*** | wwr |
| ***Elevrc Desc:*** | | | |
| ***Location Source Date:*** | | | |
| ***Improvement Location Source:*** | | | |
| ***Improvement Location Method:*** | | | |
| ***Source Revision Comment:*** | | | |
| ***Supplier Comment:*** | | | |

***Overburden and Bedrock Materials Interval***

| | |
|---|---|
| ***Formation ID:*** | 1006217055 |
| ***Layer:*** | 1 |
| ***Color:*** | 6 |
| ***General Color:*** | BROWN |
| ***Mat1:*** | 28 |
| ***Most Common Material:*** | SAND |
| ***Mat2:*** | 06 |
| ***Mat2 Desc:*** | SILT |
| ***Mat3:*** | 77 |
| ***Mat3 Desc:*** | LOOSE |
| ***Formation Top Depth:*** | 0.0 |
| ***Formation End Depth:*** | 1.5 |
| ***Formation End Depth UOM:*** | m |

***Overburden and Bedrock Materials Interval***

| | |
|---|---|
| ***Formation ID:*** | 1006217057 |
| ***Layer:*** | 3 |
| ***Color:*** | |
| ***General Color:*** | |
| ***Mat1:*** | |
| ***Most Common Material:*** | |
| ***Mat2:*** | |
| ***Mat2 Desc:*** | |
| ***Mat3:*** | |
| ***Mat3 Desc:*** | |
| ***Formation Top Depth:*** | 6.900000095367432 |
| ***Formation End Depth:*** | |
| ***Formation End Depth UOM:*** | m |

***Overburden and Bedrock Materials Interval***

| | |
|---|---|
| ***Formation ID:*** | 1006217056 |
| ***Layer:*** | 2 |
| ***Color:*** | 2 |
| ***General Color:*** | GREY |
| ***Mat1:*** | 28 |
| ***Most Common Material:*** | SAND |
| ***Mat2:*** | 06 |
| ***Mat2 Desc:*** | SILT |
| ***Mat3:*** | 77 |
| ***Mat3 Desc:*** | LOOSE |
| ***Formation Top Depth:*** | 1.5 |
| ***Formation End Depth:*** | 6.900000095367432 |
| ***Formation End Depth UOM:*** | m |

***Annular Space/Abandonment Sealing Record***

| | |
|---|---|
| ***Plug ID:*** | 1006217064 |
| ***Layer:*** | 1 |
| ***Plug From:*** | 0.0 |
| ***Plug To:*** | 0.30000001192092896 |
| ***Plug Depth UOM:*** | m |

***Annular Space/Abandonment Sealing Record***

| | |
|---|---|
| ***Plug ID:*** | 1006217065 |
| ***Layer:*** | 2 |
| ***Plug From:*** | 0.30000001192092896 |
| ***Plug To:*** | 4.800000190734863 |
| ***Plug Depth UOM:*** | m |

***Method of Construction & Well Use***

| | |
|---|---|
| ***Method Construction ID:*** | 1006217063 |
| ***Method Construction Code:*** | 6 |
| ***Method Construction:*** | Boring |
| ***Other Method Construction:*** | |

***Pipe Information***

| | |
|---|---|
| ***Pipe ID:*** | 1006217054 |
| ***Casing No:*** | 0 |
| ***Comment:*** | |
| ***Alt Name:*** | |

***Construction Record - Casing***

| | |
|---|---|
| ***Casing ID:*** | 1006217060 |
| ***Layer:*** | 1 |
| ***Material:*** | 5 |
| ***Open Hole or Material:*** | PLASTIC |
| ***Depth From:*** | 0.0 |
| ***Depth To:*** | 5.400000095367432 |
| ***Casing Diameter:*** | 5.099999904632568 |
| ***Casing Diameter UOM:*** | cm |
| ***Casing Depth UOM:*** | m |

***Construction Record - Screen***

| | |
|---|---|
| ***Screen ID:*** | 1006217061 |
| ***Layer:*** | 1 |
| ***Slot:*** | 10 |
| ***Screen Top Depth:*** | 5.400000095367432 |
| ***Screen End Depth:*** | 6.900000095367432 |
| ***Screen Material:*** | 5 |
| ***Screen Depth UOM:*** | m |
| ***Screen Diameter UOM:*** | cm |
| ***Screen Diameter:*** | 6.400000095367432 |

***Water Details***

| | |
|---|---|
| ***Water ID:*** | 1006217059 |
| ***Layer:*** | 1 |
| ***Kind Code:*** | 8 |
| ***Kind:*** | Untested |

**Water Found Depth:** 2.0
**Water Found Depth UOM:** m

***Hole Diameter***

**Hole ID:** 1006217058
**Diameter:** 21.0
**Depth From:** 0.0
**Depth To:** 6.900000095367432
**Hole Depth UOM:** m
**Hole Diameter UOM:** cm

---

**442** | **1 of 1** | **ENE/258.7** | **109.8 / 0.00** | **ON** | **WWIS**

| | | | |
|---|---|---|---|
| **Well ID:** | 7322227 | **Data Entry Status:** | Yes |
| **Construction Date:** | | **Data Src:** | |
| **Primary Water Use:** | | **Date Received:** | 11/15/2018 |
| **Sec. Water Use:** | | **Selected Flag:** | TRUE |
| **Final Well Status:** | | **Abandonment Rec:** | |
| **Water Type:** | | **Contractor:** | 6032 |
| **Casing Material:** | | **Form Version:** | 8 |
| **Audit No:** | C41401 | **Owner:** | |
| **Tag:** | A202486 | **Street Name:** | |
| **Construction Method:** | | **County:** | YORK AND TORONTO |
| **Elevation (m):** | | **Municipality:** | TORONTO CITY |
| **Elevation Reliability:** | | **Site Info:** | |
| **Depth to Bedrock:** | | **Lot:** | |
| **Well Depth:** | | **Concession:** | |
| **Overburden/Bedrock:** | | **Concession Name:** | |
| **Pump Rate:** | | **Easting NAD83:** | |
| **Static Water Level:** | | **Northing NAD83:** | |
| **Flowing (Y/N):** | | **Zone:** | |
| **Flow Rate:** | | **UTM Reliability:** | |
| **Clear/Cloudy:** | | | |

**PDF URL (Map):**

***Additional Detail(s) (Map)***

**Well Completed Date:** 2018/03/27
**Year Completed:** 2018
**Depth (m):**
**Latitude:** 43.6560311290559
**Longitude:** -79.4455888212727
**Path:**

***Bore Hole Information***

| | | | |
|---|---|---|---|
| **Bore Hole ID:** | 1007309564 | **Elevation:** | |
| **DP2BR:** | | **Elevrc:** | |
| **Spatial Status:** | | **Zone:** | 17 |
| **Code OB:** | | **East83:** | 625342.00 |
| **Code OB Desc:** | | **North83:** | 4834844.00 |
| **Open Hole:** | | **Org CS:** | UTM83 |
| **Cluster Kind:** | | **UTMRC:** | 4 |
| **Date Completed:** | 27-Mar-2018 00:00:00 | **UTMRC Desc:** | margin of error : 30 m - 100 m |
| **Remarks:** | | **Location Method:** | wwr |
| **Elevrc Desc:** | | | |
| **Location Source Date:** | | | |
| **Improvement Location Source:** | | | |
| **Improvement Location Method:** | | | |

| Map Key | Number of Records | Direction/ Distance (m) | Elev/Diff (m) | Site | DB |
|---|---|---|---|---|---|

**Source Revision Comment:**
**Supplier Comment:**

---

**443** | **1 of 3** | **SE/258.9** | **109.8 / 0.00** | **9 Morrow Ave**
**Toront ON M6R 2H9** | **EHS**

| | | | |
|---|---|---|---|
| **Order No:** | 20030627009 | **Nearest Intersection:** | |
| **Status:** | C | **Municipality:** | |
| **Report Type:** | Basic Report | **Client Prov/State:** | ON |
| **Report Date:** | 7/8/03 | **Search Radius (km):** | 0.25 |
| **Date Received:** | 6/27/03 | **X:** | -79.447039 |
| **Previous Site Name:** | | **Y:** | 43.652399 |
| **Lot/Building Size:** | | | |
| **Additional Info Ordered:** | | | |

---

**443** | **2 of 3** | **SE/258.9** | **109.8 / 0.00** | **776022 ONTARIO LTD.**
**9 MORROW ST.**
**TORONTO ON M6R 2H9** | **GEN**

| | | | |
|---|---|---|---|
| **Generator No:** | ON8815122 | **Status:** | |
| **SIC Code:** | | **Co Admin:** | |
| **SIC Description:** | | **Choice of Contact:** | |
| **Approval Years:** | 03,04 | **Phone No Admin:** | |
| **PO Box No:** | | **Contam. Facility:** | |
| **Country:** | | **MHSW Facility:** | |

---

**443** | **3 of 3** | **SE/258.9** | **109.8 / 0.00** | **9 MORROW AVE**
**TORONTO ON M6R 2H9** | **PES**

| | | | |
|---|---|---|---|
| **Detail Licence No:** | | **Operator Box:** | |
| **Licence No:** | L-232-1215594881 | **Operator Class:** | |
| **Status:** | Active | **Operator No:** | |
| **Approval Date:** | December, 17 2021 | **Operator Type:** | |
| **Report Source:** | PEST-Limited Vendor | **Oper Area Code:** | |
| **Licence Type:** | Limited Vendor | **Oper Phone No:** | |
| **Licence Type Code:** | | **Operator Ext:** | |
| **Licence Class:** | | **Operator Lot:** | |
| **Licence Control:** | | **Oper Concession:** | |
| **Latitude:** | 43.65222222 | **Operator Region:** | |
| **Longitude:** | -79.44666667 | **Operator District:** | |
| **Lot:** | | **Operator County:** | |
| **Concession:** | | **Op Municipality:** | |
| **Region:** | | **Post Office Box:** | |
| **District:** | | **MOE District:** | Metro Toronto |
| **County:** | | **SWP Area Name:** | Toronto |
| **Trade Name:** | | | |
| **PDF Link:** | http://www.accessenvironment.ene.gov.on.ca/AEWeb/ae/ViewDocument.action?documentRefID=2546163 | | |
| **PDF Site Location:** | | | |

---

**444** | **1 of 1** | **E/258.9** | **109.8 / 0.00** | **SCYTHES INC.**
**128 STERLING ROAD NOT AVAILABLE**
**TORONTO ON M6R2B7** | **NPRI**

| | | | |
|---|---|---|---|
| **NPRI ID:** | 7314 | **Org ID:** | 65641 |
| **Other ID:** | | **Submit Date:** | 6/1/2006 |
| **No Other ID:** | | **Last Modified:** | 5/29/2015 3:28:24 PM |
| **Track ID:** | 40692 | **Contact ID:** | 124425 |
| **Report ID:** | 101058 | **Cont Type:** | MED |
| **Report Type:** | NPRI | **Contact Title:** | |
| **Rpt Type ID:** | 1 | **Cont First Name:** | BRET |
| **Report Year:** | 2005 | **Cont Last Name:** | WALTERS |

| | | | |
|---|---|---|---|
| **Not-Current Rpt?:** | No | **Contact Position:** | OPERATIONS MANAGER |
| **Yr of Last Filed Rpt:** | 2005 | **Contact Fax:** | 4165350971 |
| **Fac ID:** | 140806 | **Contact Ph.:** | 4165351151 |
| **Fac Name:** | FLYING COLOURS INTERNATIONAL | **Cont Area Code:** | 416 |
| **Fac Address1:** | 128 STERLING ROAD | **Contact Tel.:** | 65351151 |
| **Fac Address2:** | NOT AVAILABLE | **Contact Ext.:** | 222 |
| **Fac Postal Zip:** | M6R2B7 | **Cont Fax Area Cde:** | 416 |
| **Facility Lat:** | 43.6546 | **Contact Fax:** | 65350971 |
| **Facility Long:** | -79.4449 | **Contact Email:** | BWALTERS@FLYINGCOLOURSINTL.COM |
| **DLS (Last Filed Rpt):** | | **Latitude:** | 43.6546 |
| **Facility DLS:** | | **Longitude:** | -79.4449 |
| **Datum:** | 1983 | **UTM Zone:** | |
| **Facility Cmnts:** | | **UTM Northing:** | |
| **URL:** | www.flyingcoloursintl.com | **UTM Easting:** | |
| **No of Empl.:** | 75 | **Waste Streams:** | |
| **Parent Co.:** | | **No Streams:** | |
| **No Parent Co.:** | | **Waste Off Sites:** | |
| **Pollut Prev Cmnts:** | | **No Off Sites:** | |
| **Stacks:** | | **Shutdown:** | |
| **No of Stacks:** | | **No of Shutdown:** | |
| **Canadian SIC Code (2 digit):** | | | |
| **Canadian SIC Code:** | | | |
| **SIC Code Description:** | | | |
| **American SIC Code:** | | | |
| **NAICS Code (2 digit):** | 31 | | |
| **NAICS 2 Description:** | Manufacturing | | |
| **NAICS Code (4 digit):** | 3149 | | |
| **NAICS 4 Description:** | Other textile product mills | | |
| **NAICS Code (6 digit):** | 314990 | | |
| **NAICS 6 Description:** | All other textile product mills | | |

***Substance Release Report***

| | |
|---|---|
| **Category Type ID:** | 1 |
| **Category Type Desc:** | Stack / Point |
| **Category Type Desc (fr):** | Rejets de cheminée ou ponctuels |
| **Grouping:** | Total Air |
| **Trans Code:** | ASta |
| **Chem:** | MSG#1 - Heavy alkylate naphtha |
| **Chem (fr):** | EMG#1 - Naphta alkylé lourd |
| **Quantity:** | 17.344 |
| **Unit:** | tonnes |
| **Basis of Estimate Cd:** | O |
| **Basis of Estimate Desc:** | O- Engineering Estimates |

**445** ***1 of 1*** ***NNW/259.8*** ***110.9 / 1.03*** ***ON*** ***WWIS***

| | | | |
|---|---|---|---|
| **Well ID:** | 7245849 | **Data Entry Status:** | Yes |
| **Construction Date:** | | **Data Src:** | |
| **Primary Water Use:** | | **Date Received:** | 8/5/2015 |
| **Sec. Water Use:** | | **Selected Flag:** | TRUE |
| **Final Well Status:** | | **Abandonment Rec:** | |
| **Water Type:** | | **Contractor:** | 7230 |
| **Casing Material:** | | **Form Version:** | 8 |
| **Audit No:** | C29820 | **Owner:** | |
| **Tag:** | A184721 | **Street Name:** | |
| **Construction Method:** | | **County:** | YORK AND TORONTO |
| **Elevation (m):** | | **Municipality:** | TORONTO CITY |
| **Elevation Reliability:** | | **Site Info:** | |
| **Depth to Bedrock:** | | **Lot:** | |
| **Well Depth:** | | **Concession:** | |
| **Overburden/Bedrock:** | | **Concession Name:** | |
| **Pump Rate:** | | **Easting NAD83:** | |

| | | | |
|---|---|---|---|
| ***Static Water Level:*** | | ***Northing NAD83:*** | |
| ***Flowing (Y/N):*** | | ***Zone:*** | |
| ***Flow Rate:*** | | ***UTM Reliability:*** | |
| ***Clear/Cloudy:*** | | | |

***PDF URL (Map):***

***Additional Detail(s) (Map)***

| | |
|---|---|
| ***Well Completed Date:*** | 2015/05/05 |
| ***Year Completed:*** | 2015 |
| ***Depth (m):*** | |
| ***Latitude:*** | 43.6580082804531 |
| ***Longitude:*** | -79.4519494432825 |
| ***Path:*** | |

***Bore Hole Information***

| | | | |
|---|---|---|---|
| ***Bore Hole ID:*** | 1005537065 | ***Elevation:*** | |
| ***DP2BR:*** | | ***Elevrc:*** | |
| ***Spatial Status:*** | | ***Zone:*** | 17 |
| ***Code OB:*** | | ***East83:*** | 624825.00 |
| ***Code OB Desc:*** | | ***North83:*** | 4835054.00 |
| ***Open Hole:*** | | ***Org CS:*** | UTM83 |
| ***Cluster Kind:*** | | ***UTMRC:*** | 4 |
| ***Date Completed:*** | 05-May-2015 00:00:00 | ***UTMRC Desc:*** | margin of error : 30 m - 100 m |
| ***Remarks:*** | | ***Location Method:*** | wwr |
| ***Elevrc Desc:*** | | | |
| ***Location Source Date:*** | | | |
| ***Improvement Location Source:*** | | | |
| ***Improvement Location Method:*** | | | |
| ***Source Revision Comment:*** | | | |
| ***Supplier Comment:*** | | | |

**446** ***1 of 1*** ***WNW/260.8*** ***109.8 / 0.00*** ***1600 BLOOR ST WEST Toronto ON*** ***WWIS***

| | | | |
|---|---|---|---|
| ***Well ID:*** | 7280055 | ***Data Entry Status:*** | |
| ***Construction Date:*** | | ***Data Src:*** | |
| ***Primary Water Use:*** | Monitoring and Test Hole | ***Date Received:*** | 2/2/2017 |
| ***Sec. Water Use:*** | 0 | ***Selected Flag:*** | TRUE |
| ***Final Well Status:*** | Monitoring and Test Hole | ***Abandonment Rec:*** | |
| ***Water Type:*** | | ***Contractor:*** | 7241 |
| ***Casing Material:*** | | ***Form Version:*** | 7 |
| ***Audit No:*** | Z247668 | ***Owner:*** | |
| ***Tag:*** | A211517 | ***Street Name:*** | 1600 BLOOR ST WEST |
| ***Construction Method:*** | | ***County:*** | YORK AND TORONTO |
| ***Elevation (m):*** | | ***Municipality:*** | TORONTO CITY |
| ***Elevation Reliability:*** | | ***Site Info:*** | |
| ***Depth to Bedrock:*** | | ***Lot:*** | |
| ***Well Depth:*** | | ***Concession:*** | |
| ***Overburden/Bedrock:*** | | ***Concession Name:*** | |
| ***Pump Rate:*** | | ***Easting NAD83:*** | |
| ***Static Water Level:*** | | ***Northing NAD83:*** | |
| ***Flowing (Y/N):*** | | ***Zone:*** | |
| ***Flow Rate:*** | | ***UTM Reliability:*** | |
| ***Clear/Cloudy:*** | | | |

***PDF URL (Map):***

***Additional Detail(s) (Map)***

| | |
|---|---|
| ***Well Completed Date:*** | 2016/12/15 |
| ***Year Completed:*** | 2016 |
| ***Depth (m):*** | 6.096 |
| ***Latitude:*** | 43.6562335720419 |
| ***Longitude:*** | -79.4552069716483 |
| ***Path:*** | |

***Bore Hole Information***

| | | | |
|---|---|---|---|
| ***Bore Hole ID:*** | 1006347409 | ***Elevation:*** | |
| ***DP2BR:*** | | ***Elevrc:*** | |
| ***Spatial Status:*** | | ***Zone:*** | 17 |
| ***Code OB:*** | | ***East83:*** | 624566.00 |
| ***Code OB Desc:*** | | ***North83:*** | 4834852.00 |
| ***Open Hole:*** | | ***Org CS:*** | UTM83 |
| ***Cluster Kind:*** | | ***UTMRC:*** | 4 |
| ***Date Completed:*** | 15-Dec-2016 00:00:00 | ***UTMRC Desc:*** | margin of error : 30 m - 100 m |
| ***Remarks:*** | | ***Location Method:*** | wwr |
| ***Elevrc Desc:*** | | | |
| ***Location Source Date:*** | | | |
| ***Improvement Location Source:*** | | | |
| ***Improvement Location Method:*** | | | |
| ***Source Revision Comment:*** | | | |
| ***Supplier Comment:*** | | | |

***Overburden and Bedrock Materials Interval***

| | |
|---|---|
| ***Formation ID:*** | 1006540678 |
| ***Layer:*** | 2 |
| ***Color:*** | 6 |
| ***General Color:*** | BROWN |
| ***Mat1:*** | 28 |
| ***Most Common Material:*** | SAND |
| ***Mat2:*** | 01 |
| ***Mat2 Desc:*** | FILL |
| ***Mat3:*** | |
| ***Mat3 Desc:*** | |
| ***Formation Top Depth:*** | 0.5 |
| ***Formation End Depth:*** | 13.0 |
| ***Formation End Depth UOM:*** | ft |

***Overburden and Bedrock Materials Interval***

| | |
|---|---|
| ***Formation ID:*** | 1006540679 |
| ***Layer:*** | 3 |
| ***Color:*** | 6 |
| ***General Color:*** | BROWN |
| ***Mat1:*** | 06 |
| ***Most Common Material:*** | SILT |
| ***Mat2:*** | |
| ***Mat2 Desc:*** | |
| ***Mat3:*** | |
| ***Mat3 Desc:*** | |
| ***Formation Top Depth:*** | 13.0 |
| ***Formation End Depth:*** | 20.0 |
| ***Formation End Depth UOM:*** | ft |

***Overburden and Bedrock Materials Interval***

| | |
|---|---|
| ***Formation ID:*** | 1006540677 |
| ***Layer:*** | 1 |
| ***Color:*** | 8 |
| ***General Color:*** | BLACK |
| ***Mat1:*** | |
| ***Most Common Material:*** | |
| ***Mat2:*** | |
| ***Mat2 Desc:*** | |
| ***Mat3:*** | |
| ***Mat3 Desc:*** | |
| ***Formation Top Depth:*** | 0.0 |
| ***Formation End Depth:*** | 0.5 |
| ***Formation End Depth UOM:*** | ft |

***Annular Space/Abandonment Sealing Record***

| | |
|---|---|
| ***Plug ID:*** | 1006540688 |
| ***Layer:*** | 2 |
| ***Plug From:*** | 9.0 |
| ***Plug To:*** | 0.5 |
| ***Plug Depth UOM:*** | ft |

***Annular Space/Abandonment Sealing Record***

| | |
|---|---|
| ***Plug ID:*** | 1006540687 |
| ***Layer:*** | 1 |
| ***Plug From:*** | 20.0 |
| ***Plug To:*** | 9.0 |
| ***Plug Depth UOM:*** | ft |

***Annular Space/Abandonment Sealing Record***

| | |
|---|---|
| ***Plug ID:*** | 1006540689 |
| ***Layer:*** | 3 |
| ***Plug From:*** | 0.5 |
| ***Plug To:*** | 0.0 |
| ***Plug Depth UOM:*** | ft |

***Method of Construction & Well Use***

| | |
|---|---|
| ***Method Construction ID:*** | 1006540686 |
| ***Method Construction Code:*** | 2 |
| ***Method Construction:*** | Rotary (Convent.) |
| ***Other Method Construction:*** | DIRECT PUSH |

***Pipe Information***

| | |
|---|---|
| ***Pipe ID:*** | 1006540676 |
| ***Casing No:*** | 0 |
| ***Comment:*** | |
| ***Alt Name:*** | |

***Construction Record - Casing***

| | |
|---|---|
| ***Casing ID:*** | 1006540682 |
| ***Layer:*** | 1 |
| ***Material:*** | 5 |

| | |
|---|---|
| **Open Hole or Material:** | PLASTIC |
| **Depth From:** | 10.0 |
| **Depth To:** | 0.0 |
| **Casing Diameter:** | 1.25 |
| **Casing Diameter UOM:** | inch |
| **Casing Depth UOM:** | ft |

**Construction Record - Screen**

| | |
|---|---|
| **Screen ID:** | 1006540683 |
| **Layer:** | 1 |
| **Slot:** | 10 |
| **Screen Top Depth:** | 20.0 |
| **Screen End Depth:** | 10.0 |
| **Screen Material:** | 5 |
| **Screen Depth UOM:** | ft |
| **Screen Diameter UOM:** | inch |
| **Screen Diameter:** | 1.5 |

**Water Details**

| | |
|---|---|
| **Water ID:** | 1006540681 |
| **Layer:** | |
| **Kind Code:** | |
| **Kind:** | |
| **Water Found Depth:** | |
| **Water Found Depth UOM:** | ft |

**Hole Diameter**

| | |
|---|---|
| **Hole ID:** | 1006540680 |
| **Diameter:** | 3.25 |
| **Depth From:** | 20.0 |
| **Depth To:** | 0.0 |
| **Hole Depth UOM:** | ft |
| **Hole Diameter UOM:** | inch |

---

**447** | **1 of 1** | **NNW/261.1** | **111.2 / 1.34** | **ON** | **WWIS**

| | | | |
|---|---|---|---|
| **Well ID:** | 7177602 | **Data Entry Status:** | Yes |
| **Construction Date:** | | **Data Src:** | |
| **Primary Water Use:** | | **Date Received:** | 3/8/2012 |
| **Sec. Water Use:** | | **Selected Flag:** | TRUE |
| **Final Well Status:** | | **Abandonment Rec:** | |
| **Water Type:** | | **Contractor:** | 7383 |
| **Casing Material:** | | **Form Version:** | 5 |
| **Audit No:** | M07887 | **Owner:** | |
| **Tag:** | A124297 | **Street Name:** | |
| **Construction Method:** | | **County:** | YORK AND TORONTO |
| **Elevation (m):** | | **Municipality:** | TORONTO CITY |
| **Elevation Reliability:** | | **Site Info:** | |
| **Depth to Bedrock:** | | **Lot:** | |
| **Well Depth:** | | **Concession:** | |
| **Overburden/Bedrock:** | | **Concession Name:** | |
| **Pump Rate:** | | **Easting NAD83:** | |
| **Static Water Level:** | | **Northing NAD83:** | |
| **Flowing (Y/N):** | | **Zone:** | |
| **Flow Rate:** | | **UTM Reliability:** | |
| **Clear/Cloudy:** | | | |

**PDF URL (Map):** https://d2khazk8e83rdv.cloudfront.net/moe_mapping/downloads/2Water/Wells_pdfs/717\7177602.pdf

***Additional Detail(s) (Map)***

| | |
|---|---|
| **Well Completed Date:** | 2012/01/09 |
| **Year Completed:** | 2012 |
| **Depth (m):** | |
| **Latitude:** | 43.658178049549 |
| **Longitude:** | -79.4511885796642 |
| **Path:** | 717\7177602.pdf |

***Bore Hole Information***

| | | | |
|---|---|---|---|
| **Bore Hole ID:** | 1003702962 | **Elevation:** | |
| **DP2BR:** | | **Elevrc:** | |
| **Spatial Status:** | | **Zone:** | 17 |
| **Code OB:** | | **East83:** | 624886.00 |
| **Code OB Desc:** | | **North83:** | 4835074.00 |
| **Open Hole:** | | **Org CS:** | UTM83 |
| **Cluster Kind:** | | **UTMRC:** | 4 |
| **Date Completed:** | 09-Jan-2012 00:00:00 | **UTMRC Desc:** | margin of error : 30 m - 100 m |
| **Remarks:** | | **Location Method:** | wwr |
| **Elevrc Desc:** | | | |
| **Location Source Date:** | | | |
| **Improvement Location Source:** | | | |
| **Improvement Location Method:** | | | |
| **Source Revision Comment:** | | | |
| **Supplier Comment:** | | | |

**448** | ***1 of 2*** | ***SSE/261.4*** | ***109.8 / 0.00*** | ***24 - 28 Howard Park Avenue Toronto ON M6R 1V5*** | ***EHS***

| | | | |
|---|---|---|---|
| **Order No:** | 20061010008 | **Nearest Intersection:** | |
| **Status:** | C | **Municipality:** | |
| **Report Type:** | Basic Report | **Client Prov/State:** | ON |
| **Report Date:** | 10/13/2006 | **Search Radius (km):** | 0.25 |
| **Date Received:** | 10/10/2006 | **X:** | -79.449282 |
| **Previous Site Name:** | | **Y:** | 43.651949 |
| **Lot/Building Size:** | | | |
| **Additional Info Ordered:** | | | |

**448** | ***2 of 2*** | ***SSE/261.4*** | ***109.8 / 0.00*** | ***24-28 Howard Park Avenue Toronto ON M6R 1V5*** | ***EHS***

| | | | |
|---|---|---|---|
| **Order No:** | 20061110016 | **Nearest Intersection:** | Howard Park Ave. & Dundas St. W. |
| **Status:** | C | **Municipality:** | Toronto |
| **Report Type:** | Basic Report | **Client Prov/State:** | ON |
| **Report Date:** | 11/16/2006 | **Search Radius (km):** | 0.25 |
| **Date Received:** | 11/10/2006 | **X:** | -79.449435 |
| **Previous Site Name:** | | **Y:** | 43.65207 |
| **Lot/Building Size:** | approx. 0.4 acres lot | | |
| **Additional Info Ordered:** | Fire Insur. Maps And /or Site Plans | | |

**449** | ***1 of 4*** | ***N/262.7*** | ***110.8 / 1.00*** | ***JHL STEEL PRODUCTS LTD. 22-430 150 PERTH AVE. TORONTO ON M6P 4G5*** | ***GEN***

| | | | |
|---|---|---|---|
| **Generator No:** | ON1329200 | **Status:** | |
| **SIC Code:** | 3011 | **Co Admin:** | |
| **SIC Description:** | POWER BOILER, ETC. | **Choice of Contact:** | |
| **Approval Years:** | 92,93,94,95,96,97,98 | **Phone No Admin:** | |

| Map Key | Number of Records | Direction/ Distance (m) | Elev/Diff (m) | Site | DB |
|---|---|---|---|---|---|

**PO Box No:**
**Country:**
**Contam. Facility:**
**MHSW Facility:**

**Detail(s)**

**Waste Class:** 252
**Waste Class Desc:** WASTE OILS & LUBRICANTS

---

| 449 | 2 of 4 | N/262.7 | 110.8 / 1.00 | PRICE WATERHOUSE LTD. 30-845<br>150 PERTH AVE. C/O BOX 190 1 FIRST<br>CANADIAN PLACE SUITE 3300<br>TORONTO ON M6P 4G5 | GEN |
|---|---|---|---|---|---|

**Generator No:** ON1508900
**SIC Code:** 7731
**SIC Description:** CHAR./CERT. ACC. OF.
**Approval Years:** 92,93,94,95,96,97,98
**PO Box No:**
**Country:**
**Status:**
**Co Admin:**
**Choice of Contact:**
**Phone No Admin:**
**Contam. Facility:**
**MHSW Facility:**

**Detail(s)**

**Waste Class:** 252
**Waste Class Desc:** WASTE OILS & LUBRICANTS

---

| 449 | 3 of 4 | N/262.7 | 110.8 / 1.00 | DON VALLEY STORAGE INC.<br>136-150 PERTH AVENUE<br>TORONTO ON M6P 4G5 | GEN |
|---|---|---|---|---|---|

**Generator No:** ON1716100
**SIC Code:** 4012
**SIC Description:** APT. & MULT. HOUSING
**Approval Years:** 93,97,98,99,00,01
**PO Box No:**
**Country:**
**Status:**
**Co Admin:**
**Choice of Contact:**
**Phone No Admin:**
**Contam. Facility:**
**MHSW Facility:**

**Detail(s)**

**Waste Class:** 221
**Waste Class Desc:** LIGHT FUELS

---

| 449 | 4 of 4 | N/262.7 | 110.8 / 1.00 | DON VALLEY STORAGE INC. 13-453<br>136-150 PERTH AVE. C/O 29 BERWICK AVE.<br>TORONTO ON M6P 4G5 | GEN |
|---|---|---|---|---|---|

**Generator No:** ON1716100
**SIC Code:** 4012
**SIC Description:** APT. & MULT. HOUSING
**Approval Years:** 94,95,96
**PO Box No:**
**Country:**
**Status:**
**Co Admin:**
**Choice of Contact:**
**Phone No Admin:**
**Contam. Facility:**
**MHSW Facility:**

**Detail(s)**

**Waste Class:** 221
**Waste Class Desc:** LIGHT FUELS

---

| 450 | 1 of 1 | WNW/263.4 | 109.8 / 0.00 | 1733 BLOOR ST WEST<br>Toronto ON | WWIS |
|---|---|---|---|---|---|

| | | | |
|---|---|---|---|
| **Well ID:** | 7190852 | **Data Entry Status:** | |
| **Construction Date:** | | **Data Src:** | |
| **Primary Water Use:** | Monitoring | **Date Received:** | 11/5/2012 |
| **Sec. Water Use:** | | **Selected Flag:** | TRUE |
| **Final Well Status:** | Observation Wells | **Abandonment Rec:** | |
| **Water Type:** | | **Contractor:** | 7147 |
| **Casing Material:** | | **Form Version:** | 7 |
| **Audit No:** | Z142280 | **Owner:** | |
| **Tag:** | A137356 | **Street Name:** | 1733 BLOOR ST WEST |
| **Construction Method:** | | **County:** | YORK AND TORONTO |
| **Elevation (m):** | | **Municipality:** | TORONTO CITY |
| **Elevation Reliability:** | | **Site Info:** | |
| **Depth to Bedrock:** | | **Lot:** | |
| **Well Depth:** | | **Concession:** | |
| **Overburden/Bedrock:** | | **Concession Name:** | |
| **Pump Rate:** | | **Easting NAD83:** | |
| **Static Water Level:** | | **Northing NAD83:** | |
| **Flowing (Y/N):** | | **Zone:** | |
| **Flow Rate:** | | **UTM Reliability:** | |
| **Clear/Cloudy:** | | | |

**PDF URL (Map):** https://d2khazk8e83rdv.cloudfront.net/moe_mapping/downloads/2Water/Wells_pdfs/719\7190852.pdf

***Additional Detail(s) (Map)***

| | |
|---|---|
| **Well Completed Date:** | 2012/10/22 |
| **Year Completed:** | 2012 |
| **Depth (m):** | 4.6 |
| **Latitude:** | 43.6563414137722 |
| **Longitude:** | -79.4551918051253 |
| **Path:** | 719\7190852.pdf |

***Bore Hole Information***

| | | | |
|---|---|---|---|
| **Bore Hole ID:** | 1004193058 | **Elevation:** | |
| **DP2BR:** | | **Elevrc:** | |
| **Spatial Status:** | | **Zone:** | 17 |
| **Code OB:** | | **East83:** | 624567.00 |
| **Code OB Desc:** | | **North83:** | 4834864.00 |
| **Open Hole:** | | **Org CS:** | UTM83 |
| **Cluster Kind:** | | **UTMRC:** | 4 |
| **Date Completed:** | 22-Oct-2012 00:00:00 | **UTMRC Desc:** | margin of error : 30 m - 100 m |
| **Remarks:** | | **Location Method:** | wwr |
| **Elevrc Desc:** | | | |
| **Location Source Date:** | | | |
| **Improvement Location Source:** | | | |
| **Improvement Location Method:** | | | |
| **Source Revision Comment:** | | | |
| **Supplier Comment:** | | | |

***Overburden and Bedrock Materials Interval***

| | |
|---|---|
| **Formation ID:** | 1004482130 |
| **Layer:** | 2 |
| **Color:** | |
| **General Color:** | |
| **Mat1:** | |
| **Most Common Material:** | |
| **Mat2:** | |
| **Mat2 Desc:** | |
| **Mat3:** | |

***Mat3 Desc:***
***Formation Top Depth:*** 4.599999904632568
***Formation End Depth:***
***Formation End Depth UOM:*** m

***Overburden and Bedrock Materials Interval***

***Formation ID:*** 1004482129
***Layer:*** 1
***Color:*** 6
***General Color:*** BROWN
***Mat1:*** 28
***Most Common Material:*** SAND
***Mat2:*** 01
***Mat2 Desc:*** FILL
***Mat3:***
***Mat3 Desc:***
***Formation Top Depth:*** 0.0
***Formation End Depth:*** 4.599999904632568
***Formation End Depth UOM:*** m

***Annular Space/Abandonment Sealing Record***

***Plug ID:*** 1004482138
***Layer:*** 2
***Plug From:*** 0.20000000298023224
***Plug To:*** 1.7999999523162842
***Plug Depth UOM:*** m

***Annular Space/Abandonment Sealing Record***

***Plug ID:*** 1004482140
***Layer:*** 4
***Plug From:*** 4.599999904632568
***Plug To:***
***Plug Depth UOM:*** m

***Annular Space/Abandonment Sealing Record***

***Plug ID:*** 1004482137
***Layer:*** 1
***Plug From:*** 0.0
***Plug To:*** 0.20000000298023224
***Plug Depth UOM:*** m

***Annular Space/Abandonment Sealing Record***

***Plug ID:*** 1004482139
***Layer:*** 3
***Plug From:*** 1.7999999523162842
***Plug To:*** 4.599999904632568
***Plug Depth UOM:*** m

***Method of Construction & Well Use***

| | |
|---|---|
| ***Method Construction ID:*** | 1004482136 |
| ***Method Construction Code:*** | 6 |
| ***Method Construction:*** | Boring |
| ***Other Method Construction:*** | |

***Pipe Information***

| | |
|---|---|
| ***Pipe ID:*** | 1004482128 |
| ***Casing No:*** | 0 |
| ***Comment:*** | |
| ***Alt Name:*** | |

***Construction Record - Casing***

| | |
|---|---|
| ***Casing ID:*** | 1004482133 |
| ***Layer:*** | 1 |
| ***Material:*** | 5 |
| ***Open Hole or Material:*** | PLASTIC |
| ***Depth From:*** | 0.0 |
| ***Depth To:*** | 1.5 |
| ***Casing Diameter:*** | 5.0 |
| ***Casing Diameter UOM:*** | cm |
| ***Casing Depth UOM:*** | m |

***Construction Record - Screen***

| | |
|---|---|
| ***Screen ID:*** | 1004482134 |
| ***Layer:*** | 1 |
| ***Slot:*** | .01 |
| ***Screen Top Depth:*** | 1.5 |
| ***Screen End Depth:*** | 1.600000023841858 |
| ***Screen Material:*** | 5 |
| ***Screen Depth UOM:*** | m |
| ***Screen Diameter UOM:*** | cm |
| ***Screen Diameter:*** | 6.300000190734863 |

***Water Details***

| | |
|---|---|
| ***Water ID:*** | 1004482132 |
| ***Layer:*** | 1 |
| ***Kind Code:*** | 1 |
| ***Kind:*** | FRESH |
| ***Water Found Depth:*** | 2.0999999046325684 |
| ***Water Found Depth UOM:*** | m |

***Hole Diameter***

| | |
|---|---|
| ***Hole ID:*** | 1004482131 |
| ***Diameter:*** | |
| ***Depth From:*** | |
| ***Depth To:*** | |
| ***Hole Depth UOM:*** | m |
| ***Hole Diameter UOM:*** | cm |

| | | | | | |
|---|---|---|---|---|---|
| 451 | *1 of 2* | *S/264.1* | *108.6 / -1.20* | ***66 Howard Park Ave Toronto ON M6R1V5*** | ***EHS*** |

| | | | |
|---|---|---|---|
| ***Order No:*** | 20130612034 | ***Nearest Intersection:*** | |
| ***Status:*** | C | ***Municipality:*** | |
| ***Report Type:*** | Custom Report | ***Client Prov/State:*** | ON |
| ***Report Date:*** | 21-JUN-13 | ***Search Radius (km):*** | .25 |

| | | | |
|---|---|---|---|
| **Date Received:** | 12-JUN-13 | **X:** | |
| **Previous Site Name:** | | **Y:** | |
| **Lot/Building Size:** | | | |
| **Additional Info Ordered:** | | | |

| 451 | 2 of 2 | S/264.1 | 108.6 / -1.20 | 1858793 Ontario Inc.<br>Howard Park Avenue 3060 & 66 Howard Park Ave, City of Toronto CITY OF TORONTO<br>ON | PTTW |
|---|---|---|---|---|---|

| | | | |
|---|---|---|---|
| **EBR Registry No:** | 012-6507 | **Decision Posted:** | |
| **Ministry Ref No:** | 8008-A63RD3 | **Exception Posted:** | |
| **Notice Type:** | Instrument Decision | **Section:** | |
| **Notice Stage:** | | **Act 1:** | |
| **Notice Date:** | July 25, 2016 | **Act 2:** | |
| **Proposal Date:** | April 06, 2016 | **Site Location Map:** | |
| **Year:** | 2016 | | |
| **Instrument Type:** | (OWRA s. 34) - Permit to Take Water | | |
| **Off Instrument Name:** | | | |
| **Posted By:** | | | |
| **Company Name:** | 1858793 Ontario Inc. | | |
| **Site Address:** | | | |
| **Location Other:** | | | |
| **Proponent Name:** | | | |
| **Proponent Address:** | 1 Connie Street, Toronto Ontario, Canada M6L 2H8 | | |
| **Comment Period:** | | | |
| **URL:** | | | |

**Site Location Details:**

Howard Park Avenue 3060 & 66 Howard Park Ave, City of Toronto CITY OF TORONTO

| 452 | 1 of 1 | S/264.5 | 109.0 / -0.87 | 60 Howard Park<br>Toronto ON | EHS |
|---|---|---|---|---|---|

| | | | |
|---|---|---|---|
| **Order No:** | 20170925197 | **Nearest Intersection:** | |
| **Status:** | C | **Municipality:** | |
| **Report Type:** | RSC Report (Urban) | **Client Prov/State:** | ON |
| **Report Date:** | 02-OCT-17 | **Search Radius (km):** | .3 |
| **Date Received:** | 25-SEP-17 | **X:** | -79.450102 |
| **Previous Site Name:** | | **Y:** | 43.651929 |
| **Lot/Building Size:** | | | |
| **Additional Info Ordered:** | | | |

| 453 | 1 of 1 | SSW/265.1 | 109.8 / 0.00 | 436 RONCESVALLES<br>TORONTO ON | WWIS |
|---|---|---|---|---|---|

| | | | |
|---|---|---|---|
| **Well ID:** | 7211888 | **Data Entry Status:** | |
| **Construction Date:** | | **Data Src:** | |
| **Primary Water Use:** | Monitoring and Test Hole | **Date Received:** | 11/28/2013 |
| **Sec. Water Use:** | | **Selected Flag:** | TRUE |
| **Final Well Status:** | Monitoring and Test Hole | **Abandonment Rec:** | |
| **Water Type:** | | **Contractor:** | 7241 |
| **Casing Material:** | | **Form Version:** | 7 |
| **Audit No:** | Z181174 | **Owner:** | |
| **Tag:** | A156153 | **Street Name:** | 436 RONCESVALLES |
| **Construction Method:** | | **County:** | YORK AND TORONTO |
| **Elevation (m):** | | **Municipality:** | TORONTO CITY |
| **Elevation Reliability:** | | **Site Info:** | |

| | | | |
|---|---|---|---|
| ***Depth to Bedrock:*** | | ***Lot:*** | |
| ***Well Depth:*** | | ***Concession:*** | |
| ***Overburden/Bedrock:*** | | ***Concession Name:*** | |
| ***Pump Rate:*** | | ***Easting NAD83:*** | |
| ***Static Water Level:*** | | ***Northing NAD83:*** | |
| ***Flowing (Y/N):*** | | ***Zone:*** | |
| ***Flow Rate:*** | | ***UTM Reliability:*** | |
| ***Clear/Cloudy:*** | | | |

***PDF URL (Map):***

***Additional Detail(s) (Map)***

| | |
|---|---|
| ***Well Completed Date:*** | 2013/11/06 |
| ***Year Completed:*** | 2013 |
| ***Depth (m):*** | 6.096 |
| ***Latitude:*** | 43.6517308863496 |
| ***Longitude:*** | -79.4518255217781 |
| ***Path:*** | |

***Bore Hole Information***

| | | | |
|---|---|---|---|
| ***Bore Hole ID:*** | 1004653693 | ***Elevation:*** | |
| ***DP2BR:*** | | ***Elevrc:*** | |
| ***Spatial Status:*** | | ***Zone:*** | 17 |
| ***Code OB:*** | | ***East83:*** | 624848.00 |
| ***Code OB Desc:*** | | ***North83:*** | 4834357.00 |
| ***Open Hole:*** | | ***Org CS:*** | UTM83 |
| ***Cluster Kind:*** | | ***UTMRC:*** | 4 |
| ***Date Completed:*** | 06-Nov-2013 00:00:00 | ***UTMRC Desc:*** | margin of error : 30 m - 100 m |
| ***Remarks:*** | | ***Location Method:*** | wwr |
| ***Elevrc Desc:*** | | | |
| ***Location Source Date:*** | | | |
| ***Improvement Location Source:*** | | | |
| ***Improvement Location Method:*** | | | |
| ***Source Revision Comment:*** | | | |
| ***Supplier Comment:*** | | | |

***Overburden and Bedrock Materials Interval***

| | |
|---|---|
| ***Formation ID:*** | 1004955524 |
| ***Layer:*** | 3 |
| ***Color:*** | 6 |
| ***General Color:*** | BROWN |
| ***Mat1:*** | 28 |
| ***Most Common Material:*** | SAND |
| ***Mat2:*** | 06 |
| ***Mat2 Desc:*** | SILT |
| ***Mat3:*** | 91 |
| ***Mat3 Desc:*** | WATER-BEARING |
| ***Formation Top Depth:*** | 11.0 |
| ***Formation End Depth:*** | 20.0 |
| ***Formation End Depth UOM:*** | ft |

***Overburden and Bedrock Materials Interval***

| | |
|---|---|
| ***Formation ID:*** | 1004955522 |
| ***Layer:*** | 1 |
| ***Color:*** | 6 |
| ***General Color:*** | BROWN |

| | |
|---|---|
| ***Mat1:*** | 28 |
| ***Most Common Material:*** | SAND |
| ***Mat2:*** | 11 |
| ***Mat2 Desc:*** | GRAVEL |
| ***Mat3:*** | 01 |
| ***Mat3 Desc:*** | FILL |
| ***Formation Top Depth:*** | 0.0 |
| ***Formation End Depth:*** | 6.0 |
| ***Formation End Depth UOM:*** | ft |

***Overburden and Bedrock Materials Interval***

| | |
|---|---|
| ***Formation ID:*** | 1004955523 |
| ***Layer:*** | 2 |
| ***Color:*** | 6 |
| ***General Color:*** | BROWN |
| ***Mat1:*** | 28 |
| ***Most Common Material:*** | SAND |
| ***Mat2:*** | |
| ***Mat2 Desc:*** | |
| ***Mat3:*** | |
| ***Mat3 Desc:*** | |
| ***Formation Top Depth:*** | 6.0 |
| ***Formation End Depth:*** | 11.0 |
| ***Formation End Depth UOM:*** | ft |

***Annular Space/Abandonment Sealing Record***

| | |
|---|---|
| ***Plug ID:*** | 1004955533 |
| ***Layer:*** | 2 |
| ***Plug From:*** | 1.0 |
| ***Plug To:*** | 9.0 |
| ***Plug Depth UOM:*** | ft |

***Annular Space/Abandonment Sealing Record***

| | |
|---|---|
| ***Plug ID:*** | 1004955532 |
| ***Layer:*** | 1 |
| ***Plug From:*** | 0.0 |
| ***Plug To:*** | 1.0 |
| ***Plug Depth UOM:*** | ft |

***Annular Space/Abandonment Sealing Record***

| | |
|---|---|
| ***Plug ID:*** | 1004955534 |
| ***Layer:*** | 3 |
| ***Plug From:*** | 9.0 |
| ***Plug To:*** | 20.0 |
| ***Plug Depth UOM:*** | ft |

***Method of Construction & Well Use***

| | |
|---|---|
| ***Method Construction ID:*** | 1004955531 |
| ***Method Construction Code:*** | 2 |
| ***Method Construction:*** | Rotary (Convent.) |
| ***Other Method Construction:*** | DIRECT PUSH |

***Pipe Information***

| | |
|---|---|
| ***Pipe ID:*** | 1004955521 |
| ***Casing No:*** | 0 |
| ***Comment:*** | |
| ***Alt Name:*** | |

***Construction Record - Casing***

| | |
|---|---|
| ***Casing ID:*** | 1004955527 |
| ***Layer:*** | 1 |
| ***Material:*** | 5 |
| ***Open Hole or Material:*** | PLASTIC |
| ***Depth From:*** | 0.0 |
| ***Depth To:*** | 10.0 |
| ***Casing Diameter:*** | 2.0 |
| ***Casing Diameter UOM:*** | inch |
| ***Casing Depth UOM:*** | ft |

***Construction Record - Screen***

| | |
|---|---|
| ***Screen ID:*** | 1004955528 |
| ***Layer:*** | 1 |
| ***Slot:*** | 10 |
| ***Screen Top Depth:*** | 10.0 |
| ***Screen End Depth:*** | 20.0 |
| ***Screen Material:*** | 5 |
| ***Screen Depth UOM:*** | ft |
| ***Screen Diameter UOM:*** | inch |
| ***Screen Diameter:*** | 2.25 |

***Water Details***

| | |
|---|---|
| ***Water ID:*** | 1004955526 |
| ***Layer:*** | |
| ***Kind Code:*** | |
| ***Kind:*** | |
| ***Water Found Depth:*** | |
| ***Water Found Depth UOM:*** | ft |

***Hole Diameter***

| | |
|---|---|
| ***Hole ID:*** | 1004955525 |
| ***Diameter:*** | 8.0 |
| ***Depth From:*** | 0.0 |
| ***Depth To:*** | 20.0 |
| ***Hole Depth UOM:*** | ft |
| ***Hole Diameter UOM:*** | inch |

| 454 | 1 of 1 | N/265.3 | 110.8 / 1.00 | 21 RANDOLPH AVE. Toronto ON | WWIS |
|---|---|---|---|---|---|

| | | | |
|---|---|---|---|
| ***Well ID:*** | 7122873 | ***Data Entry Status:*** | |
| ***Construction Date:*** | | ***Data Src:*** | |
| ***Primary Water Use:*** | Test Hole | ***Date Received:*** | 5/11/2009 |
| ***Sec. Water Use:*** | Not Used | ***Selected Flag:*** | TRUE |
| ***Final Well Status:*** | Observation Wells | ***Abandonment Rec:*** | |
| ***Water Type:*** | | ***Contractor:*** | 7147 |
| ***Casing Material:*** | | ***Form Version:*** | 7 |
| ***Audit No:*** | Z097759 | ***Owner:*** | |
| ***Tag:*** | A085129 | ***Street Name:*** | 21 RANDOLPH AVE. |

| | | | |
|---|---|---|---|
| ***Construction Method:*** | | ***County:*** | YORK AND TORONTO |
| ***Elevation (m):*** | | ***Municipality:*** | TORONTO CITY |
| ***Elevation Reliability:*** | | ***Site Info:*** | |
| ***Depth to Bedrock:*** | | ***Lot:*** | |
| ***Well Depth:*** | | ***Concession:*** | |
| ***Overburden/Bedrock:*** | | ***Concession Name:*** | |
| ***Pump Rate:*** | | ***Easting NAD83:*** | |
| ***Static Water Level:*** | | ***Northing NAD83:*** | |
| ***Flowing (Y/N):*** | | ***Zone:*** | |
| ***Flow Rate:*** | | ***UTM Reliability:*** | |
| ***Clear/Cloudy:*** | | | |

***PDF URL (Map):*** https://d2khazk8e83rdv.cloudfront.net/moe_mapping/downloads/2Water/Wells_pdfs/712\7122873.pdf

***Additional Detail(s) (Map)***

| | |
|---|---|
| ***Well Completed Date:*** | 2009/04/29 |
| ***Year Completed:*** | 2009 |
| ***Depth (m):*** | 4.6 |
| ***Latitude:*** | 43.6584559124572 |
| ***Longitude:*** | -79.4497676405053 |
| ***Path:*** | 712\7122873.pdf |

***Bore Hole Information***

| | | | |
|---|---|---|---|
| ***Bore Hole ID:*** | 1002422683 | ***Elevation:*** | |
| ***DP2BR:*** | | ***Elevrc:*** | |
| ***Spatial Status:*** | | ***Zone:*** | 17 |
| ***Code OB:*** | | ***East83:*** | 625000.00 |
| ***Code OB Desc:*** | | ***North83:*** | 4835107.00 |
| ***Open Hole:*** | | ***Org CS:*** | UTM83 |
| ***Cluster Kind:*** | | ***UTMRC:*** | 4 |
| ***Date Completed:*** | 29-Apr-2009 00:00:00 | ***UTMRC Desc:*** | margin of error : 30 m - 100 m |
| ***Remarks:*** | | ***Location Method:*** | wwr |
| ***Elevrc Desc:*** | | | |
| ***Location Source Date:*** | | | |
| ***Improvement Location Source:*** | | | |
| ***Improvement Location Method:*** | | | |
| ***Source Revision Comment:*** | | | |
| ***Supplier Comment:*** | | | |

***Overburden and Bedrock Materials Interval***

| | |
|---|---|
| ***Formation ID:*** | 1002554699 |
| ***Layer:*** | 1 |
| ***Color:*** | |
| ***General Color:*** | |
| ***Mat1:*** | |
| ***Most Common Material:*** | |
| ***Mat2:*** | |
| ***Mat2 Desc:*** | |
| ***Mat3:*** | |
| ***Mat3 Desc:*** | |
| ***Formation Top Depth:*** | 0.0 |
| ***Formation End Depth:*** | 4.599999904632568 |
| ***Formation End Depth UOM:*** | m |

***Annular Space/Abandonment Sealing Record***

***Plug ID:*** 1002554703

***Layer:*** 3
***Plug From:*** 1.5
***Plug To:*** 4.599999904632568
***Plug Depth UOM:*** m

***Annular Space/Abandonment Sealing Record***

***Plug ID:*** 1002554701
***Layer:*** 1
***Plug From:*** 0.0
***Plug To:*** 0.20000000298023224
***Plug Depth UOM:*** m

***Annular Space/Abandonment Sealing Record***

***Plug ID:*** 1002554704
***Layer:*** 4
***Plug From:***
***Plug To:*** 4.599999904632568
***Plug Depth UOM:*** m

***Annular Space/Abandonment Sealing Record***

***Plug ID:*** 1002554702
***Layer:*** 2
***Plug From:*** 0.20000000298023224
***Plug To:*** 1.5
***Plug Depth UOM:*** m

***Method of Construction & Well Use***

***Method Construction ID:*** 1002554710
***Method Construction Code:*** E
***Method Construction:*** Auger
***Other Method Construction:***

***Pipe Information***

***Pipe ID:*** 1002554698
***Casing No:*** 0
***Comment:***
***Alt Name:***

***Construction Record - Casing***

***Casing ID:*** 1002554706
***Layer:*** 1
***Material:*** 5
***Open Hole or Material:*** PLASTIC
***Depth From:*** 0.0
***Depth To:*** 1.5
***Casing Diameter:*** 3.200000047683716
***Casing Diameter UOM:*** cm
***Casing Depth UOM:*** m

***Construction Record - Screen***

| | |
|---|---|
| **Screen ID:** | 1002554707 |
| **Layer:** | 1 |
| **Slot:** | .01 |
| **Screen Top Depth:** | 1.5 |
| **Screen End Depth:** | 4.599999904632568 |
| **Screen Material:** | 5 |
| **Screen Depth UOM:** | m |
| **Screen Diameter UOM:** | cm |
| **Screen Diameter:** | 4.300000190734863 |

***Water Details***

| | |
|---|---|
| **Water ID:** | 1002554705 |
| **Layer:** | 1 |
| **Kind Code:** | 1 |
| **Kind:** | FRESH |
| **Water Found Depth:** | 0.25 |
| **Water Found Depth UOM:** | m |

***Hole Diameter***

| | |
|---|---|
| **Hole ID:** | 1002554700 |
| **Diameter:** | 11.399999618530273 |
| **Depth From:** | 0.0 |
| **Depth To:** | 4.599999904632568 |
| **Hole Depth UOM:** | m |
| **Hole Diameter UOM:** | cm |

---

**455** | **1 of 1** | **SSW/266.0** | **109.8 / 0.00** | **ON** | **WWIS**

| | | | |
|---|---|---|---|
| **Well ID:** | 7309108 | **Data Entry Status:** | Yes |
| **Construction Date:** | | **Data Src:** | |
| **Primary Water Use:** | | **Date Received:** | 4/11/2018 |
| **Sec. Water Use:** | | **Selected Flag:** | TRUE |
| **Final Well Status:** | | **Abandonment Rec:** | |
| **Water Type:** | | **Contractor:** | 6032 |
| **Casing Material:** | | **Form Version:** | 8 |
| **Audit No:** | C41293 | **Owner:** | |
| **Tag:** | A202393 | **Street Name:** | |
| **Construction Method:** | | **County:** | YORK AND TORONTO |
| **Elevation (m):** | | **Municipality:** | TORONTO CITY |
| **Elevation Reliability:** | | **Site Info:** | |
| **Depth to Bedrock:** | | **Lot:** | |
| **Well Depth:** | | **Concession:** | |
| **Overburden/Bedrock:** | | **Concession Name:** | |
| **Pump Rate:** | | **Easting NAD83:** | |
| **Static Water Level:** | | **Northing NAD83:** | |
| **Flowing (Y/N):** | | **Zone:** | |
| **Flow Rate:** | | **UTM Reliability:** | |
| **Clear/Cloudy:** | | | |

**PDF URL (Map):**

***Additional Detail(s) (Map)***

| | |
|---|---|
| **Well Completed Date:** | 2017/09/15 |
| **Year Completed:** | 2017 |
| **Depth (m):** | |
| **Latitude:** | 43.651721549738 |
| **Longitude:** | -79.4518009610184 |

**Path:**

**Bore Hole Information**

| | | | |
|---|---|---|---|
| **Bore Hole ID:** | 1007014188 | **Elevation:** | |
| **DP2BR:** | | **Elevrc:** | |
| **Spatial Status:** | | **Zone:** | 17 |
| **Code OB:** | | **East83:** | 624850.00 |
| **Code OB Desc:** | | **North83:** | 4834356.00 |
| **Open Hole:** | | **Org CS:** | UTM83 |
| **Cluster Kind:** | | **UTMRC:** | 4 |
| **Date Completed:** | 15-Sep-2017 00:00:00 | **UTMRC Desc:** | margin of error : 30 m - 100 m |
| **Remarks:** | | **Location Method:** | wwr |
| **Elevrc Desc:** | | | |
| **Location Source Date:** | | | |
| **Improvement Location Source:** | | | |
| **Improvement Location Method:** | | | |
| **Source Revision Comment:** | | | |
| **Supplier Comment:** | | | |

**456** **1 of 1** **SSW/267.1** **109.8 / 0.00** **430 RONCESVALLES AVE TORONTO ON** **WWIS**

| | | | |
|---|---|---|---|
| **Well ID:** | 7192784 | **Data Entry Status:** | |
| **Construction Date:** | | **Data Src:** | |
| **Primary Water Use:** | Monitoring and Test Hole | **Date Received:** | 12/4/2012 |
| **Sec. Water Use:** | 0 | **Selected Flag:** | TRUE |
| **Final Well Status:** | Test Hole | **Abandonment Rec:** | |
| **Water Type:** | | **Contractor:** | 7241 |
| **Casing Material:** | | **Form Version:** | 7 |
| **Audit No:** | Z160524 | **Owner:** | |
| **Tag:** | A140026 | **Street Name:** | 430 RONCESVALLES AVE |
| **Construction Method:** | | **County:** | YORK AND TORONTO |
| **Elevation (m):** | | **Municipality:** | TORONTO CITY |
| **Elevation Reliability:** | | **Site Info:** | WKQ-005455 A0-A09 |
| **Depth to Bedrock:** | | **Lot:** | |
| **Well Depth:** | | **Concession:** | |
| **Overburden/Bedrock:** | | **Concession Name:** | |
| **Pump Rate:** | | **Easting NAD83:** | |
| **Static Water Level:** | | **Northing NAD83:** | |
| **Flowing (Y/N):** | | **Zone:** | |
| **Flow Rate:** | | **UTM Reliability:** | |
| **Clear/Cloudy:** | | | |

**PDF URL (Map):**

**Additional Detail(s) (Map)**

| | |
|---|---|
| **Well Completed Date:** | 2012/11/09 |
| **Year Completed:** | 2012 |
| **Depth (m):** | 4.572 |
| **Latitude:** | 43.6517133885696 |
| **Longitude:** | -79.4518631723338 |
| **Path:** | |

**Bore Hole Information**

| | | | |
|---|---|---|---|
| **Bore Hole ID:** | 1004214926 | **Elevation:** | |
| **DP2BR:** | | **Elevrc:** | |
| **Spatial Status:** | | **Zone:** | 17 |
| **Code OB:** | | **East83:** | 624845.00 |
| **Code OB Desc:** | | **North83:** | 4834355.00 |

| | | | |
|---|---|---|---|
| ***Open Hole:*** | | ***Org CS:*** | UTM83 |
| ***Cluster Kind:*** | | ***UTMRC:*** | 4 |
| ***Date Completed:*** | 09-Nov-2012 00:00:00 | ***UTMRC Desc:*** | margin of error : 30 m - 100 m |
| ***Remarks:*** | | ***Location Method:*** | wwr |
| ***Elevrc Desc:*** | | | |
| ***Location Source Date:*** | | | |
| ***Improvement Location Source:*** | | | |
| ***Improvement Location Method:*** | | | |
| ***Source Revision Comment:*** | | | |
| ***Supplier Comment:*** | | | |

***Overburden and Bedrock Materials Interval***

| | |
|---|---|
| ***Formation ID:*** | 1004532094 |
| ***Layer:*** | 1 |
| ***Color:*** | 6 |
| ***General Color:*** | BROWN |
| ***Mat1:*** | 28 |
| ***Most Common Material:*** | SAND |
| ***Mat2:*** | |
| ***Mat2 Desc:*** | |
| ***Mat3:*** | |
| ***Mat3 Desc:*** | |
| ***Formation Top Depth:*** | 0.0 |
| ***Formation End Depth:*** | 12.5 |
| ***Formation End Depth UOM:*** | ft |

***Overburden and Bedrock Materials Interval***

| | |
|---|---|
| ***Formation ID:*** | 1004532095 |
| ***Layer:*** | 2 |
| ***Color:*** | 6 |
| ***General Color:*** | BROWN |
| ***Mat1:*** | 28 |
| ***Most Common Material:*** | SAND |
| ***Mat2:*** | |
| ***Mat2 Desc:*** | |
| ***Mat3:*** | |
| ***Mat3 Desc:*** | |
| ***Formation Top Depth:*** | 12.5 |
| ***Formation End Depth:*** | 15.0 |
| ***Formation End Depth UOM:*** | ft |

***Annular Space/Abandonment Sealing Record***

| | |
|---|---|
| ***Plug ID:*** | 1004532105 |
| ***Layer:*** | 3 |
| ***Plug From:*** | 1.0 |
| ***Plug To:*** | 0.0 |
| ***Plug Depth UOM:*** | ft |

***Annular Space/Abandonment Sealing Record***

| | |
|---|---|
| ***Plug ID:*** | 1004532103 |
| ***Layer:*** | 1 |
| ***Plug From:*** | 15.0 |
| ***Plug To:*** | 4.0 |
| ***Plug Depth UOM:*** | ft |

***Annular Space/Abandonment Sealing Record***

| | |
|---|---|
| ***Plug ID:*** | 1004532104 |
| ***Layer:*** | 2 |
| ***Plug From:*** | 4.0 |
| ***Plug To:*** | 1.0 |
| ***Plug Depth UOM:*** | ft |

***Method of Construction & Well Use***

| | |
|---|---|
| ***Method Construction ID:*** | 1004532102 |
| ***Method Construction Code:*** | B |
| ***Method Construction:*** | Other Method |
| ***Other Method Construction:*** | DIRECT PUSH |

***Pipe Information***

| | |
|---|---|
| ***Pipe ID:*** | 1004532093 |
| ***Casing No:*** | 0 |
| ***Comment:*** | |
| ***Alt Name:*** | |

***Construction Record - Casing***

| | |
|---|---|
| ***Casing ID:*** | 1004532098 |
| ***Layer:*** | 1 |
| ***Material:*** | 5 |
| ***Open Hole or Material:*** | PLASTIC |
| ***Depth From:*** | 0.0 |
| ***Depth To:*** | 5.0 |
| ***Casing Diameter:*** | 1.5 |
| ***Casing Diameter UOM:*** | inch |
| ***Casing Depth UOM:*** | ft |

***Construction Record - Screen***

| | |
|---|---|
| ***Screen ID:*** | 1004532099 |
| ***Layer:*** | 1 |
| ***Slot:*** | 10 |
| ***Screen Top Depth:*** | 5.0 |
| ***Screen End Depth:*** | 15.0 |
| ***Screen Material:*** | 5 |
| ***Screen Depth UOM:*** | ft |
| ***Screen Diameter UOM:*** | inch |
| ***Screen Diameter:*** | 1.75 |

***Water Details***

| | |
|---|---|
| ***Water ID:*** | 1004532097 |
| ***Layer:*** | |
| ***Kind Code:*** | |
| ***Kind:*** | |
| ***Water Found Depth:*** | |
| ***Water Found Depth UOM:*** | ft |

***Hole Diameter***

| Map Key | Number of Records | Direction/ Distance (m) | Elev/Diff (m) | Site | DB |
|---|---|---|---|---|---|

**Hole ID:** 1004532096
**Diameter:** 4.25
**Depth From:** 0.0
**Depth To:** 15.0
**Hole Depth UOM:** ft
**Hole Diameter UOM:** inch

---

**457** | **1 of 4** | **SSE/268.7** | **109.8 / 0.00** | **Canadian Germicide Ltd**
**1 Howard Park Ave**
**Toronto ON M6R 1V3** | **TANK**

**Permit Date:** 3/10/1932
**Permit Type:** BP A41931
**User Type:** Chemical manufacture
**Installation Type:** soap oil tank
**Installation Size:**
**Installation Config.:** soap oil tank
**No. Tanks Installed:** 1
**Units of Measure:**
**Value/Tank ($):** 500
**Capacity(gal):**
**Reference:** CTA Building Permits
**Location Desc:** 1 Howard Park Ave

---

**457** | **2 of 4** | **SSE/268.7** | **109.8 / 0.00** | **422190 ONTARIO INC**
**1 HOWARD PARK**
**TORONTO ON M6R-1V3** | **GEN**

**Generator No:** ON3351708
**SIC Code:** 238910
**SIC Description:** Site Preparation Contractors
**Approval Years:** 07,08
**PO Box No:**
**Country:**

**Status:**
**Co Admin:**
**Choice of Contact:**
**Phone No Admin:**
**Contam. Facility:**
**MHSW Facility:**

***Detail(s)***

**Waste Class:** 221
**Waste Class Desc:** LIGHT FUELS

---

**457** | **3 of 4** | **SSE/268.7** | **109.8 / 0.00** | **1A Howard Park Ave,**
**Toronto ON M6R 1V3** | **EHS**

**Order No:** 20110527002
**Status:** C
**Report Type:** Standard Report
**Report Date:** 5/30/2011
**Date Received:** 5/27/2011 10:00:13 AM
**Previous Site Name:**
**Lot/Building Size:**
**Additional Info Ordered:** City Directory

**Nearest Intersection:** Dundas St. West & Howard Park Ave.
**Municipality:**
**Client Prov/State:** ON
**Search Radius (km):** 0.25
**X:** -79.448773
**Y:** 43.651836

---

**457** | **4 of 4** | **SSE/268.7** | **109.8 / 0.00** | **422190 ONTARIO INC**
**1 HOWARD PARK**
**TORONTO ON** | **GEN**

**Generator No:** ON3351708
**SIC Code:** 238910
**SIC Description:** Site Preparation Contractors
**Approval Years:** 2009

**Status:**
**Co Admin:**
**Choice of Contact:**
**Phone No Admin:**

**PO Box No:**
**Country:**
**Contam. Facility:**
**MHSW Facility:**

**Detail(s)**

**Waste Class:** 221
**Waste Class Desc:** LIGHT FUELS

---

**458** | **1 of 1** | **WNW/269.3** | **109.8 / 0.00** | **Atkins W S**
**31 Dorval Rd**
**Toronto ON M6P 2B5** | **TANK**

**Permit Date:** 10/5/1926
**Permit Type:** BP A232
**User Type:**
**Installation Type:** Fuel oil tank
**Installation Size:**
**Installation Config.:** 1 x fuel oil tank
**No. Tanks Installed:** 1
**Units of Measure:**
**Value/Tank ($):** 80
**Capacity(gal):**
**Reference:** CTA Building permits
**Location Desc:**

---

**459** | **1 of 1** | **E/269.4** | **109.8 / 0.00** | **181 STIRLING RD**
**Toronto ON** | **WWIS**

**Well ID:** 7167068
**Construction Date:**
**Primary Water Use:** Monitoring and Test Hole
**Sec. Water Use:** 0
**Final Well Status:** Observation Wells
**Water Type:**
**Casing Material:**
**Audit No:** Z121214
**Tag:** A116459
**Construction Method:**
**Elevation (m):**
**Elevation Reliability:**
**Depth to Bedrock:**
**Well Depth:**
**Overburden/Bedrock:**
**Pump Rate:**
**Static Water Level:**
**Flowing (Y/N):**
**Flow Rate:**
**Clear/Cloudy:**

**Data Entry Status:**
**Data Src:**
**Date Received:** 8/9/2011
**Selected Flag:** TRUE
**Abandonment Rec:**
**Contractor:** 6032
**Form Version:** 7
**Owner:**
**Street Name:** 181 STIRLING RD
**County:** YORK AND TORONTO
**Municipality:** TORONTO CITY
**Site Info:**
**Lot:**
**Concession:**
**Concession Name:**
**Easting NAD83:**
**Northing NAD83:**
**Zone:**
**UTM Reliability:**

**PDF URL (Map):** https://d2khazk8e83rdv.cloudfront.net/moe_mapping/downloads/2Water/Wells_pdfs/716\7167068.pdf

**Additional Detail(s) (Map)**

**Well Completed Date:** 2011/05/26
**Year Completed:** 2011
**Depth (m):** 15.2
**Latitude:** 43.6545973761126
**Longitude:** -79.4447701491778
**Path:** 716\7167068.pdf

**Bore Hole Information**

| | | | |
|---|---|---|---|
| **Bore Hole ID:** | 1003548281 | **Elevation:** | |
| **DP2BR:** | | **Elevrc:** | |
| **Spatial Status:** | | **Zone:** | 17 |
| **Code OB:** | | **East83:** | 625411.00 |
| **Code OB Desc:** | | **North83:** | 4834686.00 |
| **Open Hole:** | | **Org CS:** | UTM83 |
| **Cluster Kind:** | | **UTMRC:** | 3 |
| **Date Completed:** | 26-May-2011 00:00:00 | **UTMRC Desc:** | margin of error : 10 - 30 m |
| **Remarks:** | | **Location Method:** | wwr |
| **Elevrc Desc:** | | | |
| **Location Source Date:** | | | |
| **Improvement Location Source:** | | | |
| **Improvement Location Method:** | | | |
| **Source Revision Comment:** | | | |
| **Supplier Comment:** | | | |

***Overburden and Bedrock Materials Interval***

| | |
|---|---|
| **Formation ID:** | 1003918161 |
| **Layer:** | 3 |
| **Color:** | 2 |
| **General Color:** | GREY |
| **Mat1:** | 06 |
| **Most Common Material:** | SILT |
| **Mat2:** | 05 |
| **Mat2 Desc:** | CLAY |
| **Mat3:** | |
| **Mat3 Desc:** | |
| **Formation Top Depth:** | 5.0 |
| **Formation End Depth:** | 15.199999809265137 |
| **Formation End Depth UOM:** | m |

***Overburden and Bedrock Materials Interval***

| | |
|---|---|
| **Formation ID:** | 1003918159 |
| **Layer:** | 1 |
| **Color:** | 6 |
| **General Color:** | BROWN |
| **Mat1:** | 28 |
| **Most Common Material:** | SAND |
| **Mat2:** | |
| **Mat2 Desc:** | |
| **Mat3:** | |
| **Mat3 Desc:** | |
| **Formation Top Depth:** | 0.0 |
| **Formation End Depth:** | 2.0 |
| **Formation End Depth UOM:** | m |

***Overburden and Bedrock Materials Interval***

| | |
|---|---|
| **Formation ID:** | 1003918160 |
| **Layer:** | 2 |
| **Color:** | 2 |
| **General Color:** | GREY |
| **Mat1:** | 28 |
| **Most Common Material:** | SAND |
| **Mat2:** | |
| **Mat2 Desc:** | |
| **Mat3:** | |

***Mat3 Desc:***
***Formation Top Depth:*** 2.0
***Formation End Depth:*** 5.0
***Formation End Depth UOM:*** m

***Annular Space/Abandonment Sealing Record***

***Plug ID:*** 1003918170
***Layer:*** 2
***Plug From:*** 0.30000001192092896
***Plug To:*** 11.399999618530273
***Plug Depth UOM:*** m

***Annular Space/Abandonment Sealing Record***

***Plug ID:*** 1003918169
***Layer:*** 1
***Plug From:*** 0.0
***Plug To:*** 0.30000001192092896
***Plug Depth UOM:*** m

***Method of Construction & Well Use***

***Method Construction ID:*** 1003918168
***Method Construction Code:*** 6
***Method Construction:*** Boring
***Other Method Construction:***

***Pipe Information***

***Pipe ID:*** 1003918158
***Casing No:*** 0
***Comment:***
***Alt Name:***

***Construction Record - Casing***

***Casing ID:*** 1003918164
***Layer:*** 1
***Material:*** 5
***Open Hole or Material:*** PLASTIC
***Depth From:*** 0.0
***Depth To:*** 12.199999809265137
***Casing Diameter:*** 5.0
***Casing Diameter UOM:*** cm
***Casing Depth UOM:*** m

***Construction Record - Screen***

***Screen ID:*** 1003918165
***Layer:*** 1
***Slot:*** .01
***Screen Top Depth:*** 12.199999809265137
***Screen End Depth:*** 15.199999809265137
***Screen Material:*** 5
***Screen Depth UOM:*** m
***Screen Diameter UOM:*** cm
***Screen Diameter:*** 6.0

***Water Details***

| | |
|---|---|
| ***Water ID:*** | 1003918163 |
| ***Layer:*** | 1 |
| ***Kind Code:*** | |
| ***Kind:*** | |
| ***Water Found Depth:*** | 2.0 |
| ***Water Found Depth UOM:*** | m |

***Hole Diameter***

| | |
|---|---|
| ***Hole ID:*** | 1003918162 |
| ***Diameter:*** | 20.0 |
| ***Depth From:*** | 0.0 |
| ***Depth To:*** | 15.199999809265137 |
| ***Hole Depth UOM:*** | m |
| ***Hole Diameter UOM:*** | cm |

---

**460** ***1 of 1*** ***SSW/269.5*** ***108.8 / -1.05*** ***429 RONCESVALLES AVENUE Toronto ON*** ***WWIS***

| | | | |
|---|---|---|---|
| ***Well ID:*** | 7248642 | ***Data Entry Status:*** | |
| ***Construction Date:*** | | ***Data Src:*** | |
| ***Primary Water Use:*** | Monitoring and Test Hole | ***Date Received:*** | 9/21/2015 |
| ***Sec. Water Use:*** | 0 | ***Selected Flag:*** | TRUE |
| ***Final Well Status:*** | Monitoring and Test Hole | ***Abandonment Rec:*** | |
| ***Water Type:*** | | ***Contractor:*** | 7241 |
| ***Casing Material:*** | | ***Form Version:*** | 7 |
| ***Audit No:*** | Z216551 | ***Owner:*** | |
| ***Tag:*** | A086659 | ***Street Name:*** | 429 RONCESVALLES AVENUE |
| ***Construction Method:*** | | ***County:*** | YORK AND TORONTO |
| ***Elevation (m):*** | | ***Municipality:*** | TORONTO CITY |
| ***Elevation Reliability:*** | | ***Site Info:*** | WKQ-008205 A0-A0 |
| ***Depth to Bedrock:*** | | ***Lot:*** | |
| ***Well Depth:*** | | ***Concession:*** | |
| ***Overburden/Bedrock:*** | | ***Concession Name:*** | |
| ***Pump Rate:*** | | ***Easting NAD83:*** | |
| ***Static Water Level:*** | | ***Northing NAD83:*** | |
| ***Flowing (Y/N):*** | | ***Zone:*** | |
| ***Flow Rate:*** | | ***UTM Reliability:*** | |
| ***Clear/Cloudy:*** | | | |

***PDF URL (Map):***

***Additional Detail(s) (Map)***

| | |
|---|---|
| ***Well Completed Date:*** | 2015/08/24 |
| ***Year Completed:*** | 2015 |
| ***Depth (m):*** | |
| ***Latitude:*** | 43.6517468029538 |
| ***Longitude:*** | -79.4510066909713 |
| ***Path:*** | |

***Bore Hole Information***

| | | | |
|---|---|---|---|
| ***Bore Hole ID:*** | 1005696290 | ***Elevation:*** | |
| ***DP2BR:*** | | ***Elevrc:*** | |
| ***Spatial Status:*** | | ***Zone:*** | 17 |
| ***Code OB:*** | | ***East83:*** | 624914.00 |
| ***Code OB Desc:*** | | ***North83:*** | 4834360.00 |
| ***Open Hole:*** | | ***Org CS:*** | UTM83 |

| | | | |
|---|---|---|---|
| ***Cluster Kind:*** | | ***UTMRC:*** | 4 |
| ***Date Completed:*** | 24-Aug-2015 00:00:00 | ***UTMRC Desc:*** | margin of error : 30 m - 100 m |
| ***Remarks:*** | | ***Location Method:*** | wwr |
| ***Elevrc Desc:*** | | | |
| ***Location Source Date:*** | | | |
| ***Improvement Location Source:*** | | | |
| ***Improvement Location Method:*** | | | |
| ***Source Revision Comment:*** | | | |
| ***Supplier Comment:*** | | | |

***Annular Space/Abandonment Sealing Record***

| | |
|---|---|
| ***Plug ID:*** | 1005720693 |
| ***Layer:*** | 1 |
| ***Plug From:*** | 0.0 |
| ***Plug To:*** | 14.0 |
| ***Plug Depth UOM:*** | ft |

***Method of Construction & Well Use***

| | |
|---|---|
| ***Method Construction ID:*** | 1005720692 |
| ***Method Construction Code:*** | D |
| ***Method Construction:*** | Direct Push |
| ***Other Method Construction:*** | |

***Pipe Information***

| | |
|---|---|
| ***Pipe ID:*** | 1005720684 |
| ***Casing No:*** | 0 |
| ***Comment:*** | |
| ***Alt Name:*** | |

***Construction Record - Casing***

| | |
|---|---|
| ***Casing ID:*** | 1005720688 |
| ***Layer:*** | 1 |
| ***Material:*** | 5 |
| ***Open Hole or Material:*** | PLASTIC |
| ***Depth From:*** | 0.0 |
| ***Depth To:*** | |
| ***Casing Diameter:*** | 1.25 |
| ***Casing Diameter UOM:*** | inch |
| ***Casing Depth UOM:*** | ft |

***Construction Record - Screen***

| | |
|---|---|
| ***Screen ID:*** | 1005720689 |
| ***Layer:*** | 1 |
| ***Slot:*** | |
| ***Screen Top Depth:*** | |
| ***Screen End Depth:*** | 14.0 |
| ***Screen Material:*** | 5 |
| ***Screen Depth UOM:*** | ft |
| ***Screen Diameter UOM:*** | inch |
| ***Screen Diameter:*** | 1.5 |

***Water Details***

| | |
|---|---|
| ***Water ID:*** | 1005720687 |

**Layer:**
**Kind Code:**
**Kind:**
**Water Found Depth:**
**Water Found Depth UOM:** ft

**Hole Diameter**

**Hole ID:** 1005720686
**Diameter:** 2.5
**Depth From:** 0.0
**Depth To:** 10.0
**Hole Depth UOM:** ft
**Hole Diameter UOM:** inch

---

**461** | **1 of 1** | **E/270.0** | **109.8 / 0.00** | **Bawden Machine Co**
**175 Sterling Rd**
**Toronto ON M6R 2B2** | **TANK**

**Permit Date:** 1930
**Permit Type:** BP A32877
**User Type:** Manufacturers of machinery?
**Installation Type:** Gasoline tank
**Installation Size:**
**Installation Config.:** 1 x gasoline tank
**No. Tanks Installed:** 1
**Units of Measure:**
**Value/Tank ($):** 150
**Capacity(gal):**
**Reference:** CTA Building permits
**Location Desc:**

---

**462** | **1 of 1** | **SSW/270.5** | **108.8 / -1.05** | **429 RONCESVALLES AVENUE**
**TORONTO ON M6R 2N3** | **EHS**

**Order No:** 20090507008
**Status:** C
**Report Type:** Custom Report
**Report Date:** 5/15/2009
**Date Received:** 5/7/2009
**Previous Site Name:**
**Lot/Building Size:**
**Additional Info Ordered:**

**Nearest Intersection:**
**Municipality:**
**Client Prov/State:** ON
**Search Radius (km):** 0.25
**X:** -79.450869
**Y:** 43.651718

---

**463** | **1 of 1** | **S/271.6** | **108.9 / -0.97** | **429 RONCESVALLES AVENUE**
**Toronto ON** | **WWIS**

**Well ID:** 7248640
**Construction Date:**
**Primary Water Use:** Monitoring and Test Hole
**Sec. Water Use:** 0
**Final Well Status:** Monitoring and Test Hole
**Water Type:**
**Casing Material:**
**Audit No:** Z216554
**Tag:** A086758
**Construction Method:**
**Elevation (m):**
**Elevation Reliability:**
**Depth to Bedrock:**
**Well Depth:**

**Data Entry Status:**
**Data Src:**
**Date Received:** 9/21/2015
**Selected Flag:** TRUE
**Abandonment Rec:**
**Contractor:** 7241
**Form Version:** 7
**Owner:**
**Street Name:** 429 RONCESVALLES AVENUE
**County:** YORK AND TORONTO
**Municipality:** TORONTO CITY
**Site Info:** WKQ-008205A0-A0
**Lot:**
**Concession:**

**Overburden/Bedrock:**
**Pump Rate:**
**Static Water Level:**
**Flowing (Y/N):**
**Flow Rate:**
**Clear/Cloudy:**

**Concession Name:**
**Easting NAD83:**
**Northing NAD83:**
**Zone:**
**UTM Reliability:**

**PDF URL (Map):**

***Additional Detail(s) (Map)***

**Well Completed Date:** 2015/08/24
**Year Completed:** 2015
**Depth (m):**
**Latitude:** 43.6517612759848
**Longitude:** -79.4507459118966
**Path:**

***Bore Hole Information***

**Bore Hole ID:** 1005696284
**DP2BR:**
**Spatial Status:**
**Code OB:**
**Code OB Desc:**
**Open Hole:**
**Cluster Kind:**
**Date Completed:** 24-Aug-2015 00:00:00
**Remarks:**
**Elevrc Desc:**
**Location Source Date:**
**Improvement Location Source:**
**Improvement Location Method:**
**Source Revision Comment:**
**Supplier Comment:**

**Elevation:**
**Elevrc:**
**Zone:** 17
**East83:** 624935.00
**North83:** 4834362.00
**Org CS:** UTM83
**UTMRC:** 4
**UTMRC Desc:** margin of error : 30 m - 100 m
**Location Method:** wwr

***Annular Space/Abandonment Sealing Record***

**Plug ID:** 1005720673
**Layer:** 1
**Plug From:** 0.0
**Plug To:** 14.0
**Plug Depth UOM:** ft

***Method of Construction & Well Use***

**Method Construction ID:** 1005720672
**Method Construction Code:** D
**Method Construction:** Direct Push
**Other Method Construction:**

***Pipe Information***

**Pipe ID:** 1005720664
**Casing No:** 0
**Comment:**
**Alt Name:**

***Construction Record - Casing***

| | |
|---|---|
| ***Casing ID:*** | 1005720668 |
| ***Layer:*** | 1 |
| ***Material:*** | 5 |
| ***Open Hole or Material:*** | PLASTIC |
| ***Depth From:*** | 0.0 |
| ***Depth To:*** | |
| ***Casing Diameter:*** | 1.5 |
| ***Casing Diameter UOM:*** | inch |
| ***Casing Depth UOM:*** | ft |

***Construction Record - Screen***

| | |
|---|---|
| ***Screen ID:*** | 1005720669 |
| ***Layer:*** | 1 |
| ***Slot:*** | |
| ***Screen Top Depth:*** | |
| ***Screen End Depth:*** | 14.0 |
| ***Screen Material:*** | 5 |
| ***Screen Depth UOM:*** | ft |
| ***Screen Diameter UOM:*** | inch |
| ***Screen Diameter:*** | 1.75 |

***Water Details***

| | |
|---|---|
| ***Water ID:*** | 1005720667 |
| ***Layer:*** | |
| ***Kind Code:*** | |
| ***Kind:*** | |
| ***Water Found Depth:*** | |
| ***Water Found Depth UOM:*** | ft |

***Hole Diameter***

| | |
|---|---|
| ***Hole ID:*** | 1005720666 |
| ***Diameter:*** | |
| ***Depth From:*** | 0.0 |
| ***Depth To:*** | 14.0 |
| ***Hole Depth UOM:*** | ft |
| ***Hole Diameter UOM:*** | inch |

| 464 | 1 of 2 | E/271.6 | 109.8 / 0.00 | 181 STERLING RD. Toronto ON | WWIS |
|---|---|---|---|---|---|

| | | | |
|---|---|---|---|
| ***Well ID:*** | 7322940 | ***Data Entry Status:*** | |
| ***Construction Date:*** | | ***Data Src:*** | |
| ***Primary Water Use:*** | | ***Date Received:*** | 11/26/2018 |
| ***Sec. Water Use:*** | | ***Selected Flag:*** | TRUE |
| ***Final Well Status:*** | 0 | ***Abandonment Rec:*** | |
| ***Water Type:*** | | ***Contractor:*** | 7424 |
| ***Casing Material:*** | | ***Form Version:*** | 7 |
| ***Audit No:*** | Z289822 | ***Owner:*** | |
| ***Tag:*** | | ***Street Name:*** | 181 STERLING RD. |
| ***Construction Method:*** | | ***County:*** | YORK AND TORONTO |
| ***Elevation (m):*** | | ***Municipality:*** | TORONTO CITY |
| ***Elevation Reliability:*** | | ***Site Info:*** | |
| ***Depth to Bedrock:*** | | ***Lot:*** | |
| ***Well Depth:*** | | ***Concession:*** | |
| ***Overburden/Bedrock:*** | | ***Concession Name:*** | |
| ***Pump Rate:*** | | ***Easting NAD83:*** | |
| ***Static Water Level:*** | | ***Northing NAD83:*** | |
| ***Flowing (Y/N):*** | | ***Zone:*** | |

***Flow Rate:***
***Clear/Cloudy:***
***UTM Reliability:***

***PDF URL (Map):***

***Additional Detail(s) (Map)***

***Well Completed Date:*** 2018/10/25
***Year Completed:*** 2018
***Depth (m):***
***Latitude:*** 43.654660043852
***Longitude:*** -79.4447437296455
***Path:***

***Bore Hole Information***

***Bore Hole ID:*** 1007316594
***DP2BR:***
***Spatial Status:***
***Code OB:***
***Code OB Desc:***
***Open Hole:***
***Cluster Kind:***
***Date Completed:*** 25-Oct-2018 00:00:00
***Remarks:***
***Elevrc Desc:***
***Location Source Date:***
***Improvement Location Source:***
***Improvement Location Method:***
***Source Revision Comment:***
***Supplier Comment:***

***Elevation:***
***Elevrc:***
***Zone:*** 17
***East83:*** 625413.00
***North83:*** 4834693.00
***Org CS:*** UTM83
***UTMRC:*** 4
***UTMRC Desc:*** margin of error : 30 m - 100 m
***Location Method:*** wwr

***Overburden and Bedrock Materials Interval***

***Formation ID:*** 1007641828
***Layer:***
***Color:***
***General Color:***
***Mat1:***
***Most Common Material:***
***Mat2:***
***Mat2 Desc:***
***Mat3:***
***Mat3 Desc:***
***Formation Top Depth:***
***Formation End Depth:***
***Formation End Depth UOM:*** ft

***Annular Space/Abandonment Sealing Record***

***Plug ID:*** 1007641834
***Layer:*** 1
***Plug From:*** 0.0
***Plug To:*** 20.0
***Plug Depth UOM:*** ft

***Method of Construction & Well Use***

***Method Construction ID:*** 1007641833

***Method Construction Code:***
***Method Construction:***
***Other Method Construction:***

***Pipe Information***

***Pipe ID:*** 1007641827
***Casing No:*** 0
***Comment:***
***Alt Name:***

***Construction Record - Casing***

***Casing ID:*** 1007641831
***Layer:***
***Material:***
***Open Hole or Material:***
***Depth From:***
***Depth To:***
***Casing Diameter:***
***Casing Diameter UOM:*** inch
***Casing Depth UOM:*** ft

***Construction Record - Screen***

***Screen ID:*** 1007641832
***Layer:***
***Slot:***
***Screen Top Depth:***
***Screen End Depth:***
***Screen Material:***
***Screen Depth UOM:*** ft
***Screen Diameter UOM:*** inch
***Screen Diameter:***

***Water Details***

***Water ID:*** 1007641830
***Layer:***
***Kind Code:***
***Kind:***
***Water Found Depth:***
***Water Found Depth UOM:*** ft

***Hole Diameter***

***Hole ID:*** 1007641829
***Diameter:***
***Depth From:***
***Depth To:***
***Hole Depth UOM:*** ft
***Hole Diameter UOM:*** inch

| 464 | 2 of 2 | E/271.6 | 109.8 / 0.00 | 181 STERLING RD. TORONTO ON | WWIS |
|---|---|---|---|---|---|

***Well ID:*** 7322941
***Construction Date:***
***Primary Water Use:***
***Sec. Water Use:***
***Final Well Status:*** 0

***Data Entry Status:***
***Data Src:***
***Date Received:*** 11/26/2018
***Selected Flag:*** TRUE
***Abandonment Rec:***

| | | | |
|---|---|---|---|
| ***Water Type:*** | | ***Contractor:*** | 7424 |
| ***Casing Material:*** | | ***Form Version:*** | 7 |
| ***Audit No:*** | Z289829 | ***Owner:*** | |
| ***Tag:*** | | ***Street Name:*** | 181 STERLING RD. |
| ***Construction Method:*** | | ***County:*** | YORK AND TORONTO |
| ***Elevation (m):*** | | ***Municipality:*** | TORONTO CITY |
| ***Elevation Reliability:*** | | ***Site Info:*** | |
| ***Depth to Bedrock:*** | | ***Lot:*** | |
| ***Well Depth:*** | | ***Concession:*** | |
| ***Overburden/Bedrock:*** | | ***Concession Name:*** | |
| ***Pump Rate:*** | | ***Easting NAD83:*** | |
| ***Static Water Level:*** | | ***Northing NAD83:*** | |
| ***Flowing (Y/N):*** | | ***Zone:*** | |
| ***Flow Rate:*** | | ***UTM Reliability:*** | |
| ***Clear/Cloudy:*** | | | |

***PDF URL (Map):***

***Additional Detail(s) (Map)***

| | |
|---|---|
| ***Well Completed Date:*** | 2018/10/25 |
| ***Year Completed:*** | 2018 |
| ***Depth (m):*** | |
| ***Latitude:*** | 43.654660043852 |
| ***Longitude:*** | -79.4447437296455 |
| ***Path:*** | |

***Bore Hole Information***

| | | | |
|---|---|---|---|
| ***Bore Hole ID:*** | 1007316597 | ***Elevation:*** | |
| ***DP2BR:*** | | ***Elevrc:*** | |
| ***Spatial Status:*** | | ***Zone:*** | 17 |
| ***Code OB:*** | | ***East83:*** | 625413.00 |
| ***Code OB Desc:*** | | ***North83:*** | 4834693.00 |
| ***Open Hole:*** | | ***Org CS:*** | UTM83 |
| ***Cluster Kind:*** | | ***UTMRC:*** | 4 |
| ***Date Completed:*** | 25-Oct-2018 00:00:00 | ***UTMRC Desc:*** | margin of error : 30 m - 100 m |
| ***Remarks:*** | | ***Location Method:*** | wwr |
| ***Elevrc Desc:*** | | | |
| ***Location Source Date:*** | | | |
| ***Improvement Location Source:*** | | | |
| ***Improvement Location Method:*** | | | |
| ***Source Revision Comment:*** | | | |
| ***Supplier Comment:*** | | | |

***Overburden and Bedrock Materials Interval***

| | |
|---|---|
| ***Formation ID:*** | 1007641836 |
| ***Layer:*** | |
| ***Color:*** | |
| ***General Color:*** | |
| ***Mat1:*** | |
| ***Most Common Material:*** | |
| ***Mat2:*** | |
| ***Mat2 Desc:*** | |
| ***Mat3:*** | |
| ***Mat3 Desc:*** | |
| ***Formation Top Depth:*** | |
| ***Formation End Depth:*** | |
| ***Formation End Depth UOM:*** | ft |

***Annular Space/Abandonment Sealing Record***

| | |
|---|---|
| ***Plug ID:*** | 1007641842 |
| ***Layer:*** | 1 |
| ***Plug From:*** | 0.0 |
| ***Plug To:*** | 50.0 |
| ***Plug Depth UOM:*** | ft |

***Method of Construction & Well Use***

| | |
|---|---|
| ***Method Construction ID:*** | 1007641841 |
| ***Method Construction Code:*** | |
| ***Method Construction:*** | |
| ***Other Method Construction:*** | |

***Pipe Information***

| | |
|---|---|
| ***Pipe ID:*** | 1007641835 |
| ***Casing No:*** | 0 |
| ***Comment:*** | |
| ***Alt Name:*** | |

***Construction Record - Casing***

| | |
|---|---|
| ***Casing ID:*** | 1007641839 |
| ***Layer:*** | |
| ***Material:*** | |
| ***Open Hole or Material:*** | |
| ***Depth From:*** | |
| ***Depth To:*** | |
| ***Casing Diameter:*** | |
| ***Casing Diameter UOM:*** | inch |
| ***Casing Depth UOM:*** | ft |

***Construction Record - Screen***

| | |
|---|---|
| ***Screen ID:*** | 1007641840 |
| ***Layer:*** | |
| ***Slot:*** | |
| ***Screen Top Depth:*** | |
| ***Screen End Depth:*** | |
| ***Screen Material:*** | |
| ***Screen Depth UOM:*** | ft |
| ***Screen Diameter UOM:*** | inch |
| ***Screen Diameter:*** | |

***Water Details***

| | |
|---|---|
| ***Water ID:*** | 1007641838 |
| ***Layer:*** | |
| ***Kind Code:*** | |
| ***Kind:*** | |
| ***Water Found Depth:*** | |
| ***Water Found Depth UOM:*** | ft |

***Hole Diameter***

| | |
|---|---|
| ***Hole ID:*** | 1007641837 |
| ***Diameter:*** | |

| | |
|---|---|
| **Depth From:** | |
| **Depth To:** | |
| **Hole Depth UOM:** | ft |
| **Hole Diameter UOM:** | inch |

| 465 | 1 of 1 | S/272.3 | 108.8 / -1.05 | 429 RONCESVALLES AVE<br>Toronto ON | WWIS |
|---|---|---|---|---|---|

| | | | |
|---|---|---|---|
| **Well ID:** | 7124443 | **Data Entry Status:** | |
| **Construction Date:** | | **Data Src:** | |
| **Primary Water Use:** | Monitoring and Test Hole | **Date Received:** | 6/22/2009 |
| **Sec. Water Use:** | 0 | **Selected Flag:** | TRUE |
| **Final Well Status:** | 0 | **Abandonment Rec:** | |
| **Water Type:** | | **Contractor:** | 7241 |
| **Casing Material:** | | **Form Version:** | 7 |
| **Audit No:** | Z096532 | **Owner:** | |
| **Tag:** | A086758 | **Street Name:** | 429 RONCESVALLES AVE |
| **Construction Method:** | | **County:** | YORK AND TORONTO |
| **Elevation (m):** | | **Municipality:** | TORONTO CITY |
| **Elevation Reliability:** | | **Site Info:** | |
| **Depth to Bedrock:** | | **Lot:** | |
| **Well Depth:** | | **Concession:** | |
| **Overburden/Bedrock:** | | **Concession Name:** | |
| **Pump Rate:** | | **Easting NAD83:** | |
| **Static Water Level:** | | **Northing NAD83:** | |
| **Flowing (Y/N):** | | **Zone:** | |
| **Flow Rate:** | | **UTM Reliability:** | |
| **Clear/Cloudy:** | | | |

**PDF URL (Map):** https://d2khazk8e83rdv.cloudfront.net/moe_mapping/downloads/2Water/Wells_pdfs/712\7124443.pdf

***Additional Detail(s) (Map)***

| | |
|---|---|
| **Well Completed Date:** | 2009/06/01 |
| **Year Completed:** | 2009 |
| **Depth (m):** | 4.8768 |
| **Latitude:** | 43.6517606038228 |
| **Longitude:** | -79.4506963278442 |
| **Path:** | 712\7124443.pdf |

***Bore Hole Information***

| | | | |
|---|---|---|---|
| **Bore Hole ID:** | 1002487053 | **Elevation:** | |
| **DP2BR:** | | **Elevrc:** | |
| **Spatial Status:** | | **Zone:** | 17 |
| **Code OB:** | | **East83:** | 624939.00 |
| **Code OB Desc:** | | **North83:** | 4834362.00 |
| **Open Hole:** | | **Org CS:** | UTM83 |
| **Cluster Kind:** | | **UTMRC:** | 3 |
| **Date Completed:** | 01-Jun-2009 00:00:00 | **UTMRC Desc:** | margin of error : 10 - 30 m |
| **Remarks:** | | **Location Method:** | digit |
| **Elevrc Desc:** | | | |
| **Location Source Date:** | | | |
| **Improvement Location Source:** | | | |
| **Improvement Location Method:** | | | |
| **Source Revision Comment:** | | | |
| **Supplier Comment:** | | | |

***Overburden and Bedrock Materials Interval***

**Formation ID:** 1002547833

| | |
|---|---|
| ***Layer:*** | 3 |
| ***Color:*** | |
| ***General Color:*** | |
| ***Mat1:*** | |
| ***Most Common Material:*** | |
| ***Mat2:*** | |
| ***Mat2 Desc:*** | |
| ***Mat3:*** | |
| ***Mat3 Desc:*** | |
| ***Formation Top Depth:*** | 16.0 |
| ***Formation End Depth:*** | |
| ***Formation End Depth UOM:*** | ft |

***Overburden and Bedrock Materials Interval***

| | |
|---|---|
| ***Formation ID:*** | 1002547831 |
| ***Layer:*** | 1 |
| ***Color:*** | 6 |
| ***General Color:*** | BROWN |
| ***Mat1:*** | 28 |
| ***Most Common Material:*** | SAND |
| ***Mat2:*** | |
| ***Mat2 Desc:*** | |
| ***Mat3:*** | 77 |
| ***Mat3 Desc:*** | LOOSE |
| ***Formation Top Depth:*** | 0.0 |
| ***Formation End Depth:*** | 12.0 |
| ***Formation End Depth UOM:*** | ft |

***Overburden and Bedrock Materials Interval***

| | |
|---|---|
| ***Formation ID:*** | 1002547832 |
| ***Layer:*** | 2 |
| ***Color:*** | 2 |
| ***General Color:*** | GREY |
| ***Mat1:*** | 28 |
| ***Most Common Material:*** | SAND |
| ***Mat2:*** | 06 |
| ***Mat2 Desc:*** | SILT |
| ***Mat3:*** | 77 |
| ***Mat3 Desc:*** | LOOSE |
| ***Formation Top Depth:*** | 12.0 |
| ***Formation End Depth:*** | 16.0 |
| ***Formation End Depth UOM:*** | ft |

***Annular Space/Abandonment Sealing Record***

| | |
|---|---|
| ***Plug ID:*** | 1002547836 |
| ***Layer:*** | 2 |
| ***Plug From:*** | 1.0 |
| ***Plug To:*** | 4.0 |
| ***Plug Depth UOM:*** | ft |

***Annular Space/Abandonment Sealing Record***

| | |
|---|---|
| ***Plug ID:*** | 1002547835 |
| ***Layer:*** | 1 |
| ***Plug From:*** | 0.0 |

| | |
|---|---|
| ***Plug To:*** | 1.0 |
| ***Plug Depth UOM:*** | ft |

***Annular Space/Abandonment Sealing Record***

| | |
|---|---|
| ***Plug ID:*** | 1002547837 |
| ***Layer:*** | 3 |
| ***Plug From:*** | 4.0 |
| ***Plug To:*** | 15.0 |
| ***Plug Depth UOM:*** | ft |

***Method of Construction & Well Use***

| | |
|---|---|
| ***Method Construction ID:*** | 1002547843 |
| ***Method Construction Code:*** | B |
| ***Method Construction:*** | Other Method |
| ***Other Method Construction:*** | GEOPROBE |

***Pipe Information***

| | |
|---|---|
| ***Pipe ID:*** | 1002547830 |
| ***Casing No:*** | 0 |
| ***Comment:*** | |
| ***Alt Name:*** | |

***Construction Record - Casing***

| | |
|---|---|
| ***Casing ID:*** | 1002547839 |
| ***Layer:*** | 1 |
| ***Material:*** | 5 |
| ***Open Hole or Material:*** | PLASTIC |
| ***Depth From:*** | 0.0 |
| ***Depth To:*** | 5.0 |
| ***Casing Diameter:*** | 4.03000020980835 |
| ***Casing Diameter UOM:*** | inch |
| ***Casing Depth UOM:*** | ft |

***Construction Record - Screen***

| | |
|---|---|
| ***Screen ID:*** | 1002547840 |
| ***Layer:*** | 1 |
| ***Slot:*** | 10 |
| ***Screen Top Depth:*** | 5.0 |
| ***Screen End Depth:*** | 15.0 |
| ***Screen Material:*** | 5 |
| ***Screen Depth UOM:*** | ft |
| ***Screen Diameter UOM:*** | inch |
| ***Screen Diameter:*** | 4.820000171661377 |

***Water Details***

| | |
|---|---|
| ***Water ID:*** | 1002547838 |
| ***Layer:*** | |
| ***Kind Code:*** | |
| ***Kind:*** | |
| ***Water Found Depth:*** | |
| ***Water Found Depth UOM:*** | ft |

***Hole Diameter***

| | |
|---|---|
| ***Hole ID:*** | 1002547834 |
| ***Diameter:*** | 10.920000076293945 |
| ***Depth From:*** | 0.0 |
| ***Depth To:*** | 15.0 |
| ***Hole Depth UOM:*** | ft |
| ***Hole Diameter UOM:*** | inch |

---

**466** ***1 of 1*** ***E/273.0*** ***109.8 / 0.00*** ***STERLING 4B DEVELOPMENTS LIMITED*** ***181 Sterling RD*** ***Toronto ON M6R 2B2*** ***EASR***

| | | | |
|---|---|---|---|
| ***Approval No:*** | R-009-1113220905 | ***SWP Area Name:*** | Toronto |
| ***Status:*** | REGISTERED | ***MOE District:*** | Metro Toronto |
| ***Date:*** | 2021-05-28 | ***Municipality:*** | Toronto |
| ***Record Type:*** | EASR | ***Latitude:*** | 43.65472222 |
| ***Link Source:*** | MOFA | ***Longitude:*** | -79.44472222 |
| ***Project Type:*** | Water Taking - Construction Dewatering | ***Geometry X:*** | -8843746.024 |
| ***Full Address:*** | | ***Geometry Y:*** | 5412164.204599999 |
| ***Approval Type:*** | EASR-Water Taking - Construction Dewatering | | |
| ***Full PDF Link:*** | http://www.accessenvironment.ene.gov.on.ca/AEWeb/ae/ViewDocument.action?documentRefID=2406408 | | |
| ***PDF URL:*** | | | |
| ***PDF Site Location:*** | | | |

---

**467** ***1 of 1*** ***E/274.2*** ***109.8 / 0.00*** ***Greenbelt Environmental Services*** ***189-163 Sterling Road*** ***Toronto ON M6R 2B2*** ***GEN***

| | | | |
|---|---|---|---|
| ***Generator No:*** | ON7201328 | ***Status:*** | Registered |
| ***SIC Code:*** | | ***Co Admin:*** | |
| ***SIC Description:*** | | ***Choice of Contact:*** | |
| ***Approval Years:*** | As of Nov 2021 | ***Phone No Admin:*** | |
| ***PO Box No:*** | | ***Contam. Facility:*** | |
| ***Country:*** | Canada | ***MHSW Facility:*** | |

***Detail(s)***

| | |
|---|---|
| ***Waste Class:*** | 265 I |
| ***Waste Class Desc:*** | Graphic arts wastes |
| ***Waste Class:*** | 331 I |
| ***Waste Class Desc:*** | Waste compressed gases including cylinders |
| ***Waste Class:*** | 145 I |
| ***Waste Class Desc:*** | Wastes from the use of pigments, coatings and paints |

---

**468** ***1 of 2*** ***S/274.5*** ***108.9 / -0.96*** ***ON*** ***WWIS***

| | | | |
|---|---|---|---|
| ***Well ID:*** | 7276706 | ***Data Entry Status:*** | Yes |
| ***Construction Date:*** | | ***Data Src:*** | |
| ***Primary Water Use:*** | | ***Date Received:*** | 12/9/2016 |
| ***Sec. Water Use:*** | | ***Selected Flag:*** | TRUE |
| ***Final Well Status:*** | | ***Abandonment Rec:*** | |
| ***Water Type:*** | | ***Contractor:*** | 6926 |
| ***Casing Material:*** | | ***Form Version:*** | 8 |
| ***Audit No:*** | C36277 | ***Owner:*** | |
| ***Tag:*** | A190499 | ***Street Name:*** | |
| ***Construction Method:*** | | ***County:*** | YORK AND TORONTO |
| ***Elevation (m):*** | | ***Municipality:*** | TORONTO CITY |
| ***Elevation Reliability:*** | | ***Site Info:*** | |

| | | | |
|---|---|---|---|
| ***Depth to Bedrock:*** | | ***Lot:*** | |
| ***Well Depth:*** | | ***Concession:*** | |
| ***Overburden/Bedrock:*** | | ***Concession Name:*** | |
| ***Pump Rate:*** | | ***Easting NAD83:*** | |
| ***Static Water Level:*** | | ***Northing NAD83:*** | |
| ***Flowing (Y/N):*** | | ***Zone:*** | |
| ***Flow Rate:*** | | ***UTM Reliability:*** | |
| ***Clear/Cloudy:*** | | | |

***PDF URL (Map):***

***Additional Detail(s) (Map)***

| | |
|---|---|
| ***Well Completed Date:*** | 2016/11/08 |
| ***Year Completed:*** | 2016 |
| ***Depth (m):*** | |
| ***Latitude:*** | 43.6518253828088 |
| ***Longitude:*** | -79.4501614472928 |
| ***Path:*** | |

***Bore Hole Information***

| | | | |
|---|---|---|---|
| ***Bore Hole ID:*** | 1006303241 | ***Elevation:*** | |
| ***DP2BR:*** | | ***Elevrc:*** | |
| ***Spatial Status:*** | | ***Zone:*** | 17 |
| ***Code OB:*** | | ***East83:*** | 624982.00 |
| ***Code OB Desc:*** | | ***North83:*** | 4834370.00 |
| ***Open Hole:*** | | ***Org CS:*** | UTM83 |
| ***Cluster Kind:*** | | ***UTMRC:*** | 4 |
| ***Date Completed:*** | 08-Nov-2016 00:00:00 | ***UTMRC Desc:*** | margin of error : 30 m - 100 m |
| ***Remarks:*** | | ***Location Method:*** | wwr |
| ***Elevrc Desc:*** | | | |
| ***Location Source Date:*** | | | |
| ***Improvement Location Source:*** | | | |
| ***Improvement Location Method:*** | | | |
| ***Source Revision Comment:*** | | | |
| ***Supplier Comment:*** | | | |

| | | | | | |
|---|---|---|---|---|---|
| 468 | *2 of 2* | *S/274.5* | *108.9 / -0.96* | *ON* | *WWIS* |

| | | | |
|---|---|---|---|
| ***Well ID:*** | 7269342 | ***Data Entry Status:*** | Yes |
| ***Construction Date:*** | | ***Data Src:*** | |
| ***Primary Water Use:*** | | ***Date Received:*** | 8/18/2016 |
| ***Sec. Water Use:*** | | ***Selected Flag:*** | TRUE |
| ***Final Well Status:*** | | ***Abandonment Rec:*** | |
| ***Water Type:*** | | ***Contractor:*** | 6926 |
| ***Casing Material:*** | | ***Form Version:*** | 8 |
| ***Audit No:*** | C32624 | ***Owner:*** | |
| ***Tag:*** | A190499 | ***Street Name:*** | |
| ***Construction Method:*** | | ***County:*** | YORK AND TORONTO |
| ***Elevation (m):*** | | ***Municipality:*** | TORONTO CITY |
| ***Elevation Reliability:*** | | ***Site Info:*** | |
| ***Depth to Bedrock:*** | | ***Lot:*** | |
| ***Well Depth:*** | | ***Concession:*** | |
| ***Overburden/Bedrock:*** | | ***Concession Name:*** | |
| ***Pump Rate:*** | | ***Easting NAD83:*** | |
| ***Static Water Level:*** | | ***Northing NAD83:*** | |
| ***Flowing (Y/N):*** | | ***Zone:*** | |
| ***Flow Rate:*** | | ***UTM Reliability:*** | |
| ***Clear/Cloudy:*** | | | |

***PDF URL (Map):***

***Additional Detail(s) (Map)***

| | |
|---|---|
| ***Well Completed Date:*** | 2016/06/13 |
| ***Year Completed:*** | 2016 |
| ***Depth (m):*** | |
| ***Latitude:*** | 43.6518253828088 |
| ***Longitude:*** | -79.4501614472928 |
| ***Path:*** | |

***Bore Hole Information***

| | | | |
|---|---|---|---|
| ***Bore Hole ID:*** | 1006222663 | ***Elevation:*** | |
| ***DP2BR:*** | | ***Elevrc:*** | |
| ***Spatial Status:*** | | ***Zone:*** | 17 |
| ***Code OB:*** | | ***East83:*** | 624982.00 |
| ***Code OB Desc:*** | | ***North83:*** | 4834370.00 |
| ***Open Hole:*** | | ***Org CS:*** | UTM83 |
| ***Cluster Kind:*** | | ***UTMRC:*** | 4 |
| ***Date Completed:*** | 13-Jun-2016 00:00:00 | ***UTMRC Desc:*** | margin of error : 30 m - 100 m |
| ***Remarks:*** | | ***Location Method:*** | wwr |
| ***Elevrc Desc:*** | | | |
| ***Location Source Date:*** | | | |
| ***Improvement Location Source:*** | | | |
| ***Improvement Location Method:*** | | | |
| ***Source Revision Comment:*** | | | |
| ***Supplier Comment:*** | | | |

| | | | | | |
|---|---|---|---|---|---|
| **469** | ***1 of 1*** | ***E/274.6*** | ***109.8 / 0.00*** | ***213 Sterling Road Toronto ON*** | ***WWIS*** |

| | | | |
|---|---|---|---|
| ***Well ID:*** | 7356868 | ***Data Entry Status:*** | |
| ***Construction Date:*** | | ***Data Src:*** | |
| ***Primary Water Use:*** | Monitoring | ***Date Received:*** | 3/23/2020 |
| ***Sec. Water Use:*** | | ***Selected Flag:*** | TRUE |
| ***Final Well Status:*** | Observation Wells | ***Abandonment Rec:*** | |
| ***Water Type:*** | | ***Contractor:*** | 7147 |
| ***Casing Material:*** | | ***Form Version:*** | 9 |
| ***Audit No:*** | CVJ8OHHV | ***Owner:*** | |
| ***Tag:*** | A289507 | ***Street Name:*** | 213 Sterling Road |
| ***Construction Method:*** | | ***County:*** | YORK AND TORONTO |
| ***Elevation (m):*** | | ***Municipality:*** | TORONTO CITY |
| ***Elevation Reliability:*** | | ***Site Info:*** | |
| ***Depth to Bedrock:*** | | ***Lot:*** | |
| ***Well Depth:*** | | ***Concession:*** | |
| ***Overburden/Bedrock:*** | | ***Concession Name:*** | |
| ***Pump Rate:*** | | ***Easting NAD83:*** | |
| ***Static Water Level:*** | | ***Northing NAD83:*** | |
| ***Flowing (Y/N):*** | | ***Zone:*** | |
| ***Flow Rate:*** | | ***UTM Reliability:*** | |
| ***Clear/Cloudy:*** | | | |

***PDF URL (Map):***

***Additional Detail(s) (Map)***

| | |
|---|---|
| ***Well Completed Date:*** | 2020/03/03 |
| ***Year Completed:*** | 2020 |
| ***Depth (m):*** | 4.6 |
| ***Latitude:*** | 43.6556181699469 |
| ***Longitude:*** | -79.4450166230385 |
| ***Path:*** | |

***Bore Hole Information***

| | | | |
|---|---|---|---|
| ***Bore Hole ID:*** | 1008247789 | ***Elevation:*** | |
| ***DP2BR:*** | | ***Elevrc:*** | |
| ***Spatial Status:*** | | ***Zone:*** | 17 |
| ***Code OB:*** | | ***East83:*** | 625389.00 |
| ***Code OB Desc:*** | | ***North83:*** | 4834799.00 |
| ***Open Hole:*** | | ***Org CS:*** | UTM83 |
| ***Cluster Kind:*** | | ***UTMRC:*** | 4 |
| ***Date Completed:*** | 03-Mar-2020 00:00:00 | ***UTMRC Desc:*** | margin of error : 30 m - 100 m |
| ***Remarks:*** | | ***Location Method:*** | wwr |
| ***Elevrc Desc:*** | | | |
| ***Location Source Date:*** | | | |
| ***Improvement Location Source:*** | | | |
| ***Improvement Location Method:*** | | | |
| ***Source Revision Comment:*** | | | |
| ***Supplier Comment:*** | | | |

***Overburden and Bedrock Materials Interval***

| | |
|---|---|
| ***Formation ID:*** | 1008247873 |
| ***Layer:*** | 1 |
| ***Color:*** | 2 |
| ***General Color:*** | GREY |
| ***Mat1:*** | |
| ***Most Common Material:*** | |
| ***Mat2:*** | |
| ***Mat2 Desc:*** | |
| ***Mat3:*** | |
| ***Mat3 Desc:*** | |
| ***Formation Top Depth:*** | 0.0 |
| ***Formation End Depth:*** | 0.20000000298023224 |
| ***Formation End Depth UOM:*** | m |

***Overburden and Bedrock Materials Interval***

| | |
|---|---|
| ***Formation ID:*** | 1008247874 |
| ***Layer:*** | 2 |
| ***Color:*** | 6 |
| ***General Color:*** | BROWN |
| ***Mat1:*** | 28 |
| ***Most Common Material:*** | SAND |
| ***Mat2:*** | |
| ***Mat2 Desc:*** | |
| ***Mat3:*** | |
| ***Mat3 Desc:*** | |
| ***Formation Top Depth:*** | 0.20000000298023224 |
| ***Formation End Depth:*** | 4.599999904632568 |
| ***Formation End Depth UOM:*** | m |

***Annular Space/Abandonment Sealing Record***

| | |
|---|---|
| ***Plug ID:*** | 1008247949 |
| ***Layer:*** | 1 |
| ***Plug From:*** | 0.0 |
| ***Plug To:*** | 0.30000001192092896 |
| ***Plug Depth UOM:*** | m |

***Annular Space/Abandonment Sealing Record***

***Plug ID:*** 1008247950
***Layer:*** 2
***Plug From:*** 0.30000001192092896
***Plug To:*** 1.2000000476837158
***Plug Depth UOM:*** m

***Annular Space/Abandonment Sealing Record***

***Plug ID:*** 1008247926
***Layer:*** 1
***Plug From:***
***Plug To:***
***Plug Depth UOM:*** m

***Annular Space/Abandonment Sealing Record***

***Plug ID:*** 1008247951
***Layer:*** 3
***Plug From:*** 1.2000000476837158
***Plug To:*** 4.599999904632568
***Plug Depth UOM:*** m

***Method of Construction & Well Use***

***Method Construction ID:*** 1008247838
***Method Construction Code:*** E
***Method Construction:*** Auger
***Other Method Construction:***

***Pipe Information***

***Pipe ID:*** 1008247821
***Casing No:*** 0
***Comment:***
***Alt Name:***

***Construction Record - Casing***

***Casing ID:*** 1008247891
***Layer:*** 1
***Material:*** 5
***Open Hole or Material:*** PLASTIC
***Depth From:*** 0.0
***Depth To:*** 1.5
***Casing Diameter:*** 5.0
***Casing Diameter UOM:*** cm
***Casing Depth UOM:*** m

***Construction Record - Screen***

***Screen ID:*** 1008247904
***Layer:*** 1
***Slot:*** 10
***Screen Top Depth:*** 1.5
***Screen End Depth:*** 4.599999904632568

| | |
|---|---|
| **Screen Material:** | 5 |
| **Screen Depth UOM:** | m |
| **Screen Diameter UOM:** | cm |
| **Screen Diameter:** | 6.300000190734863 |

***Results of Well Yield Testing***

| | |
|---|---|
| **Pump Test ID:** | 1008247822 |
| **Pump Set At:** | |
| **Static Level:** | |
| **Final Level After Pumping:** | |
| **Recommended Pump Depth:** | |
| **Pumping Rate:** | |
| **Flowing Rate:** | |
| **Recommended Pump Rate:** | |
| **Levels UOM:** | m |
| **Rate UOM:** | LPM |
| **Water State After Test Code:** | |
| **Water State After Test:** | |
| **Pumping Test Method:** | |
| **Pumping Duration HR:** | |
| **Pumping Duration MIN:** | |
| **Flowing:** | |

***Hole Diameter***

| | |
|---|---|
| **Hole ID:** | 1008247915 |
| **Diameter:** | 11.399999618530273 |
| **Depth From:** | 0.0 |
| **Depth To:** | 4.599999904632568 |
| **Hole Depth UOM:** | m |
| **Hole Diameter UOM:** | cm |

| 470 | 1 of 1 | NW/276.2 | 111.2 / 1.31 | lot 6 con 22 TORONTO ON | WWIS |
|---|---|---|---|---|---|

| | | | |
|---|---|---|---|
| **Well ID:** | 6928879 | **Data Entry Status:** | |
| **Construction Date:** | | **Data Src:** | |
| **Primary Water Use:** | | **Date Received:** | 4/26/2005 |
| **Sec. Water Use:** | | **Selected Flag:** | TRUE |
| **Final Well Status:** | Observation Wells | **Abandonment Rec:** | |
| **Water Type:** | | **Contractor:** | 7075 |
| **Casing Material:** | | **Form Version:** | 3 |
| **Audit No:** | Z22702 | **Owner:** | |
| **Tag:** | A022445 | **Street Name:** | |
| **Construction Method:** | | **County:** | YORK AND TORONTO |
| **Elevation (m):** | | **Municipality:** | TORONTO CITY |
| **Elevation Reliability:** | | **Site Info:** | MAN776 |
| **Depth to Bedrock:** | | **Lot:** | 006 |
| **Well Depth:** | | **Concession:** | 22 |
| **Overburden/Bedrock:** | | **Concession Name:** | |
| **Pump Rate:** | | **Easting NAD83:** | |
| **Static Water Level:** | | **Northing NAD83:** | |
| **Flowing (Y/N):** | | **Zone:** | |
| **Flow Rate:** | | **UTM Reliability:** | |
| **Clear/Cloudy:** | | | |

**PDF URL (Map):** https://d2khazk8e83rdv.cloudfront.net/moe_mapping/downloads/2Water/Wells_pdfs/692\6928879.pdf

***Additional Detail(s) (Map)***

**Well Completed Date:** 2005/04/04

| | |
|---|---|
| ***Year Completed:*** | 2005 |
| ***Depth (m):*** | 4.7 |
| ***Latitude:*** | 43.6580176822184 |
| ***Longitude:*** | -79.452643692555 |
| ***Path:*** | 692\6928879.pdf |

***Bore Hole Information***

| | | | |
|---|---|---|---|
| ***Bore Hole ID:*** | 11327848 | ***Elevation:*** | |
| ***DP2BR:*** | | ***Elevrc:*** | |
| ***Spatial Status:*** | | ***Zone:*** | 17 |
| ***Code OB:*** | | ***East83:*** | 624769.00 |
| ***Code OB Desc:*** | | ***North83:*** | 4835054.00 |
| ***Open Hole:*** | | ***Org CS:*** | UTM83 |
| ***Cluster Kind:*** | | ***UTMRC:*** | 4 |
| ***Date Completed:*** | 04-Apr-2005 00:00:00 | ***UTMRC Desc:*** | margin of error : 30 m - 100 m |
| ***Remarks:*** | | ***Location Method:*** | wwr |
| ***Elevrc Desc:*** | | | |
| ***Location Source Date:*** | | | |
| ***Improvement Location Source:*** | | | |
| ***Improvement Location Method:*** | | | |
| ***Source Revision Comment:*** | | | |
| ***Supplier Comment:*** | | | |

***Overburden and Bedrock Materials Interval***

| | |
|---|---|
| ***Formation ID:*** | 933037587 |
| ***Layer:*** | 1 |
| ***Color:*** | 6 |
| ***General Color:*** | BROWN |
| ***Mat1:*** | 28 |
| ***Most Common Material:*** | SAND |
| ***Mat2:*** | 11 |
| ***Mat2 Desc:*** | GRAVEL |
| ***Mat3:*** | 01 |
| ***Mat3 Desc:*** | FILL |
| ***Formation Top Depth:*** | 0.0 |
| ***Formation End Depth:*** | 0.5 |
| ***Formation End Depth UOM:*** | m |

***Overburden and Bedrock Materials Interval***

| | |
|---|---|
| ***Formation ID:*** | 933037588 |
| ***Layer:*** | 2 |
| ***Color:*** | 6 |
| ***General Color:*** | BROWN |
| ***Mat1:*** | 28 |
| ***Most Common Material:*** | SAND |
| ***Mat2:*** | |
| ***Mat2 Desc:*** | |
| ***Mat3:*** | |
| ***Mat3 Desc:*** | |
| ***Formation Top Depth:*** | 0.5 |
| ***Formation End Depth:*** | 4.699999809265137 |
| ***Formation End Depth UOM:*** | m |

***Annular Space/Abandonment Sealing Record***

| | |
|---|---|
| ***Plug ID:*** | 933268019 |

| | |
|---|---|
| ***Layer:*** | 1 |
| ***Plug From:*** | 0.0 |
| ***Plug To:*** | 1.5 |
| ***Plug Depth UOM:*** | m |

***Method of Construction & Well Use***

| | |
|---|---|
| ***Method Construction ID:*** | 966928879 |
| ***Method Construction Code:*** | 2 |
| ***Method Construction:*** | Rotary (Convent.) |
| ***Other Method Construction:*** | |

***Pipe Information***

| | |
|---|---|
| ***Pipe ID:*** | 11342703 |
| ***Casing No:*** | 1 |
| ***Comment:*** | |
| ***Alt Name:*** | |

***Construction Record - Casing***

| | |
|---|---|
| ***Casing ID:*** | 930872837 |
| ***Layer:*** | 1 |
| ***Material:*** | 5 |
| ***Open Hole or Material:*** | PLASTIC |
| ***Depth From:*** | 0.0 |
| ***Depth To:*** | 1.5 |
| ***Casing Diameter:*** | 4.5 |
| ***Casing Diameter UOM:*** | cm |
| ***Casing Depth UOM:*** | m |

***Construction Record - Screen***

| | |
|---|---|
| ***Screen ID:*** | 933412447 |
| ***Layer:*** | 1 |
| ***Slot:*** | 010 |
| ***Screen Top Depth:*** | 1.5 |
| ***Screen End Depth:*** | 4.699999809265137 |
| ***Screen Material:*** | 5 |
| ***Screen Depth UOM:*** | m |
| ***Screen Diameter UOM:*** | cm |
| ***Screen Diameter:*** | 5.0 |

***Results of Well Yield Testing***

| | |
|---|---|
| ***Pump Test ID:*** | 996928879 |
| ***Pump Set At:*** | |
| ***Static Level:*** | |
| ***Final Level After Pumping:*** | |
| ***Recommended Pump Depth:*** | |
| ***Pumping Rate:*** | |
| ***Flowing Rate:*** | |
| ***Recommended Pump Rate:*** | |
| ***Levels UOM:*** | ft |
| ***Rate UOM:*** | GPM |
| ***Water State After Test Code:*** | 3 |
| ***Water State After Test:*** | OTHER |
| ***Pumping Test Method:*** | |
| ***Pumping Duration HR:*** | |
| ***Pumping Duration MIN:*** | |
| ***Flowing:*** | No |

***Water Details***

| | |
|---|---|
| ***Water ID:*** | 934059572 |
| ***Layer:*** | 1 |
| ***Kind Code:*** | 1 |
| ***Kind:*** | FRESH |
| ***Water Found Depth:*** | 2.0 |
| ***Water Found Depth UOM:*** | m |

***Hole Diameter***

| | |
|---|---|
| ***Hole ID:*** | 11548991 |
| ***Diameter:*** | 20.0 |
| ***Depth From:*** | 0.0 |
| ***Depth To:*** | 4.0 |
| ***Hole Depth UOM:*** | m |
| ***Hole Diameter UOM:*** | cm |

---

**471** | ***1 of 20*** | ***E/277.5*** | ***109.8 / 0.00*** | ***UNKNOWN***
***211 STERLING RD, ETOBICOKE***
***TORONTO CITY ON M6R 2B2*** | ***SPL***

| | | | |
|---|---|---|---|
| ***Ref No:*** | 158513 | ***Discharger Report:*** | |
| ***Site No:*** | | ***Material Group:*** | |
| ***Incident Dt:*** | // | ***Health/Env Conseq:*** | |
| ***Year:*** | | ***Client Type:*** | |
| ***Incident Cause:*** | UNKNOWN | ***Sector Type:*** | |
| ***Incident Event:*** | | ***Agency Involved:*** | |
| ***Contaminant Code:*** | | ***Nearest Watercourse:*** | |
| ***Contaminant Name:*** | | ***Site Address:*** | |
| ***Contaminant Limit 1:*** | | ***Site District Office:*** | |
| ***Contam Limit Freq 1:*** | | ***Site Postal Code:*** | |
| ***Contaminant UN No 1:*** | | ***Site Region:*** | |
| ***Environment Impact:*** | CONFIRMED | ***Site Municipality:*** | 01106 |
| ***Nature of Impact:*** | Soil contamination | ***Site Lot:*** | |
| ***Receiving Medium:*** | LAND | ***Site Conc:*** | |
| ***Receiving Env:*** | | ***Northing:*** | |
| ***MOE Response:*** | | ***Easting:*** | |
| ***Dt MOE Arvl on Scn:*** | | ***Site Geo Ref Accu:*** | |
| ***MOE Reported Dt:*** | 12/11/1997 | ***Site Map Datum:*** | |
| ***Dt Document Closed:*** | | ***SAC Action Class:*** | |
| ***Incident Reason:*** | UNKNOWN | ***Source Type:*** | |
| ***Site Name:*** | | | |
| ***Site County/District:*** | | | |
| ***Site Geo Ref Meth:*** | | | |
| ***Incident Summary:*** | BACKENTRY: UNK SOURCE-OFF-SITE MIGR-ATION OF PCB'S. | | |
| ***Contaminant Qty:*** | | | |

---

**471** | ***2 of 20*** | ***E/277.5*** | ***109.8 / 0.00*** | ***TORONTO HYDRO***
***211 STERLING ROAD STERLING ROAD***
***TORONTO ON M6R 2B2*** | ***NPCB***

| | |
|---|---|
| ***Company Code:*** | F0946 |
| ***Industry:*** | |
| ***Site Status:*** | |
| ***Transaction Date:*** | |
| ***Inspection Date:*** | |

***--Details--***
***Label:***

| Map Key | Number of Records | Direction/ Distance (m) | Elev/Diff (m) | Site | DB |
|---|---|---|---|---|---|

***Serial No.:***
***PCB Type/Code:***
***Location:***
***Item/State:***
***No. of Items:***
***Manufacturer:***
***Status:*** In-Storage
***Contents:***

---

| 471 | 3 of 20 | E/277.5 | 109.8 / 0.00 | TORONTO HYDRO<br>211 STERLING ROAD<br>TORONTO ON M6R 2B2 | OPCB |
|---|---|---|---|---|---|

***Year:*** 1998
***Site Number:*** 30196A003
***Name Owner:***
***Additional Site Information:***

***--Details--***
***Quantity:*** 220.00
***Address Site:***
***Description:*** Weight of Bulk Liquid with Low Level PCBs (< 1000 ppm) kg

---

| 471 | 4 of 20 | E/277.5 | 109.8 / 0.00 | TORONTO HYDRO<br>211 STERLING ROAD<br>TORONTO ON M6R 2B2 | OPCB |
|---|---|---|---|---|---|

***Year:*** 1999
***Site Number:*** 30196A003
***Name Owner:***
***Additional Site Information:***

***--Details--***
***Quantity:*** 400.00
***Address Site:***
***Description:*** Weight of Bulk Liquid with Low Level PCBs (< 1000 ppm) kg

---

| 471 | 5 of 20 | E/277.5 | 109.8 / 0.00 | TORONTO HYDRO<br>211 STERLING ROAD<br>TORONTO ON M6R 2B2 | OPCB |
|---|---|---|---|---|---|

***Year:*** 2000
***Site Number:*** 30196A003
***Name Owner:***
***Additional Site Information:***

***--Details--***
***Quantity:*** 100.00
***Address Site:***
***Description:*** Weight of Bulk Liquid with Low Level PCBs (< 1000 ppm) kg

---

| 471 | 6 of 20 | E/277.5 | 109.8 / 0.00 | TORONTO HYDRO<br>211 STERLING ROAD<br>TORONTO ON M6R 2B2 | OPCB |
|---|---|---|---|---|---|

***Year:*** 2003

**Site Number:** 30196A003
**Name Owner:**
**Additional Site Information:**

**--Details--**
**Quantity:** 100.00
**Address Site:**
**Description:** Weight of Bulk Liquid with Low Level PCBs (< 1000 ppm) kg

---

| 471 | 7 of 20 | E/277.5 | 109.8 / 0.00 | TORONTO HYDRO<br>C/O 14 CARLTON STREET 211 STERLING ROAD (STERLING STATION)<br>TORONTO ON M6R 2B2 | GEN |
|---|---|---|---|---|---|

**Generator No:** ON0173210
**SIC Code:** 4911
**SIC Description:** ELECT. POWER SYS.
**Approval Years:** 86,87,88,89
**PO Box No:**
**Country:**

**Status:**
**Co Admin:**
**Choice of Contact:**
**Phone No Admin:**
**Contam. Facility:**
**MHSW Facility:**

**Detail(s)**

**Waste Class:** 251
**Waste Class Desc:** OIL SKIMMINGS & SLUDGES

---

| 471 | 8 of 20 | E/277.5 | 109.8 / 0.00 | TORONTO HYDRO<br>211 STERLING ROAD (STERLING STATION) C/O 14 CARLTON ST.<br>TORONTO ON M6R 2B2 | GEN |
|---|---|---|---|---|---|

**Generator No:** ON0173210
**SIC Code:** 4911
**SIC Description:** ELECT. POWER SYS.
**Approval Years:** 90
**PO Box No:**
**Country:**

**Status:**
**Co Admin:**
**Choice of Contact:**
**Phone No Admin:**
**Contam. Facility:**
**MHSW Facility:**

**Detail(s)**

**Waste Class:** 251
**Waste Class Desc:** OIL SKIMMINGS & SLUDGES

---

| 471 | 9 of 20 | E/277.5 | 109.8 / 0.00 | TORONTO HYDRO ELECTRIC SYSTEM 38-118<br>STERLING STATION 211 STERLING ROAD<br>TORONTO ON M6R 2B2 | GEN |
|---|---|---|---|---|---|

**Generator No:** ON0173210
**SIC Code:** 4911
**SIC Description:** ELECT. POWER SYS.
**Approval Years:** 92,93,94,95,96
**PO Box No:**
**Country:**

**Status:**
**Co Admin:**
**Choice of Contact:**
**Phone No Admin:**
**Contam. Facility:**
**MHSW Facility:**

**Detail(s)**

**Waste Class:** 243
**Waste Class Desc:** PCB'S

**Waste Class:** 251
**Waste Class Desc:** OIL SKIMMINGS & SLUDGES

---

**471** | **10 of 20** | **E/277.5** | **109.8 / 0.00** | **TORONTO HYDRO**
**211 STERLING ROAD STERLING ROAD**
**STATION**
**TORONTO ON M6R 2B2** | **GEN**

**Generator No:** ON0173210
**SIC Code:** 4911
**SIC Description:** ELECT. POWER SYS.
**Approval Years:** 97,98,99,00,01
**PO Box No:**
**Country:**

**Status:**
**Co Admin:**
**Choice of Contact:**
**Phone No Admin:**
**Contam. Facility:**
**MHSW Facility:**

**Detail(s)**

**Waste Class:** 112
**Waste Class Desc:** ACID WASTE - HEAVY METALS

**Waste Class:** 121
**Waste Class Desc:** ALKALINE WASTES - HEAVY METALS

**Waste Class:** 243
**Waste Class Desc:** PCB'S

**Waste Class:** 251
**Waste Class Desc:** OIL SKIMMINGS & SLUDGES

---

**471** | **11 of 20** | **E/277.5** | **109.8 / 0.00** | **TORONTO HYDRO ELECTRIC SYSTEM LTD**
**211 STERLING ROAD STERLING ROAD**
**STATION**
**TORONTO ON M6R 2B2** | **GEN**

**Generator No:** ON0173210
**SIC Code:**
**SIC Description:**
**Approval Years:** 02,03,04,05,06,07,08
**PO Box No:**
**Country:**

**Status:**
**Co Admin:**
**Choice of Contact:**
**Phone No Admin:**
**Contam. Facility:**
**MHSW Facility:**

**Detail(s)**

**Waste Class:** 243
**Waste Class Desc:** PCB'S

**Waste Class:** 112
**Waste Class Desc:** ACID WASTE - HEAVY METALS

**Waste Class:** 121
**Waste Class Desc:** ALKALINE WASTES - HEAVY METALS

**Waste Class:** 251
**Waste Class Desc:** OIL SKIMMINGS & SLUDGES

---

**471** | **12 of 20** | **E/277.5** | **109.8 / 0.00** | **TORONTO HYDRO**
**211 STERLING ROAD**
**TORONTO ON M6R 2B2** | **NPCB**

**Company Code:** F0967
**Industry:** Undefined
**Site Status:** Stored for Disposal

**Transaction Date:** 12/30/1995
**Inspection Date:**

**--Details--**
**Label:**
**Serial No.:**
**PCB Type/Code:** Mineral Oil/Unknown
**Location:**
**Item/State:**
**No. of Items:**
**Manufacturer:**
**Status:** Stored for disposal
**Contents:**

---

| 471 | 13 of 20 | E/277.5 | 109.8 / 0.00 | TORONTO HYDRO<br>211 STERLING ROAD<br>TORONTO ON M6R 2B2 | OPCB |
|---|---|---|---|---|---|

**Year:** 2004
**Site Number:** 30196A003
**Name Owner:**
**Additional Site Information:**

**--Details--**
**Quantity:** 100
**Address Site:**
**Description:** Weight of Bulk Liquid with Low Level PCBs (< 1000 ppm) kg

---

| 471 | 14 of 20 | E/277.5 | 109.8 / 0.00 | TORONTO HYDRO<br>211 STERLING ROAD<br>TORONTO ON M6R 2B2 | NPCB |
|---|---|---|---|---|---|

**Company Code:** F0967
**Industry:** UNDEFINED
**Site Status:**
**Transaction Date:**
**Inspection Date:**

**--Details--**
**Label:** FO96700
**Serial No.:**
**PCB Type/Code:** MINERAL OIL/UNKNOWN
**Location:**
**Item/State:** BARREL MINERAL OIL/FULL
**No. of Items:** 1
**Manufacturer:**
**Status:** STORED FOR DISPOSAL
**Contents:** 100 KG

---

| 471 | 15 of 20 | E/277.5 | 109.8 / 0.00 | 211 Sterling Road<br>Toronto ON M6R 2B2 | EHS |
|---|---|---|---|---|---|

**Order No:** 20100412002
**Status:** C
**Report Type:** Standard Report
**Report Date:** 4/20/2010
**Date Received:** 4/12/2010
**Previous Site Name:**

**Nearest Intersection:**
**Municipality:**
**Client Prov/State:** ON
**Search Radius (km):** 0.25
**X:** -79.444742
**Y:** 43.655229

**Lot/Building Size:**
**Additional Info Ordered:**

| 471 | 16 of 20 | E/277.5 | 109.8 / 0.00 | 211 STERLING ROAD<br>Toronto ON | WWIS |
|---|---|---|---|---|---|

| | | | |
|---|---|---|---|
| **Well ID:** | 7150077 | **Data Entry Status:** | |
| **Construction Date:** | | **Data Src:** | |
| **Primary Water Use:** | | **Date Received:** | 8/17/2010 |
| **Sec. Water Use:** | | **Selected Flag:** | TRUE |
| **Final Well Status:** | 0 | **Abandonment Rec:** | |
| **Water Type:** | | **Contractor:** | 7295 |
| **Casing Material:** | | **Form Version:** | 7 |
| **Audit No:** | Z120180 | **Owner:** | |
| **Tag:** | _NO_TAG | **Street Name:** | 211 STERLING ROAD |
| **Construction Method:** | | **County:** | YORK AND TORONTO |
| **Elevation (m):** | | **Municipality:** | TORONTO CITY |
| **Elevation Reliability:** | | **Site Info:** | |
| **Depth to Bedrock:** | | **Lot:** | |
| **Well Depth:** | | **Concession:** | |
| **Overburden/Bedrock:** | | **Concession Name:** | |
| **Pump Rate:** | | **Easting NAD83:** | |
| **Static Water Level:** | | **Northing NAD83:** | |
| **Flowing (Y/N):** | | **Zone:** | |
| **Flow Rate:** | | **UTM Reliability:** | |
| **Clear/Cloudy:** | | | |

***Bore Hole Information***

| | | | |
|---|---|---|---|
| **Bore Hole ID:** | 1003291390 | **Elevation:** | |
| **DP2BR:** | | **Elevrc:** | |
| **Spatial Status:** | | **Zone:** | 17 |
| **Code OB:** | | **East83:** | 625408.88 |
| **Code OB Desc:** | | **North83:** | 4834765.50 |
| **Open Hole:** | | **Org CS:** | UTM83 |
| **Cluster Kind:** | | **UTMRC:** | 5 |
| **Date Completed:** | 08-Aug-2010 00:00:00 | **UTMRC Desc:** | margin of error : 100 m - 300 m |
| **Remarks:** | | **Location Method:** | gcode |
| **Elevrc Desc:** | | | |
| **Location Source Date:** | | | |
| **Improvement Location Source:** | | | |
| **Improvement Location Method:** | | | |
| **Source Revision Comment:** | | | |
| **Supplier Comment:** | | | |

***Annular Space/Abandonment Sealing Record***

| | |
|---|---|
| **Plug ID:** | 1003353345 |
| **Layer:** | 1 |
| **Plug From:** | 0.0 |
| **Plug To:** | 30.0 |
| **Plug Depth UOM:** | ft |

***Annular Space/Abandonment Sealing Record***

| | |
|---|---|
| **Plug ID:** | 1003353346 |
| **Layer:** | 2 |
| **Plug From:** | 0.0 |
| **Plug To:** | 21.0 |

***Plug Depth UOM:*** ft

***Method of Construction & Well Use***

***Method Construction ID:*** 1003353350
***Method Construction Code:***
***Method Construction:***
***Other Method Construction:***

***Pipe Information***

***Pipe ID:*** 1003353342
***Casing No:*** 0
***Comment:***
***Alt Name:***

***Construction Record - Casing***

***Casing ID:*** 1003353348
***Layer:***
***Material:***
***Open Hole or Material:***
***Depth From:***
***Depth To:***
***Casing Diameter:***
***Casing Diameter UOM:*** inch
***Casing Depth UOM:*** ft

***Construction Record - Screen***

***Screen ID:*** 1003353349
***Layer:***
***Slot:***
***Screen Top Depth:***
***Screen End Depth:***
***Screen Material:***
***Screen Depth UOM:*** ft
***Screen Diameter UOM:*** inch
***Screen Diameter:***

***Water Details***

***Water ID:*** 1003353347
***Layer:***
***Kind Code:***
***Kind:***
***Water Found Depth:***
***Water Found Depth UOM:*** ft

***Hole Diameter***

***Hole ID:*** 1003353344
***Diameter:***
***Depth From:***
***Depth To:***
***Hole Depth UOM:*** ft
***Hole Diameter UOM:*** inch

| Map Key | Number of Records | Direction/ Distance (m) | Elev/Diff (m) | Site | DB |
|---|---|---|---|---|---|
| 471 | 17 of 20 | E/277.5 | 109.8 / 0.00 | Toronto Hydro-Electric System Limited<br>211 STERLING RD, TORONTO, ON, M6R 2B2<br>ON M6R 2B2 | RSC |

| | | | |
|---|---|---|---|
| **RSC ID:** | 94916 | **Cert Date:** | 12-Apr-11 |
| **RA No:** | | **Cert Prop Use No:** | No CPU |
| **RSC Type:** | | **Intended Prop Use:** | Commercial |
| **Curr Property Use:** | Industrial | **Qual Person Name:** | Lawrence Wilde |
| **Ministry District:** | TORONTO | **Stratified (Y/N):** | |
| **Filing Date:** | 2-Jun-11 | **Audit (Y/N):** | |
| **Date Ack:** | | **Entire Leg Prop. (Y/N):** | Yes |
| **Date Returned:** | | **Accuracy Estimate:** | 21 to 100 meters |
| **Restoration Type:** | | **Telephone:** | 416-5422896 |
| **Soil Type:** | | **Fax:** | 416-5422540 |
| **Criteria:** | | **Email:** | lwilde@torontohydro.com |
| **CPU Issued Sect 1686:** | No | | |

**Asmt Roll No:** 19 04 024 390 01200 0000
**Prop ID No (PIN):** 21331-0454 (LT)
**Property Municipal Address:** 211 STERLING RD, TORONTO, ON, M6R 2B2
**Mailing Address:** Suite 6TH FLOOR, 14 CARLTON ST, TORONTO, ON, M5B 1K5
**Latitude & Latitude:** 43.65527780N 79.44472220W
**UTM Coordinates:** NAD83 17-625413-4834762 (converted from Latitude & Longitude)
**Consultant:**
**Legal Desc:** PT BLK G PL 1261 TORONTO AS IN OF87363; CITY OF TORONTO
**Measurement Method:** Digitized from a satellite image
**Applicable Standards:** Full Depth Site Conditions Standard, with Nonpotable Ground Water, Coarse Textured Soil, for Industrial/Commercial/Community property use
**RSC PDF:**

---

| Map Key | Number of Records | Direction/ Distance (m) | Elev/Diff (m) | Site | DB |
|---|---|---|---|---|---|
| 471 | 18 of 20 | E/277.5 | 109.8 / 0.00 | TORONTO HYDRO ELECTRIC SYSTEM LTD<br>211 STERLING ROAD STERLING ROAD STATION<br>TORONTO ON | GEN |

| | | | |
|---|---|---|---|
| **Generator No:** | ON0173210 | **Status:** | |
| **SIC Code:** | 221122 | **Co Admin:** | |
| **SIC Description:** | Electric Power Distribution | **Choice of Contact:** | |
| **Approval Years:** | 2009 | **Phone No Admin:** | |
| **PO Box No:** | | **Contam. Facility:** | |
| **Country:** | | **MHSW Facility:** | |

***Detail(s)***

**Waste Class:** 112
**Waste Class Desc:** ACID WASTE - HEAVY METALS

**Waste Class:** 121
**Waste Class Desc:** ALKALINE WASTES - HEAVY METALS

**Waste Class:** 243
**Waste Class Desc:** PCBS

**Waste Class:** 251
**Waste Class Desc:** OIL SKIMMINGS & SLUDGES

---

| Map Key | Number of Records | Direction/ Distance (m) | Elev/Diff (m) | Site | DB |
|---|---|---|---|---|---|
| 471 | 19 of 20 | E/277.5 | 109.8 / 0.00 | Priestly Demolition Inc.<br>211 Sterling Rd.<br>Toronto ON M6R 2B2 | GEN |

| | | | |
|---|---|---|---|
| **Generator No:** | ON6561749 | **Status:** | |
| **SIC Code:** | 236210 | **Co Admin:** | |
| **SIC Description:** | Industrial Building and Structure Construction | **Choice of Contact:** | |
| **Approval Years:** | 2010 | **Phone No Admin:** | |

**PO Box No:**
**Country:**
**Contam. Facility:**
**MHSW Facility:**

**Detail(s)**

**Waste Class:** 243
**Waste Class Desc:** PCBS

---

**471** | **20 of 20** | **E/277.5** | **109.8 / 0.00** | **Priestly Demolition Inc.**
**211 Sterling Rd.**
**Toronto ON M6R 2B2** | **GEN**

**Generator No:** ON6561749
**SIC Code:** 236210
**SIC Description:** Industrial Building and Structure Construction
**Approval Years:** 2011
**PO Box No:**
**Country:**
**Status:**
**Co Admin:**
**Choice of Contact:**
**Phone No Admin:**
**Contam. Facility:**
**MHSW Facility:**

**Detail(s)**

**Waste Class:** 243
**Waste Class Desc:** PCBS

---

**472** | **1 of 2** | **ENE/277.7** | **109.8 / 0.00** | **1191650 Ontario Ltd.**
**1379-1395 Bloor Street West Toronto**
**ON** | **EBR**

**EBR Registry No:** IA7E1748
**Ministry Ref No:** 8355597 19971121
**Notice Type:** Instrument Decision
**Notice Stage:**
**Notice Date:** August 30, 2001
**Proposal Date:** November 27, 1997
**Year:** 1997
**Instrument Type:** (EPA s. 9) - Approval for discharge into the natural environment other than water (i.e. Air)
**Off Instrument Name:**
**Posted By:**
**Company Name:** 1191650 Ontario Ltd.
**Site Address:**
**Location Other:**
**Proponent Name:**
**Proponent Address:** North York Division, 1315 Finch Avenue West , #410, North York Ontario, M3J 2G6
**Comment Period:**
**URL:**
**Decision Posted:**
**Exception Posted:**
**Section:**
**Act 1:**
**Act 2:**
**Site Location Map:**

**Site Location Details:**

1379-1395 Bloor Street West Toronto

---

**472** | **2 of 2** | **ENE/277.7** | **109.8 / 0.00** | **Lorbeth Developments**
**1395 Bloor Street West**
**Toronto ON M6P 3L4** | **GEN**

**Generator No:** ON8568028
**SIC Code:**
**SIC Description:**
**Approval Years:** 02,03,04
**PO Box No:**
**Country:**
**Status:**
**Co Admin:**
**Choice of Contact:**
**Phone No Admin:**
**Contam. Facility:**
**MHSW Facility:**

***Detail(s)***

***Waste Class:*** 221
***Waste Class Desc:*** LIGHT FUELS

---

**473** | ***1 of 1*** | ***S/278.2*** | ***108.8 / -1.05*** | ***429 RONCESVALLES AVENUE Toronto ON*** | ***WWIS***

***Well ID:*** 7248643
***Construction Date:***
***Primary Water Use:*** Monitoring and Test Hole
***Sec. Water Use:*** 0
***Final Well Status:*** Monitoring and Test Hole
***Water Type:***
***Casing Material:***
***Audit No:*** Z216552
***Tag:*** A086658
***Construction Method:***
***Elevation (m):***
***Elevation Reliability:***
***Depth to Bedrock:***
***Well Depth:***
***Overburden/Bedrock:***
***Pump Rate:***
***Static Water Level:***
***Flowing (Y/N):***
***Flow Rate:***
***Clear/Cloudy:***

***Data Entry Status:***
***Data Src:***
***Date Received:*** 9/21/2015
***Selected Flag:*** TRUE
***Abandonment Rec:***
***Contractor:*** 7241
***Form Version:*** 7
***Owner:***
***Street Name:*** 429 RONCESVALLES AVENUE
***County:*** YORK AND TORONTO
***Municipality:*** TORONTO CITY
***Site Info:*** WKQ-008205A0-A0
***Lot:***
***Concession:***
***Concession Name:***
***Easting NAD83:***
***Northing NAD83:***
***Zone:***
***UTM Reliability:***

***PDF URL (Map):***

***Additional Detail(s) (Map)***

***Well Completed Date:*** 2015/08/24
***Year Completed:*** 2015
***Depth (m):***
***Latitude:*** 43.6516741247922
***Longitude:*** -79.4509589580655
***Path:***

***Bore Hole Information***

***Bore Hole ID:*** 1005696293
***DP2BR:***
***Spatial Status:***
***Code OB:***
***Code OB Desc:***
***Open Hole:***
***Cluster Kind:***
***Date Completed:*** 24-Aug-2015 00:00:00
***Remarks:***
***Elevrc Desc:***
***Location Source Date:***
***Improvement Location Source:***
***Improvement Location Method:***
***Source Revision Comment:***
***Supplier Comment:***

***Elevation:***
***Elevrc:***
***Zone:*** 17
***East83:*** 624918.00
***North83:*** 4834352.00
***Org CS:*** UTM83
***UTMRC:*** 4
***UTMRC Desc:*** margin of error : 30 m - 100 m
***Location Method:*** wwr

***Annular Space/Abandonment Sealing Record***

| | |
|---|---|
| ***Plug ID:*** | 1005720703 |
| ***Layer:*** | 1 |
| ***Plug From:*** | 0.0 |
| ***Plug To:*** | 14.0 |
| ***Plug Depth UOM:*** | ft |

***Method of Construction & Well Use***

| | |
|---|---|
| ***Method Construction ID:*** | 1005720702 |
| ***Method Construction Code:*** | D |
| ***Method Construction:*** | Direct Push |
| ***Other Method Construction:*** | |

***Pipe Information***

| | |
|---|---|
| ***Pipe ID:*** | 1005720694 |
| ***Casing No:*** | 0 |
| ***Comment:*** | |
| ***Alt Name:*** | |

***Construction Record - Casing***

| | |
|---|---|
| ***Casing ID:*** | 1005720698 |
| ***Layer:*** | 1 |
| ***Material:*** | 5 |
| ***Open Hole or Material:*** | PLASTIC |
| ***Depth From:*** | 0.0 |
| ***Depth To:*** | |
| ***Casing Diameter:*** | 1.25 |
| ***Casing Diameter UOM:*** | inch |
| ***Casing Depth UOM:*** | ft |

***Construction Record - Screen***

| | |
|---|---|
| ***Screen ID:*** | 1005720699 |
| ***Layer:*** | 1 |
| ***Slot:*** | |
| ***Screen Top Depth:*** | |
| ***Screen End Depth:*** | 14.0 |
| ***Screen Material:*** | 5 |
| ***Screen Depth UOM:*** | ft |
| ***Screen Diameter UOM:*** | inch |
| ***Screen Diameter:*** | 1.5 |

***Water Details***

| | |
|---|---|
| ***Water ID:*** | 1005720697 |
| ***Layer:*** | |
| ***Kind Code:*** | |
| ***Kind:*** | |
| ***Water Found Depth:*** | |
| ***Water Found Depth UOM:*** | ft |

***Hole Diameter***

| | |
|---|---|
| ***Hole ID:*** | 1005720696 |
| ***Diameter:*** | 2.5 |
| ***Depth From:*** | 0.0 |
| ***Depth To:*** | 10.0 |
| ***Hole Depth UOM:*** | ft |

| Map Key | Number of Records | Direction/ Distance (m) | Elev/Diff (m) | Site | DB |
|---|---|---|---|---|---|

**Hole Diameter UOM:** inch

---

**474** | **1 of 1** | **SSW/278.2** | **109.8 / 0.00** | **78 Howard Park Ave**
**Toronto ON M6R 1V6** | **TANK**

**Permit Date:** 11/16/1932
**Permit Type:** BP A45437
**User Type:**
**Installation Type:** FO tanks
**Installation Size:**
**Installation Config.:** FO tanks
**No. Tanks Installed:** 2
**Units of Measure:**
**Value/Tank ($):** 100
**Capacity(gal):**
**Reference:** CTA Building Permits
**Location Desc:** 78 Howard Park Ave

---

**475** | **1 of 1** | **S/278.9** | **108.8 / -1.02** | **Quantum Murray LP**
**429 Roncesvalles Avenue**
**Toronto ON M6R 2N3** | **GEN**

**Generator No:** ON7042421
**SIC Code:** 452999
**SIC Description:** ALL OTHER MISCELLANEOUS GENERAL MERCHANDISE STORES
**Approval Years:** 2015
**PO Box No:**
**Country:** Canada

**Status:**
**Co Admin:**
**Choice of Contact:** CO_OFFICIAL
**Phone No Admin:**
**Contam. Facility:** No
**MHSW Facility:** No

***Detail(s)***

**Waste Class:** 252
**Waste Class Desc:** WASTE OILS & LUBRICANTS

---

**476** | **1 of 1** | **SSE/279.4** | **109.8 / 0.00** | **1 HOWARD PRAK ROAD**
**Toronto ON** | **WWIS**

**Well ID:** 7112133
**Construction Date:**
**Primary Water Use:** Monitoring and Test Hole
**Sec. Water Use:** 0
**Final Well Status:** Monitoring and Test Hole
**Water Type:**
**Casing Material:**
**Audit No:** Z88761
**Tag:** A072951
**Construction Method:**
**Elevation (m):**
**Elevation Reliability:**
**Depth to Bedrock:**
**Well Depth:**
**Overburden/Bedrock:**
**Pump Rate:**
**Static Water Level:**
**Flowing (Y/N):**
**Flow Rate:**
**Clear/Cloudy:**

**Data Entry Status:**
**Data Src:**
**Date Received:** 9/26/2008
**Selected Flag:** TRUE
**Abandonment Rec:**
**Contractor:** 7241
**Form Version:** 7
**Owner:**
**Street Name:** 1 HOWARD PRAK ROAD
**County:** YORK AND TORONTO
**Municipality:** TORONTO CITY
**Site Info:** WKQ-000636
**Lot:**
**Concession:**
**Concession Name:**
**Easting NAD83:**
**Northing NAD83:**
**Zone:**
**UTM Reliability:**

**PDF URL (Map):** https://d2khazk8e83rdv.cloudfront.net/moe_mapping/downloads/2Water/Wells_pdfs/711\7112133.pdf

***Additional Detail(s) (Map)***

| | |
|---|---|
| ***Well Completed Date:*** | 2008/09/11 |
| ***Year Completed:*** | 2008 |
| ***Depth (m):*** | 4.5 |
| ***Latitude:*** | 43.651784170518 |
| ***Longitude:*** | -79.448451260666 |
| ***Path:*** | 711\7112133.pdf |

***Bore Hole Information***

| | | | |
|---|---|---|---|
| ***Bore Hole ID:*** | 1001818135 | ***Elevation:*** | |
| ***DP2BR:*** | | ***Elevrc:*** | |
| ***Spatial Status:*** | | ***Zone:*** | 17 |
| ***Code OB:*** | | ***East83:*** | 625120.00 |
| ***Code OB Desc:*** | | ***North83:*** | 4834368.00 |
| ***Open Hole:*** | | ***Org CS:*** | UTM83 |
| ***Cluster Kind:*** | | ***UTMRC:*** | 3 |
| ***Date Completed:*** | 11-Sep-2008 00:00:00 | ***UTMRC Desc:*** | margin of error : 10 - 30 m |
| ***Remarks:*** | | ***Location Method:*** | wwr |
| ***Elevrc Desc:*** | | | |
| ***Location Source Date:*** | | | |
| ***Improvement Location Source:*** | | | |
| ***Improvement Location Method:*** | | | |
| ***Source Revision Comment:*** | | | |
| ***Supplier Comment:*** | | | |

***Overburden and Bedrock Materials Interval***

| | |
|---|---|
| ***Formation ID:*** | 1001948380 |
| ***Layer:*** | 1 |
| ***Color:*** | 6 |
| ***General Color:*** | BROWN |
| ***Mat1:*** | 28 |
| ***Most Common Material:*** | SAND |
| ***Mat2:*** | 11 |
| ***Mat2 Desc:*** | GRAVEL |
| ***Mat3:*** | 77 |
| ***Mat3 Desc:*** | LOOSE |
| ***Formation Top Depth:*** | 0.0 |
| ***Formation End Depth:*** | 3.0 |
| ***Formation End Depth UOM:*** | m |

***Overburden and Bedrock Materials Interval***

| | |
|---|---|
| ***Formation ID:*** | 1001948381 |
| ***Layer:*** | 2 |
| ***Color:*** | 2 |
| ***General Color:*** | GREY |
| ***Mat1:*** | 08 |
| ***Most Common Material:*** | FINE SAND |
| ***Mat2:*** | 06 |
| ***Mat2 Desc:*** | SILT |
| ***Mat3:*** | 85 |
| ***Mat3 Desc:*** | SOFT |
| ***Formation Top Depth:*** | 3.0 |
| ***Formation End Depth:*** | 4.5 |
| ***Formation End Depth UOM:*** | m |

***Annular Space/Abandonment***

***Sealing Record***

| | |
|---|---|
| ***Plug ID:*** | 1001948385 |
| ***Layer:*** | 3 |
| ***Plug From:*** | 1.5 |
| ***Plug To:*** | 4.5 |
| ***Plug Depth UOM:*** | m |

***Annular Space/Abandonment Sealing Record***

| | |
|---|---|
| ***Plug ID:*** | 1001948384 |
| ***Layer:*** | 2 |
| ***Plug From:*** | 0.3100000023841858 |
| ***Plug To:*** | 1.5 |
| ***Plug Depth UOM:*** | m |

***Annular Space/Abandonment Sealing Record***

| | |
|---|---|
| ***Plug ID:*** | 1001948383 |
| ***Layer:*** | 1 |
| ***Plug From:*** | 0.0 |
| ***Plug To:*** | 0.3100000023841858 |
| ***Plug Depth UOM:*** | m |

***Method of Construction & Well Use***

| | |
|---|---|
| ***Method Construction ID:*** | 1001948391 |
| ***Method Construction Code:*** | D |
| ***Method Construction:*** | Direct Push |
| ***Other Method Construction:*** | |

***Pipe Information***

| | |
|---|---|
| ***Pipe ID:*** | 1001948379 |
| ***Casing No:*** | 0 |
| ***Comment:*** | |
| ***Alt Name:*** | |

***Construction Record - Casing***

| | |
|---|---|
| ***Casing ID:*** | 1001948387 |
| ***Layer:*** | 1 |
| ***Material:*** | 5 |
| ***Open Hole or Material:*** | PLASTIC |
| ***Depth From:*** | 0.0 |
| ***Depth To:*** | 1.5 |
| ***Casing Diameter:*** | 4.03000020980835 |
| ***Casing Diameter UOM:*** | cm |
| ***Casing Depth UOM:*** | m |

***Construction Record - Screen***

| | |
|---|---|
| ***Screen ID:*** | 1001948388 |
| ***Layer:*** | 1 |
| ***Slot:*** | 10 |
| ***Screen Top Depth:*** | 1.5 |
| ***Screen End Depth:*** | 4.5 |
| ***Screen Material:*** | 5 |

| | |
|---|---|
| **Screen Depth UOM:** | m |
| **Screen Diameter UOM:** | cm |
| **Screen Diameter:** | 4.800000190734863 |

**Water Details**

| | |
|---|---|
| **Water ID:** | 1001948386 |
| **Layer:** | |
| **Kind Code:** | |
| **Kind:** | |
| **Water Found Depth:** | |
| **Water Found Depth UOM:** | m |

**Hole Diameter**

| | |
|---|---|
| **Hole ID:** | 1001948382 |
| **Diameter:** | 8.25 |
| **Depth From:** | 0.0 |
| **Depth To:** | 4.5 |
| **Hole Depth UOM:** | m |
| **Hole Diameter UOM:** | cm |

---

**477** | **1 of 1** | **E/280.3** | **109.8 / 0.00** | **181 STERLING RD Toronto ON** | **WWIS**

| | | | |
|---|---|---|---|
| **Well ID:** | 7320476 | **Data Entry Status:** | |
| **Construction Date:** | | **Data Src:** | |
| **Primary Water Use:** | Test Hole | **Date Received:** | 9/19/2018 |
| **Sec. Water Use:** | Monitoring | **Selected Flag:** | TRUE |
| **Final Well Status:** | Observation Wells | **Abandonment Rec:** | |
| **Water Type:** | | **Contractor:** | 7644 |
| **Casing Material:** | | **Form Version:** | 7 |
| **Audit No:** | Z283372 | **Owner:** | |
| **Tag:** | A249701 | **Street Name:** | 181 STERLING RD |
| **Construction Method:** | | **County:** | YORK AND TORONTO |
| **Elevation (m):** | | **Municipality:** | TORONTO CITY |
| **Elevation Reliability:** | | **Site Info:** | |
| **Depth to Bedrock:** | | **Lot:** | |
| **Well Depth:** | | **Concession:** | |
| **Overburden/Bedrock:** | | **Concession Name:** | |
| **Pump Rate:** | | **Easting NAD83:** | |
| **Static Water Level:** | | **Northing NAD83:** | |
| **Flowing (Y/N):** | | **Zone:** | |
| **Flow Rate:** | | **UTM Reliability:** | |
| **Clear/Cloudy:** | | | |

**PDF URL (Map):**

**Additional Detail(s) (Map)**

| | |
|---|---|
| **Well Completed Date:** | 2018/06/20 |
| **Year Completed:** | 2018 |
| **Depth (m):** | |
| **Latitude:** | 43.6547487015533 |
| **Longitude:** | -79.4446422334555 |
| **Path:** | |

**Bore Hole Information**

| | | | |
|---|---|---|---|
| **Bore Hole ID:** | 1007298077 | **Elevation:** | |
| **DP2BR:** | | **Elevrc:** | |
| **Spatial Status:** | | **Zone:** | 17 |

| | | | |
|---|---|---|---|
| ***Code OB:*** | | ***East83:*** | 625421.00 |
| ***Code OB Desc:*** | | ***North83:*** | 4834703.00 |
| ***Open Hole:*** | | ***Org CS:*** | UTM83 |
| ***Cluster Kind:*** | | ***UTMRC:*** | 4 |
| ***Date Completed:*** | 20-Jun-2018 00:00:00 | ***UTMRC Desc:*** | margin of error : 30 m - 100 m |
| ***Remarks:*** | | ***Location Method:*** | wwr |
| ***Elevrc Desc:*** | | | |
| ***Location Source Date:*** | | | |
| ***Improvement Location Source:*** | | | |
| ***Improvement Location Method:*** | | | |
| ***Source Revision Comment:*** | | | |
| ***Supplier Comment:*** | | | |

***Overburden and Bedrock Materials Interval***

| | |
|---|---|
| ***Formation ID:*** | 1007542631 |
| ***Layer:*** | |
| ***Color:*** | |
| ***General Color:*** | |
| ***Mat1:*** | |
| ***Most Common Material:*** | |
| ***Mat2:*** | |
| ***Mat2 Desc:*** | |
| ***Mat3:*** | |
| ***Mat3 Desc:*** | |
| ***Formation Top Depth:*** | |
| ***Formation End Depth:*** | |
| ***Formation End Depth UOM:*** | ft |

***Annular Space/Abandonment Sealing Record***

| | |
|---|---|
| ***Plug ID:*** | 1007542639 |
| ***Layer:*** | 1 |
| ***Plug From:*** | 0.0 |
| ***Plug To:*** | 1.0 |
| ***Plug Depth UOM:*** | ft |

***Annular Space/Abandonment Sealing Record***

| | |
|---|---|
| ***Plug ID:*** | 1007542640 |
| ***Layer:*** | 2 |
| ***Plug From:*** | 1.0 |
| ***Plug To:*** | 5.5 |
| ***Plug Depth UOM:*** | ft |

***Annular Space/Abandonment Sealing Record***

| | |
|---|---|
| ***Plug ID:*** | 1007542641 |
| ***Layer:*** | 3 |
| ***Plug From:*** | 5.5 |
| ***Plug To:*** | 16.5 |
| ***Plug Depth UOM:*** | ft |

***Method of Construction & Well Use***

| | |
|---|---|
| ***Method Construction ID:*** | 1007542638 |
| ***Method Construction Code:*** | 6 |

**Method Construction:** Boring
**Other Method Construction:**

**Pipe Information**

**Pipe ID:** 1007542630
**Casing No:** 0
**Comment:**
**Alt Name:**

**Construction Record - Casing**

**Casing ID:** 1007542634
**Layer:** 1
**Material:** 5
**Open Hole or Material:** PLASTIC
**Depth From:** 0.0
**Depth To:** 6.5
**Casing Diameter:** 2.0
**Casing Diameter UOM:** inch
**Casing Depth UOM:** ft

**Construction Record - Screen**

**Screen ID:** 1007542635
**Layer:** 1
**Slot:** 10
**Screen Top Depth:** 6.5
**Screen End Depth:** 16.5
**Screen Material:** 5
**Screen Depth UOM:** ft
**Screen Diameter UOM:** inch
**Screen Diameter:** 2.375

**Water Details**

**Water ID:** 1007542633
**Layer:**
**Kind Code:**
**Kind:**
**Water Found Depth:**
**Water Found Depth UOM:** ft

**Hole Diameter**

**Hole ID:** 1007542632
**Diameter:** 6.0
**Depth From:** 0.0
**Depth To:** 16.5
**Hole Depth UOM:** ft
**Hole Diameter UOM:** inch

| 478 | 1 of 3 | SSE/280.5 | 109.8 / 0.00 | 1 HOWARD PARK ROAD<br>Toronto ON | WWIS |
|---|---|---|---|---|---|

| | | | |
|---|---|---|---|
| **Well ID:** | 7112132 | **Data Entry Status:** | |
| **Construction Date:** | | **Data Src:** | |
| **Primary Water Use:** | Monitoring and Test Hole | **Date Received:** | 9/26/2008 |
| **Sec. Water Use:** | 0 | **Selected Flag:** | TRUE |
| **Final Well Status:** | Monitoring and Test Hole | **Abandonment Rec:** | |
| **Water Type:** | | **Contractor:** | 7241 |

| | | | |
|---|---|---|---|
| **Casing Material:** | | **Form Version:** | 7 |
| **Audit No:** | Z88763 | **Owner:** | |
| **Tag:** | A072946 | **Street Name:** | 1 HOWARD PARK ROAD |
| **Construction Method:** | | **County:** | YORK AND TORONTO |
| **Elevation (m):** | | **Municipality:** | TORONTO CITY |
| **Elevation Reliability:** | | **Site Info:** | WKQ-000636 |
| **Depth to Bedrock:** | | **Lot:** | |
| **Well Depth:** | | **Concession:** | |
| **Overburden/Bedrock:** | | **Concession Name:** | |
| **Pump Rate:** | | **Easting NAD83:** | |
| **Static Water Level:** | | **Northing NAD83:** | |
| **Flowing (Y/N):** | | **Zone:** | |
| **Flow Rate:** | | **UTM Reliability:** | |
| **Clear/Cloudy:** | | | |

**PDF URL (Map):** https://d2khazk8e83rdv.cloudfront.net/moe_mapping/downloads/2Water/Wells_pdfs/711\7112132.pdf

***Additional Detail(s) (Map)***

| | |
|---|---|
| **Well Completed Date:** | 2008/09/11 |
| **Year Completed:** | 2008 |
| **Depth (m):** | 1.3716 |
| **Latitude:** | 43.6517760111811 |
| **Longitude:** | -79.4485134724484 |
| **Path:** | 711\7112132.pdf |

***Bore Hole Information***

| | | | |
|---|---|---|---|
| **Bore Hole ID:** | 1001818132 | **Elevation:** | |
| **DP2BR:** | | **Elevrc:** | |
| **Spatial Status:** | | **Zone:** | 17 |
| **Code OB:** | | **East83:** | 625115.00 |
| **Code OB Desc:** | | **North83:** | 4834367.00 |
| **Open Hole:** | | **Org CS:** | UTM83 |
| **Cluster Kind:** | | **UTMRC:** | 3 |
| **Date Completed:** | 11-Sep-2008 00:00:00 | **UTMRC Desc:** | margin of error : 10 - 30 m |
| **Remarks:** | | **Location Method:** | wwr |
| **Elevrc Desc:** | | | |
| **Location Source Date:** | | | |
| **Improvement Location Source:** | | | |
| **Improvement Location Method:** | | | |
| **Source Revision Comment:** | | | |
| **Supplier Comment:** | | | |

***Overburden and Bedrock Materials Interval***

| | |
|---|---|
| **Formation ID:** | 1001948352 |
| **Layer:** | 2 |
| **Color:** | 2 |
| **General Color:** | GREY |
| **Mat1:** | 06 |
| **Most Common Material:** | SILT |
| **Mat2:** | 06 |
| **Mat2 Desc:** | SILT |
| **Mat3:** | 85 |
| **Mat3 Desc:** | SOFT |
| **Formation Top Depth:** | 3.0 |
| **Formation End Depth:** | 4.5 |
| **Formation End Depth UOM:** | ft |

***Overburden and Bedrock***

***Materials Interval***

| | |
|---|---|
| ***Formation ID:*** | 1001948351 |
| ***Layer:*** | 1 |
| ***Color:*** | 6 |
| ***General Color:*** | BROWN |
| ***Mat1:*** | 28 |
| ***Most Common Material:*** | SAND |
| ***Mat2:*** | 11 |
| ***Mat2 Desc:*** | GRAVEL |
| ***Mat3:*** | 77 |
| ***Mat3 Desc:*** | LOOSE |
| ***Formation Top Depth:*** | 0.0 |
| ***Formation End Depth:*** | 3.0 |
| ***Formation End Depth UOM:*** | ft |

***Annular Space/Abandonment Sealing Record***

| | |
|---|---|
| ***Plug ID:*** | 1001948355 |
| ***Layer:*** | 2 |
| ***Plug From:*** | 0.3100000023841858 |
| ***Plug To:*** | 1.2000000476837158 |
| ***Plug Depth UOM:*** | ft |

***Annular Space/Abandonment Sealing Record***

| | |
|---|---|
| ***Plug ID:*** | 1001948354 |
| ***Layer:*** | 1 |
| ***Plug From:*** | 0.0 |
| ***Plug To:*** | 0.3100000023841858 |
| ***Plug Depth UOM:*** | ft |

***Annular Space/Abandonment Sealing Record***

| | |
|---|---|
| ***Plug ID:*** | 1001948356 |
| ***Layer:*** | 3 |
| ***Plug From:*** | 1.2000000476837158 |
| ***Plug To:*** | 4.199999809265137 |
| ***Plug Depth UOM:*** | ft |

***Method of Construction & Well Use***

| | |
|---|---|
| ***Method Construction ID:*** | 1001948362 |
| ***Method Construction Code:*** | D |
| ***Method Construction:*** | Direct Push |
| ***Other Method Construction:*** | |

***Pipe Information***

| | |
|---|---|
| ***Pipe ID:*** | 1001948350 |
| ***Casing No:*** | 0 |
| ***Comment:*** | |
| ***Alt Name:*** | |

***Construction Record - Casing***

| | |
|---|---|
| ***Casing ID:*** | 1001948358 |

| | |
|---|---|
| **Layer:** | 1 |
| **Material:** | 5 |
| **Open Hole or Material:** | PLASTIC |
| **Depth From:** | 0.0 |
| **Depth To:** | 1.2000000476837158 |
| **Casing Diameter:** | 4.03000020980835 |
| **Casing Diameter UOM:** | inch |
| **Casing Depth UOM:** | ft |

***Construction Record - Screen***

| | |
|---|---|
| **Screen ID:** | 1001948359 |
| **Layer:** | 1 |
| **Slot:** | 10 |
| **Screen Top Depth:** | 1.2000000476837158 |
| **Screen End Depth:** | 4.199999809265137 |
| **Screen Material:** | 5 |
| **Screen Depth UOM:** | ft |
| **Screen Diameter UOM:** | inch |
| **Screen Diameter:** | 4.800000190734863 |

***Water Details***

| | |
|---|---|
| **Water ID:** | 1001948357 |
| **Layer:** | |
| **Kind Code:** | |
| **Kind:** | |
| **Water Found Depth:** | |
| **Water Found Depth UOM:** | ft |

***Hole Diameter***

| | |
|---|---|
| **Hole ID:** | 1001948353 |
| **Diameter:** | 8.25 |
| **Depth From:** | 0.0 |
| **Depth To:** | 4.199999809265137 |
| **Hole Depth UOM:** | ft |
| **Hole Diameter UOM:** | inch |

---

**478** | **2 of 3** | **SSE/280.5** | **109.8 / 0.00** | **1 HOWARD PARK ROAD Toronto ON** | **WWIS**

| | | | |
|---|---|---|---|
| **Well ID:** | 7112134 | **Data Entry Status:** | |
| **Construction Date:** | | **Data Src:** | |
| **Primary Water Use:** | Monitoring and Test Hole | **Date Received:** | 9/26/2008 |
| **Sec. Water Use:** | 0 | **Selected Flag:** | TRUE |
| **Final Well Status:** | Monitoring and Test Hole | **Abandonment Rec:** | |
| **Water Type:** | | **Contractor:** | 7241 |
| **Casing Material:** | | **Form Version:** | 7 |
| **Audit No:** | Z88762 | **Owner:** | |
| **Tag:** | A067603 | **Street Name:** | 1 HOWARD PARK ROAD |
| **Construction Method:** | | **County:** | YORK AND TORONTO |
| **Elevation (m):** | | **Municipality:** | TORONTO CITY |
| **Elevation Reliability:** | | **Site Info:** | WKQ-000636 |
| **Depth to Bedrock:** | | **Lot:** | |
| **Well Depth:** | | **Concession:** | |
| **Overburden/Bedrock:** | | **Concession Name:** | |
| **Pump Rate:** | | **Easting NAD83:** | |
| **Static Water Level:** | | **Northing NAD83:** | |
| **Flowing (Y/N):** | | **Zone:** | |
| **Flow Rate:** | | **UTM Reliability:** | |
| **Clear/Cloudy:** | | | |

**PDF URL (Map):** https://d2khazk8e83rdv.cloudfront.net/moe_mapping/downloads/2Water/Wells_pdfs/711\7112134.pdf

**Additional Detail(s) (Map)**

**Well Completed Date:** 2008/09/11
**Year Completed:** 2008
**Depth (m):** 4
**Latitude:** 43.6517760111811
**Longitude:** -79.4485134724484
**Path:** 711\7112134.pdf

**Bore Hole Information**

**Bore Hole ID:** 1001818180
**DP2BR:**
**Spatial Status:**
**Code OB:**
**Code OB Desc:**
**Open Hole:**
**Cluster Kind:**
**Date Completed:** 11-Sep-2008 00:00:00
**Remarks:**
**Elevrc Desc:**
**Location Source Date:**
**Improvement Location Source:**
**Improvement Location Method:**
**Source Revision Comment:**
**Supplier Comment:**

**Elevation:**
**Elevrc:**
**Zone:** 17
**East83:** 625115.00
**North83:** 4834367.00
**Org CS:** UTM83
**UTMRC:** 3
**UTMRC Desc:** margin of error : 10 - 30 m
**Location Method:** wwr

**Overburden and Bedrock Materials Interval**

**Formation ID:** 1001948410
**Layer:** 1
**Color:** 6
**General Color:** BROWN
**Mat1:** 28
**Most Common Material:** SAND
**Mat2:** 11
**Mat2 Desc:** GRAVEL
**Mat3:** 77
**Mat3 Desc:** LOOSE
**Formation Top Depth:** 0.0
**Formation End Depth:** 3.0
**Formation End Depth UOM:** m

**Overburden and Bedrock Materials Interval**

**Formation ID:** 1001948411
**Layer:** 2
**Color:** 2
**General Color:** GREY
**Mat1:** 06
**Most Common Material:** SILT
**Mat2:** 08
**Mat2 Desc:** FINE SAND
**Mat3:** 85
**Mat3 Desc:** SOFT
**Formation Top Depth:** 3.0
**Formation End Depth:** 4.0

***Formation End Depth UOM:*** m

***Annular Space/Abandonment Sealing Record***

***Plug ID:*** 1001948414
***Layer:*** 2
***Plug From:*** 0.3100000023841858
***Plug To:*** 1.2000000476837158
***Plug Depth UOM:*** m

***Annular Space/Abandonment Sealing Record***

***Plug ID:*** 1001948415
***Layer:*** 3
***Plug From:*** 1.2000000476837158
***Plug To:*** 4.0
***Plug Depth UOM:*** m

***Annular Space/Abandonment Sealing Record***

***Plug ID:*** 1001948413
***Layer:*** 1
***Plug From:*** 0.0
***Plug To:*** 0.3100000023841858
***Plug Depth UOM:*** m

***Method of Construction & Well Use***

***Method Construction ID:*** 1001948421
***Method Construction Code:*** D
***Method Construction:*** Direct Push
***Other Method Construction:***

***Pipe Information***

***Pipe ID:*** 1001948409
***Casing No:*** 0
***Comment:***
***Alt Name:***

***Construction Record - Casing***

***Casing ID:*** 1001948417
***Layer:*** 1
***Material:*** 5
***Open Hole or Material:*** PLASTIC
***Depth From:*** 0.0
***Depth To:*** 1.0
***Casing Diameter:*** 4.03000020980835
***Casing Diameter UOM:*** cm
***Casing Depth UOM:*** m

***Construction Record - Screen***

***Screen ID:*** 1001948418
***Layer:*** 1

| | |
|---|---|
| **Slot:** | 10 |
| **Screen Top Depth:** | 1.0 |
| **Screen End Depth:** | 4.0 |
| **Screen Material:** | 5 |
| **Screen Depth UOM:** | m |
| **Screen Diameter UOM:** | cm |
| **Screen Diameter:** | 4.800000190734863 |

**Water Details**

| | |
|---|---|
| **Water ID:** | 1001948416 |
| **Layer:** | |
| **Kind Code:** | |
| **Kind:** | |
| **Water Found Depth:** | |
| **Water Found Depth UOM:** | m |

**Hole Diameter**

| | |
|---|---|
| **Hole ID:** | 1001948412 |
| **Diameter:** | 8.25 |
| **Depth From:** | 0.0 |
| **Depth To:** | 4.0 |
| **Hole Depth UOM:** | m |
| **Hole Diameter UOM:** | cm |

---

**478** | **3 of 3** | **SSE/280.5** | **109.8 / 0.00** | **1 HOWARD PARK AVE. ON** | **WWIS**

| | | | |
|---|---|---|---|
| **Well ID:** | 7130091 | **Data Entry Status:** | |
| **Construction Date:** | | **Data Src:** | |
| **Primary Water Use:** | | **Date Received:** | 9/22/2009 |
| **Sec. Water Use:** | | **Selected Flag:** | TRUE |
| **Final Well Status:** | 0 | **Abandonment Rec:** | |
| **Water Type:** | | **Contractor:** | 7241 |
| **Casing Material:** | | **Form Version:** | 5 |
| **Audit No:** | M05747 | **Owner:** | |
| **Tag:** | A072946 | **Street Name:** | 1 HOWARD PARK AVE. |
| **Construction Method:** | | **County:** | YORK AND TORONTO |
| **Elevation (m):** | | **Municipality:** | TORONTO CITY |
| **Elevation Reliability:** | | **Site Info:** | |
| **Depth to Bedrock:** | | **Lot:** | |
| **Well Depth:** | | **Concession:** | |
| **Overburden/Bedrock:** | | **Concession Name:** | |
| **Pump Rate:** | | **Easting NAD83:** | |
| **Static Water Level:** | | **Northing NAD83:** | |
| **Flowing (Y/N):** | | **Zone:** | |
| **Flow Rate:** | | **UTM Reliability:** | |
| **Clear/Cloudy:** | | | |

**PDF URL (Map):** https://d2khazk8e83rdv.cloudfront.net/moe_mapping/downloads/2Water/Wells_pdfs/713\7130091.pdf

**Additional Detail(s) (Map)**

| | |
|---|---|
| **Well Completed Date:** | |
| **Year Completed:** | |
| **Depth (m):** | |
| **Latitude:** | 43.6517785352288 |
| **Longitude:** | -79.4486994125092 |
| **Path:** | 713\7130091.pdf |

**PDF URL (Map):** https://d2khazk8e83rdv.cloudfront.net/moe_mapping/downloads/2Water/Wells_pdfs/713\7130091.pdf

***Additional Detail(s) (Map)***

***Well Completed Date:***
***Year Completed:***
***Depth (m):***
***Latitude:*** 43.6517760111811
***Longitude:*** -79.4485134724484
***Path:*** 713\7130091.pdf

***PDF URL (Map):*** https://d2khazk8e83rdv.cloudfront.net/moe_mapping/downloads/2Water/Wells_pdfs/713\7130091.pdf

***Additional Detail(s) (Map)***

***Well Completed Date:*** 2009/07/30
***Year Completed:*** 2009
***Depth (m):***
***Latitude:*** 43.6512441252914
***Longitude:*** -79.4484651665265
***Path:*** 713\7130091.pdf

***Bore Hole Information***

***Bore Hole ID:*** 1002826722
***DP2BR:***
***Spatial Status:***
***Code OB:***
***Code OB Desc:***
***Open Hole:***
***Cluster Kind:*** This is a record from cluster log sheet
***Date Completed:***
***Remarks:***
***Elevrc Desc:***
***Location Source Date:***
***Improvement Location Source:***
***Improvement Location Method:***
***Source Revision Comment:***
***Supplier Comment:***

***Elevation:***
***Elevrc:***
***Zone:*** 17
***East83:*** 625100.00
***North83:*** 4834367.00
***Org CS:*** UTM83
***UTMRC:*** 6
***UTMRC Desc:*** margin of error : 300 m - 1 km
***Location Method:*** wwr

***Method of Construction & Well Use***

***Method Construction ID:*** 1002826725
***Method Construction Code:***
***Method Construction:***
***Other Method Construction:***

***Hole Diameter***

***Hole ID:*** 1002826724
***Diameter:***
***Depth From:***
***Depth To:***
***Hole Depth UOM:***
***Hole Diameter UOM:***

***Bore Hole Information***

***Bore Hole ID:*** 1002826726
***DP2BR:***
***Spatial Status:***

***Elevation:***
***Elevrc:***
***Zone:*** 17

| | | | |
|---|---|---|---|
| ***Code OB:*** | | ***East83:*** | 625120.00 |
| ***Code OB Desc:*** | | ***North83:*** | 4834308.00 |
| ***Open Hole:*** | | ***Org CS:*** | UTM83 |
| ***Cluster Kind:*** | This is a record from cluster log sheet | ***UTMRC:*** | 3 |
| ***Date Completed:*** | 30-Jul-2009 00:00:00 | ***UTMRC Desc:*** | margin of error : 10 - 30 m |
| ***Remarks:*** | | ***Location Method:*** | wwr |
| ***Elevrc Desc:*** | | | |
| ***Location Source Date:*** | | | |
| ***Improvement Location Source:*** | | | |
| ***Improvement Location Method:*** | | | |
| ***Source Revision Comment:*** | | | |
| ***Supplier Comment:*** | | | |

***Method of Construction & Well Use***

| | |
|---|---|
| ***Method Construction ID:*** | 1002826729 |
| ***Method Construction Code:*** | |
| ***Method Construction:*** | |
| ***Other Method Construction:*** | |

***Hole Diameter***

| | |
|---|---|
| ***Hole ID:*** | 1002826728 |
| ***Diameter:*** | |
| ***Depth From:*** | |
| ***Depth To:*** | |
| ***Hole Depth UOM:*** | |
| ***Hole Diameter UOM:*** | |

***Bore Hole Information***

| | | | |
|---|---|---|---|
| ***Bore Hole ID:*** | 1002826730 | ***Elevation:*** | |
| ***DP2BR:*** | | ***Elevrc:*** | |
| ***Spatial Status:*** | | ***Zone:*** | 17 |
| ***Code OB:*** | | ***East83:*** | 625115.00 |
| ***Code OB Desc:*** | | ***North83:*** | 4834367.00 |
| ***Open Hole:*** | | ***Org CS:*** | UTM83 |
| ***Cluster Kind:*** | This is a record from cluster log sheet | ***UTMRC:*** | 3 |
| ***Date Completed:*** | | ***UTMRC Desc:*** | margin of error : 10 - 30 m |
| ***Remarks:*** | | ***Location Method:*** | wwr |
| ***Elevrc Desc:*** | | | |
| ***Location Source Date:*** | | | |
| ***Improvement Location Source:*** | | | |
| ***Improvement Location Method:*** | | | |
| ***Source Revision Comment:*** | | | |
| ***Supplier Comment:*** | | | |

***Method of Construction & Well Use***

| | |
|---|---|
| ***Method Construction ID:*** | 1002826733 |
| ***Method Construction Code:*** | |
| ***Method Construction:*** | |
| ***Other Method Construction:*** | |

***Hole Diameter***

| | |
|---|---|
| ***Hole ID:*** | 1002826732 |
| ***Diameter:*** | |
| ***Depth From:*** | |
| ***Depth To:*** | |

**Hole Depth UOM:**
**Hole Diameter UOM:**

**Bore Hole Information**

| | | | |
|---|---|---|---|
| **Bore Hole ID:** | 1002723748 | **Elevation:** | |
| **DP2BR:** | | **Elevrc:** | |
| **Spatial Status:** | | **Zone:** | |
| **Code OB:** | | **East83:** | |
| **Code OB Desc:** | | **North83:** | |
| **Open Hole:** | | **Org CS:** | UTM83 |
| **Cluster Kind:** | | **UTMRC:** | 9 |
| **Date Completed:** | 30-Jul-2009 00:00:00 | **UTMRC Desc:** | unknown UTM |
| **Remarks:** | | **Location Method:** | wwr |
| **Elevrc Desc:** | | | |
| **Location Source Date:** | | | |
| **Improvement Location Source:** | | | |
| **Improvement Location Method:** | | | |
| **Source Revision Comment:** | | | |
| **Supplier Comment:** | | | |

**Annular Space/Abandonment Sealing Record**

| | |
|---|---|
| **Plug ID:** | 1002826734 |
| **Layer:** | 1 |
| **Plug From:** | |
| **Plug To:** | |
| **Plug Depth UOM:** | m |

**Method of Construction & Well Use**

| | |
|---|---|
| **Method Construction ID:** | 1002826735 |
| **Method Construction Code:** | |
| **Method Construction:** | |
| **Other Method Construction:** | |

---

**479** | **1 of 4** | **W/280.6** | **109.8 / 0.00** | **DR.Lourdes Maqueira, 1616 Bloor St.W, Toronto ON M6P 1A7** | **GEN**

| | | | |
|---|---|---|---|
| **Generator No:** | ON9515125 | **Status:** | |
| **SIC Code:** | 621110 | **Co Admin:** | Danuta Kostecka |
| **SIC Description:** | OFFICES OF PHYSICIANS | **Choice of Contact:** | CO_ADMIN |
| **Approval Years:** | 2016 | **Phone No Admin:** | 416-536-6233 Ext. |
| **PO Box No:** | | **Contam. Facility:** | No |
| **Country:** | Canada | **MHSW Facility:** | No |

**Detail(s)**

| | |
|---|---|
| **Waste Class:** | 312 |
| **Waste Class Desc:** | PATHOLOGICAL WASTES |

---

**479** | **2 of 4** | **W/280.6** | **109.8 / 0.00** | **DR.Lourdes Maqueira, 1616 Bloor St.W, Toronto ON M6P 1A7** | **GEN**

| | | | |
|---|---|---|---|
| **Generator No:** | ON9515125 | **Status:** | Registered |
| **SIC Code:** | | **Co Admin:** | |
| **SIC Description:** | | **Choice of Contact:** | |

| | | | |
|---|---|---|---|
| **Approval Years:** | As of Dec 2018 | **Phone No Admin:** | |
| **PO Box No:** | | **Contam. Facility:** | |
| **Country:** | Canada | **MHSW Facility:** | |

**Detail(s)**

| | |
|---|---|
| **Waste Class:** | 312 P |
| **Waste Class Desc:** | Pathological wastes |

---

**479** | **3 of 4** | **W/280.6** | **109.8 / 0.00** | **DR.Lourdes Maqueira**
**1616 Bloor St.W**
**Toronto ON M6P 1A7** | **GEN**

| | | | |
|---|---|---|---|
| **Generator No:** | ON9515125 | **Status:** | Registered |
| **SIC Code:** | | **Co Admin:** | |
| **SIC Description:** | | **Choice of Contact:** | |
| **Approval Years:** | As of Oct 2019 | **Phone No Admin:** | |
| **PO Box No:** | | **Contam. Facility:** | |
| **Country:** | Canada | **MHSW Facility:** | |

**Detail(s)**

| | |
|---|---|
| **Waste Class:** | 312 P |
| **Waste Class Desc:** | Pathological wastes |

---

**479** | **4 of 4** | **W/280.6** | **109.8 / 0.00** | **DR.Lourdes Maqueira**
**1616 Bloor St.W**
**Toronto ON M6P 1A7** | **GEN**

| | | | |
|---|---|---|---|
| **Generator No:** | ON9515125 | **Status:** | Registered |
| **SIC Code:** | | **Co Admin:** | |
| **SIC Description:** | | **Choice of Contact:** | |
| **Approval Years:** | As of Nov 2021 | **Phone No Admin:** | |
| **PO Box No:** | | **Contam. Facility:** | |
| **Country:** | Canada | **MHSW Facility:** | |

**Detail(s)**

| | |
|---|---|
| **Waste Class:** | 312 P |
| **Waste Class Desc:** | Pathological wastes |

---

**480** | **1 of 2** | **NW/280.9** | **110.8 / 1.00** | **2401 Dundas Street West**
**Toronto ON M6P 1X2** | **EHS**

| | | | |
|---|---|---|---|
| **Order No:** | 20040916030 | **Nearest Intersection:** | |
| **Status:** | C | **Municipality:** | |
| **Report Type:** | Complete Report | **Client Prov/State:** | ON |
| **Report Date:** | 9/27/04 | **Search Radius (km):** | 0.25 |
| **Date Received:** | 9/16/04 | **X:** | -79.452999 |
| **Previous Site Name:** | | **Y:** | 43.658027 |
| **Lot/Building Size:** | | | |
| **Additional Info Ordered:** | Fire Insur. Maps and/or Site Plans; Aerials Photos and/or Topographical Maps; Title Search | | |

---

**480** | **2 of 2** | **NW/280.9** | **110.8 / 1.00** | **Shell Oil Co of Canada Ltd**
**2401 Dundas St W**
**Toronto ON M6P 1X2** | **TANK**

| | |
|---|---|
| **Permit Date:** | 1931 |
| **Permit Type:** | BP A35537 |

| | |
|---|---|
| **User Type:** | Gasoline service station |
| **Installation Type:** | Service station |
| **Installation Size:** | |
| **Installation Config.:** | Service station |
| **No. Tanks Installed:** | |
| **Units of Measure:** | |
| **Value/Tank ($):** | 8000 |
| **Capacity(gal):** | |
| **Reference:** | CTA Building permits |
| **Location Desc:** | Dundas St W sw cor Chelsea |

| 481 | 1 of 1 | S/281.4 | 108.4 / -1.48 | 66 Howard Park Avenue<br>Toronto ON M6R 1V5 | EHS |
|---|---|---|---|---|---|

| | | | |
|---|---|---|---|
| **Order No:** | 20111005015 | **Nearest Intersection:** | |
| **Status:** | C | **Municipality:** | |
| **Report Type:** | Custom Report | **Client Prov/State:** | ON |
| **Report Date:** | 10/14/2011 | **Search Radius (km):** | 0.25 |
| **Date Received:** | 10/5/2011 11:45:12 AM | **X:** | -79.450563 |
| **Previous Site Name:** | | **Y:** | 43.651694 |
| **Lot/Building Size:** | | | |
| **Additional Info Ordered:** | | | |

| 482 | 1 of 1 | WNW/281.4 | 109.8 / 0.00 | ON | BORE |
|---|---|---|---|---|---|

| | | | |
|---|---|---|---|
| **Borehole ID:** | 632089 | **Inclin FLG:** | No |
| **OGF ID:** | 215532494 | **SP Status:** | Initial Entry |
| **Status:** | | **Surv Elev:** | No |
| **Type:** | Borehole | **Piezometer:** | No |
| **Use:** | Geotechnical/Geological Investigation | **Primary Name:** | |
| **Completion Date:** | JAN-1962 | **Municipality:** | |
| **Static Water Level:** | | **Lot:** | |
| **Primary Water Use:** | Not Used | **Township:** | |
| **Sec. Water Use:** | | **Latitude DD:** | 43.656513 |
| **Total Depth m:** | 14.3 | **Longitude DD:** | -79.45534 |
| **Depth Ref:** | Ground Surface | **UTM Zone:** | 17 |
| **Depth Elev:** | | **Easting:** | 624555 |
| **Drill Method:** | Diamond Drill | **Northing:** | 4834883 |
| **Orig Ground Elev m:** | 109 | **Location Accuracy:** | |
| **Elev Reliabil Note:** | | **Accuracy:** | Not Applicable |
| **DEM Ground Elev m:** | 106 | | |
| **Concession:** | | | |
| **Location D:** | | | |
| **Survey D:** | | | |
| **Comments:** | | | |

***Borehole Geology Stratum***

| | | | |
|---|---|---|---|
| **Geology Stratum ID:** | 218461169 | **Mat Consistency:** | |
| **Top Depth:** | 8.5 | **Material Moisture:** | |
| **Bottom Depth:** | 14.3 | **Material Texture:** | |
| **Material Color:** | Grey | **Non Geo Mat Type:** | |
| **Material 1:** | Till | **Geologic Formation:** | |
| **Material 2:** | Silt | **Geologic Group:** | |
| **Material 3:** | Clay | **Geologic Period:** | |
| **Material 4:** | | **Depositional Gen:** | glacial |
| **Gsc Material Description:** | | | |

**Stratum Description:** TILL,SILT,CLAY. GREY,GLACIAL,AGE GLACIAL. 012 0000005400280050 **Note: Many records provided by the department have a truncated [Stratum Description] field.

| | | | |
|---|---|---|---|
| **Geology Stratum ID:** | 218461168 | **Mat Consistency:** | |
| **Top Depth:** | 0 | **Material Moisture:** | |
| **Bottom Depth:** | 8.5 | **Material Texture:** | Medium |
| **Material Color:** | Brown | **Non Geo Mat Type:** | |
| **Material 1:** | Silt | **Geologic Formation:** | |
| **Material 2:** | Sand | **Geologic Group:** | |
| **Material 3:** | Clay | **Geologic Period:** | |
| **Material 4:** | | **Depositional Gen:** | lacustrine |
| **Gsc Material Description:** | | | |
| **Stratum Description:** | SILT(70),SAND(23)MEDIUM,CLAY(05). BROWN,LACUSTRINE,BEDDED. | | |

***Source***

| | | | |
|---|---|---|---|
| **Source Type:** | Data Survey | **Source Appl:** | Spatial/Tabular |
| **Source Orig:** | Geological Survey of Canada | **Source Iden:** | 1 |
| **Source Date:** | 1956-1972 | **Scale or Res:** | Varies |
| **Confidence:** | H | **Horizontal:** | NAD27 |
| **Observatio:** | | **Verticalda:** | Mean Average Sea Level |
| **Source Name:** | Urban Geology Automated Information System (UGAIS) | | |
| **Source Details:** | File: TOR1A.txt RecordID: 000280 NTS_Sheet: 30M11E | | |
| **Confiden 1:** | Logged by professional. Exact and complete description of material and properties. | | |

***Source List***

| | | | |
|---|---|---|---|
| **Source Identifier:** | 1 | **Horizontal Datum:** | NAD27 |
| **Source Type:** | Data Survey | **Vertical Datum:** | Mean Average Sea Level |
| **Source Date:** | 1956-1972 | **Projection Name:** | Universal Transverse Mercator |
| **Scale or Resolution:** | Varies | | |
| **Source Name:** | Urban Geology Automated Information System (UGAIS) | | |
| **Source Originators:** | Geological Survey of Canada | | |

| 483 | 1 of 1 | ESE/281.8 | 109.8 / 0.00 | 2022 DUNDAS STREET WEST TORONTO ON | WWIS |
|---|---|---|---|---|---|

| | | | |
|---|---|---|---|
| **Well ID:** | 7040697 | **Data Entry Status:** | |
| **Construction Date:** | | **Data Src:** | |
| **Primary Water Use:** | Not Used | **Date Received:** | 2/9/2007 |
| **Sec. Water Use:** | | **Selected Flag:** | TRUE |
| **Final Well Status:** | Observation Wells | **Abandonment Rec:** | |
| **Water Type:** | | **Contractor:** | 7147 |
| **Casing Material:** | | **Form Version:** | 3 |
| **Audit No:** | Z64321 | **Owner:** | |
| **Tag:** | A048912 | **Street Name:** | 2022 DUNDAS STREET WEST |
| **Construction Method:** | | **County:** | YORK AND TORONTO |
| **Elevation (m):** | | **Municipality:** | TORONTO CITY |
| **Elevation Reliability:** | | **Site Info:** | |
| **Depth to Bedrock:** | | **Lot:** | |
| **Well Depth:** | | **Concession:** | |
| **Overburden/Bedrock:** | | **Concession Name:** | |
| **Pump Rate:** | | **Easting NAD83:** | |
| **Static Water Level:** | | **Northing NAD83:** | |
| **Flowing (Y/N):** | | **Zone:** | |
| **Flow Rate:** | | **UTM Reliability:** | |
| **Clear/Cloudy:** | | | |

**PDF URL (Map):** https://d2khazk8e83rdv.cloudfront.net/moe_mapping/downloads/2Water/Wells_pdfs/704\7040697.pdf

***Additional Detail(s) (Map)***

| | |
|---|---|
| **Well Completed Date:** | 2007/01/31 |
| **Year Completed:** | 2007 |
| **Depth (m):** | 5.5 |

| | |
|---|---|
| **Latitude:** | 43.6523820552412 |
| **Longitude:** | -79.4460673770289 |
| **Path:** | 704\7040697.pdf |

**Bore Hole Information**

| | | | |
|---|---|---|---|
| **Bore Hole ID:** | 11763197 | **Elevation:** | |
| **DP2BR:** | | **Elevrc:** | |
| **Spatial Status:** | | **Zone:** | 17 |
| **Code OB:** | | **East83:** | 625311.00 |
| **Code OB Desc:** | | **North83:** | 4834438.00 |
| **Open Hole:** | | **Org CS:** | UTM83 |
| **Cluster Kind:** | | **UTMRC:** | 3 |
| **Date Completed:** | 31-Jan-2007 00:00:00 | **UTMRC Desc:** | margin of error : 10 - 30 m |
| **Remarks:** | | **Location Method:** | wwr |
| **Elevrc Desc:** | | | |
| **Location Source Date:** | | | |
| **Improvement Location Source:** | | | |
| **Improvement Location Method:** | | | |
| **Source Revision Comment:** | | | |
| **Supplier Comment:** | | | |

**Overburden and Bedrock Materials Interval**

| | |
|---|---|
| **Formation ID:** | 933091672 |
| **Layer:** | 3 |
| **Color:** | 6 |
| **General Color:** | BROWN |
| **Mat1:** | 28 |
| **Most Common Material:** | SAND |
| **Mat2:** | |
| **Mat2 Desc:** | |
| **Mat3:** | |
| **Mat3 Desc:** | |
| **Formation Top Depth:** | 0.30000001192092896 |
| **Formation End Depth:** | 5.5 |
| **Formation End Depth UOM:** | m |

**Overburden and Bedrock Materials Interval**

| | |
|---|---|
| **Formation ID:** | 933091671 |
| **Layer:** | 2 |
| **Color:** | 6 |
| **General Color:** | BROWN |
| **Mat1:** | 01 |
| **Most Common Material:** | FILL |
| **Mat2:** | |
| **Mat2 Desc:** | |
| **Mat3:** | |
| **Mat3 Desc:** | |
| **Formation Top Depth:** | 0.20000000298023224 |
| **Formation End Depth:** | 0.30000001192092896 |
| **Formation End Depth UOM:** | m |

**Overburden and Bedrock Materials Interval**

| | |
|---|---|
| **Formation ID:** | 933091670 |
| **Layer:** | 1 |
| **Color:** | 2 |

| | |
|---|---|
| ***General Color:*** | GREY |
| ***Mat1:*** | |
| ***Most Common Material:*** | |
| ***Mat2:*** | |
| ***Mat2 Desc:*** | |
| ***Mat3:*** | |
| ***Mat3 Desc:*** | |
| ***Formation Top Depth:*** | 0.0 |
| ***Formation End Depth:*** | 0.20000000298023224 |
| ***Formation End Depth UOM:*** | m |

***Annular Space/Abandonment Sealing Record***

| | |
|---|---|
| ***Plug ID:*** | 933313823 |
| ***Layer:*** | 3 |
| ***Plug From:*** | 2.0 |
| ***Plug To:*** | 5.5 |
| ***Plug Depth UOM:*** | m |

***Annular Space/Abandonment Sealing Record***

| | |
|---|---|
| ***Plug ID:*** | 933313824 |
| ***Layer:*** | 4 |
| ***Plug From:*** | |
| ***Plug To:*** | 5.5 |
| ***Plug Depth UOM:*** | m |

***Annular Space/Abandonment Sealing Record***

| | |
|---|---|
| ***Plug ID:*** | 933313822 |
| ***Layer:*** | 2 |
| ***Plug From:*** | 0.20000000298023224 |
| ***Plug To:*** | 2.0 |
| ***Plug Depth UOM:*** | m |

***Annular Space/Abandonment Sealing Record***

| | |
|---|---|
| ***Plug ID:*** | 933313821 |
| ***Layer:*** | 1 |
| ***Plug From:*** | 0.0 |
| ***Plug To:*** | 0.20000000298023224 |
| ***Plug Depth UOM:*** | m |

***Method of Construction & Well Use***

| | |
|---|---|
| ***Method Construction ID:*** | 967040697 |
| ***Method Construction Code:*** | B |
| ***Method Construction:*** | Other Method |
| ***Other Method Construction:*** | |

***Pipe Information***

| | |
|---|---|
| ***Pipe ID:*** | 11770887 |
| ***Casing No:*** | 1 |
| ***Comment:*** | |
| ***Alt Name:*** | |

***Construction Record - Casing***

| | |
|---|---|
| ***Casing ID:*** | 930895781 |
| ***Layer:*** | 1 |
| ***Material:*** | 5 |
| ***Open Hole or Material:*** | PLASTIC |
| ***Depth From:*** | 0.0 |
| ***Depth To:*** | 2.4000000953674316 |
| ***Casing Diameter:*** | 3.200000047683716 |
| ***Casing Diameter UOM:*** | cm |
| ***Casing Depth UOM:*** | m |

***Construction Record - Screen***

| | |
|---|---|
| ***Screen ID:*** | 933423092 |
| ***Layer:*** | 1 |
| ***Slot:*** | 10 |
| ***Screen Top Depth:*** | 2.4000000953674316 |
| ***Screen End Depth:*** | 5.5 |
| ***Screen Material:*** | 5 |
| ***Screen Depth UOM:*** | m |
| ***Screen Diameter UOM:*** | cm |
| ***Screen Diameter:*** | 4.300000190734863 |

***Hole Diameter***

| | |
|---|---|
| ***Hole ID:*** | 11849310 |
| ***Diameter:*** | 10.0 |
| ***Depth From:*** | 0.0 |
| ***Depth To:*** | 5.5 |
| ***Hole Depth UOM:*** | m |
| ***Hole Diameter UOM:*** | cm |

---

| | | | | | |
|---|---|---|---|---|---|
| 484 | *1 of 2* | *NW/282.1* | *111.7 / 1.85* | ***DSCR***<br>***2382 Dundas St W***<br>***Toronto ON M6P 1W9*** | ***TANK*** |

| | |
|---|---|
| ***Permit Date:*** | 3/15/1923 |
| ***Permit Type:*** | BP 67322 |
| ***User Type:*** | |
| ***Installation Type:*** | Gasoline tank |
| ***Installation Size:*** | |
| ***Installation Config.:*** | 1 x Gasoline tank |
| ***No. Tanks Installed:*** | 1 |
| ***Units of Measure:*** | |
| ***Value/Tank ($):*** | 195 |
| ***Capacity(gal):*** | |
| ***Reference:*** | CTA Building permits |
| ***Location Desc:*** | |

---

| | | | | | |
|---|---|---|---|---|---|
| 484 | *2 of 2* | *NW/282.1* | *111.7 / 1.85* | ***Lepage Individual Cup Co***<br>***2382 Dundas St W***<br>***Toronto ON M6P 1W9*** | ***TANK*** |

| | |
|---|---|
| ***Permit Date:*** | 10/7/1920 |
| ***Permit Type:*** | BP 45566 |
| ***User Type:*** | Drinking cups |
| ***Installation Type:*** | Oil tank |
| ***Installation Size:*** | |
| ***Installation Config.:*** | 1 x fuel oil tank |

| | |
|---|---|
| **No. Tanks Installed:** | 1 |
| **Units of Measure:** | |
| **Value/Tank ($):** | 100 |
| **Capacity(gal):** | |
| **Reference:** | CTA Building permits |
| **Location Desc:** | |

**485** **1 of 1** **ESE/282.4** **109.8 / 0.00** **2006 DUNDAS ST W TORONTO ON** **WWIS**

| | | | |
|---|---|---|---|
| **Well ID:** | 7279019 | **Data Entry Status:** | |
| **Construction Date:** | | **Data Src:** | |
| **Primary Water Use:** | Monitoring | **Date Received:** | 1/13/2017 |
| **Sec. Water Use:** | | **Selected Flag:** | TRUE |
| **Final Well Status:** | Observation Wells | **Abandonment Rec:** | |
| **Water Type:** | | **Contractor:** | 7238 |
| **Casing Material:** | | **Form Version:** | 7 |
| **Audit No:** | Z232742 | **Owner:** | |
| **Tag:** | A213510 | **Street Name:** | 2006 DUNDAS ST W |
| **Construction Method:** | | **County:** | YORK AND TORONTO |
| **Elevation (m):** | | **Municipality:** | TORONTO CITY |
| **Elevation Reliability:** | | **Site Info:** | |
| **Depth to Bedrock:** | | **Lot:** | |
| **Well Depth:** | | **Concession:** | |
| **Overburden/Bedrock:** | | **Concession Name:** | |
| **Pump Rate:** | | **Easting NAD83:** | |
| **Static Water Level:** | | **Northing NAD83:** | |
| **Flowing (Y/N):** | | **Zone:** | |
| **Flow Rate:** | | **UTM Reliability:** | |
| **Clear/Cloudy:** | | | |

**PDF URL (Map):**

***Additional Detail(s) (Map)***

| | |
|---|---|
| **Well Completed Date:** | 2016/12/09 |
| **Year Completed:** | 2016 |
| **Depth (m):** | 15.24 |
| **Latitude:** | 43.6523907188866 |
| **Longitude:** | -79.4460423526699 |
| **Path:** | |

***Bore Hole Information***

| | | | |
|---|---|---|---|
| **Bore Hole ID:** | 1006332691 | **Elevation:** | |
| **DP2BR:** | | **Elevrc:** | |
| **Spatial Status:** | | **Zone:** | 17 |
| **Code OB:** | | **East83:** | 625313.00 |
| **Code OB Desc:** | | **North83:** | 4834439.00 |
| **Open Hole:** | | **Org CS:** | UTM83 |
| **Cluster Kind:** | | **UTMRC:** | 4 |
| **Date Completed:** | 09-Dec-2016 00:00:00 | **UTMRC Desc:** | margin of error : 30 m - 100 m |
| **Remarks:** | | **Location Method:** | wwr |
| **Elevrc Desc:** | | | |
| **Location Source Date:** | | | |
| **Improvement Location Source:** | | | |
| **Improvement Location Method:** | | | |
| **Source Revision Comment:** | | | |
| **Supplier Comment:** | | | |

***Overburden and Bedrock***

***Materials Interval***

| | |
|---|---|
| ***Formation ID:*** | 1006510830 |
| ***Layer:*** | 2 |
| ***Color:*** | 6 |
| ***General Color:*** | BROWN |
| ***Mat1:*** | 28 |
| ***Most Common Material:*** | SAND |
| ***Mat2:*** | |
| ***Mat2 Desc:*** | |
| ***Mat3:*** | |
| ***Mat3 Desc:*** | |
| ***Formation Top Depth:*** | 10.0 |
| ***Formation End Depth:*** | 15.0 |
| ***Formation End Depth UOM:*** | ft |

***Overburden and Bedrock Materials Interval***

| | |
|---|---|
| ***Formation ID:*** | 1006510829 |
| ***Layer:*** | 1 |
| ***Color:*** | 6 |
| ***General Color:*** | BROWN |
| ***Mat1:*** | 01 |
| ***Most Common Material:*** | FILL |
| ***Mat2:*** | |
| ***Mat2 Desc:*** | |
| ***Mat3:*** | |
| ***Mat3 Desc:*** | |
| ***Formation Top Depth:*** | 0.0 |
| ***Formation End Depth:*** | 10.0 |
| ***Formation End Depth UOM:*** | ft |

***Overburden and Bedrock Materials Interval***

| | |
|---|---|
| ***Formation ID:*** | 1006510833 |
| ***Layer:*** | 5 |
| ***Color:*** | 2 |
| ***General Color:*** | GREY |
| ***Mat1:*** | 05 |
| ***Most Common Material:*** | CLAY |
| ***Mat2:*** | |
| ***Mat2 Desc:*** | |
| ***Mat3:*** | |
| ***Mat3 Desc:*** | |
| ***Formation Top Depth:*** | 40.0 |
| ***Formation End Depth:*** | 45.0 |
| ***Formation End Depth UOM:*** | ft |

***Overburden and Bedrock Materials Interval***

| | |
|---|---|
| ***Formation ID:*** | 1006510832 |
| ***Layer:*** | 4 |
| ***Color:*** | 2 |
| ***General Color:*** | GREY |
| ***Mat1:*** | 05 |
| ***Most Common Material:*** | CLAY |
| ***Mat2:*** | 84 |
| ***Mat2 Desc:*** | SILTY |
| ***Mat3:*** | 85 |
| ***Mat3 Desc:*** | SOFT |

***Formation Top Depth:*** 22.5
***Formation End Depth:*** 40.0
***Formation End Depth UOM:*** ft

***Overburden and Bedrock Materials Interval***

***Formation ID:*** 1006510831
***Layer:*** 3
***Color:*** 6
***General Color:*** BROWN
***Mat1:*** 28
***Most Common Material:*** SAND
***Mat2:*** 91
***Mat2 Desc:*** WATER-BEARING
***Mat3:***
***Mat3 Desc:***
***Formation Top Depth:*** 15.0
***Formation End Depth:*** 22.5
***Formation End Depth UOM:*** ft

***Overburden and Bedrock Materials Interval***

***Formation ID:*** 1006510834
***Layer:*** 6
***Color:*** 2
***General Color:*** GREY
***Mat1:*** 05
***Most Common Material:*** CLAY
***Mat2:*** 73
***Mat2 Desc:*** HARD
***Mat3:***
***Mat3 Desc:***
***Formation Top Depth:*** 45.0
***Formation End Depth:*** 50.0
***Formation End Depth UOM:*** ft

***Annular Space/Abandonment Sealing Record***

***Plug ID:*** 1006510841
***Layer:*** 1
***Plug From:*** 0.0
***Plug To:*** 1.0
***Plug Depth UOM:*** ft

***Annular Space/Abandonment Sealing Record***

***Plug ID:*** 1006510843
***Layer:*** 3
***Plug From:*** 44.0
***Plug To:*** 50.0
***Plug Depth UOM:*** ft

***Annular Space/Abandonment Sealing Record***

***Plug ID:*** 1006510842
***Layer:*** 2
***Plug From:*** 1.0

| | |
|---|---|
| ***Plug To:*** | 44.0 |
| ***Plug Depth UOM:*** | ft |

***Method of Construction & Well Use***

| | |
|---|---|
| ***Method Construction ID:*** | 1006510840 |
| ***Method Construction Code:*** | 6 |
| ***Method Construction:*** | Boring |
| ***Other Method Construction:*** | |

***Pipe Information***

| | |
|---|---|
| ***Pipe ID:*** | 1006510828 |
| ***Casing No:*** | 0 |
| ***Comment:*** | |
| ***Alt Name:*** | |

***Construction Record - Casing***

| | |
|---|---|
| ***Casing ID:*** | 1006510837 |
| ***Layer:*** | 1 |
| ***Material:*** | 7 |
| ***Open Hole or Material:*** | OTHER |
| ***Depth From:*** | 0.0 |
| ***Depth To:*** | 45.0 |
| ***Casing Diameter:*** | 2.0 |
| ***Casing Diameter UOM:*** | inch |
| ***Casing Depth UOM:*** | ft |

***Construction Record - Screen***

| | |
|---|---|
| ***Screen ID:*** | 1006510838 |
| ***Layer:*** | 1 |
| ***Slot:*** | 10 |
| ***Screen Top Depth:*** | 45.0 |
| ***Screen End Depth:*** | 50.0 |
| ***Screen Material:*** | 7 |
| ***Screen Depth UOM:*** | ft |
| ***Screen Diameter UOM:*** | inch |
| ***Screen Diameter:*** | 2.0 |

***Water Details***

| | |
|---|---|
| ***Water ID:*** | 1006510836 |
| ***Layer:*** | |
| ***Kind Code:*** | |
| ***Kind:*** | |
| ***Water Found Depth:*** | |
| ***Water Found Depth UOM:*** | ft |

***Hole Diameter***

| | |
|---|---|
| ***Hole ID:*** | 1006510835 |
| ***Diameter:*** | 6.139999866485596 |
| ***Depth From:*** | 0.0 |
| ***Depth To:*** | 50.0 |
| ***Hole Depth UOM:*** | ft |
| ***Hole Diameter UOM:*** | inch |

| Map Key | Number of Records | Direction/ Distance (m) | Elev/Diff (m) | Site | DB |
|---|---|---|---|---|---|
| 486 | 1 of 1 | W/282.9 | 109.8 / 0.00 | ON | BORE |

| | | | |
|---|---|---|---|
| **Borehole ID:** | 636710 | **Inclin FLG:** | No |
| **OGF ID:** | 215537107 | **SP Status:** | Initial Entry |
| **Status:** | | **Surv Elev:** | No |
| **Type:** | Borehole | **Piezometer:** | No |
| **Use:** | Geotechnical/Geological Investigation | **Primary Name:** | |
| **Completion Date:** | MAR-1969 | **Municipality:** | |
| **Static Water Level:** | 0.6 | **Lot:** | |
| **Primary Water Use:** | Not Used | **Township:** | |
| **Sec. Water Use:** | | **Latitude DD:** | 43.655796 |
| **Total Depth m:** | 6.2 | **Longitude DD:** | -79.455607 |
| **Depth Ref:** | Ground Surface | **UTM Zone:** | 17 |
| **Depth Elev:** | | **Easting:** | 624535 |
| **Drill Method:** | Power auger | **Northing:** | 4834803 |
| **Orig Ground Elev m:** | 109 | **Location Accuracy:** | |
| **Elev Reliabil Note:** | | **Accuracy:** | Not Applicable |
| **DEM Ground Elev m:** | 109 | | |
| **Concession:** | | | |
| **Location D:** | | | |
| **Survey D:** | | | |
| **Comments:** | | | |

***Borehole Geology Stratum***

| | | | |
|---|---|---|---|
| **Geology Stratum ID:** | 218478047 | **Mat Consistency:** | |
| **Top Depth:** | 0 | **Material Moisture:** | |
| **Bottom Depth:** | 1.1 | **Material Texture:** | |
| **Material Color:** | | **Non Geo Mat Type:** | |
| **Material 1:** | Fill | **Geologic Formation:** | |
| **Material 2:** | Sand | **Geologic Group:** | |
| **Material 3:** | | **Geologic Period:** | |
| **Material 4:** | | **Depositional Gen:** | fill |
| **Gsc Material Description:** | | | |
| **Stratum Description:** | FILL,SAND. | | |

| | | | |
|---|---|---|---|
| **Geology Stratum ID:** | 218478048 | **Mat Consistency:** | Loose |
| **Top Depth:** | 1.1 | **Material Moisture:** | |
| **Bottom Depth:** | 2 | **Material Texture:** | Fine to Medium |
| **Material Color:** | Brown | **Non Geo Mat Type:** | |
| **Material 1:** | Sand | **Geologic Formation:** | |
| **Material 2:** | | **Geologic Group:** | |
| **Material 3:** | | **Geologic Period:** | |
| **Material 4:** | | **Depositional Gen:** | glacial |
| **Gsc Material Description:** | | | |
| **Stratum Description:** | SAND-FINE TO MEDIUM.BROWN,GLACIAL,LOOSE, AGE GLACIAL, WATER STABLE AT 357.9 FEET. | | |

| | | | |
|---|---|---|---|
| **Geology Stratum ID:** | 218478050 | **Mat Consistency:** | |
| **Top Depth:** | 5.3 | **Material Moisture:** | |
| **Bottom Depth:** | 6.2 | **Material Texture:** | |
| **Material Color:** | Grey | **Non Geo Mat Type:** | |
| **Material 1:** | Clay | **Geologic Formation:** | |
| **Material 2:** | Silt | **Geologic Group:** | |
| **Material 3:** | Sand | **Geologic Period:** | |
| **Material 4:** | | **Depositional Gen:** | glacial |
| **Gsc Material Description:** | | | |
| **Stratum Description:** | CLAY,SILT,SAND. GREY,GLACIAL,AGE GLACIAL. 00035009000650220001 0A **Note: Many records provided by the department have a truncated [Stratum Description] field. | | |

| | | | |
|---|---|---|---|
| **Geology Stratum ID:** | 218478049 | **Mat Consistency:** | Dense |
| **Top Depth:** | 2 | **Material Moisture:** | |
| **Bottom Depth:** | 5.3 | **Material Texture:** | |
| **Material Color:** | Brown | **Non Geo Mat Type:** | |
| **Material 1:** | Sand | **Geologic Formation:** | |

| | | | |
|---|---|---|---|
| ***Material 2:*** | Silt | ***Geologic Group:*** | |
| ***Material 3:*** | | ***Geologic Period:*** | |
| ***Material 4:*** | | ***Depositional Gen:*** | glacial |
| ***Gsc Material Description:*** | | | |
| ***Stratum Description:*** | SAND,SILT. BROWN,GLACIAL,DENSE, AGE GLACIAL. | | |

***Source***

| | | | |
|---|---|---|---|
| ***Source Type:*** | Data Survey | ***Source Appl:*** | Spatial/Tabular |
| ***Source Orig:*** | Geological Survey of Canada | ***Source Iden:*** | 1 |
| ***Source Date:*** | 1956-1972 | ***Scale or Res:*** | Varies |
| ***Confidence:*** | L | ***Horizontal:*** | NAD27 |
| ***Observatio:*** | | ***Verticalda:*** | Mean Average Sea Level |
| ***Source Name:*** | Urban Geology Automated Information System (UGAIS) | | |
| ***Source Details:*** | File: TOR1A.txt RecordID: 046700 NTS_Sheet: 30M11E | | |
| ***Confiden 1:*** | Gives some indication of sub-surface condition but material is unknown. | | |

***Source List***

| | | | |
|---|---|---|---|
| ***Source Identifier:*** | 1 | ***Horizontal Datum:*** | NAD27 |
| ***Source Type:*** | Data Survey | ***Vertical Datum:*** | Mean Average Sea Level |
| ***Source Date:*** | 1956-1972 | ***Projection Name:*** | Universal Transverse Mercator |
| ***Scale or Resolution:*** | Varies | | |
| ***Source Name:*** | Urban Geology Automated Information System (UGAIS) | | |
| ***Source Originators:*** | Geological Survey of Canada | | |

| | | | | | |
|---|---|---|---|---|---|
| 487 | ***1 of 2*** | ***W/283.6*** | ***109.8 / 0.00*** | ***May & Read***<br>***1639 Bloor St W***<br>***Toronto ON M6P 1A6*** | ***TANK*** |

| | |
|---|---|
| ***Permit Date:*** | 1923 |
| ***Permit Type:*** | Transfer of ownership |
| ***User Type:*** | |
| ***Installation Type:*** | Gasoline tank and pump |
| ***Installation Size:*** | |
| ***Installation Config.:*** | 1 x gasoline tank and pump |
| ***No. Tanks Installed:*** | 1 |
| ***Units of Measure:*** | |
| ***Value/Tank ($):*** | |
| ***Capacity(gal):*** | |
| ***Reference:*** | TCM 1923 A: 64 |
| ***Location Desc:*** | |

| | | | | | |
|---|---|---|---|---|---|
| 487 | ***2 of 2*** | ***W/283.6*** | ***109.8 / 0.00*** | ***May [M G]***<br>***1639 Bloor St W***<br>***Toronto ON M6P 1A6*** | ***TANK*** |

| | |
|---|---|
| ***Permit Date:*** | 1923 |
| ***Permit Type:*** | Transfer of ownership |
| ***User Type:*** | |
| ***Installation Type:*** | Gasoline tank and pump |
| ***Installation Size:*** | |
| ***Installation Config.:*** | 1 x gasoline tank and pump |
| ***No. Tanks Installed:*** | 1 |
| ***Units of Measure:*** | |
| ***Value/Tank ($):*** | |
| ***Capacity(gal):*** | |
| ***Reference:*** | TCM 1923 A: 64 |
| ***Location Desc:*** | |

| Map Key | Number of Records | Direction/ Distance (m) | Elev/Diff (m) | Site | DB |
|---|---|---|---|---|---|
| 488 | 1 of 3 | SW/283.6 | 109.8 / 0.00 | 41 Hewitt Avenue, Toronto ON | INC |

| | | | |
|---|---|---|---|
| **Incident No:** | 715006 | **Any Health Impact:** | No |
| **Incident ID:** | 2871990 | **Any Enviro Impact:** | No |
| **Instance No:** | | **Service Interrupted:** | No |
| **Status Code:** | Causal Analysis Complete | **Was Prop Damaged:** | No |
| **Attribute Category:** | FS-Perform L1 Incident Insp | **Reside App. Type:** | Boiler |
| **Context:** | | **Commer App. Type:** | Not applicable |
| **Date of Occurrence:** | 2012/01/09 00:00:00 | **Indus App. Type:** | Not applicable |
| **Time of Occurrence:** | NULL | **Institut App. Type:** | Not applicable |
| **Incident Created On:** | | **Venting Type:** | Power Vent (e.g., Side Wall venting) |
| **Instance Creation Dt:** | | **Vent Conn Mater:** | Plastic - CPVC |
| **Instance Install Dt:** | | **Vent Chimney Mater:** | Not applicable |
| **Occur Insp Start Date:** | 2012/01/11 00:00:00 | **Pipeline Type:** | |
| **Approx Quant Rel:** | | **Pipeline Involved:** | |
| **Tank Capacity:** | | **Pipe Material:** | |
| **Fuels Occur Type:** | CO Release | **Depth Ground Cover:** | |
| **Fuel Type Involved:** | Natural Gas | **Regulator Location:** | |
| **Enforcement Policy:** | NULL | **Regulator Type:** | |
| **Prc Escalation Req:** | NULL | **Operation Pressure:** | |
| **Tank Material Type:** | | **Liquid Prop Make:** | |
| **Tank Storage Type:** | | **Liquid Prop Model:** | |
| **Tank Location Type:** | | **Liquid Prop Serial No:** | |
| **Pump Flow Rate Cap:** | | **Liquid Prop Notes:** | |
| **Task No:** | 3672320 | **Equipment Type:** | |
| **Notes:** | | **Equipment Model:** | Prestige Solo |
| **Drainage System:** | | **Serial No:** | 10/0085856 |
| **Sub Surface Contam.:** | | **Cylinder Capacity:** | |
| **Aff Prop Use Water:** | | **Cylinder Cap Units:** | |
| **Contam. Migrated:** | | **Cylinder Mat Type:** | |
| **Contact Natural Env:** | | **Near Body of Water:** | |

**Incident Location:** 41 Hewitt Avenue, Toronto - CO Release
**Occurence Narrative:** Improper vent termination of boiler
**Operation Type Involved:** Private Dwelling
**Item:**
**Item Description:**
**Device Installed Location:**

---

| Map Key | Number of Records | Direction/ Distance (m) | Elev/Diff (m) | Site | DB |
|---|---|---|---|---|---|
| 488 | 2 of 3 | SW/283.6 | 109.8 / 0.00 | TONY PALERMO<br>41 HEWITT AVE SUITE 111 TORONTO M6R 1Y4 ON CA<br>ON | EXP |

| | | | |
|---|---|---|---|
| **Instance No:** | 61392713 | **Model:** | NULL |
| **Status:** | EXPIRED | **Quantity:** | 1 |
| **Instance ID:** | | **Unit of Measure:** | EA |
| **Instance Type:** | | **Fuel Type2:** | |
| **Instance Creation Dt:** | 2/13/2009 | **Fuel Type3:** | |
| **Instance Install Dt:** | 2/13/2009 | **Piping Steel:** | |
| **Item:** | | **Piping Galvanized:** | |
| **Item Description:** | Fuel Oil Tank | **Tank Single Wall St:** | |
| **Facility Type:** | FS FUEL OIL TANK | **Piping Underground:** | |
| **Overfill Prot Type:** | | **Tank Underground:** | |
| **Creation Date:** | 7/5/2009 3:14:57 AM | **Panam Related:** | NULL |
| **Expired Date:** | | **Panam Venue Nm:** | NULL |
| **Manufacturer:** | NULL | | |

**Description:** NULL
**Serial No:** NULL
**Ulc Standard:** NULL
**Facility Location:** 41 HEWITT AVE SUITE 111 TORONTO M6R 1Y4 ON CA
**Source:** FS Fuel Oil Tank

| Map Key | Number of Records | Direction/ Distance (m) | Elev/Diff (m) | Site | DB |
|---|---|---|---|---|---|
| 488 | 3 of 3 | SW/283.6 | 109.8 / 0.00 | TONY PALERMO<br>41 HEWITT AVE SUITE 111 TORONTO M6R 1Y4<br>ON CA<br>ON | CFOT |

| | | | |
|---|---|---|---|
| **Licence No:** | | **Item Description:** | Fuel Oil Tank |
| **Registration No:** | | **Instance Type:** | |
| **Posse File No:** | | **Facility Type:** | |
| **Posse Reg No:** | | **Fuel Type:** | |
| **Status Name:** | | **Distributor:** | |
| **Tank Type:** | Liquid Fuel Single Wall UST | **Letter Sent:** | |
| **Tank Size:** | 0 | **Comments:** | |
| **Tank Material:** | Steel | **Corrosion Protect:** | |
| **Instance No:** | 61392713 | **Province:** | |
| **Inst Creation Date:** | 2/13/2009 | **Nbr:** | |
| **Inst Install Date:** | 2/13/2009 | **Context:** | FS Fuel Oil Tank |
| **Item:** | FS FUEL OIL TANK | | |
| **Tank Age (as of 05/1992):** | | | |
| **Device Installed Location:** | 41 HEWITT AVE SUITE 111 TORONTO M6R 1Y4 ON CA | | |
| **Description:** | NULL | | |
| **Contact Name:** | | | |
| **Contact Address:** | | | |
| **Contact Address2:** | | | |
| **Contact Suite:** | | | |
| **Contact City:** | | | |
| **Contact Prov:** | | | |
| **Contact Postal:** | | | |

| Map Key | Number of Records | Direction/ Distance (m) | Elev/Diff (m) | Site | DB |
|---|---|---|---|---|---|
| 489 | 1 of 1 | S/283.8 | 108.2 / -1.62 | 429 RONCESVALLES ROAD<br>Toronto ON | WWIS |

| | | | |
|---|---|---|---|
| **Well ID:** | 7124446 | **Data Entry Status:** | |
| **Construction Date:** | | **Data Src:** | |
| **Primary Water Use:** | Monitoring and Test Hole | **Date Received:** | 6/22/2009 |
| **Sec. Water Use:** | 0 | **Selected Flag:** | TRUE |
| **Final Well Status:** | Monitoring and Test Hole | **Abandonment Rec:** | |
| **Water Type:** | | **Contractor:** | 7241 |
| **Casing Material:** | | **Form Version:** | 7 |
| **Audit No:** | Z099430 | **Owner:** | |
| **Tag:** | A086660 | **Street Name:** | 429 RONCESVALLES ROAD |
| **Construction Method:** | | **County:** | YORK AND TORONTO |
| **Elevation (m):** | | **Municipality:** | TORONTO CITY |
| **Elevation Reliability:** | | **Site Info:** | WKQ-001351 A0-A02 |
| **Depth to Bedrock:** | | **Lot:** | |
| **Well Depth:** | | **Concession:** | |
| **Overburden/Bedrock:** | | **Concession Name:** | |
| **Pump Rate:** | | **Easting NAD83:** | |
| **Static Water Level:** | | **Northing NAD83:** | |
| **Flowing (Y/N):** | | **Zone:** | |
| **Flow Rate:** | | **UTM Reliability:** | |
| **Clear/Cloudy:** | | | |

**PDF URL (Map):** https://d2khazk8e83rdv.cloudfront.net/moe_mapping/downloads/2Water/Wells_pdfs/712\7124446.pdf

***Additional Detail(s) (Map)***

| | |
|---|---|
| **Well Completed Date:** | 2009/06/02 |
| **Year Completed:** | 2009 |
| **Depth (m):** | 4.572 |
| **Latitude:** | 43.6516772442263 |
| **Longitude:** | -79.4505248667919 |
| **Path:** | 712\7124446.pdf |

***Bore Hole Information***

| | | | |
|---|---|---|---|
| ***Bore Hole ID:*** | 1002487062 | ***Elevation:*** | |
| ***DP2BR:*** | | ***Elevrc:*** | |
| ***Spatial Status:*** | | ***Zone:*** | 17 |
| ***Code OB:*** | | ***East83:*** | 624953.00 |
| ***Code OB Desc:*** | | ***North83:*** | 4834353.00 |
| ***Open Hole:*** | | ***Org CS:*** | UTM83 |
| ***Cluster Kind:*** | | ***UTMRC:*** | 4 |
| ***Date Completed:*** | 02-Jun-2009 00:00:00 | ***UTMRC Desc:*** | margin of error : 30 m - 100 m |
| ***Remarks:*** | | ***Location Method:*** | wwr |
| ***Elevrc Desc:*** | | | |
| ***Location Source Date:*** | | | |
| ***Improvement Location Source:*** | | | |
| ***Improvement Location Method:*** | | | |
| ***Source Revision Comment:*** | | | |
| ***Supplier Comment:*** | | | |

***Overburden and Bedrock Materials Interval***

| | |
|---|---|
| ***Formation ID:*** | 1002548008 |
| ***Layer:*** | 2 |
| ***Color:*** | 2 |
| ***General Color:*** | GREY |
| ***Mat1:*** | 28 |
| ***Most Common Material:*** | SAND |
| ***Mat2:*** | 06 |
| ***Mat2 Desc:*** | SILT |
| ***Mat3:*** | 66 |
| ***Mat3 Desc:*** | DENSE |
| ***Formation Top Depth:*** | 10.0 |
| ***Formation End Depth:*** | 15.0 |
| ***Formation End Depth UOM:*** | ft |

***Overburden and Bedrock Materials Interval***

| | |
|---|---|
| ***Formation ID:*** | 1002548007 |
| ***Layer:*** | 1 |
| ***Color:*** | 6 |
| ***General Color:*** | BROWN |
| ***Mat1:*** | 28 |
| ***Most Common Material:*** | SAND |
| ***Mat2:*** | 06 |
| ***Mat2 Desc:*** | SILT |
| ***Mat3:*** | 77 |
| ***Mat3 Desc:*** | LOOSE |
| ***Formation Top Depth:*** | 0.0 |
| ***Formation End Depth:*** | 10.0 |
| ***Formation End Depth UOM:*** | ft |

***Annular Space/Abandonment Sealing Record***

| | |
|---|---|
| ***Plug ID:*** | 1002548010 |
| ***Layer:*** | 1 |
| ***Plug From:*** | 0.0 |
| ***Plug To:*** | 4.0 |
| ***Plug Depth UOM:*** | ft |

***Annular Space/Abandonment Sealing Record***

| | |
|---|---|
| ***Plug ID:*** | 1002548011 |
| ***Layer:*** | 2 |
| ***Plug From:*** | 4.0 |
| ***Plug To:*** | 15.0 |
| ***Plug Depth UOM:*** | ft |

***Method of Construction & Well Use***

| | |
|---|---|
| ***Method Construction ID:*** | 1002548017 |
| ***Method Construction Code:*** | B |
| ***Method Construction:*** | Other Method |
| ***Other Method Construction:*** | DIRECT PUSH |

***Pipe Information***

| | |
|---|---|
| ***Pipe ID:*** | 1002548006 |
| ***Casing No:*** | 0 |
| ***Comment:*** | |
| ***Alt Name:*** | |

***Construction Record - Casing***

| | |
|---|---|
| ***Casing ID:*** | 1002548013 |
| ***Layer:*** | 1 |
| ***Material:*** | 5 |
| ***Open Hole or Material:*** | PLASTIC |
| ***Depth From:*** | 0.0 |
| ***Depth To:*** | 5.0 |
| ***Casing Diameter:*** | 1.3600000143051147 |
| ***Casing Diameter UOM:*** | inch |
| ***Casing Depth UOM:*** | ft |

***Construction Record - Screen***

| | |
|---|---|
| ***Screen ID:*** | 1002548014 |
| ***Layer:*** | 1 |
| ***Slot:*** | 10 |
| ***Screen Top Depth:*** | 5.0 |
| ***Screen End Depth:*** | 15.0 |
| ***Screen Material:*** | 5 |
| ***Screen Depth UOM:*** | ft |
| ***Screen Diameter UOM:*** | inch |
| ***Screen Diameter:*** | 1.659999966621399 |

***Water Details***

| | |
|---|---|
| ***Water ID:*** | 1002548012 |
| ***Layer:*** | |
| ***Kind Code:*** | |
| ***Kind:*** | |
| ***Water Found Depth:*** | |
| ***Water Found Depth UOM:*** | ft |

***Hole Diameter***

| | |
|---|---|
| ***Hole ID:*** | 1002548009 |
| ***Diameter:*** | |

**Depth From:**
**Depth To:**
**Hole Depth UOM:** ft
**Hole Diameter UOM:** inch

---

**490** | **1 of 1** | **SSW/283.9** | **109.0 / -0.86** | **Toronto Transportation Commission**
**68 Howard Park Ave**
**Toronto ON M6R 1V6** | **TANK**

**Permit Date:** 1/22/1934
**Permit Type:** BP A49931
**User Type:** Public transit
**Installation Type:** gasoline tanks
**Installation Size:**
**Installation Config.:** gasoline tanks
**No. Tanks Installed:** 2
**Units of Measure:**
**Value/Tank ($):** 500
**Capacity(gal):**
**Reference:** CTA Building Permits
**Location Desc:** N side Howard Park Ave nr Dundas St W

---

**491** | **1 of 1** | **SSE/285.4** | **109.1 / -0.77** | **9 Howard Park Ave**
**Toronto ON M6R 1V3** | **TANK**

**Permit Date:** 12/1/1936
**Permit Type:** BP A62355
**User Type:**
**Installation Type:** FO tanks
**Installation Size:**
**Installation Config.:** FO tanks
**No. Tanks Installed:** 2
**Units of Measure:**
**Value/Tank ($):** 50
**Capacity(gal):**
**Reference:** CTA Building Permits
**Location Desc:** 9 Howard Park Ave

---

**492** | **1 of 1** | **S/286.2** | **108.1 / -1.73** | **429 RONCESVALLES LIMITED**
**Toronto ON** | **WWIS**

**Well ID:** 7124445
**Construction Date:**
**Primary Water Use:** Monitoring and Test Hole
**Sec. Water Use:** 0
**Final Well Status:** Monitoring and Test Hole
**Water Type:**
**Casing Material:**
**Audit No:** Z099429
**Tag:** A086659
**Construction Method:**
**Elevation (m):**
**Elevation Reliability:**
**Depth to Bedrock:**
**Well Depth:**
**Overburden/Bedrock:**
**Pump Rate:**
**Static Water Level:**
**Flowing (Y/N):**
**Flow Rate:**
**Clear/Cloudy:**

**Data Entry Status:**
**Data Src:**
**Date Received:** 6/22/2009
**Selected Flag:** TRUE
**Abandonment Rec:**
**Contractor:** 7241
**Form Version:** 7
**Owner:**
**Street Name:** 429 RONCESVALLES LIMITED
**County:** YORK AND TORONTO
**Municipality:** TORONTO CITY
**Site Info:** WKQ-001351 A0-A02
**Lot:**
**Concession:**
**Concession Name:**
**Easting NAD83:**
**Northing NAD83:**
**Zone:**
**UTM Reliability:**

**PDF URL (Map):** https://d2khazk8e83rdv.cloudfront.net/moe_mapping/downloads/2Water/Wells_pdfs/712\7124445.pdf

**Additional Detail(s) (Map)**

**Well Completed Date:** 2009/06/02
**Year Completed:** 2009
**Depth (m):** 4.2672
**Latitude:** 43.6516507461174
**Longitude:** -79.4505627491305
**Path:** 712\7124445.pdf

**Bore Hole Information**

**Bore Hole ID:** 1002487059
**DP2BR:**
**Spatial Status:**
**Code OB:**
**Code OB Desc:**
**Open Hole:**
**Cluster Kind:**
**Date Completed:** 02-Jun-2009 00:00:00
**Remarks:**
**Elevrc Desc:**
**Location Source Date:**
**Improvement Location Source:**
**Improvement Location Method:**
**Source Revision Comment:**
**Supplier Comment:**

**Elevation:**
**Elevrc:**
**Zone:** 17
**East83:** 624950.00
**North83:** 4834350.00
**Org CS:** UTM83
**UTMRC:** 4
**UTMRC Desc:** margin of error : 30 m - 100 m
**Location Method:** wwr

**Overburden and Bedrock Materials Interval**

**Formation ID:** 1002547994
**Layer:** 2
**Color:** 2
**General Color:** GREY
**Mat1:** 28
**Most Common Material:** SAND
**Mat2:** 06
**Mat2 Desc:** SILT
**Mat3:** 66
**Mat3 Desc:** DENSE
**Formation Top Depth:** 10.0
**Formation End Depth:** 14.0
**Formation End Depth UOM:** ft

**Overburden and Bedrock Materials Interval**

**Formation ID:** 1002547993
**Layer:** 1
**Color:** 6
**General Color:** BROWN
**Mat1:** 28
**Most Common Material:** SAND
**Mat2:** 06
**Mat2 Desc:** SILT
**Mat3:** 77
**Mat3 Desc:** LOOSE
**Formation Top Depth:** 0.0
**Formation End Depth:** 10.0

***Formation End Depth UOM:*** ft

***Annular Space/Abandonment Sealing Record***

***Plug ID:*** 1002547996
***Layer:*** 1
***Plug From:*** 0.0
***Plug To:*** 3.0
***Plug Depth UOM:*** ft

***Annular Space/Abandonment Sealing Record***

***Plug ID:*** 1002547997
***Layer:*** 2
***Plug From:*** 3.0
***Plug To:*** 14.0
***Plug Depth UOM:*** ft

***Method of Construction & Well Use***

***Method Construction ID:*** 1002548003
***Method Construction Code:*** B
***Method Construction:*** Other Method
***Other Method Construction:*** DIRECT PUSH

***Pipe Information***

***Pipe ID:*** 1002547992
***Casing No:*** 0
***Comment:***
***Alt Name:***

***Construction Record - Casing***

***Casing ID:*** 1002547999
***Layer:*** 1
***Material:*** 5
***Open Hole or Material:*** PLASTIC
***Depth From:*** 0.0
***Depth To:*** 4.0
***Casing Diameter:*** 1.3600000143051147
***Casing Diameter UOM:*** inch
***Casing Depth UOM:*** ft

***Construction Record - Screen***

***Screen ID:*** 1002548000
***Layer:*** 1
***Slot:*** 10
***Screen Top Depth:*** 4.0
***Screen End Depth:*** 14.0
***Screen Material:*** 5
***Screen Depth UOM:*** ft
***Screen Diameter UOM:*** inch
***Screen Diameter:*** 1.659999966621399

***Water Details***

**Water ID:** 1002547998
**Layer:**
**Kind Code:**
**Kind:**
**Water Found Depth:**
**Water Found Depth UOM:** ft

***Hole Diameter***

**Hole ID:** 1002547995
**Diameter:**
**Depth From:**
**Depth To:**
**Hole Depth UOM:** ft
**Hole Diameter UOM:** inch

---

**493** | **1 of 1** | **ESE/286.2** | **109.8 / 0.00** | **163 STERLING ROAD Toronto ON** | **WWIS**

| | | | |
|---|---|---|---|
| **Well ID:** | 7113904 | **Data Entry Status:** | |
| **Construction Date:** | | **Data Src:** | |
| **Primary Water Use:** | Not Used | **Date Received:** | 10/23/2008 |
| **Sec. Water Use:** | | **Selected Flag:** | TRUE |
| **Final Well Status:** | Test Hole | **Abandonment Rec:** | |
| **Water Type:** | | **Contractor:** | 6607 |
| **Casing Material:** | | **Form Version:** | 5 |
| **Audit No:** | M02421 | **Owner:** | |
| **Tag:** | A069721 | **Street Name:** | 163 STERLING ROAD |
| **Construction Method:** | | **County:** | YORK AND TORONTO |
| **Elevation (m):** | | **Municipality:** | TORONTO CITY |
| **Elevation Reliability:** | | **Site Info:** | |
| **Depth to Bedrock:** | | **Lot:** | |
| **Well Depth:** | | **Concession:** | |
| **Overburden/Bedrock:** | | **Concession Name:** | |
| **Pump Rate:** | | **Easting NAD83:** | |
| **Static Water Level:** | | **Northing NAD83:** | |
| **Flowing (Y/N):** | | **Zone:** | |
| **Flow Rate:** | | **UTM Reliability:** | |
| **Clear/Cloudy:** | | | |

**PDF URL (Map):** https://d2khazk8e83rdv.cloudfront.net/moe_mapping/downloads/2Water/Wells_pdfs/711\7113904.pdf

***Additional Detail(s) (Map)***

**Well Completed Date:** 2008/06/10
**Year Completed:** 2008
**Depth (m):**
**Latitude:** 43.6538044680694
**Longitude:** -79.444728612698
**Path:** 711\7113904.pdf

**PDF URL (Map):** https://d2khazk8e83rdv.cloudfront.net/moe_mapping/downloads/2Water/Wells_pdfs/711\7113904.pdf

***Additional Detail(s) (Map)***

**Well Completed Date:** 2008/06/10
**Year Completed:** 2008
**Depth (m):** 8.8
**Latitude:** 43.6529400601267
**Longitude:** -79.4447261243898
**Path:** 711\7113904.pdf

**PDF URL (Map):** https://d2khazk8e83rdv.cloudfront.net/moe_mapping/downloads/2Water/Wells_pdfs/711\7113904.pdf

**Additional Detail(s) (Map)**

**Well Completed Date:** 2008/06/09
**Year Completed:** 2008
**Depth (m):**
**Latitude:** 43.6529400601267
**Longitude:** -79.4447261243898
**Path:** 711\7113904.pdf

**PDF URL (Map):** https://d2khazk8e83rdv.cloudfront.net/moe_mapping/downloads/2Water/Wells_pdfs/711\7113904.pdf

**Additional Detail(s) (Map)**

**Well Completed Date:** 2008/06/10
**Year Completed:** 2008
**Depth (m):**
**Latitude:** 43.6538044680694
**Longitude:** -79.444728612698
**Path:** 711\7113904.pdf

**PDF URL (Map):** https://d2khazk8e83rdv.cloudfront.net/moe_mapping/downloads/2Water/Wells_pdfs/711\7113904.pdf

**Additional Detail(s) (Map)**

**Well Completed Date:** 2008/06/09
**Year Completed:** 2008
**Depth (m):**
**Latitude:** 43.6538044680694
**Longitude:** -79.444728612698
**Path:** 711\7113904.pdf

**Bore Hole Information**

**Bore Hole ID:** 1001845357
**DP2BR:**
**Spatial Status:**
**Code OB:**
**Code OB Desc:**
**Open Hole:** No
**Cluster Kind:**
**Date Completed:** 10-Jun-2008 00:00:00
**Remarks:**
**Elevrc Desc:**
**Location Source Date:**
**Improvement Location Source:**
**Improvement Location Method:**
**Source Revision Comment:**
**Supplier Comment:**

**Elevation:**
**Elevrc:**
**Zone:** 17
**East83:** 625418.00
**North83:** 4834502.00
**Org CS:** UTM83
**UTMRC:** 3
**UTMRC Desc:** margin of error : 10 - 30 m
**Location Method:** wwr

**Overburden and Bedrock Materials Interval**

**Formation ID:** 1002700124
**Layer:** 1
**Color:** 6
**General Color:** BROWN
**Mat1:** 28
**Most Common Material:** SAND
**Mat2:** 11

| | |
|---|---|
| ***Mat2 Desc:*** | GRAVEL |
| ***Mat3:*** | |
| ***Mat3 Desc:*** | |
| ***Formation Top Depth:*** | 0.0 |
| ***Formation End Depth:*** | 1.5 |
| ***Formation End Depth UOM:*** | m |

***Overburden and Bedrock Materials Interval***

| | |
|---|---|
| ***Formation ID:*** | 1002700125 |
| ***Layer:*** | 2 |
| ***Color:*** | 6 |
| ***General Color:*** | BROWN |
| ***Mat1:*** | 28 |
| ***Most Common Material:*** | SAND |
| ***Mat2:*** | |
| ***Mat2 Desc:*** | |
| ***Mat3:*** | |
| ***Mat3 Desc:*** | |
| ***Formation Top Depth:*** | 1.5 |
| ***Formation End Depth:*** | 6.0 |
| ***Formation End Depth UOM:*** | m |

***Overburden and Bedrock Materials Interval***

| | |
|---|---|
| ***Formation ID:*** | 1002700126 |
| ***Layer:*** | 3 |
| ***Color:*** | 2 |
| ***General Color:*** | GREY |
| ***Mat1:*** | 28 |
| ***Most Common Material:*** | SAND |
| ***Mat2:*** | 06 |
| ***Mat2 Desc:*** | SILT |
| ***Mat3:*** | |
| ***Mat3 Desc:*** | |
| ***Formation Top Depth:*** | 6.0 |
| ***Formation End Depth:*** | 6.800000190734863 |
| ***Formation End Depth UOM:*** | m |

***Overburden and Bedrock Materials Interval***

| | |
|---|---|
| ***Formation ID:*** | 1002700127 |
| ***Layer:*** | 4 |
| ***Color:*** | 2 |
| ***General Color:*** | GREY |
| ***Mat1:*** | 06 |
| ***Most Common Material:*** | SILT |
| ***Mat2:*** | 05 |
| ***Mat2 Desc:*** | CLAY |
| ***Mat3:*** | |
| ***Mat3 Desc:*** | |
| ***Formation Top Depth:*** | 6.800000190734863 |
| ***Formation End Depth:*** | 8.800000190734863 |
| ***Formation End Depth UOM:*** | m |

***Annular Space/Abandonment Sealing Record***

| | |
|---|---|
| ***Plug ID:*** | 1002700131 |

| | |
|---|---|
| ***Layer:*** | 2 |
| ***Plug From:*** | 7.599999904632568 |
| ***Plug To:*** | 0.0 |
| ***Plug Depth UOM:*** | m |

***Annular Space/Abandonment Sealing Record***

| | |
|---|---|
| ***Plug ID:*** | 1002700130 |
| ***Layer:*** | 1 |
| ***Plug From:*** | 8.800000190734863 |
| ***Plug To:*** | 7.599999904632568 |
| ***Plug Depth UOM:*** | m |

***Method of Construction & Well Use***

| | |
|---|---|
| ***Method Construction ID:*** | 1002700136 |
| ***Method Construction Code:*** | 6 |
| ***Method Construction:*** | Boring |
| ***Other Method Construction:*** | |

***Pipe Information***

| | |
|---|---|
| ***Pipe ID:*** | 1002700122 |
| ***Casing No:*** | 0 |
| ***Comment:*** | |
| ***Alt Name:*** | |

***Construction Record - Casing***

| | |
|---|---|
| ***Casing ID:*** | 1002700133 |
| ***Layer:*** | 1 |
| ***Material:*** | 5 |
| ***Open Hole or Material:*** | PLASTIC |
| ***Depth From:*** | 0.0 |
| ***Depth To:*** | 8.800000190734863 |
| ***Casing Diameter:*** | 5.099999904632568 |
| ***Casing Diameter UOM:*** | cm |
| ***Casing Depth UOM:*** | m |

***Construction Record - Screen***

| | |
|---|---|
| ***Screen ID:*** | 1002700134 |
| ***Layer:*** | 1 |
| ***Slot:*** | 20 |
| ***Screen Top Depth:*** | |
| ***Screen End Depth:*** | |
| ***Screen Material:*** | 5 |
| ***Screen Depth UOM:*** | m |
| ***Screen Diameter UOM:*** | cm |
| ***Screen Diameter:*** | 6.400000095367432 |

***Results of Well Yield Testing***

| | |
|---|---|
| ***Pump Test ID:*** | 1002700123 |
| ***Pump Set At:*** | |
| ***Static Level:*** | 7.599999904632568 |
| ***Final Level After Pumping:*** | |
| ***Recommended Pump Depth:*** | |
| ***Pumping Rate:*** | |

| | |
|---|---|
| ***Flowing Rate:*** | |
| ***Recommended Pump Rate:*** | |
| ***Levels UOM:*** | m |
| ***Rate UOM:*** | |
| ***Water State After Test Code:*** | 0 |
| ***Water State After Test:*** | |
| ***Pumping Test Method:*** | 0 |
| ***Pumping Duration HR:*** | |
| ***Pumping Duration MIN:*** | |
| ***Flowing:*** | |

***Water Details***

| | |
|---|---|
| ***Water ID:*** | 1002700132 |
| ***Layer:*** | 1 |
| ***Kind Code:*** | 5 |
| ***Kind:*** | Not stated |
| ***Water Found Depth:*** | 6.0 |
| ***Water Found Depth UOM:*** | m |

***Hole Diameter***

| | |
|---|---|
| ***Hole ID:*** | 1002700128 |
| ***Diameter:*** | 21.0 |
| ***Depth From:*** | 0.0 |
| ***Depth To:*** | 6.400000095367432 |
| ***Hole Depth UOM:*** | m |
| ***Hole Diameter UOM:*** | cm |

***Hole Diameter***

| | |
|---|---|
| ***Hole ID:*** | 1002700129 |
| ***Diameter:*** | 36.0 |
| ***Depth From:*** | 6.300000190734863 |
| ***Depth To:*** | 8.800000190734863 |
| ***Hole Depth UOM:*** | m |
| ***Hole Diameter UOM:*** | cm |

***Bore Hole Information***

| | | | |
|---|---|---|---|
| ***Bore Hole ID:*** | 1002700077 | ***Elevation:*** | |
| ***DP2BR:*** | | ***Elevrc:*** | |
| ***Spatial Status:*** | | ***Zone:*** | 17 |
| ***Code OB:*** | | ***East83:*** | 146254.00 |
| ***Code OB Desc:*** | | ***North83:*** | 4834502.00 |
| ***Open Hole:*** | | ***Org CS:*** | UTM83 |
| ***Cluster Kind:*** | This is a record from cluster log sheet | ***UTMRC:*** | 3 |
| ***Date Completed:*** | 09-Jun-2008 00:00:00 | ***UTMRC Desc:*** | margin of error : 10 - 30 m |
| ***Remarks:*** | | ***Location Method:*** | wwr |
| ***Elevrc Desc:*** | | | |
| ***Location Source Date:*** | | | |
| ***Improvement Location Source:*** | | | |
| ***Improvement Location Method:*** | | | |
| ***Source Revision Comment:*** | | | |
| ***Supplier Comment:*** | | | |

***Annular Space/Abandonment Sealing Record***

| | |
|---|---|
| ***Plug ID:*** | 1002700081 |
| ***Layer:*** | |
| ***Plug From:*** | |

***Plug To:***
***Plug Depth UOM:***

***Method of Construction & Well Use***

| | |
|---|---|
| ***Method Construction ID:*** | 1002700080 |
| ***Method Construction Code:*** | |
| ***Method Construction:*** | |
| ***Other Method Construction:*** | BORING |

***Pipe Information***

| | |
|---|---|
| ***Pipe ID:*** | 1002700082 |
| ***Casing No:*** | 0 |
| ***Comment:*** | |
| ***Alt Name:*** | |

***Construction Record - Casing***

| | |
|---|---|
| ***Casing ID:*** | 1002700084 |
| ***Layer:*** | |
| ***Material:*** | 5 |
| ***Open Hole or Material:*** | PLASTIC |
| ***Depth From:*** | |
| ***Depth To:*** | 1.5 |
| ***Casing Diameter:*** | |
| ***Casing Diameter UOM:*** | |
| ***Casing Depth UOM:*** | m |

***Construction Record - Screen***

| | |
|---|---|
| ***Screen ID:*** | 1002700083 |
| ***Layer:*** | |
| ***Slot:*** | |
| ***Screen Top Depth:*** | 1.5 |
| ***Screen End Depth:*** | 0.0 |
| ***Screen Material:*** | |
| ***Screen Depth UOM:*** | m |
| ***Screen Diameter UOM:*** | |
| ***Screen Diameter:*** | |

***Results of Well Yield Testing***

| | |
|---|---|
| ***Pump Test ID:*** | 1002700085 |
| ***Pump Set At:*** | |
| ***Static Level:*** | 3.0 |
| ***Final Level After Pumping:*** | |
| ***Recommended Pump Depth:*** | |
| ***Pumping Rate:*** | |
| ***Flowing Rate:*** | |
| ***Recommended Pump Rate:*** | |
| ***Levels UOM:*** | m |
| ***Rate UOM:*** | |
| ***Water State After Test Code:*** | |
| ***Water State After Test:*** | |
| ***Pumping Test Method:*** | |
| ***Pumping Duration HR:*** | |
| ***Pumping Duration MIN:*** | |
| ***Flowing:*** | |

***Hole Diameter***

| | |
|---|---|
| ***Hole ID:*** | 1002700079 |
| ***Diameter:*** | 21.0 |
| ***Depth From:*** | |
| ***Depth To:*** | 4.5 |
| ***Hole Depth UOM:*** | m |
| ***Hole Diameter UOM:*** | cm |

***Bore Hole Information***

| | | | |
|---|---|---|---|
| ***Bore Hole ID:*** | 1002700095 | ***Elevation:*** | |
| ***DP2BR:*** | | ***Elevrc:*** | |
| ***Spatial Status:*** | | ***Zone:*** | 17 |
| ***Code OB:*** | | ***East83:*** | 625416.00 |
| ***Code OB Desc:*** | | ***North83:*** | 4834598.00 |
| ***Open Hole:*** | | ***Org CS:*** | UTM83 |
| ***Cluster Kind:*** | This is a record from cluster log sheet | ***UTMRC:*** | 3 |
| ***Date Completed:*** | 10-Jun-2008 00:00:00 | ***UTMRC Desc:*** | margin of error : 10 - 30 m |
| ***Remarks:*** | | ***Location Method:*** | wwr |
| ***Elevrc Desc:*** | | | |
| ***Location Source Date:*** | | | |
| ***Improvement Location Source:*** | | | |
| ***Improvement Location Method:*** | | | |
| ***Source Revision Comment:*** | | | |
| ***Supplier Comment:*** | | | |

***Annular Space/Abandonment Sealing Record***

| | |
|---|---|
| ***Plug ID:*** | 1002700099 |
| ***Layer:*** | |
| ***Plug From:*** | |
| ***Plug To:*** | |
| ***Plug Depth UOM:*** | |

***Method of Construction & Well Use***

| | |
|---|---|
| ***Method Construction ID:*** | 1002700098 |
| ***Method Construction Code:*** | |
| ***Method Construction:*** | |
| ***Other Method Construction:*** | BORING |

***Pipe Information***

| | |
|---|---|
| ***Pipe ID:*** | 1002700100 |
| ***Casing No:*** | 0 |
| ***Comment:*** | |
| ***Alt Name:*** | |

***Construction Record - Casing***

| | |
|---|---|
| ***Casing ID:*** | 1002700102 |
| ***Layer:*** | |
| ***Material:*** | 5 |
| ***Open Hole or Material:*** | PLASTIC |
| ***Depth From:*** | |
| ***Depth To:*** | 1.5 |
| ***Casing Diameter:*** | |
| ***Casing Diameter UOM:*** | |
| ***Casing Depth UOM:*** | m |

***Construction Record - Screen***

| | |
|---|---|
| ***Screen ID:*** | 1002700101 |
| ***Layer:*** | |
| ***Slot:*** | |
| ***Screen Top Depth:*** | 1.5 |
| ***Screen End Depth:*** | 0.0 |
| ***Screen Material:*** | |
| ***Screen Depth UOM:*** | m |
| ***Screen Diameter UOM:*** | |
| ***Screen Diameter:*** | |

***Results of Well Yield Testing***

| | |
|---|---|
| ***Pump Test ID:*** | 1002700103 |
| ***Pump Set At:*** | |
| ***Static Level:*** | 3.0 |
| ***Final Level After Pumping:*** | |
| ***Recommended Pump Depth:*** | |
| ***Pumping Rate:*** | |
| ***Flowing Rate:*** | |
| ***Recommended Pump Rate:*** | |
| ***Levels UOM:*** | m |
| ***Rate UOM:*** | |
| ***Water State After Test Code:*** | |
| ***Water State After Test:*** | |
| ***Pumping Test Method:*** | |
| ***Pumping Duration HR:*** | |
| ***Pumping Duration MIN:*** | |
| ***Flowing:*** | |

***Hole Diameter***

| | |
|---|---|
| ***Hole ID:*** | 1002700097 |
| ***Diameter:*** | 21.0 |
| ***Depth From:*** | |
| ***Depth To:*** | 4.5 |
| ***Hole Depth UOM:*** | m |
| ***Hole Diameter UOM:*** | cm |

***Bore Hole Information***

| | | | |
|---|---|---|---|
| ***Bore Hole ID:*** | 1002700086 | ***Elevation:*** | |
| ***DP2BR:*** | | ***Elevrc:*** | |
| ***Spatial Status:*** | | ***Zone:*** | 17 |
| ***Code OB:*** | | ***East83:*** | 625418.00 |
| ***Code OB Desc:*** | | ***North83:*** | 4834502.00 |
| ***Open Hole:*** | | ***Org CS:*** | UTM83 |
| ***Cluster Kind:*** | This is a record from cluster log sheet | ***UTMRC:*** | 3 |
| ***Date Completed:*** | 09-Jun-2008 00:00:00 | ***UTMRC Desc:*** | margin of error : 10 - 30 m |
| ***Remarks:*** | | ***Location Method:*** | wwr |
| ***Elevrc Desc:*** | | | |
| ***Location Source Date:*** | | | |
| ***Improvement Location Source:*** | | | |
| ***Improvement Location Method:*** | | | |
| ***Source Revision Comment:*** | | | |
| ***Supplier Comment:*** | | | |

***Annular Space/Abandonment Sealing Record***

| | |
|---|---|
| ***Plug ID:*** | 1002700090 |
| ***Layer:*** | |
| ***Plug From:*** | |
| ***Plug To:*** | |
| ***Plug Depth UOM:*** | |

***Method of Construction & Well Use***

| | |
|---|---|
| ***Method Construction ID:*** | 1002700089 |
| ***Method Construction Code:*** | |
| ***Method Construction:*** | |
| ***Other Method Construction:*** | BORING |

***Pipe Information***

| | |
|---|---|
| ***Pipe ID:*** | 1002700091 |
| ***Casing No:*** | 0 |
| ***Comment:*** | |
| ***Alt Name:*** | |

***Construction Record - Casing***

| | |
|---|---|
| ***Casing ID:*** | 1002700093 |
| ***Layer:*** | |
| ***Material:*** | 5 |
| ***Open Hole or Material:*** | PLASTIC |
| ***Depth From:*** | |
| ***Depth To:*** | 6.0 |
| ***Casing Diameter:*** | |
| ***Casing Diameter UOM:*** | |
| ***Casing Depth UOM:*** | m |

***Construction Record - Screen***

| | |
|---|---|
| ***Screen ID:*** | 1002700092 |
| ***Layer:*** | |
| ***Slot:*** | |
| ***Screen Top Depth:*** | 6.0 |
| ***Screen End Depth:*** | 0.0 |
| ***Screen Material:*** | |
| ***Screen Depth UOM:*** | m |
| ***Screen Diameter UOM:*** | |
| ***Screen Diameter:*** | |

***Results of Well Yield Testing***

| | |
|---|---|
| ***Pump Test ID:*** | 1002700094 |
| ***Pump Set At:*** | |
| ***Static Level:*** | 5.900000095367432 |
| ***Final Level After Pumping:*** | |
| ***Recommended Pump Depth:*** | |
| ***Pumping Rate:*** | |
| ***Flowing Rate:*** | |
| ***Recommended Pump Rate:*** | |
| ***Levels UOM:*** | m |
| ***Rate UOM:*** | |
| ***Water State After Test Code:*** | |
| ***Water State After Test:*** | |
| ***Pumping Test Method:*** | |
| ***Pumping Duration HR:*** | |
| ***Pumping Duration MIN:*** | |

***Flowing:***

***Hole Diameter***

***Hole ID:*** 1002700088
***Diameter:*** 21.0
***Depth From:***
***Depth To:*** 7.599999904632568
***Hole Depth UOM:*** m
***Hole Diameter UOM:*** cm

***Bore Hole Information***

***Bore Hole ID:*** 1002700113
***DP2BR:***
***Spatial Status:***
***Code OB:***
***Code OB Desc:***
***Open Hole:***
***Cluster Kind:*** This is a record from cluster log sheet
***Date Completed:*** 10-Jun-2008 00:00:00
***Remarks:***
***Elevrc Desc:***
***Location Source Date:***
***Improvement Location Source:***
***Improvement Location Method:***
***Source Revision Comment:***
***Supplier Comment:***

***Elevation:***
***Elevrc:***
***Zone:*** 17
***East83:*** 625416.00
***North83:*** 4834598.00
***Org CS:*** UTM83
***UTMRC:*** 3
***UTMRC Desc:*** margin of error : 10 - 30 m
***Location Method:*** wwr

***Annular Space/Abandonment Sealing Record***

***Plug ID:*** 1002700117
***Layer:***
***Plug From:***
***Plug To:***
***Plug Depth UOM:***

***Method of Construction & Well Use***

***Method Construction ID:*** 1002700116
***Method Construction Code:***
***Method Construction:***
***Other Method Construction:*** BORING

***Pipe Information***

***Pipe ID:*** 1002700118
***Casing No:*** 0
***Comment:***
***Alt Name:***

***Construction Record - Casing***

***Casing ID:*** 1002700120
***Layer:***
***Material:*** 5
***Open Hole or Material:*** PLASTIC
***Depth From:***
***Depth To:*** 4.5

***Casing Diameter:***
***Casing Diameter UOM:***
***Casing Depth UOM:*** m

***Construction Record - Screen***

***Screen ID:*** 1002700119
***Layer:***
***Slot:***
***Screen Top Depth:*** 4.5
***Screen End Depth:*** 0.0
***Screen Material:***
***Screen Depth UOM:*** m
***Screen Diameter UOM:***
***Screen Diameter:***

***Results of Well Yield Testing***

***Pump Test ID:*** 1002700121
***Pump Set At:***
***Static Level:*** 4.5
***Final Level After Pumping:***
***Recommended Pump Depth:***
***Pumping Rate:***
***Flowing Rate:***
***Recommended Pump Rate:***
***Levels UOM:*** m
***Rate UOM:***
***Water State After Test Code:***
***Water State After Test:***
***Pumping Test Method:***
***Pumping Duration HR:***
***Pumping Duration MIN:***
***Flowing:***

***Hole Diameter***

***Hole ID:*** 1002700115
***Diameter:*** 21.0
***Depth From:***
***Depth To:*** 6.0
***Hole Depth UOM:*** m
***Hole Diameter UOM:*** cm

***Bore Hole Information***

***Bore Hole ID:*** 1002700104
***DP2BR:***
***Spatial Status:***
***Code OB:***
***Code OB Desc:***
***Open Hole:***
***Cluster Kind:*** This is a record from cluster log sheet
***Date Completed:*** 09-Jun-2008 00:00:00
***Remarks:***
***Elevrc Desc:***
***Location Source Date:***
***Improvement Location Source:***
***Improvement Location Method:***
***Source Revision Comment:***
***Supplier Comment:***

***Elevation:***
***Elevrc:***
***Zone:*** 17
***East83:*** 625416.00
***North83:*** 4834598.00
***Org CS:*** UTM83
***UTMRC:*** 3
***UTMRC Desc:*** margin of error : 10 - 30 m
***Location Method:*** wwr

***Annular Space/Abandonment Sealing Record***

| | |
|---|---|
| ***Plug ID:*** | 1002700108 |
| ***Layer:*** | |
| ***Plug From:*** | |
| ***Plug To:*** | |
| ***Plug Depth UOM:*** | |

***Method of Construction & Well Use***

| | |
|---|---|
| ***Method Construction ID:*** | 1002700107 |
| ***Method Construction Code:*** | |
| ***Method Construction:*** | |
| ***Other Method Construction:*** | BORING |

***Pipe Information***

| | |
|---|---|
| ***Pipe ID:*** | 1002700109 |
| ***Casing No:*** | 0 |
| ***Comment:*** | |
| ***Alt Name:*** | |

***Construction Record - Casing***

| | |
|---|---|
| ***Casing ID:*** | 1002700111 |
| ***Layer:*** | |
| ***Material:*** | 5 |
| ***Open Hole or Material:*** | PLASTIC |
| ***Depth From:*** | |
| ***Depth To:*** | 7.400000095367432 |
| ***Casing Diameter:*** | |
| ***Casing Diameter UOM:*** | |
| ***Casing Depth UOM:*** | m |

***Construction Record - Screen***

| | |
|---|---|
| ***Screen ID:*** | 1002700110 |
| ***Layer:*** | |
| ***Slot:*** | |
| ***Screen Top Depth:*** | 7.400000095367432 |
| ***Screen End Depth:*** | 0.0 |
| ***Screen Material:*** | |
| ***Screen Depth UOM:*** | m |
| ***Screen Diameter UOM:*** | |
| ***Screen Diameter:*** | |

***Results of Well Yield Testing***

| | |
|---|---|
| ***Pump Test ID:*** | 1002700112 |
| ***Pump Set At:*** | |
| ***Static Level:*** | 6.5 |
| ***Final Level After Pumping:*** | |
| ***Recommended Pump Depth:*** | |
| ***Pumping Rate:*** | |
| ***Flowing Rate:*** | |
| ***Recommended Pump Rate:*** | |
| ***Levels UOM:*** | m |
| ***Rate UOM:*** | |
| ***Water State After Test Code:*** | |
| ***Water State After Test:*** | |

**Pumping Test Method:**
**Pumping Duration HR:**
**Pumping Duration MIN:**
**Flowing:**

**Hole Diameter**

| | |
|---|---|
| **Hole ID:** | 1002700106 |
| **Diameter:** | 36.0 |
| **Depth From:** | |
| **Depth To:** | 8.800000190734863 |
| **Hole Depth UOM:** | m |
| **Hole Diameter UOM:** | cm |

---

**494** **1 of 1** **ESE/287.7** **109.8 / 0.00** **ON** **WWIS**

| | | | |
|---|---|---|---|
| **Well ID:** | 7162781 | **Data Entry Status:** | Yes |
| **Construction Date:** | | **Data Src:** | |
| **Primary Water Use:** | | **Date Received:** | 5/5/2011 |
| **Sec. Water Use:** | | **Selected Flag:** | TRUE |
| **Final Well Status:** | | **Abandonment Rec:** | |
| **Water Type:** | | **Contractor:** | 6607 |
| **Casing Material:** | | **Form Version:** | 5 |
| **Audit No:** | M08466 | **Owner:** | |
| **Tag:** | A110394 | **Street Name:** | |
| **Construction Method:** | | **County:** | YORK AND TORONTO |
| **Elevation (m):** | | **Municipality:** | TORONTO CITY |
| **Elevation Reliability:** | | **Site Info:** | |
| **Depth to Bedrock:** | | **Lot:** | |
| **Well Depth:** | | **Concession:** | |
| **Overburden/Bedrock:** | | **Concession Name:** | |
| **Pump Rate:** | | **Easting NAD83:** | |
| **Static Water Level:** | | **Northing NAD83:** | |
| **Flowing (Y/N):** | | **Zone:** | |
| **Flow Rate:** | | **UTM Reliability:** | |
| **Clear/Cloudy:** | | | |

**PDF URL (Map):** https://d2khazk8e83rdv.cloudfront.net/moe_mapping/downloads/2Water/Wells_pdfs/716\7162781.pdf

**Additional Detail(s) (Map)**

| | |
|---|---|
| **Well Completed Date:** | 2011/03/14 |
| **Year Completed:** | 2011 |
| **Depth (m):** | |
| **Latitude:** | 43.6537326308905 |
| **Longitude:** | -79.4447428677971 |
| **Path:** | 716\7162781.pdf |

**Bore Hole Information**

| | | | |
|---|---|---|---|
| **Bore Hole ID:** | 1003506007 | **Elevation:** | |
| **DP2BR:** | | **Elevrc:** | |
| **Spatial Status:** | | **Zone:** | 17 |
| **Code OB:** | | **East83:** | 625415.00 |
| **Code OB Desc:** | | **North83:** | 4834590.00 |
| **Open Hole:** | | **Org CS:** | UTM83 |
| **Cluster Kind:** | | **UTMRC:** | 5 |
| **Date Completed:** | 14-Mar-2011 00:00:00 | **UTMRC Desc:** | margin of error : 100 m - 300 m |
| **Remarks:** | | **Location Method:** | gcode |
| **Elevrc Desc:** | | | |
| **Location Source Date:** | | | |

**Improvement Location Source:**
**Improvement Location Method:**
**Source Revision Comment:**
**Supplier Comment:**

---

**495** | **1 of 1** | **W/287.8** | **109.8 / 0.00** | **1639 Bloor Street West Toronto ON** | **EHS**

| | | | |
|---|---|---|---|
| **Order No:** | 20151109155 | **Nearest Intersection:** | |
| **Status:** | C | **Municipality:** | |
| **Report Type:** | Standard Express Report | **Client Prov/State:** | ON |
| **Report Date:** | 09-NOV-15 | **Search Radius (km):** | .25 |
| **Date Received:** | 09-NOV-15 | **X:** | -79.455684 |
| **Previous Site Name:** | | **Y:** | 43.655614 |
| **Lot/Building Size:** | | | |
| **Additional Info Ordered:** | City Directory | | |

---

**496** | **1 of 1** | **SSW/289.1** | **109.2 / -0.65** | **430 RONCESVALLES AVE TORONTO ON** | **WWIS**

| | | | |
|---|---|---|---|
| **Well ID:** | 7192786 | **Data Entry Status:** | |
| **Construction Date:** | | **Data Src:** | |
| **Primary Water Use:** | Monitoring and Test Hole | **Date Received:** | 12/4/2012 |
| **Sec. Water Use:** | 0 | **Selected Flag:** | TRUE |
| **Final Well Status:** | Observation Wells | **Abandonment Rec:** | |
| **Water Type:** | | **Contractor:** | 7241 |
| **Casing Material:** | | **Form Version:** | 7 |
| **Audit No:** | Z160525 | **Owner:** | |
| **Tag:** | A140025 | **Street Name:** | 430 RONCESVALLES AVE |
| **Construction Method:** | | **County:** | YORK AND TORONTO |
| **Elevation (m):** | | **Municipality:** | TORONTO CITY |
| **Elevation Reliability:** | | **Site Info:** | WKQ-005455 A0-A09 |
| **Depth to Bedrock:** | | **Lot:** | |
| **Well Depth:** | | **Concession:** | |
| **Overburden/Bedrock:** | | **Concession Name:** | |
| **Pump Rate:** | | **Easting NAD83:** | |
| **Static Water Level:** | | **Northing NAD83:** | |
| **Flowing (Y/N):** | | **Zone:** | |
| **Flow Rate:** | | **UTM Reliability:** | |
| **Clear/Cloudy:** | | | |

**PDF URL (Map):**

***Additional Detail(s) (Map)***

| | |
|---|---|
| **Well Completed Date:** | 2012/11/09 |
| **Year Completed:** | 2012 |
| **Depth (m):** | 8.382 |
| **Latitude:** | 43.6515138603783 |
| **Longitude:** | -79.4517566962523 |
| **Path:** | |

***Bore Hole Information***

| | | | |
|---|---|---|---|
| **Bore Hole ID:** | 1004214932 | **Elevation:** | |
| **DP2BR:** | | **Elevrc:** | |
| **Spatial Status:** | | **Zone:** | 17 |
| **Code OB:** | | **East83:** | 624854.00 |
| **Code OB Desc:** | | **North83:** | 4834333.00 |
| **Open Hole:** | | **Org CS:** | UTM83 |
| **Cluster Kind:** | | **UTMRC:** | 4 |
| **Date Completed:** | 09-Nov-2012 00:00:00 | **UTMRC Desc:** | margin of error : 30 m - 100 m |

***Remarks:***
***Elevrc Desc:***
***Location Source Date:***
***Improvement Location Source:***
***Improvement Location Method:***
***Source Revision Comment:***
***Supplier Comment:***
***Location Method:*** wwr

***Overburden and Bedrock Materials Interval***

***Formation ID:*** 1004532137
***Layer:*** 3
***Color:*** 2
***General Color:*** GREY
***Mat1:*** 05
***Most Common Material:*** CLAY
***Mat2:***
***Mat2 Desc:***
***Mat3:***
***Mat3 Desc:***
***Formation Top Depth:*** 22.5
***Formation End Depth:*** 27.5
***Formation End Depth UOM:*** ft

***Overburden and Bedrock Materials Interval***

***Formation ID:*** 1004532136
***Layer:*** 2
***Color:*** 6
***General Color:*** BROWN
***Mat1:*** 28
***Most Common Material:*** SAND
***Mat2:***
***Mat2 Desc:***
***Mat3:***
***Mat3 Desc:***
***Formation Top Depth:*** 12.5
***Formation End Depth:*** 22.5
***Formation End Depth UOM:*** ft

***Overburden and Bedrock Materials Interval***

***Formation ID:*** 1004532135
***Layer:*** 1
***Color:*** 6
***General Color:*** BROWN
***Mat1:*** 28
***Most Common Material:*** SAND
***Mat2:***
***Mat2 Desc:***
***Mat3:***
***Mat3 Desc:***
***Formation Top Depth:*** 0.0
***Formation End Depth:*** 12.5
***Formation End Depth UOM:*** ft

***Annular Space/Abandonment Sealing Record***

| | |
|---|---|
| ***Plug ID:*** | 1004532146 |
| ***Layer:*** | 2 |
| ***Plug From:*** | 16.0 |
| ***Plug To:*** | 1.0 |
| ***Plug Depth UOM:*** | ft |

***Annular Space/Abandonment Sealing Record***

| | |
|---|---|
| ***Plug ID:*** | 1004532147 |
| ***Layer:*** | 3 |
| ***Plug From:*** | 1.0 |
| ***Plug To:*** | 0.0 |
| ***Plug Depth UOM:*** | ft |

***Annular Space/Abandonment Sealing Record***

| | |
|---|---|
| ***Plug ID:*** | 1004532145 |
| ***Layer:*** | 1 |
| ***Plug From:*** | 27.5 |
| ***Plug To:*** | 16.0 |
| ***Plug Depth UOM:*** | ft |

***Method of Construction & Well Use***

| | |
|---|---|
| ***Method Construction ID:*** | 1004532144 |
| ***Method Construction Code:*** | B |
| ***Method Construction:*** | Other Method |
| ***Other Method Construction:*** | DIRECT PUSH |

***Pipe Information***

| | |
|---|---|
| ***Pipe ID:*** | 1004532134 |
| ***Casing No:*** | 0 |
| ***Comment:*** | |
| ***Alt Name:*** | |

***Construction Record - Casing***

| | |
|---|---|
| ***Casing ID:*** | 1004532140 |
| ***Layer:*** | 1 |
| ***Material:*** | 5 |
| ***Open Hole or Material:*** | PLASTIC |
| ***Depth From:*** | 0.0 |
| ***Depth To:*** | 17.5 |
| ***Casing Diameter:*** | 1.5 |
| ***Casing Diameter UOM:*** | inch |
| ***Casing Depth UOM:*** | ft |

***Construction Record - Screen***

| | |
|---|---|
| ***Screen ID:*** | 1004532141 |
| ***Layer:*** | 1 |
| ***Slot:*** | 10 |
| ***Screen Top Depth:*** | 17.5 |
| ***Screen End Depth:*** | 27.5 |
| ***Screen Material:*** | 5 |
| ***Screen Depth UOM:*** | ft |
| ***Screen Diameter UOM:*** | inch |

**Screen Diameter:** 1.75

**Water Details**

**Water ID:** 1004532139
**Layer:**
**Kind Code:**
**Kind:**
**Water Found Depth:**
**Water Found Depth UOM:** ft

**Hole Diameter**

**Hole ID:** 1004532138
**Diameter:** 4.25
**Depth From:** 0.0
**Depth To:** 27.5
**Hole Depth UOM:** ft
**Hole Diameter UOM:** inch

---

| 497 | 1 of 1 | S/289.5 | 108.1 / -1.73 | 429 RONCESVALLES ROAD<br>Toronto ON | WWIS |
|---|---|---|---|---|---|

| | | | |
|---|---|---|---|
| **Well ID:** | 7124444 | **Data Entry Status:** | |
| **Construction Date:** | | **Data Src:** | |
| **Primary Water Use:** | Monitoring and Test Hole | **Date Received:** | 6/22/2009 |
| **Sec. Water Use:** | 0 | **Selected Flag:** | TRUE |
| **Final Well Status:** | Monitoring and Test Hole | **Abandonment Rec:** | |
| **Water Type:** | | **Contractor:** | 7241 |
| **Casing Material:** | | **Form Version:** | 7 |
| **Audit No:** | Z099428 | **Owner:** | |
| **Tag:** | A086658 | **Street Name:** | 429 RONCESVALLES ROAD |
| **Construction Method:** | | **County:** | YORK AND TORONTO |
| **Elevation (m):** | | **Municipality:** | TORONTO CITY |
| **Elevation Reliability:** | | **Site Info:** | WKQ-001351 A0-A02 |
| **Depth to Bedrock:** | | **Lot:** | |
| **Well Depth:** | | **Concession:** | |
| **Overburden/Bedrock:** | | **Concession Name:** | |
| **Pump Rate:** | | **Easting NAD83:** | |
| **Static Water Level:** | | **Northing NAD83:** | |
| **Flowing (Y/N):** | | **Zone:** | |
| **Flow Rate:** | | **UTM Reliability:** | |
| **Clear/Cloudy:** | | | |

**PDF URL (Map):** https://d2khazk8e83rdv.cloudfront.net/moe_mapping/downloads/2Water/Wells_pdfs/712\7124444.pdf

**Additional Detail(s) (Map)**

**Well Completed Date:** 2009/06/02
**Year Completed:** 2009
**Depth (m):** 4.572
**Latitude:** 43.6516152472324
**Longitude:** -79.4506008628811
**Path:** 712\7124444.pdf

**Bore Hole Information**

| | | | |
|---|---|---|---|
| **Bore Hole ID:** | 1002487056 | **Elevation:** | |
| **DP2BR:** | | **Elevrc:** | |
| **Spatial Status:** | | **Zone:** | 17 |
| **Code OB:** | | **East83:** | 624947.00 |
| **Code OB Desc:** | | **North83:** | 4834346.00 |

| | | | |
|---|---|---|---|
| ***Open Hole:*** | | ***Org CS:*** | UTM83 |
| ***Cluster Kind:*** | | ***UTMRC:*** | 4 |
| ***Date Completed:*** | 02-Jun-2009 00:00:00 | ***UTMRC Desc:*** | margin of error : 30 m - 100 m |
| ***Remarks:*** | | ***Location Method:*** | wwr |
| ***Elevrc Desc:*** | | | |
| ***Location Source Date:*** | | | |
| ***Improvement Location Source:*** | | | |
| ***Improvement Location Method:*** | | | |
| ***Source Revision Comment:*** | | | |
| ***Supplier Comment:*** | | | |

***Overburden and Bedrock Materials Interval***

| | |
|---|---|
| ***Formation ID:*** | 1002547932 |
| ***Layer:*** | 1 |
| ***Color:*** | 6 |
| ***General Color:*** | BROWN |
| ***Mat1:*** | 28 |
| ***Most Common Material:*** | SAND |
| ***Mat2:*** | 06 |
| ***Mat2 Desc:*** | SILT |
| ***Mat3:*** | 77 |
| ***Mat3 Desc:*** | LOOSE |
| ***Formation Top Depth:*** | 0.0 |
| ***Formation End Depth:*** | 10.0 |
| ***Formation End Depth UOM:*** | ft |

***Overburden and Bedrock Materials Interval***

| | |
|---|---|
| ***Formation ID:*** | 1002547933 |
| ***Layer:*** | 2 |
| ***Color:*** | 2 |
| ***General Color:*** | GREY |
| ***Mat1:*** | 28 |
| ***Most Common Material:*** | SAND |
| ***Mat2:*** | 06 |
| ***Mat2 Desc:*** | SILT |
| ***Mat3:*** | 66 |
| ***Mat3 Desc:*** | DENSE |
| ***Formation Top Depth:*** | 10.0 |
| ***Formation End Depth:*** | 15.0 |
| ***Formation End Depth UOM:*** | ft |

***Annular Space/Abandonment Sealing Record***

| | |
|---|---|
| ***Plug ID:*** | 1002547935 |
| ***Layer:*** | 1 |
| ***Plug From:*** | 0.0 |
| ***Plug To:*** | 4.0 |
| ***Plug Depth UOM:*** | ft |

***Annular Space/Abandonment Sealing Record***

| | |
|---|---|
| ***Plug ID:*** | 1002547936 |
| ***Layer:*** | 2 |
| ***Plug From:*** | 4.0 |
| ***Plug To:*** | 15.0 |
| ***Plug Depth UOM:*** | ft |

***Method of Construction & Well Use***

| | |
|---|---|
| ***Method Construction ID:*** | 1002547942 |
| ***Method Construction Code:*** | B |
| ***Method Construction:*** | Other Method |
| ***Other Method Construction:*** | DIRECT PUSH |

***Pipe Information***

| | |
|---|---|
| ***Pipe ID:*** | 1002547931 |
| ***Casing No:*** | 0 |
| ***Comment:*** | |
| ***Alt Name:*** | |

***Construction Record - Casing***

| | |
|---|---|
| ***Casing ID:*** | 1002547938 |
| ***Layer:*** | 1 |
| ***Material:*** | 5 |
| ***Open Hole or Material:*** | PLASTIC |
| ***Depth From:*** | 0.0 |
| ***Depth To:*** | 5.0 |
| ***Casing Diameter:*** | 1.3600000143051147 |
| ***Casing Diameter UOM:*** | inch |
| ***Casing Depth UOM:*** | ft |

***Construction Record - Screen***

| | |
|---|---|
| ***Screen ID:*** | 1002547939 |
| ***Layer:*** | 1 |
| ***Slot:*** | 10 |
| ***Screen Top Depth:*** | 5.0 |
| ***Screen End Depth:*** | 15.0 |
| ***Screen Material:*** | 5 |
| ***Screen Depth UOM:*** | ft |
| ***Screen Diameter UOM:*** | inch |
| ***Screen Diameter:*** | 1.659999966621399 |

***Water Details***

| | |
|---|---|
| ***Water ID:*** | 1002547937 |
| ***Layer:*** | |
| ***Kind Code:*** | |
| ***Kind:*** | |
| ***Water Found Depth:*** | |
| ***Water Found Depth UOM:*** | ft |

***Hole Diameter***

| | |
|---|---|
| ***Hole ID:*** | 1002547934 |
| ***Diameter:*** | |
| ***Depth From:*** | |
| ***Depth To:*** | |
| ***Hole Depth UOM:*** | ft |
| ***Hole Diameter UOM:*** | inch |

| | | | | | |
|---|---|---|---|---|---|
| 498 | *1 of 1* | *NNW/289.7* | *111.6 / 1.71* | *2240 DUNDAS ST W TORONTO ON* | *WWIS* |

| | | | |
|---|---|---|---|
| **Well ID:** | 7326328 | **Data Entry Status:** | |
| **Construction Date:** | | **Data Src:** | |
| **Primary Water Use:** | | **Date Received:** | 1/14/2019 |
| **Sec. Water Use:** | | **Selected Flag:** | TRUE |
| **Final Well Status:** | Test Hole | **Abandonment Rec:** | |
| **Water Type:** | | **Contractor:** | 7644 |
| **Casing Material:** | | **Form Version:** | 7 |
| **Audit No:** | Z301615 | **Owner:** | |
| **Tag:** | A260164 | **Street Name:** | 2240 DUNDAS ST W |
| **Construction Method:** | | **County:** | YORK AND TORONTO |
| **Elevation (m):** | | **Municipality:** | TORONTO CITY |
| **Elevation Reliability:** | | **Site Info:** | |
| **Depth to Bedrock:** | | **Lot:** | |
| **Well Depth:** | | **Concession:** | |
| **Overburden/Bedrock:** | | **Concession Name:** | |
| **Pump Rate:** | | **Easting NAD83:** | |
| **Static Water Level:** | | **Northing NAD83:** | |
| **Flowing (Y/N):** | | **Zone:** | |
| **Flow Rate:** | | **UTM Reliability:** | |
| **Clear/Cloudy:** | | | |

**PDF URL (Map):**

***Additional Detail(s) (Map)***

| | |
|---|---|
| **Well Completed Date:** | 2018/11/23 |
| **Year Completed:** | 2018 |
| **Depth (m):** | |
| **Latitude:** | 43.658312794822 |
| **Longitude:** | -79.4518300028677 |
| **Path:** | |

***Bore Hole Information***

| | | | |
|---|---|---|---|
| **Bore Hole ID:** | 1007341996 | **Elevation:** | |
| **DP2BR:** | | **Elevrc:** | |
| **Spatial Status:** | | **Zone:** | 17 |
| **Code OB:** | | **East83:** | 624834.00 |
| **Code OB Desc:** | | **North83:** | 4835088.00 |
| **Open Hole:** | | **Org CS:** | UTM83 |
| **Cluster Kind:** | | **UTMRC:** | 4 |
| **Date Completed:** | 23-Nov-2018 00:00:00 | **UTMRC Desc:** | margin of error : 30 m - 100 m |
| **Remarks:** | | **Location Method:** | wwr |
| **Elevrc Desc:** | | | |
| **Location Source Date:** | | | |
| **Improvement Location Source:** | | | |
| **Improvement Location Method:** | | | |
| **Source Revision Comment:** | | | |
| **Supplier Comment:** | | | |

***Overburden and Bedrock Materials Interval***

| | |
|---|---|
| **Formation ID:** | 1007534747 |
| **Layer:** | 1 |
| **Color:** | 6 |
| **General Color:** | BROWN |
| **Mat1:** | 28 |
| **Most Common Material:** | SAND |
| **Mat2:** | |
| **Mat2 Desc:** | |
| **Mat3:** | |

***Mat3 Desc:***
***Formation Top Depth:*** 0.0
***Formation End Depth:***
***Formation End Depth UOM:*** ft

***Overburden and Bedrock Materials Interval***

***Formation ID:*** 1007534748
***Layer:*** 2
***Color:*** 2
***General Color:*** GREY
***Mat1:*** 28
***Most Common Material:*** SAND
***Mat2:***
***Mat2 Desc:***
***Mat3:***
***Mat3 Desc:***
***Formation Top Depth:***
***Formation End Depth:***
***Formation End Depth UOM:*** ft

***Annular Space/Abandonment Sealing Record***

***Plug ID:*** 1007534756
***Layer:*** 3
***Plug From:*** 14.0
***Plug To:*** 25.0
***Plug Depth UOM:*** ft

***Annular Space/Abandonment Sealing Record***

***Plug ID:*** 1007534754
***Layer:*** 1
***Plug From:*** 0.0
***Plug To:*** 1.0
***Plug Depth UOM:*** ft

***Annular Space/Abandonment Sealing Record***

***Plug ID:*** 1007534755
***Layer:*** 2
***Plug From:*** 1.0
***Plug To:*** 14.0
***Plug Depth UOM:*** ft

***Method of Construction & Well Use***

***Method Construction ID:*** 1007534753
***Method Construction Code:***
***Method Construction:***
***Other Method Construction:*** P

***Pipe Information***

***Pipe ID:*** 1007534746
***Casing No:*** 0

**Comment:**
**Alt Name:**

***Construction Record - Casing***

| | |
|---|---|
| **Casing ID:** | 1007534751 |
| **Layer:** | 1 |
| **Material:** | 5 |
| **Open Hole or Material:** | PLASTIC |
| **Depth From:** | 0.0 |
| **Depth To:** | 15.0 |
| **Casing Diameter:** | 2.0 |
| **Casing Diameter UOM:** | inch |
| **Casing Depth UOM:** | ft |

***Construction Record - Screen***

| | |
|---|---|
| **Screen ID:** | 1007534752 |
| **Layer:** | 1 |
| **Slot:** | 10 |
| **Screen Top Depth:** | 15.0 |
| **Screen End Depth:** | 25.0 |
| **Screen Material:** | 5 |
| **Screen Depth UOM:** | ft |
| **Screen Diameter UOM:** | inch |
| **Screen Diameter:** | 2.375 |

***Water Details***

| | |
|---|---|
| **Water ID:** | 1007534750 |
| **Layer:** | 1 |
| **Kind Code:** | 8 |
| **Kind:** | Untested |
| **Water Found Depth:** | 8.0 |
| **Water Found Depth UOM:** | ft |

***Hole Diameter***

| | |
|---|---|
| **Hole ID:** | 1007534749 |
| **Diameter:** | 8.0 |
| **Depth From:** | 0.0 |
| **Depth To:** | 50.0 |
| **Hole Depth UOM:** | ft |
| **Hole Diameter UOM:** | inch |

| | | | | | |
|---|---|---|---|---|---|
| 499 | *1 of 1* | *N/289.9* | *111.4 / 1.55* | ***TORONTO CITY P.U.C.***<br>***RANDOLPH AVE./PERTH AVE.***<br>***TORONTO CITY ON*** | ***CA*** |

| | |
|---|---|
| **Certificate #:** | 3-0091-92- |
| **Application Year:** | 92 |
| **Issue Date:** | 2/25/1992 |
| **Approval Type:** | Municipal sewage |
| **Status:** | Approved |
| **Application Type:** | |
| **Client Name:** | |
| **Client Address:** | |
| **Client City:** | |
| **Client Postal Code:** | |
| **Project Description:** | |
| **Contaminants:** | |
| **Emission Control:** | |

| Map Key | Number of Records | Direction/ Distance (m) | Elev/Diff (m) | Site | DB |
|---|---|---|---|---|---|

| | | | | | |
|---|---|---|---|---|---|
| 500 | 1 of 1 | SE/291.8 | 109.8 / 0.00 | 2022 Dundas Street West<br>Toronto ON M6R 1W6 | EHS |

| | | | |
|---|---|---|---|
| **Order No:** | 20060423001 | **Nearest Intersection:** | Dundas & Morrow |
| **Status:** | C | **Municipality:** | |
| **Report Type:** | Basic Report | **Client Prov/State:** | ON |
| **Report Date:** | 4/25/2006 | **Search Radius (km):** | 0.25 |
| **Date Received:** | 4/23/2006 | **X:** | -79.446609 |
| **Previous Site Name:** | | **Y:** | 43.651781 |
| **Lot/Building Size:** | | | |
| **Additional Info Ordered:** | | | |

| | | | |
|---|---|---|---|
| 501 | 1 of 1 | E/292.6 | 109.8 / 0.00 |

**BLOOR/LANDSDOWNE**
**Toronto ON**

**WWIS**

| | | | |
|---|---|---|---|
| **Well ID:** | 7333394 | **Data Entry Status:** | |
| **Construction Date:** | | **Data Src:** | |
| **Primary Water Use:** | | **Date Received:** | 5/22/2019 |
| **Sec. Water Use:** | | **Selected Flag:** | TRUE |
| **Final Well Status:** | Abandoned-Other | **Abandonment Rec:** | Yes |
| **Water Type:** | | **Contractor:** | 7201 |
| **Casing Material:** | | **Form Version:** | 7 |
| **Audit No:** | Z310137 | **Owner:** | |
| **Tag:** | A238340 | **Street Name:** | BLOOR/LANDSDOWNE |
| **Construction Method:** | | **County:** | YORK AND TORONTO |
| **Elevation (m):** | | **Municipality:** | TORONTO CITY |
| **Elevation Reliability:** | | **Site Info:** | |
| **Depth to Bedrock:** | | **Lot:** | |
| **Well Depth:** | | **Concession:** | |
| **Overburden/Bedrock:** | | **Concession Name:** | |
| **Pump Rate:** | | **Easting NAD83:** | |
| **Static Water Level:** | | **Northing NAD83:** | |
| **Flowing (Y/N):** | | **Zone:** | |
| **Flow Rate:** | | **UTM Reliability:** | |
| **Clear/Cloudy:** | | | |

**PDF URL (Map):** https://d2khazk8e83rdv.cloudfront.net/moe_mapping/downloads/2Water/Wells_pdfs/733\7333394.pdf

***Additional Detail(s) (Map)***

| | |
|---|---|
| **Well Completed Date:** | 2019/04/10 |
| **Year Completed:** | 2019 |
| **Depth (m):** | |
| **Latitude:** | 43.6552614058478 |
| **Longitude:** | -79.4446041953409 |
| **Path:** | 733\7333394.pdf |

***Bore Hole Information***

| | | | |
|---|---|---|---|
| **Bore Hole ID:** | 1007458655 | **Elevation:** | |
| **DP2BR:** | | **Elevrc:** | |
| **Spatial Status:** | | **Zone:** | 17 |
| **Code OB:** | | **East83:** | 625423.00 |
| **Code OB Desc:** | | **North83:** | 4834760.00 |
| **Open Hole:** | | **Org CS:** | UTM83 |
| **Cluster Kind:** | | **UTMRC:** | 4 |
| **Date Completed:** | 10-Apr-2019 00:00:00 | **UTMRC Desc:** | margin of error : 30 m - 100 m |
| **Remarks:** | | **Location Method:** | wwr |
| **Elevrc Desc:** | | | |
| **Location Source Date:** | | | |

***Improvement Location Source:***
***Improvement Location Method:***
***Source Revision Comment:***
***Supplier Comment:***

***Annular Space/Abandonment Sealing Record***

| | |
|---|---|
| ***Plug ID:*** | 1007914672 |
| ***Layer:*** | 1 |
| ***Plug From:*** | 0.0 |
| ***Plug To:*** | 15.0 |
| ***Plug Depth UOM:*** | ft |

***Pipe Information***

| | |
|---|---|
| ***Pipe ID:*** | 1007913108 |
| ***Casing No:*** | 0 |
| ***Comment:*** | |
| ***Alt Name:*** | |

***Construction Record - Casing***

| | |
|---|---|
| ***Casing ID:*** | 1007916090 |
| ***Layer:*** | 1 |
| ***Material:*** | 5 |
| ***Open Hole or Material:*** | PLASTIC |
| ***Depth From:*** | 0.0 |
| ***Depth To:*** | 15.0 |
| ***Casing Diameter:*** | 2.0 |
| ***Casing Diameter UOM:*** | Inch |
| ***Casing Depth UOM:*** | ft |

***Results of Well Yield Testing***

| | |
|---|---|
| ***Pump Test ID:*** | 1007916867 |
| ***Pump Set At:*** | |
| ***Static Level:*** | |
| ***Final Level After Pumping:*** | |
| ***Recommended Pump Depth:*** | |
| ***Pumping Rate:*** | |
| ***Flowing Rate:*** | |
| ***Recommended Pump Rate:*** | |
| ***Levels UOM:*** | ft |
| ***Rate UOM:*** | GPM |
| ***Water State After Test Code:*** | |
| ***Water State After Test:*** | |
| ***Pumping Test Method:*** | 0 |
| ***Pumping Duration HR:*** | |
| ***Pumping Duration MIN:*** | |
| ***Flowing:*** | |

***Hole Diameter***

| | |
|---|---|
| ***Hole ID:*** | 1007915434 |
| ***Diameter:*** | 2.5 |
| ***Depth From:*** | 0.0 |
| ***Depth To:*** | 15.0 |
| ***Hole Depth UOM:*** | ft |
| ***Hole Diameter UOM:*** | Inch |

| Map Key | Number of Records | Direction/ Distance (m) | Elev/Diff (m) | Site | DB |
|---|---|---|---|---|---|
| 502 | 1 of 1 | NW/292.6 | 110.8 / 1.00 | 2382-2388 DUNDAS ST W<br>TORONTO ON M6P 1W9 | EHS |

| | | | |
|---|---|---|---|
| **Order No:** | 20110901001 | **Nearest Intersection:** | |
| **Status:** | C | **Municipality:** | |
| **Report Type:** | Standard Report | **Client Prov/State:** | ON |
| **Report Date:** | 9/2/2011 | **Search Radius (km):** | 0.25 |
| **Date Received:** | 9/1/2011 9:06:14 AM | **X:** | -79.452788 |
| **Previous Site Name:** | | **Y:** | 43.658121 |
| **Lot/Building Size:** | | | |
| **Additional Info Ordered:** | | | |

| Map Key | Number of Records | Direction/ Distance (m) | Elev/Diff (m) | Site | DB |
|---|---|---|---|---|---|
| 503 | 1 of 1 | SW/294.8 | 109.8 / 0.00 | 45 HEWITT AVENUE<br>TORONTO ON M6R 1Y4 | HINC |

| | |
|---|---|
| **External File Num:** | FS INC 0803-01026 |
| **Fuel Occurrence Type:** | Pipeline Strike |
| **Date of Occurrence:** | 3/10/2008 |
| **Fuel Type Involved:** | Natural Gas |
| **Status Desc:** | Completed - Causal Analysis(End) |
| **Job Type Desc:** | Incident/Near-Miss Occurrence (FS) |
| **Oper. Type Involved:** | Construction Site (pipeline strike) |
| **Service Interruptions:** | Yes |
| **Property Damage:** | No |
| **Fuel Life Cycle Stage:** | Transmission, Distribution and Transportation |
| **Root Cause:** | Root Cause: Equipment/Material/Component:No Procedures:No Maintenance:No Design:No Training:No Management:No Human Factors:Yes |
| **Reported Details:** | |
| **Fuel Category:** | Gaseous Fuel |
| **Occurrence Type:** | Incident |
| **Affiliation:** | Industry Stakeholder (Licensee/Registration/Certificate Holder, Facility Owner, etc.) |
| **County Name:** | Toronto |
| **Approx. Quant. Rel:** | |
| **Nearby body of water:** | |
| **Enter Drainage Syst.:** | |
| **Approx. Quant. Unit:** | |
| **Environmental Impact:** | |

| Map Key | Number of Records | Direction/ Distance (m) | Elev/Diff (m) | Site | DB |
|---|---|---|---|---|---|
| 504 | 1 of 3 | ENE/295.4 | 109.8 / 0.00 | COCHRANE-DUNLOP LIMITED<br>1385 BLOOR STREET, WEST C/O P.O. BOX 4005, STATION A<br>TORONTO ON M6P 3L4 | GEN |

| | | | |
|---|---|---|---|
| **Generator No:** | ON0661500 | **Status:** | |
| **SIC Code:** | 6351 | **Co Admin:** | |
| **SIC Description:** | GARAGES(GEN. REPAIR) | **Choice of Contact:** | |
| **Approval Years:** | 86,87,88,89,90 | **Phone No Admin:** | |
| **PO Box No:** | | **Contam. Facility:** | |
| **Country:** | | **MHSW Facility:** | |

***Detail(s)***

| | |
|---|---|
| **Waste Class:** | 252 |
| **Waste Class Desc:** | WASTE OILS & LUBRICANTS |

| Map Key | Number of Records | Direction/ Distance (m) | Elev/Diff (m) | Site | DB |
|---|---|---|---|---|---|
| 504 | 2 of 3 | ENE/295.4 | 109.8 / 0.00 | COCHRANE-DUNLOP LIMITED 11-203<br>1385 BLOOR STREET, WEST C/O P.O. BOX 4005, STATION A<br>TORONTO ON M6P 3L4 | GEN |

| | | | |
|---|---|---|---|
| **Generator No:** | ON0661500 | **Status:** | |

| | | | |
|---|---|---|---|
| **SIC Code:** | 6351 | **Co Admin:** | |
| **SIC Description:** | GARAGES(GEN. REPAIR) | **Choice of Contact:** | |
| **Approval Years:** | 92,93,94,95,96,97,98 | **Phone No Admin:** | |
| **PO Box No:** | | **Contam. Facility:** | |
| **Country:** | | **MHSW Facility:** | |

***Detail(s)***

| | |
|---|---|
| **Waste Class:** | 252 |
| **Waste Class Desc:** | WASTE OILS & LUBRICANTS |

---

**504** | ***3 of 3*** | ***ENE/295.4*** | ***109.8 / 0.00*** | ***Loblaw Groceterias Ltd***
***1385 Bloor St W***
***Toronto ON M6P 4J3*** | ***TANK***

| | |
|---|---|
| **Permit Date:** | 8/10/1926 |
| **Permit Type:** | BP 98749 |
| **User Type:** | Grocery, retail |
| **Installation Type:** | Gasoline tank |
| **Installation Size:** | |
| **Installation Config.:** | 1 x Gasoline tank |
| **No. Tanks Installed:** | 1 |
| **Units of Measure:** | |
| **Value/Tank ($):** | 100 |
| **Capacity(gal):** | |
| **Reference:** | CTA Building permits |
| **Location Desc:** | |

---

**505** | ***1 of 13*** | ***SE/297.0*** | ***109.8 / 0.00*** | ***JACINTOS CAR WASH LTD***
***2010 DUNDAS ST W***
***TORONTO ON M6R 1W6*** | ***PRT***

| | |
|---|---|
| **Location ID:** | 15313 |
| **Type:** | retail |
| **Expiry Date:** | 1991-12-31 |
| **Capacity (L):** | 0 |
| **Licence #:** | 0021603001 |

---

**505** | ***2 of 13*** | ***SE/297.0*** | ***109.8 / 0.00*** | ***JACINTOS CAR WASH LTD***
***2010 DUNDAS ST W***
***TORONTO ON M6R1W6*** | ***PRT***

| | |
|---|---|
| **Location ID:** | 15313 |
| **Type:** | retail |
| **Expiry Date:** | 1995-11-30 |
| **Capacity (L):** | 25000 |
| **Licence #:** | 0076339860 |

---

**505** | ***3 of 13*** | ***SE/297.0*** | ***109.8 / 0.00*** | ***JACINTO'S COIN & CAR WASH***
***2010 DUNDAS ST W***
***TORONTO ON M6R1W6*** | ***RST***

| | |
|---|---|
| **Headcode:** | 1186800 |
| **Headcode Desc:** | Service Stations-Gasoline, Oil & Natural Gas |
| **Phone:** | 4165318134 |
| **List Name:** | |
| **Description:** | |

| Map Key | Number of Records | Direction/ Distance (m) | Elev/Diff (m) | Site | DB |
|---|---|---|---|---|---|
| 505 | 4 of 13 | SE/297.0 | 109.8 / 0.00 | Domestic Storage & Forwarding Co Ltd<br>2010 Dundas St W<br>Toronto ON M6R 1W6 | TANK |

| | |
|---|---|
| **Permit Date:** | 8/9/1928 |
| **Permit Type:** | BP A16064 |
| **User Type:** | Gasoline service station |
| **Installation Type:** | Service station |
| **Installation Size:** | |
| **Installation Config.:** | Service station |
| **No. Tanks Installed:** | |
| **Units of Measure:** | |
| **Value/Tank ($):** | 5000 |
| **Capacity(gal):** | |
| **Reference:** | CTA Building permits |
| **Location Desc:** | |

| Map Key | Number of Records | Direction/ Distance (m) | Elev/Diff (m) | Site | DB |
|---|---|---|---|---|---|
| 505 | 5 of 13 | SE/297.0 | 109.8 / 0.00 | JACINTOS CAR WASH LTD<br>2010 DUNDAS ST W<br>TORONTO ON M6R 1W6 | FSTH |

| | |
|---|---|
| **License Issue Date:** | 9/27/2002 |
| **Tank Status:** | Licensed |
| **Tank Status As Of:** | August 2007 |
| **Operation Type:** | Retail Fuel Outlet |
| **Facility Type:** | Gasoline Station - Self Serve |

**--Details--**

| | |
|---|---|
| **Status:** | Active |
| **Year of Installation:** | 1995 |
| **Corrosion Protection:** | |
| **Capacity:** | 50000 |
| **Tank Fuel Type:** | Liquid Fuel Double Wall UST - Diesel |
| **Status:** | Active |
| **Year of Installation:** | 1995 |
| **Corrosion Protection:** | |
| **Capacity:** | 25000 |
| **Tank Fuel Type:** | Liquid Fuel Double Wall UST - Diesel |
| **Status:** | Active |
| **Year of Installation:** | 1995 |
| **Corrosion Protection:** | |
| **Capacity:** | 25000 |
| **Tank Fuel Type:** | Liquid Fuel Double Wall UST - Gasoline |
| **Status:** | Active |
| **Year of Installation:** | 1995 |
| **Corrosion Protection:** | |
| **Capacity:** | 25000 |
| **Tank Fuel Type:** | Liquid Fuel Double Wall UST - Gasoline |

| Map Key | Number of Records | Direction/ Distance (m) | Elev/Diff (m) | Site | DB |
|---|---|---|---|---|---|
| 505 | 6 of 13 | SE/297.0 | 109.8 / 0.00 | JACINTOS CAR WASH LTD<br>2010 DUNDAS ST W<br>TORONTO ON M6R 1W6 | FSTH |

| | |
|---|---|
| **License Issue Date:** | 9/27/2002 |
| **Tank Status:** | Licensed |
| **Tank Status As Of:** | December 2008 |
| **Operation Type:** | Retail Fuel Outlet |

**Facility Type:** Gasoline Station - Self Serve

**--Details--**

**Status:** Active
**Year of Installation:** 1995
**Corrosion Protection:**
**Capacity:** 50000
**Tank Fuel Type:** Liquid Fuel Double Wall UST - Diesel

**Status:** Active
**Year of Installation:** 1995
**Corrosion Protection:**
**Capacity:** 25000
**Tank Fuel Type:** Liquid Fuel Double Wall UST - Diesel

**Status:** Active
**Year of Installation:** 1995
**Corrosion Protection:**
**Capacity:** 25000
**Tank Fuel Type:** Liquid Fuel Double Wall UST - Gasoline

**Status:** Active
**Year of Installation:** 1995
**Corrosion Protection:**
**Capacity:** 25000
**Tank Fuel Type:** Liquid Fuel Double Wall UST - Gasoline

---

| 505 | 7 of 13 | SE/297.0 | 109.8 / 0.00 | JACINTOS CAR WASH LTD<br>2010 DUNDAS ST W<br>TORONTO ON M6R 1W6 | DTNK |
|---|---|---|---|---|---|

**Delisted Expired Fuel Safety Facilities**

**Instance No:** 9544668
**Status:** EXPIRED
**Instance ID:**
**Instance Type:** FS Facility
**Instance Creation Dt:**
**Instance Install Dt:**
**Item Description:**
**Manufacturer:**
**Model:**
**Serial No:**
**ULC Standard:**
**Quantity:**
**Unit of Measure:**
**Overfill Prot Type:**
**Creation Date:**
**Next Periodic Str DT:**
**TSSA Base Sched Cycle 2:**
**TSSAMax Hazard Rank 1:**
**TSSA Risk Based Periodic Yn:**
**TSSA Volume of Directives:**
**TSSA Periodic Exempt:**
**TSSA Statutory Interval:**
**TSSA Recd Insp Interva:**
**TSSA Recd Tolerance:**
**TSSA Program Area:**
**TSSA Program Area 2:**
**Description:**

**Expired Date:** 1/1/1991
**Max Hazard Rank:**
**Facility Location:**
**Facility Type:**
**Fuel Type 2:**
**Fuel Type 3:**
**Panam Related:**
**Panam Venue Nm:**
**External Identifier:**
**Item:**
**Piping Steel:**
**Piping Galvanized:**
**Tank Single Wall St:**
**Piping Underground:**
**Tank Underground:**
**Source:**

| Map Key | Number of Records | Direction/ Distance (m) | Elev/Diff (m) | Site | DB |
|---|---|---|---|---|---|
| **Original Source:** | | EXP | | | |
| **Record Date:** | | Up to May 2013 | | | |
| 505 | 8 of 13 | SE/297.0 | 109.8 / 0.00 | JACINTOS CAR WASH LTD<br>2010 DUNDAS ST W TORONTO M6R 1W6 ON CA<br>2010 DUNDAS ST W TORONTO M6R 1W6 ON CA<br>ON | DTNK |
| 505 | 9 of 13 | SE/297.0 | 109.8 / 0.00 | JACINTOS CAR WASH LTD<br>2010 DUNDAS ST W TORONTO M6R 1W6 ON CA<br>2010 DUNDAS ST W TORONTO M6R 1W6 ON CA<br>ON | DTNK |
| 505 | 10 of 13 | SE/297.0 | 109.8 / 0.00 | JACINTOS CAR WASH LTD<br>2010 DUNDAS ST W TORONTO M6R 1W6 ON CA<br>2010 DUNDAS ST W TORONTO M6R 1W6 ON CA<br>ON | DTNK |
| 505 | 11 of 13 | SE/297.0 | 109.8 / 0.00 | JACINTOS CAR WASH LTD<br>2010 DUNDAS ST W TORONTO M6R 1W6 ON CA<br>2010 DUNDAS ST W TORONTO M6R 1W6 ON CA<br>ON | DTNK |
| 505 | 12 of 13 | SE/297.0 | 109.8 / 0.00 | Shell Canada Products<br>2010 Dundas Street West<br>Toronto ON M6R 1W6 | GEN |

| | | | |
|---|---|---|---|
| **Generator No:** | ON4670087 | **Status:** | Registered |
| **SIC Code:** | | **Co Admin:** | |
| **SIC Description:** | | **Choice of Contact:** | |
| **Approval Years:** | As of Jul 2020 | **Phone No Admin:** | |
| **PO Box No:** | | **Contam. Facility:** | |
| **Country:** | Canada | **MHSW Facility:** | |

***Detail(s)***

| | |
|---|---|
| **Waste Class:** | 221 I |
| **Waste Class Desc:** | Light fuels |
| **Waste Class:** | 221 L |
| **Waste Class Desc:** | Light fuels |

| | | | | | |
|---|---|---|---|---|---|
| 505 | 13 of 13 | SE/297.0 | 109.8 / 0.00 | 2010 DUNDAS ST W<br>TORONTO ON M6R 1W6 | FST |

| | | | |
|---|---|---|---|
| **Instance No:** | 9880012 | **Manufacturer:** | |
| **Status:** | Active | **Serial No:** | |
| **Cont Name:** | | **Ulc Standard:** | |
| **Instance Type:** | | **Quantity:** | |
| **Item:** | FS GASOLINE STATION - SELF SERVE | **Unit of Measure:** | |
| **Item Description:** | | **Fuel Type:** | |
| **Tank Type:** | | **Fuel Type2:** | |
| **Install Date:** | | **Fuel Type3:** | |
| **Install Year:** | | **Piping Steel:** | 0 |
| **Years in Service:** | | **Piping Galvanized:** | 0 |
| **Model:** | | **Tanks Single Wall St:** | 0 |

| | | | |
|---|---|---|---|
| **Description:** | | **Piping Underground:** | 6 |
| **Capacity:** | | **Num Underground:** | 4 |
| **Tank Material:** | | **Panam Related:** | |
| **Corrosion Protect:** | | **Panam Venue:** | |
| **Overfill Protect:** | | | |
| **Facility Type:** | | | |
| **Parent Facility Type:** | | | |
| **Facility Location:** | | | |
| **Device Installed Location:** | | | |

| Map Key | Number of Records | Direction/ Distance (m) | Elev/Diff (m) | Site | DB |
|---|---|---|---|---|---|
| 506 | 1 of 2 | W/297.1 | 109.6 / -0.25 | McColl Bros Ltd<br>1624 Bloor St W<br>Toronto ON M6P 4E6 | TANK |

| | |
|---|---|
| **Permit Date:** | 11/13/1931 |
| **Permit Type:** | BP A40600 |
| **User Type:** | Gasoline service station |
| **Installation Type:** | gasoline tank |
| **Installation Size:** | |
| **Installation Config.:** | gasoline tank |
| **No. Tanks Installed:** | 1 |
| **Units of Measure:** | |
| **Value/Tank ($):** | 90 |
| **Capacity(gal):** | |
| **Reference:** | CTA Building Permits Index |
| **Location Desc:** | 1624 Bloor St W |

| Map Key | Number of Records | Direction/ Distance (m) | Elev/Diff (m) | Site | DB |
|---|---|---|---|---|---|
| 506 | 2 of 2 | W/297.1 | 109.6 / -0.25 | First Erdelyi Non-Profit Housing Corp.<br>1624 Bloor Street West<br>Toronto ON M6P 4E6 | GEN |

| | | | |
|---|---|---|---|
| **Generator No:** | ON7585276 | **Status:** | |
| **SIC Code:** | 531112 | **Co Admin:** | |
| **SIC Description:** | 531112 | **Choice of Contact:** | CO_OFFICIAL |
| **Approval Years:** | 2015 | **Phone No Admin:** | |
| **PO Box No:** | | **Contam. Facility:** | No |
| **Country:** | Canada | **MHSW Facility:** | No |

***Detail(s)***

| | |
|---|---|
| **Waste Class:** | 252 |
| **Waste Class Desc:** | WASTE OILS & LUBRICANTS |

| Map Key | Number of Records | Direction/ Distance (m) | Elev/Diff (m) | Site | DB |
|---|---|---|---|---|---|
| 507 | 1 of 1 | E/297.5 | 109.8 / 0.00 | 911 Maxim Studios<br>163 Sterling Rd<br>Toronto ON M6R 2B2 | SCT |

| | |
|---|---|
| **Established:** | 01-OCT-00 |
| **Plant Size (ft²):** | |
| **Employment:** | |

***--Details--***

| | |
|---|---|
| **Description:** | Computer Systems Design and Related Services |
| **SIC/NAICS Code:** | 541510 |
| **Description:** | Digital Printing |
| **SIC/NAICS Code:** | 323115 |
| **Description:** | Graphic Design Services |
| **SIC/NAICS Code:** | 541430 |

| | |
|---|---|
| ***Description:*** | Other Printing |
| ***SIC/NAICS Code:*** | 323119 |
| ***Description:*** | Other Management Consulting Services |
| ***SIC/NAICS Code:*** | 541619 |

# Unplottable Summary

**Total: 76 Unplottable sites**

| DB | Company Name/Site Name | Address | City | Postal |
|---|---|---|---|---|
| CA | CITY | DUNDAS ST.W. | TORONTO ON | |
| CA | TORONTO CITY LA-1166 | S. OF DUNDAS STREET | TORONTO CITY ON | |
| CA | YORK CITY | DUNDAS ST. W. | YORK CITY ON | |
| CA | LAMBTON VILLA C/O MR. TOM FALLUS | DUNDAS STREET WEST | YORK CITY ON | |
| CA | VICTOR ROSA | DUNDAS ST. W. | TORONTO CITY ON | |
| CA | VICTOR ROSA | LANE N. OF DUNDAS ST. W. | TORONTO CITY ON | |
| CA | TORONTO CITY DWG. #LA-1188 | LANE 30.5 M N. OF BLOOR ST. W. | TORONTO CITY ON | |
| CA | TORONTO CITY DUNDAS ST. W. DR. #D-348 | DUNDAS STREET | TORONTO CITY ON | |
| CA | ANGELO QUATTROCIOCCHI | S. OF DUNDAS ST. WEST | TORONTO CITY ON | |
| CA | Shell Canada Limited | | Toronto ON | |
| CA | Shell Canada Products | | Toronto ON | |
| CA | Lorbeth Development Corporation | | Toronto ON | |
| CA | Shell Canada OP Inc. and Shell Canada Products Limited | | Toronto ON | |
| CA | City of Toronto | Roncesvalles Ave | Toronto ON | |
| CA | Shell Canada Products Limited | | Toronto ON | |
| CA | Shell Canada Products Limited | | Toronto ON | |
| CA | Shell Canada Products Limited | | Toronto ON | |

| | | | | |
|---|---|---|---|---|
| CA | Shell Canada OP Inc. and Shell Canada Limited | | Toronto ON | |
| CA | City of Toronto | Roncesvalles Ave | Toronto ON | |
| CA | TORONTO CITY DR. A-240 | ALHAMBRA AVE. | TORONTO CITY ON | |
| CA | 694816 ONTARIO LIMITED | RANKIN CRESCENT | TORONTO CITY ON | |
| CONV | Neudorfer Management Corporation | | Toronto ON | |
| CONV | LOBLAWS SUPERMARKETS LIMITED | | ON | |
| CONV | CANADIAN WASTE SERVICES INC. | | ON | |
| EBR | 1191650 Ontario Limited | | City of Toronto ON | |
| ECA | City of Toronto | Roncesvalles Ave | Toronto ON | M9C 2Y2 |
| ECA | Shell Canada Limited | | Toronto ON | T2P 0J4 |
| ECA | Lorbeth Development Corporation | | Toronto ON | M2P 2B5 |
| ECA | City of Toronto | Bloor St W | Toronto ON | M9C 2Y2 |
| ECA | Metrolinx | Randolph Ave | Toronto ON | M5J 2W3 |
| ECA | City of Toronto | Dundas St W City Land, and Easements | Toronto ON | M5V 3C6 |
| ECA | Shell Canada OP Inc. and Shell Canada Limited | | Toronto ON | M3J 1P1 |
| ECA | City of Toronto | Roncesvalles Ave | Toronto ON | M9C 2Y2 |
| ECA | Shell Canada Products Limited | | Toronto ON | T2P 0J4 |
| ECA | City of Toronto | Roncesvalles Ave | Toronto ON | M9C 2Y2 |
| ECA | Shell Canada Products Limited | | Toronto ON | T2P 0J4 |
| ECA | Lorbeth Development Corporation | | Toronto ON | M2P 2B5 |
| ECA | Shell Canada Products | | Toronto ON | T2P 0J4 |
| GEN | HYDRO ONE NETWORKS INC | LEASIDE DUPLEX LD5 MH2 62M SE OF McRAE ON RANDOLPH | TORONTO ON | |
| NCPL | Alcan Packaging Canada Limited (prev. Lawson Mardon) | | Toronto ON | |

| | | | |
|---|---|---|---|
| RST | PETRO-CANADA | | TORONTO ON |
| SCT | The Champlain Society | | ON |
| SPL | SHELL CANADA PRODUCTS LTD. | TANK TRUCK (CARGO) | TORONTO CITY ON |
| SPL | PETRO-CANADA | UNDERGROUND FUEL TANK SERVICE STATION | TORONTO CITY ON |
| SPL | PETRO-CANADA | SERVICE STATION | TORONTO CITY ON |
| SPL | PETRO-CANADA | SERVICE STATION | TORONTO CITY ON |
| SPL | SHELL CANADA PRODUCTS LTD. | SERVICE STATION | TORONTO CITY ON |
| SPL | ULTRAMAR | TANK TRUCK (CARGO) | TORONTO CITY ON |
| SPL | PETRO-CANADA | SERVICE STATION | TORONTO CITY ON |
| SPL | | SHELL GAS STATION \ | TORONTO CITY ON |
| SPL | SHELL CANADA PRODUCTS LTD. | SERVICE STATION | TORONTO CITY ON |
| SPL | SHELL GAS STATION | SERVICE STATION | TORONTO CITY ON |
| SPL | PETRO-CANADA | SERVICE STATION | TORONTO CITY ON |
| SPL | SHELL CANADA PRODUCTS LTD. | SERVICE STATION | TORONTO CITY ON |
| SPL | SHELL CANADA PRODUCTS LTD. | SERVICE STATION | TORONTO CITY ON |
| SPL | PRIVATE OWNER | SHELL STATION, FUELING PAD MOTOR VEHICLE (OPERATING FLUID) | TORONTO CITY ON |
| SPL | SHELL CANADA* | SHELL CANADA CAR WASH SERVICE STATION | TORONTO CITY ON |
| SPL | SHELL CANADA PRODUCTS LTD. | TANK TRUCK (CARGO) | TORONTO CITY ON |
| SPL | SHELL CANADA PRODUCTS LTD. | SERVICE STATION | TORONTO CITY ON |
| SPL | Toronto Transit Commission | just south of Bloor St. | Toronto ON |
| SPL | Shell Canada OP Inc. and Shell Canada Limited | | Toronto ON |
| SPL | SHELL CANADA PRODUCTS LTD. | TANK TRUCK (CARGO) | TORONTO CITY ON |

| | | | |
|---|---|---|---|
| SPL | SHELL CANADA PRODUCTS LTD. | SERVICE STATION | TORONTO CITY ON |
| SPL | SHELL CANADA PRODUCTS LTD. | SERVICE STATION | TORONTO CITY ON |
| SPL | SHELL CANADA PRODUCTS LTD. | SERVICE STATION | TORONTO CITY ON |
| SPL | SHELL CANADA PRODUCTS LTD. | SERVICE STATION | TORONTO CITY ON |
| SPL | SHELL CANADA PRODUCTS LTD. | SERVICE STATION | TORONTO CITY ON |
| SPL | SHELL CANADA PRODUCTS LTD. | SERVICE STATION | TORONTO CITY ON |
| SPL | ULTRAMAR | TANK TRUCK (CARGO) | TORONTO CITY ON |
| SPL | SHELL CANADA PRODUCTS LTD. | TANK TRUCK (CARGO) | TORONTO CITY ON |
| SPL | GO- Metrolinx<UNOFFICIAL> | | Toronto ON |
| SPL | G Zavitz Ltd.<UNOFFICIAL> | @ Dundas St | Toronto ON |
| SPL | | just East of Dundas West | Toronto ON |
| SPL | Loblaws Companies Limited | | Toronto ON |
| SPL | METROLINX | | Toronto ON |
| SPL | Shell Canada Limited | | Toronto ON |

# Unplottable Report

**Site:** ***CITY***
***DUNDAS ST.W. TORONTO ON***

**Database:** ***CA***

| | |
|---|---|
| ***Certificate #:*** | 3-0003-85-006 |
| ***Application Year:*** | 85 |
| ***Issue Date:*** | 2/18/85 |
| ***Approval Type:*** | Municipal sewage |
| ***Status:*** | Approved |
| ***Application Type:*** | |
| ***Client Name:*** | |
| ***Client Address:*** | |
| ***Client City:*** | |
| ***Client Postal Code:*** | |
| ***Project Description:*** | |
| ***Contaminants:*** | |
| ***Emission Control:*** | |

**Site:** ***TORONTO CITY LA-1166***
***S. OF DUNDAS STREET TORONTO CITY ON***

**Database:** ***CA***

| | |
|---|---|
| ***Certificate #:*** | 3-0797-87- |
| ***Application Year:*** | 87 |
| ***Issue Date:*** | 6/15/1987 |
| ***Approval Type:*** | Municipal sewage |
| ***Status:*** | Approved |
| ***Application Type:*** | |
| ***Client Name:*** | |
| ***Client Address:*** | |
| ***Client City:*** | |
| ***Client Postal Code:*** | |
| ***Project Description:*** | |
| ***Contaminants:*** | |
| ***Emission Control:*** | |

**Site:** ***YORK CITY***
***DUNDAS ST. W. YORK CITY ON***

**Database:** ***CA***

| | |
|---|---|
| ***Certificate #:*** | 7-0777-87- |
| ***Application Year:*** | 87 |
| ***Issue Date:*** | 7/9/1987 |
| ***Approval Type:*** | Municipal water |
| ***Status:*** | Approved |
| ***Application Type:*** | |
| ***Client Name:*** | |
| ***Client Address:*** | |
| ***Client City:*** | |
| ***Client Postal Code:*** | |
| ***Project Description:*** | |
| ***Contaminants:*** | |
| ***Emission Control:*** | |

**Site:** ***LAMBTON VILLA C/O MR. TOM FALLUS***
***DUNDAS STREET WEST YORK CITY ON***

**Database:** ***CA***

| | |
|---|---|
| ***Certificate #:*** | 7-1060-89- |

***Application Year:*** 89
***Issue Date:*** 8/4/1989
***Approval Type:*** Municipal water
***Status:*** Approved
***Application Type:***
***Client Name:***
***Client Address:***
***Client City:***
***Client Postal Code:***
***Project Description:***
***Contaminants:***
***Emission Control:***

---

***Site:*** ***VICTOR ROSA***
***DUNDAS ST. W. TORONTO CITY ON***

***Database:*** ***CA***

***Certificate #:*** 7-0641-89-
***Application Year:*** 89
***Issue Date:*** 5/12/1989
***Approval Type:*** Municipal water
***Status:*** Approved
***Application Type:***
***Client Name:***
***Client Address:***
***Client City:***
***Client Postal Code:***
***Project Description:***
***Contaminants:***
***Emission Control:***

---

***Site:*** ***VICTOR ROSA***
***LANE N. OF DUNDAS ST. W. TORONTO CITY ON***

***Database:*** ***CA***

***Certificate #:*** 3-0736-89-
***Application Year:*** 89
***Issue Date:*** 5/12/1989
***Approval Type:*** Municipal sewage
***Status:*** Approved
***Application Type:***
***Client Name:***
***Client Address:***
***Client City:***
***Client Postal Code:***
***Project Description:***
***Contaminants:***
***Emission Control:***

---

***Site:*** ***TORONTO CITY DWG. #LA-1188***
***LANE 30.5 M N. OF BLOOR ST. W. TORONTO CITY ON***

***Database:*** ***CA***

***Certificate #:*** 3-0628-89-
***Application Year:*** 89
***Issue Date:*** 5/9/1989
***Approval Type:*** Municipal sewage
***Status:*** Approved
***Application Type:***
***Client Name:***
***Client Address:***
***Client City:***
***Client Postal Code:***
***Project Description:***
***Contaminants:***
***Emission Control:***

**Site:** ***TORONTO CITY DUNDAS ST. W. DR. #D-348***
***DUNDAS STREET TORONTO CITY ON***

***Database:*** ***CA***

| | |
|---|---|
| ***Certificate #:*** | 3-0445-88- |
| ***Application Year:*** | 88 |
| ***Issue Date:*** | 5/10/1988 |
| ***Approval Type:*** | Municipal sewage |
| ***Status:*** | Approved |
| ***Application Type:*** | |
| ***Client Name:*** | |
| ***Client Address:*** | |
| ***Client City:*** | |
| ***Client Postal Code:*** | |
| ***Project Description:*** | |
| ***Contaminants:*** | |
| ***Emission Control:*** | |

---

**Site:** ***ANGELO QUATTROCIOCCHI***
***S. OF DUNDAS ST. WEST TORONTO CITY ON***

***Database:*** ***CA***

| | |
|---|---|
| ***Certificate #:*** | 3-0064-88- |
| ***Application Year:*** | 88 |
| ***Issue Date:*** | 2/9/1988 |
| ***Approval Type:*** | Municipal sewage |
| ***Status:*** | Approved |
| ***Application Type:*** | |
| ***Client Name:*** | |
| ***Client Address:*** | |
| ***Client City:*** | |
| ***Client Postal Code:*** | |
| ***Project Description:*** | |
| ***Contaminants:*** | |
| ***Emission Control:*** | |

---

**Site:** ***Shell Canada Limited***
***Toronto ON***

***Database:*** ***CA***

| | |
|---|---|
| ***Certificate #:*** | 6919-8HNPRQ |
| ***Application Year:*** | 2011 |
| ***Issue Date:*** | 7/26/2011 |
| ***Approval Type:*** | Industrial Sewage Works |
| ***Status:*** | Approved |
| ***Application Type:*** | |
| ***Client Name:*** | |
| ***Client Address:*** | |
| ***Client City:*** | |
| ***Client Postal Code:*** | |
| ***Project Description:*** | |
| ***Contaminants:*** | |
| ***Emission Control:*** | |

---

**Site:** ***Shell Canada Products***
***Toronto ON***

***Database:*** ***CA***

| | |
|---|---|
| ***Certificate #:*** | 3368-6W8QCD |
| ***Application Year:*** | 2011 |
| ***Issue Date:*** | 3/10/2011 |
| ***Approval Type:*** | Industrial Sewage Works |
| ***Status:*** | Approved |
| ***Application Type:*** | |
| ***Client Name:*** | |
| ***Client Address:*** | |

***Client City:***
***Client Postal Code:***
***Project Description:***
***Contaminants:***
***Emission Control:***

---

***Site:*** ***Lorbeth Development Corporation***
***Toronto ON***

***Database:*** ***CA***

***Certificate #:*** 5790-5SYRDD
***Application Year:*** 2003
***Issue Date:*** 11/5/2003
***Approval Type:*** Municipal and Private Sewage Works
***Status:*** Approved
***Application Type:***
***Client Name:***
***Client Address:***
***Client City:***
***Client Postal Code:***
***Project Description:***
***Contaminants:***
***Emission Control:***

---

***Site:*** ***Shell Canada OP Inc. and Shell Canada Products Limited***
***Toronto ON***

***Database:*** ***CA***

***Certificate #:*** 5480-646LAT
***Application Year:*** 2004
***Issue Date:*** 8/25/2004
***Approval Type:*** Industrial Sewage Works
***Status:*** Approved
***Application Type:***
***Client Name:***
***Client Address:***
***Client City:***
***Client Postal Code:***
***Project Description:***
***Contaminants:***
***Emission Control:***

---

***Site:*** ***City of Toronto***
***Roncesvalles Ave Toronto ON***

***Database:*** ***CA***

***Certificate #:*** 4422-7TQMX3
***Application Year:*** 2009
***Issue Date:*** 7/9/2009
***Approval Type:*** Municipal and Private Sewage Works
***Status:*** Revoked and/or Replaced
***Application Type:***
***Client Name:***
***Client Address:***
***Client City:***
***Client Postal Code:***
***Project Description:***
***Contaminants:***
***Emission Control:***

---

***Site:*** ***Shell Canada Products Limited***
***Toronto ON***

***Database:*** ***CA***

***Certificate #:*** 3900-5WFTZX
***Application Year:*** 2004

***Issue Date:*** 2/25/2004
***Approval Type:*** Industrial Sewage Works
***Status:*** Revoked and/or Replaced
***Application Type:***
***Client Name:***
***Client Address:***
***Client City:***
***Client Postal Code:***
***Project Description:***
***Contaminants:***
***Emission Control:***

---

***Site:*** ***Shell Canada Products Limited***
***Toronto ON***

***Database:*** ***CA***

***Certificate #:*** 3368-6W8QCD
***Application Year:*** 2009
***Issue Date:*** 5/12/2009
***Approval Type:*** Industrial Sewage Works
***Status:*** Approved
***Application Type:***
***Client Name:***
***Client Address:***
***Client City:***
***Client Postal Code:***
***Project Description:***
***Contaminants:***
***Emission Control:***

---

***Site:*** ***Shell Canada Products Limited***
***Toronto ON***

***Database:*** ***CA***

***Certificate #:*** 3368-6W8QCD
***Application Year:*** 2009
***Issue Date:*** 12/22/2009
***Approval Type:*** Industrial Sewage Works
***Status:*** Approved
***Application Type:***
***Client Name:***
***Client Address:***
***Client City:***
***Client Postal Code:***
***Project Description:***
***Contaminants:***
***Emission Control:***

---

***Site:*** ***Shell Canada OP Inc. and Shell Canada Limited***
***Toronto ON***

***Database:*** ***CA***

***Certificate #:*** 3368-6W8QCD
***Application Year:*** 2010
***Issue Date:*** 9/15/2010
***Approval Type:*** Industrial Sewage Works
***Status:*** Approved
***Application Type:***
***Client Name:***
***Client Address:***
***Client City:***
***Client Postal Code:***
***Project Description:***
***Contaminants:***
***Emission Control:***

**Site:** ***City of Toronto***
***Roncesvalles Ave Toronto ON***

***Database:*** ***CA***

***Certificate #:*** 2708-7UEGPK
***Application Year:*** 2009
***Issue Date:*** 8/4/2009
***Approval Type:*** Municipal and Private Sewage Works
***Status:*** Approved
***Application Type:***
***Client Name:***
***Client Address:***
***Client City:***
***Client Postal Code:***
***Project Description:***
***Contaminants:***
***Emission Control:***

---

**Site:** ***TORONTO CITY DR. A-240***
***ALHAMBRA AVE. TORONTO CITY ON***

***Database:*** ***CA***

***Certificate #:*** 3-1138-87-
***Application Year:*** 87
***Issue Date:*** 8/7/1987
***Approval Type:*** Municipal sewage
***Status:*** Approved
***Application Type:***
***Client Name:***
***Client Address:***
***Client City:***
***Client Postal Code:***
***Project Description:***
***Contaminants:***
***Emission Control:***

---

**Site:** ***694816 ONTARIO LIMITED***
***RANKIN CRESCENT TORONTO CITY ON***

***Database:*** ***CA***

***Certificate #:*** 3-0212-96-
***Application Year:*** 96
***Issue Date:*** 4/1/1996
***Approval Type:*** Municipal sewage
***Status:*** Approved
***Application Type:***
***Client Name:***
***Client Address:***
***Client City:***
***Client Postal Code:***
***Project Description:***
***Contaminants:***
***Emission Control:***

---

**Site:** ***Neudorfer Management Corporation***
***Toronto ON***

***Database:*** ***CONV***

***File No:*** 098718
***Crown Brief No:***
***Court Location:***
***Publication City:***
***Publication Title:***
***Act:***
***Act(s):***
***First Matter:***
***Second Matter:***

***Location:***
***Region:***
***Ministry District:***

***Investigation 1:***
***Investigation 2:***
***Penalty Imposed:***
***Description:*** On June 21, 2012, Neudorfer Management Corporation was sentenced on two convictions under the Environmental Protection Act that were registered on December 5, 2011. These convictions relate to discharging carbon monoxide into the environment causing an adverse effect and operating a steam boiler without approval. The Court heard that the company is a property and building management firm of older former industrial/commercial properties in Toronto. The company was responsible for managing a property located at 1400 Dupont Street in Toronto. The property included commercial studios and other businesses requiring heat during the winter months. The company purchased a steam boiler to provide heat to tenants. The Toronto Fire Services responded to a tenant's complaint of nausea and headaches. The Toronto Fire Services observed elevated carbon monoxide readings inside the complainant's art studio and determined the source to be exhaust from the operating steam boiler. The ministry's inspection confirmed the steam boiler was capable of discharging exhaust into the air and, therefore, a Certificate of Approval was required under Section 9 of the act. It was further confirmed that no Certificate of Approval was obtained for the operation of the steam boiler. The company was charged following an investigation by the ministry's Investigations and Enforcement Branch. The company was fined $40,000 plus victim fine surcharges. The company was given 90 days to pay the fine.
***Background:***
***URL:***

***Additional Details***

***Publication Date:***
***Count:*** 2
***Act:*** EPA
***Regulation:***
***Section:***
***Act/Regulation/Section:*** EPA
***Date of Offence:***
***Date of Conviction:***
***Date Charged:*** June 21, 2012
***Charge Disposition:*** fine, victim fine surcharge
***Fine:*** $40,000
***Synopsis:***

---

***Site:*** ***LOBLAWS SUPERMARKETS LIMITED ON*** ***Database:*** ***CONV***

***File No:***
***Crown Brief No:*** 02-0108-0749
***Court Location:***
***Publication City:***
***Publication Title:***
***Act:***
***Act(s):***
***First Matter:***
***Second Matter:***
***Investigation 1:***
***Investigation 2:***
***Penalty Imposed:***
***Description:*** STORE AND DISPLAY PESTICIDE IN MANNER LIKELY TO BRING IT INTO CONTACT WITH FOOD.
***Background:***
***URL:***

***Location:***
***Region:*** CENTRAL REGION
***Ministry District:*** YORK-DURHAM

***Additional Details***

***Publication Date:***
***Count:*** 1
***Act:*** PA
***Regulation:*** 914
***Section:*** 125(C)
***Act/Regulation/Section:*** PA 914 125(C)
***Date of Offence:***
***Date of Conviction:***
***Date Charged:*** 3/24/2003
***Charge Disposition:*** FINED
***Fine:*** $7000

***Synopsis:***

---

***Site:*** ***CANADIAN WASTE SERVICES INC.***
***ON***

***Database:*** ***CONV***

***File No:***
***Crown Brief No:*** 99-0075-0102
***Court Location:***
***Publication City:***
***Publication Title:***
***Act:***
***Act(s):***
***First Matter:***
***Second Matter:***
***Investigation 1:***
***Investigation 2:***
***Penalty Imposed:***
***Description:*** OPERATE A HEAVY DIESEL-FUELLED MOTOR VEHICLE THAT CONTRAVENES THE EMISSION STANDARDS.
***Background:***
***URL:***

***Location:***
***Region:*** CENTRAL REGION
***Ministry District:*** METRO

***Additional Details***

***Publication Date:***
***Count:*** 1
***Act:*** EPA
***Regulation:*** 361/98
***Section:*** 12(5)
***Act/Regulation/Section:*** EPA-361/98-12(5)
***Date of Offence:***
***Date of Conviction:***
***Date Charged:*** 8/17/99
***Charge Disposition:*** SUSPENDED SENTENCE
***Fine:*** $300.00
***Synopsis:***

---

***Site:*** ***1191650 Ontario Limited***
***City of Toronto ON***

***Database:*** ***EBR***

***EBR Registry No:*** IA7E1748.P
***Ministry Ref No:***
***Notice Type:*** Instrument
***Notice Stage:***
***Notice Date:***
***Proposal Date:*** 11/27/97
***Year:*** 1997
***Instrument Type:*** EPA s. 9 - Approval for discharge into the natural environment other than water (i.e. Air)
***Off Instrument Name:***
***Posted By:***
***Company Name:***
***Site Address:***
***Location Other:***
***Proponent Name:***
***Proponent Address:*** 1191650 Ontario Limited,1315 Finch Avenue West,Suite #410,North York, Ontario,M3J 2G6
***Comment Period:***
***URL:***

***Decision Posted:***
***Exception Posted:***
***Section:***
***Act 1:***
***Act 2:***
***Site Location Map:***

***Site Location Details:***

City of Toronto

---

***Site:*** ***City of Toronto***
***Roncesvalles Ave Toronto ON M9C 2Y2***

***Database:*** ***ECA***

| | | | |
|---|---|---|---|
| ***Approval No:*** | 4422-7TQMX3 | ***MOE District:*** | |
| ***Approval Date:*** | 2009-07-09 | ***City:*** | |
| ***Status:*** | Revoked and/or Replaced | ***Longitude:*** | |
| ***Record Type:*** | ECA | ***Latitude:*** | |
| ***Link Source:*** | IDS | ***Geometry X:*** | |
| ***SWP Area Name:*** | | ***Geometry Y:*** | |
| ***Approval Type:*** | ECA-MUNICIPAL AND PRIVATE SEWAGE WORKS | | |
| ***Project Type:*** | MUNICIPAL AND PRIVATE SEWAGE WORKS | | |
| ***Business Name:*** | City of Toronto | | |
| ***Address:*** | Roncesvalles Ave | | |
| ***Full Address:*** | | | |
| ***Full PDF Link:*** | https://www.accessenvironment.ene.gov.on.ca/instruments/9918-7TPPAK-14.pdf | | |
| ***PDF Site Location:*** | | | |

---

***Site:*** ***Shell Canada Limited***
***Toronto ON T2P 0J4***

***Database:*** ***ECA***

| | | | |
|---|---|---|---|
| ***Approval No:*** | 6919-8HNPRQ | ***MOE District:*** | |
| ***Approval Date:*** | 2011-07-26 | ***City:*** | |
| ***Status:*** | Revoked and/or Replaced | ***Longitude:*** | |
| ***Record Type:*** | ECA | ***Latitude:*** | |
| ***Link Source:*** | IDS | ***Geometry X:*** | |
| ***SWP Area Name:*** | | ***Geometry Y:*** | |
| ***Approval Type:*** | ECA-INDUSTRIAL SEWAGE WORKS | | |
| ***Project Type:*** | INDUSTRIAL SEWAGE WORKS | | |
| ***Business Name:*** | Shell Canada Limited | | |
| ***Address:*** | | | |
| ***Full Address:*** | | | |
| ***Full PDF Link:*** | https://www.accessenvironment.ene.gov.on.ca/instruments/6359-8G2KTC-14.pdf | | |
| ***PDF Site Location:*** | | | |

---

***Site:*** ***Lorbeth Development Corporation***
***Toronto ON M2P 2B5***

***Database:*** ***ECA***

| | | | |
|---|---|---|---|
| ***Approval No:*** | 5790-5SYRDD | ***MOE District:*** | |
| ***Approval Date:*** | 2003-11-05 | ***City:*** | |
| ***Status:*** | Approved | ***Longitude:*** | |
| ***Record Type:*** | ECA | ***Latitude:*** | |
| ***Link Source:*** | IDS | ***Geometry X:*** | |
| ***SWP Area Name:*** | | ***Geometry Y:*** | |
| ***Approval Type:*** | ECA-MUNICIPAL AND PRIVATE SEWAGE WORKS | | |
| ***Project Type:*** | MUNICIPAL AND PRIVATE SEWAGE WORKS | | |
| ***Business Name:*** | Lorbeth Development Corporation | | |
| ***Address:*** | | | |
| ***Full Address:*** | | | |
| ***Full PDF Link:*** | https://www.accessenvironment.ene.gov.on.ca/instruments/9365-5SURXB-14.pdf | | |
| ***PDF Site Location:*** | | | |

---

***Site:*** ***City of Toronto***
***Bloor St W Toronto ON M9C 2Y2***

***Database:*** ***ECA***

| | | | |
|---|---|---|---|
| ***Approval No:*** | 1247-65JNYM | ***MOE District:*** | |
| ***Approval Date:*** | 2004-10-08 | ***City:*** | |
| ***Status:*** | Approved | ***Longitude:*** | |
| ***Record Type:*** | ECA | ***Latitude:*** | |
| ***Link Source:*** | IDS | ***Geometry X:*** | |
| ***SWP Area Name:*** | | ***Geometry Y:*** | |
| ***Approval Type:*** | ECA-Municipal Drinking Water Systems | | |
| ***Project Type:*** | Municipal Drinking Water Systems | | |
| ***Business Name:*** | City of Toronto | | |
| ***Address:*** | Bloor St W | | |
| ***Full Address:*** | | | |
| ***Full PDF Link:*** | | | |

***PDF Site Location:***

---

***Site:*** ***Metrolinx***
***Randolph Ave Toronto ON M5J 2W3***

***Database:*** ***ECA***

| | | | |
|---|---|---|---|
| ***Approval No:*** | 5667-BQHJHL | ***MOE District:*** | |
| ***Approval Date:*** | 2020-06-23 | ***City:*** | |
| ***Status:*** | Approved | ***Longitude:*** | |
| ***Record Type:*** | ECA | ***Latitude:*** | |
| ***Link Source:*** | IDS | ***Geometry X:*** | |
| ***SWP Area Name:*** | | ***Geometry Y:*** | |
| ***Approval Type:*** | ECA-MUNICIPAL AND PRIVATE SEWAGE WORKS | | |
| ***Project Type:*** | MUNICIPAL AND PRIVATE SEWAGE WORKS | | |
| ***Business Name:*** | Metrolinx | | |
| ***Address:*** | Randolph Ave | | |
| ***Full Address:*** | | | |
| ***Full PDF Link:*** | https://www.accessenvironment.ene.gov.on.ca/instruments/9407-BPZL9R-14.pdf | | |
| ***PDF Site Location:*** | | | |

---

***Site:*** ***City of Toronto***
***Dundas St W City Land, and Easements Toronto ON M5V 3C6***

***Database:*** ***ECA***

| | | | |
|---|---|---|---|
| ***Approval No:*** | 4900-9YHLHP | ***MOE District:*** | |
| ***Approval Date:*** | 2015-07-24 | ***City:*** | |
| ***Status:*** | Approved | ***Longitude:*** | |
| ***Record Type:*** | ECA | ***Latitude:*** | |
| ***Link Source:*** | IDS | ***Geometry X:*** | |
| ***SWP Area Name:*** | | ***Geometry Y:*** | |
| ***Approval Type:*** | ECA-MUNICIPAL AND PRIVATE SEWAGE WORKS | | |
| ***Project Type:*** | MUNICIPAL AND PRIVATE SEWAGE WORKS | | |
| ***Business Name:*** | City of Toronto | | |
| ***Address:*** | Dundas St W City Land, and Easements | | |
| ***Full Address:*** | | | |
| ***Full PDF Link:*** | https://www.accessenvironment.ene.gov.on.ca/instruments/3245-9XYJ7C-14.pdf | | |
| ***PDF Site Location:*** | | | |

---

***Site:*** ***Shell Canada OP Inc. and Shell Canada Limited***
***Toronto ON M3J 1P1***

***Database:*** ***ECA***

| | | | |
|---|---|---|---|
| ***Approval No:*** | 3368-6W8QCD | ***MOE District:*** | |
| ***Approval Date:*** | 2010-09-15 | ***City:*** | |
| ***Status:*** | Revoked and/or Replaced | ***Longitude:*** | |
| ***Record Type:*** | ECA | ***Latitude:*** | |
| ***Link Source:*** | IDS | ***Geometry X:*** | |
| ***SWP Area Name:*** | | ***Geometry Y:*** | |
| ***Approval Type:*** | ECA-INDUSTRIAL SEWAGE WORKS | | |
| ***Project Type:*** | INDUSTRIAL SEWAGE WORKS | | |
| ***Business Name:*** | Shell Canada OP Inc. and Shell Canada Limited | | |
| ***Address:*** | | | |
| ***Full Address:*** | | | |
| ***Full PDF Link:*** | https://www.accessenvironment.ene.gov.on.ca/instruments/7224-88ULVC-14.pdf | | |
| ***PDF Site Location:*** | | | |

---

***Site:*** ***City of Toronto***
***Roncesvalles Ave Toronto ON M9C 2Y2***

***Database:*** ***ECA***

| | | | |
|---|---|---|---|
| ***Approval No:*** | 0741-7TQMM3 | ***MOE District:*** | |
| ***Approval Date:*** | 2009-07-09 | ***City:*** | |
| ***Status:*** | Approved | ***Longitude:*** | |
| ***Record Type:*** | ECA | ***Latitude:*** | |
| ***Link Source:*** | IDS | ***Geometry X:*** | |
| ***SWP Area Name:*** | | ***Geometry Y:*** | |

| | |
|---|---|
| ***Approval Type:*** | ECA-Municipal Drinking Water Systems |
| ***Project Type:*** | Municipal Drinking Water Systems |
| ***Business Name:*** | City of Toronto |
| ***Address:*** | Roncesvalles Ave |
| ***Full Address:*** | |
| ***Full PDF Link:*** | |
| ***PDF Site Location:*** | |

---

***Site:*** ***Shell Canada Products Limited***
***Toronto ON T2P 0J4***

***Database:*** ***ECA***

| | | | |
|---|---|---|---|
| ***Approval No:*** | 3368-6W8QCD | ***MOE District:*** | |
| ***Approval Date:*** | 2009-05-12 | ***City:*** | |
| ***Status:*** | Revoked and/or Replaced | ***Longitude:*** | |
| ***Record Type:*** | ECA | ***Latitude:*** | |
| ***Link Source:*** | IDS | ***Geometry X:*** | |
| ***SWP Area Name:*** | | ***Geometry Y:*** | |
| ***Approval Type:*** | ECA-INDUSTRIAL SEWAGE WORKS | | |
| ***Project Type:*** | INDUSTRIAL SEWAGE WORKS | | |
| ***Business Name:*** | Shell Canada Products Limited | | |
| ***Address:*** | | | |
| ***Full Address:*** | | | |
| ***Full PDF Link:*** | https://www.accessenvironment.ene.gov.on.ca/instruments/3239-7QPPXT-14.pdf | | |
| ***PDF Site Location:*** | | | |

---

***Site:*** ***City of Toronto***
***Roncesvalles Ave Toronto ON M9C 2Y2***

***Database:*** ***ECA***

| | | | |
|---|---|---|---|
| ***Approval No:*** | 2708-7UEGPK | ***MOE District:*** | |
| ***Approval Date:*** | 2009-08-04 | ***City:*** | |
| ***Status:*** | Approved | ***Longitude:*** | |
| ***Record Type:*** | ECA | ***Latitude:*** | |
| ***Link Source:*** | IDS | ***Geometry X:*** | |
| ***SWP Area Name:*** | | ***Geometry Y:*** | |
| ***Approval Type:*** | ECA-MUNICIPAL AND PRIVATE SEWAGE WORKS | | |
| ***Project Type:*** | MUNICIPAL AND PRIVATE SEWAGE WORKS | | |
| ***Business Name:*** | City of Toronto | | |
| ***Address:*** | Roncesvalles Ave | | |
| ***Full Address:*** | | | |
| ***Full PDF Link:*** | https://www.accessenvironment.ene.gov.on.ca/instruments/3951-7UCKML-14.pdf | | |
| ***PDF Site Location:*** | | | |

---

***Site:*** ***Shell Canada Products Limited***
***Toronto ON T2P 0J4***

***Database:*** ***ECA***

| | | | |
|---|---|---|---|
| ***Approval No:*** | 3368-6W8QCD | ***MOE District:*** | |
| ***Approval Date:*** | 2009-12-22 | ***City:*** | |
| ***Status:*** | Revoked and/or Replaced | ***Longitude:*** | |
| ***Record Type:*** | ECA | ***Latitude:*** | |
| ***Link Source:*** | IDS | ***Geometry X:*** | |
| ***SWP Area Name:*** | | ***Geometry Y:*** | |
| ***Approval Type:*** | ECA-INDUSTRIAL SEWAGE WORKS | | |
| ***Project Type:*** | INDUSTRIAL SEWAGE WORKS | | |
| ***Business Name:*** | Shell Canada Products Limited | | |
| ***Address:*** | | | |
| ***Full Address:*** | | | |
| ***Full PDF Link:*** | https://www.accessenvironment.ene.gov.on.ca/instruments/5860-7YQS9B-14.pdf | | |
| ***PDF Site Location:*** | | | |

---

***Site:*** ***Lorbeth Development Corporation***
***Toronto ON M2P 2B5***

***Database:*** ***ECA***

| | | | |
|---|---|---|---|
| ***Approval No:*** | 8841-5SYR9Z | ***MOE District:*** | |
| ***Approval Date:*** | 2003-11-05 | ***City:*** | |
| ***Status:*** | Approved | ***Longitude:*** | |
| ***Record Type:*** | ECA | ***Latitude:*** | |
| ***Link Source:*** | IDS | ***Geometry X:*** | |
| ***SWP Area Name:*** | | ***Geometry Y:*** | |
| ***Approval Type:*** | ECA-Municipal Drinking Water Systems | | |
| ***Project Type:*** | Municipal Drinking Water Systems | | |
| ***Business Name:*** | Lorbeth Development Corporation | | |
| ***Address:*** | | | |
| ***Full Address:*** | | | |
| ***Full PDF Link:*** | | | |
| ***PDF Site Location:*** | | | |

---

***Site:*** ***Shell Canada Products***
***Toronto ON T2P 0J4***

***Database:*** ***ECA***

| | | | |
|---|---|---|---|
| ***Approval No:*** | 3368-6W8QCD | ***MOE District:*** | |
| ***Approval Date:*** | 2011-03-10 | ***City:*** | |
| ***Status:*** | Revoked and/or Replaced | ***Longitude:*** | |
| ***Record Type:*** | ECA | ***Latitude:*** | |
| ***Link Source:*** | IDS | ***Geometry X:*** | |
| ***SWP Area Name:*** | | ***Geometry Y:*** | |
| ***Approval Type:*** | ECA-INDUSTRIAL SEWAGE WORKS | | |
| ***Project Type:*** | INDUSTRIAL SEWAGE WORKS | | |
| ***Business Name:*** | Shell Canada Products | | |
| ***Address:*** | | | |
| ***Full Address:*** | | | |
| ***Full PDF Link:*** | https://www.accessenvironment.ene.gov.on.ca/instruments/0742-8EMKBJ-14.pdf | | |
| ***PDF Site Location:*** | | | |

---

***Site:*** ***HYDRO ONE NETWORKS INC***
***LEASIDE DUPLEX LD5 MH2 62M SE OF McRAE ON RANDOLPH TORONTO ON***

***Database:*** ***GEN***

| | | | |
|---|---|---|---|
| ***Generator No:*** | ON3311504 | ***Status:*** | |
| ***SIC Code:*** | 221122 | ***Co Admin:*** | |
| ***SIC Description:*** | Electric Power Distribution | ***Choice of Contact:*** | |
| ***Approval Years:*** | 06 | ***Phone No Admin:*** | |
| ***PO Box No:*** | | ***Contam. Facility:*** | |
| ***Country:*** | | ***MHSW Facility:*** | |

***Detail(s)***

| | |
|---|---|
| ***Waste Class:*** | 251 |
| ***Waste Class Desc:*** | OIL SKIMMINGS & SLUDGES |

---

***Site:*** ***Alcan Packaging Canada Limited (prev. Lawson Mardon)***
***Toronto ON***

***Database:*** ***NCPL***

| | |
|---|---|
| ***Year:*** | 2002 |
| ***Site Name:*** | |
| ***Facility Owner:*** | |
| ***Discharge Type:*** | Air |
| ***Sector:*** | Air Discharges |
| ***District Area:*** | Toronto |
| ***Type of Concern:*** | Reg. 346 |
| ***Contaminant:*** | toluene |
| ***Status Report:*** | |

***Details***

***Incident Date:***
***Exceedance Start Date:***

**Exceedance End Date:**
**Limit/Unit/Freq:**
**Quantity Min/Max:**
**Facility Action:** implementing improvements - action plan submitted
**Ministry Action:** Voluntary abatement program underway

---

**Site:** **PETRO-CANADA TORONTO ON** **Database:** **RST**

**Headcode:** 01186800
**Headcode Desc:** SERVICE STATIONS GASOLINE OIL & NATURAL
**Phone:** 4162484893
**List Name:**
**Description:**

---

**Site:** **The Champlain Society ON** **Database:** **SCT**

**Established:** 1905
**Plant Size (ft²):**
**Employment:** 1

**--Details--**
**Description:** Book Publishers
**SIC/NAICS Code:** 511130

**Description:** Civic and Social Organizations
**SIC/NAICS Code:** 813410

---

**Site:** **SHELL CANADA PRODUCTS LTD. TANK TRUCK (CARGO) TORONTO CITY ON** **Database:** **SPL**

**Ref No:** 25895
**Site No:**
**Incident Dt:** 9/20/1989
**Year:**
**Incident Cause:** CONTAINER OVERFLOW
**Incident Event:**
**Contaminant Code:**
**Contaminant Name:**
**Contaminant Limit 1:**
**Contam Limit Freq 1:**
**Contaminant UN No 1:**
**Environment Impact:** NOT ANTICIPATED
**Nature of Impact:**
**Receiving Medium:** LAND
**Receiving Env:**
**MOE Response:**
**Dt MOE Arvl on Scn:**
**MOE Reported Dt:** 9/20/1989
**Dt Document Closed:**
**Incident Reason:** ERROR
**Site Name:**
**Site County/District:**
**Site Geo Ref Meth:**
**Incident Summary:** SHELL OIL - 10L DIESEL FUEL TO GROUND WHILE FILLING TRUCK
**Contaminant Qty:**

**Discharger Report:**
**Material Group:**
**Health/Env Conseq:**
**Client Type:**
**Sector Type:**
**Agency Involved:**
**Nearest Watercourse:**
**Site Address:**
**Site District Office:**
**Site Postal Code:**
**Site Region:**
**Site Municipality:** 01106
**Site Lot:**
**Site Conc:**
**Northing:**
**Easting:**
**Site Geo Ref Accu:**
**Site Map Datum:**
**SAC Action Class:**
**Source Type:**

---

**Site:** **PETRO-CANADA UNDERGROUND FUEL TANK SERVICE STATION TORONTO CITY ON** **Database:** **SPL**

**Ref No:** 19573
**Site No:**

**Discharger Report:**
**Material Group:**

| | | | |
|---|---|---|---|
| ***Incident Dt:*** | 9/27/1988 | ***Health/Env Conseq:*** | |
| ***Year:*** | | ***Client Type:*** | |
| ***Incident Cause:*** | ABOVE-GROUND TANK LEAK | ***Sector Type:*** | |
| ***Incident Event:*** | | ***Agency Involved:*** | |
| ***Contaminant Code:*** | | ***Nearest Watercourse:*** | |
| ***Contaminant Name:*** | | ***Site Address:*** | |
| ***Contaminant Limit 1:*** | | ***Site District Office:*** | |
| ***Contam Limit Freq 1:*** | | ***Site Postal Code:*** | |
| ***Contaminant UN No 1:*** | | ***Site Region:*** | |
| ***Environment Impact:*** | POSSIBLE | ***Site Municipality:*** | 01106 |
| ***Nature of Impact:*** | | ***Site Lot:*** | |
| ***Receiving Medium:*** | LAND | ***Site Conc:*** | |
| ***Receiving Env:*** | | ***Northing:*** | |
| ***MOE Response:*** | | ***Easting:*** | |
| ***Dt MOE Arvl on Scn:*** | | ***Site Geo Ref Accu:*** | |
| ***MOE Reported Dt:*** | 9/27/1988 | ***Site Map Datum:*** | |
| ***Dt Document Closed:*** | | ***SAC Action Class:*** | |
| ***Incident Reason:*** | NEGLIGENCE (APPARENT) | ***Source Type:*** | |
| ***Site Name:*** | | | |
| ***Site County/District:*** | | | |
| ***Site Geo Ref Meth:*** | | | |
| ***Incident Summary:*** | BACKENTRY - PETRO-CANADA 65 000-75 000 LTRS FUEL FROM UNDERGROUND TANK | | |
| ***Contaminant Qty:*** | | | |

---

***Site:*** ***PETRO-CANADA SERVICE STATION TORONTO CITY ON***

***Database:*** ***SPL***

| | | | |
|---|---|---|---|
| ***Ref No:*** | 33377 | ***Discharger Report:*** | |
| ***Site No:*** | | ***Material Group:*** | |
| ***Incident Dt:*** | 4/19/1990 | ***Health/Env Conseq:*** | |
| ***Year:*** | | ***Client Type:*** | |
| ***Incident Cause:*** | PIPE/HOSE LEAK | ***Sector Type:*** | |
| ***Incident Event:*** | | ***Agency Involved:*** | |
| ***Contaminant Code:*** | | ***Nearest Watercourse:*** | |
| ***Contaminant Name:*** | | ***Site Address:*** | |
| ***Contaminant Limit 1:*** | | ***Site District Office:*** | |
| ***Contam Limit Freq 1:*** | | ***Site Postal Code:*** | |
| ***Contaminant UN No 1:*** | | ***Site Region:*** | |
| ***Environment Impact:*** | | ***Site Municipality:*** | 01106 |
| ***Nature of Impact:*** | | ***Site Lot:*** | |
| ***Receiving Medium:*** | LAND | ***Site Conc:*** | |
| ***Receiving Env:*** | | ***Northing:*** | |
| ***MOE Response:*** | | ***Easting:*** | |
| ***Dt MOE Arvl on Scn:*** | | ***Site Geo Ref Accu:*** | |
| ***MOE Reported Dt:*** | 4/19/1990 | ***Site Map Datum:*** | |
| ***Dt Document Closed:*** | | ***SAC Action Class:*** | |
| ***Incident Reason:*** | OVERSTRESS/OVERPRESSURE | ***Source Type:*** | |
| ***Site Name:*** | | | |
| ***Site County/District:*** | | | |
| ***Site Geo Ref Meth:*** | | | |
| ***Incident Summary:*** | PETRO CANADA-10 L DIESEL FUEL TO PAVEMENT. | | |
| ***Contaminant Qty:*** | | | |

---

***Site:*** ***PETRO-CANADA SERVICE STATION TORONTO CITY ON***

***Database:*** ***SPL***

| | | | |
|---|---|---|---|
| ***Ref No:*** | 35893 | ***Discharger Report:*** | |
| ***Site No:*** | | ***Material Group:*** | |
| ***Incident Dt:*** | 6/6/1990 | ***Health/Env Conseq:*** | |
| ***Year:*** | | ***Client Type:*** | |
| ***Incident Cause:*** | VALVE/FITTING LEAK OR FAILURE | ***Sector Type:*** | |
| ***Incident Event:*** | | ***Agency Involved:*** | |
| ***Contaminant Code:*** | | ***Nearest Watercourse:*** | |
| ***Contaminant Name:*** | | ***Site Address:*** | |
| ***Contaminant Limit 1:*** | | ***Site District Office:*** | |
| ***Contam Limit Freq 1:*** | | ***Site Postal Code:*** | |

| | | | |
|---|---|---|---|
| ***Contaminant UN No 1:*** | | ***Site Region:*** | |
| ***Environment Impact:*** | NOT ANTICIPATED | ***Site Municipality:*** | 01106 |
| ***Nature of Impact:*** | | ***Site Lot:*** | |
| ***Receiving Medium:*** | LAND / WATER | ***Site Conc:*** | |
| ***Receiving Env:*** | | ***Northing:*** | |
| ***MOE Response:*** | | ***Easting:*** | |
| ***Dt MOE Arvl on Scn:*** | | ***Site Geo Ref Accu:*** | |
| ***MOE Reported Dt:*** | 6/7/1990 | ***Site Map Datum:*** | |
| ***Dt Document Closed:*** | | ***SAC Action Class:*** | |
| ***Incident Reason:*** | EQUIPMENT FAILURE | ***Source Type:*** | |
| ***Site Name:*** | | | |
| ***Site County/District:*** | | | |
| ***Site Geo Ref Meth:*** | | | |
| ***Incident Summary:*** | PETRO-CANADA SERVICE STA.100 L GAS TO ASHPHALT; GAS FILTER BLEW. | | |
| ***Contaminant Qty:*** | | | |

---

***Site:*** ***SHELL CANADA PRODUCTS LTD.***
***SERVICE STATION TORONTO CITY ON***

***Database:*** ***SPL***

| | | | |
|---|---|---|---|
| ***Ref No:*** | 36883 | ***Discharger Report:*** | |
| ***Site No:*** | | ***Material Group:*** | |
| ***Incident Dt:*** | 6/27/1990 | ***Health/Env Conseq:*** | |
| ***Year:*** | | ***Client Type:*** | |
| ***Incident Cause:*** | PIPE/HOSE LEAK | ***Sector Type:*** | |
| ***Incident Event:*** | | ***Agency Involved:*** | |
| ***Contaminant Code:*** | | ***Nearest Watercourse:*** | |
| ***Contaminant Name:*** | | ***Site Address:*** | |
| ***Contaminant Limit 1:*** | | ***Site District Office:*** | |
| ***Contam Limit Freq 1:*** | | ***Site Postal Code:*** | |
| ***Contaminant UN No 1:*** | | ***Site Region:*** | |
| ***Environment Impact:*** | NOT ANTICIPATED | ***Site Municipality:*** | 01106 |
| ***Nature of Impact:*** | | ***Site Lot:*** | |
| ***Receiving Medium:*** | AIR | ***Site Conc:*** | |
| ***Receiving Env:*** | | ***Northing:*** | |
| ***MOE Response:*** | | ***Easting:*** | |
| ***Dt MOE Arvl on Scn:*** | | ***Site Geo Ref Accu:*** | |
| ***MOE Reported Dt:*** | 6/27/1990 | ***Site Map Datum:*** | |
| ***Dt Document Closed:*** | | ***SAC Action Class:*** | |
| ***Incident Reason:*** | EQUIPMENT FAILURE | ***Source Type:*** | |
| ***Site Name:*** | | | |
| ***Site County/District:*** | | | |
| ***Site Geo Ref Meth:*** | | | |
| ***Incident Summary:*** | SHELL SERVICE STN-17 L GASOLINE TO PAVEMENT. | | |
| ***Contaminant Qty:*** | | | |

---

***Site:*** ***ULTRAMAR***
***TANK TRUCK (CARGO) TORONTO CITY ON***

***Database:*** ***SPL***

| | | | |
|---|---|---|---|
| ***Ref No:*** | 49672 | ***Discharger Report:*** | |
| ***Site No:*** | | ***Material Group:*** | |
| ***Incident Dt:*** | 4/25/1991 | ***Health/Env Conseq:*** | |
| ***Year:*** | | ***Client Type:*** | |
| ***Incident Cause:*** | CONTAINER OVERFLOW | ***Sector Type:*** | |
| ***Incident Event:*** | | ***Agency Involved:*** | |
| ***Contaminant Code:*** | | ***Nearest Watercourse:*** | |
| ***Contaminant Name:*** | | ***Site Address:*** | |
| ***Contaminant Limit 1:*** | | ***Site District Office:*** | |
| ***Contam Limit Freq 1:*** | | ***Site Postal Code:*** | |
| ***Contaminant UN No 1:*** | | ***Site Region:*** | |
| ***Environment Impact:*** | NOT ANTICIPATED | ***Site Municipality:*** | 01106 |
| ***Nature of Impact:*** | | ***Site Lot:*** | |
| ***Receiving Medium:*** | LAND | ***Site Conc:*** | |
| ***Receiving Env:*** | | ***Northing:*** | |
| ***MOE Response:*** | | ***Easting:*** | |
| ***Dt MOE Arvl on Scn:*** | | ***Site Geo Ref Accu:*** | |
| ***MOE Reported Dt:*** | 4/25/1991 | ***Site Map Datum:*** | |

| | | | |
|---|---|---|---|
| ***Dt Document Closed:*** | | ***SAC Action Class:*** | |
| ***Incident Reason:*** | ERROR | ***Source Type:*** | |
| ***Site Name:*** | | | |
| ***Site County/District:*** | | | |
| ***Site Geo Ref Meth:*** | | | |
| ***Incident Summary:*** | ULTRAMAR - 25 L OF DIESELFUEL TO GROUND DURING DELIVERY. | | |
| ***Contaminant Qty:*** | | | |

---

***Site:*** ***PETRO-CANADA SERVICE STATION TORONTO CITY ON***

***Database:*** ***SPL***

| | | | |
|---|---|---|---|
| ***Ref No:*** | 80004 | ***Discharger Report:*** | |
| ***Site No:*** | | ***Material Group:*** | |
| ***Incident Dt:*** | 12/17/1992 | ***Health/Env Conseq:*** | |
| ***Year:*** | | ***Client Type:*** | |
| ***Incident Cause:*** | VALVE/FITTING LEAK OR FAILURE | ***Sector Type:*** | |
| ***Incident Event:*** | | ***Agency Involved:*** | |
| ***Contaminant Code:*** | | ***Nearest Watercourse:*** | |
| ***Contaminant Name:*** | | ***Site Address:*** | |
| ***Contaminant Limit 1:*** | | ***Site District Office:*** | |
| ***Contam Limit Freq 1:*** | | ***Site Postal Code:*** | |
| ***Contaminant UN No 1:*** | | ***Site Region:*** | |
| ***Environment Impact:*** | NOT ANTICIPATED | ***Site Municipality:*** | 01106 |
| ***Nature of Impact:*** | | ***Site Lot:*** | |
| ***Receiving Medium:*** | LAND | ***Site Conc:*** | |
| ***Receiving Env:*** | | ***Northing:*** | |
| ***MOE Response:*** | | ***Easting:*** | |
| ***Dt MOE Arvl on Scn:*** | | ***Site Geo Ref Accu:*** | |
| ***MOE Reported Dt:*** | 12/17/1992 | ***Site Map Datum:*** | |
| ***Dt Document Closed:*** | | ***SAC Action Class:*** | |
| ***Incident Reason:*** | GASKET/JOINT | ***Source Type:*** | |
| ***Site Name:*** | | | |
| ***Site County/District:*** | | | |
| ***Site Geo Ref Meth:*** | | | |
| ***Incident Summary:*** | PETRO-CANADA - 5 LITRE GASOLINE SPILL DURING UNLOADING OF FUEL TRUCK | | |
| ***Contaminant Qty:*** | | | |

---

***Site:*** ***SHELL GAS STATION \ TORONTO CITY ON***

***Database:*** ***SPL***

| | | | |
|---|---|---|---|
| ***Ref No:*** | 93876 | ***Discharger Report:*** | |
| ***Site No:*** | | ***Material Group:*** | |
| ***Incident Dt:*** | 11/27/1993 | ***Health/Env Conseq:*** | |
| ***Year:*** | | ***Client Type:*** | |
| ***Incident Cause:*** | | ***Sector Type:*** | |
| ***Incident Event:*** | | ***Agency Involved:*** | |
| ***Contaminant Code:*** | | ***Nearest Watercourse:*** | |
| ***Contaminant Name:*** | | ***Site Address:*** | |
| ***Contaminant Limit 1:*** | | ***Site District Office:*** | |
| ***Contam Limit Freq 1:*** | | ***Site Postal Code:*** | |
| ***Contaminant UN No 1:*** | | ***Site Region:*** | |
| ***Environment Impact:*** | | ***Site Municipality:*** | 01106 |
| ***Nature of Impact:*** | | ***Site Lot:*** | |
| ***Receiving Medium:*** | LAND / WATER | ***Site Conc:*** | |
| ***Receiving Env:*** | | ***Northing:*** | |
| ***MOE Response:*** | | ***Easting:*** | |
| ***Dt MOE Arvl on Scn:*** | | ***Site Geo Ref Accu:*** | |
| ***MOE Reported Dt:*** | 11/27/1993 | ***Site Map Datum:*** | |
| ***Dt Document Closed:*** | | ***SAC Action Class:*** | |
| ***Incident Reason:*** | | ***Source Type:*** | |
| ***Site Name:*** | | | |
| ***Site County/District:*** | | | |
| ***Site Geo Ref Meth:*** | | | |
| ***Incident Summary:*** | | | |
| ***Contaminant Qty:*** | | | |

**Site:** ***SHELL CANADA PRODUCTS LTD.***
***SERVICE STATION TORONTO CITY ON***

***Database:*** ***SPL***

| | | | |
|---|---|---|---|
| ***Ref No:*** | 122865 | ***Discharger Report:*** | |
| ***Site No:*** | | ***Material Group:*** | |
| ***Incident Dt:*** | 1/21/1996 | ***Health/Env Conseq:*** | |
| ***Year:*** | | ***Client Type:*** | |
| ***Incident Cause:*** | OTHER CAUSE (N.O.S.) | ***Sector Type:*** | |
| ***Incident Event:*** | | ***Agency Involved:*** | |
| ***Contaminant Code:*** | | ***Nearest Watercourse:*** | |
| ***Contaminant Name:*** | | ***Site Address:*** | |
| ***Contaminant Limit 1:*** | | ***Site District Office:*** | |
| ***Contam Limit Freq 1:*** | | ***Site Postal Code:*** | |
| ***Contaminant UN No 1:*** | | ***Site Region:*** | |
| ***Environment Impact:*** | NOT ANTICIPATED | ***Site Municipality:*** | 01106 |
| ***Nature of Impact:*** | | ***Site Lot:*** | |
| ***Receiving Medium:*** | LAND | ***Site Conc:*** | |
| ***Receiving Env:*** | | ***Northing:*** | |
| ***MOE Response:*** | | ***Easting:*** | |
| ***Dt MOE Arvl on Scn:*** | | ***Site Geo Ref Accu:*** | |
| ***MOE Reported Dt:*** | 1/21/1996 | ***Site Map Datum:*** | |
| ***Dt Document Closed:*** | | ***SAC Action Class:*** | |
| ***Incident Reason:*** | ERROR | ***Source Type:*** | |
| ***Site Name:*** | | | |
| ***Site County/District:*** | | | |
| ***Site Geo Ref Meth:*** | | | |
| ***Incident Summary:*** | SHELL-5 L GASOLINE TO LOTCONTAINED,SORBANTS APPLIED,CLEANED-UP. | | |
| ***Contaminant Qty:*** | | | |

**Site:** ***SHELL GAS STATION***
***SERVICE STATION TORONTO CITY ON***

***Database:*** ***SPL***

| | | | |
|---|---|---|---|
| ***Ref No:*** | 131918 | ***Discharger Report:*** | |
| ***Site No:*** | | ***Material Group:*** | |
| ***Incident Dt:*** | 9/15/1996 | ***Health/Env Conseq:*** | |
| ***Year:*** | | ***Client Type:*** | |
| ***Incident Cause:*** | OTHER CAUSE (N.O.S.) | ***Sector Type:*** | |
| ***Incident Event:*** | | ***Agency Involved:*** | |
| ***Contaminant Code:*** | | ***Nearest Watercourse:*** | |
| ***Contaminant Name:*** | | ***Site Address:*** | |
| ***Contaminant Limit 1:*** | | ***Site District Office:*** | |
| ***Contam Limit Freq 1:*** | | ***Site Postal Code:*** | |
| ***Contaminant UN No 1:*** | | ***Site Region:*** | |
| ***Environment Impact:*** | NOT ANTICIPATED | ***Site Municipality:*** | 01106 |
| ***Nature of Impact:*** | | ***Site Lot:*** | |
| ***Receiving Medium:*** | LAND | ***Site Conc:*** | |
| ***Receiving Env:*** | | ***Northing:*** | |
| ***MOE Response:*** | | ***Easting:*** | |
| ***Dt MOE Arvl on Scn:*** | | ***Site Geo Ref Accu:*** | |
| ***MOE Reported Dt:*** | 9/15/1996 | ***Site Map Datum:*** | |
| ***Dt Document Closed:*** | | ***SAC Action Class:*** | |
| ***Incident Reason:*** | EQUIPMENT FAILURE | ***Source Type:*** | |
| ***Site Name:*** | | | |
| ***Site County/District:*** | | | |
| ***Site Geo Ref Meth:*** | | | |
| ***Incident Summary:*** | SHELL STATION 3L OF GASOLINE TO THE PAVEMENT AUTOMATIC SHUT-OFF FAILED | | |
| ***Contaminant Qty:*** | | | |

**Site:** ***PETRO-CANADA***
***SERVICE STATION TORONTO CITY ON***

***Database:*** ***SPL***

| | | | |
|---|---|---|---|
| ***Ref No:*** | 136013 | ***Discharger Report:*** | |
| ***Site No:*** | | ***Material Group:*** | |
| ***Incident Dt:*** | 1/9/1997 | ***Health/Env Conseq:*** | |

| | | | |
|---|---|---|---|
| ***Year:*** | | ***Client Type:*** | |
| ***Incident Cause:*** | PIPE/HOSE LEAK | ***Sector Type:*** | |
| ***Incident Event:*** | | ***Agency Involved:*** | |
| ***Contaminant Code:*** | | ***Nearest Watercourse:*** | |
| ***Contaminant Name:*** | | ***Site Address:*** | |
| ***Contaminant Limit 1:*** | | ***Site District Office:*** | |
| ***Contam Limit Freq 1:*** | | ***Site Postal Code:*** | |
| ***Contaminant UN No 1:*** | | ***Site Region:*** | |
| ***Environment Impact:*** | POSSIBLE | ***Site Municipality:*** | 01106 |
| ***Nature of Impact:*** | Multi Media Pollution | ***Site Lot:*** | |
| ***Receiving Medium:*** | LAND | ***Site Conc:*** | |
| ***Receiving Env:*** | | ***Northing:*** | |
| ***MOE Response:*** | | ***Easting:*** | |
| ***Dt MOE Arvl on Scn:*** | | ***Site Geo Ref Accu:*** | |
| ***MOE Reported Dt:*** | 1/9/1997 | ***Site Map Datum:*** | |
| ***Dt Document Closed:*** | | ***SAC Action Class:*** | |
| ***Incident Reason:*** | ERROR | ***Source Type:*** | |
| ***Site Name:*** | | | |
| ***Site County/District:*** | | | |
| ***Site Geo Ref Meth:*** | | | |
| ***Incident Summary:*** | PETRO-CANADA: SERVICE STN150L OF GASOLINE TO SNOW & GROUND | | |
| ***Contaminant Qty:*** | | | |

---

***Site:*** ***SHELL CANADA PRODUCTS LTD.***
***SERVICE STATION TORONTO CITY ON***

***Database:*** ***SPL***

| | | | |
|---|---|---|---|
| ***Ref No:*** | 152104 | ***Discharger Report:*** | |
| ***Site No:*** | | ***Material Group:*** | |
| ***Incident Dt:*** | 2/4/1998 | ***Health/Env Conseq:*** | |
| ***Year:*** | | ***Client Type:*** | |
| ***Incident Cause:*** | CONTAINER OVERFLOW | ***Sector Type:*** | |
| ***Incident Event:*** | | ***Agency Involved:*** | |
| ***Contaminant Code:*** | | ***Nearest Watercourse:*** | |
| ***Contaminant Name:*** | | ***Site Address:*** | |
| ***Contaminant Limit 1:*** | | ***Site District Office:*** | |
| ***Contam Limit Freq 1:*** | | ***Site Postal Code:*** | |
| ***Contaminant UN No 1:*** | | ***Site Region:*** | |
| ***Environment Impact:*** | NOT ANTICIPATED | ***Site Municipality:*** | 01106 |
| ***Nature of Impact:*** | | ***Site Lot:*** | |
| ***Receiving Medium:*** | LAND | ***Site Conc:*** | |
| ***Receiving Env:*** | | ***Northing:*** | |
| ***MOE Response:*** | | ***Easting:*** | |
| ***Dt MOE Arvl on Scn:*** | | ***Site Geo Ref Accu:*** | |
| ***MOE Reported Dt:*** | 2/4/1998 | ***Site Map Datum:*** | |
| ***Dt Document Closed:*** | | ***SAC Action Class:*** | |
| ***Incident Reason:*** | ERROR | ***Source Type:*** | |
| ***Site Name:*** | | | |
| ***Site County/District:*** | | | |
| ***Site Geo Ref Meth:*** | | | |
| ***Incident Summary:*** | SHELL CANADA: 3 L GASOLINE TO GROUND | | |
| ***Contaminant Qty:*** | | | |

---

***Site:*** ***SHELL CANADA PRODUCTS LTD.***
***SERVICE STATION TORONTO CITY ON***

***Database:*** ***SPL***

| | | | |
|---|---|---|---|
| ***Ref No:*** | 173007 | ***Discharger Report:*** | |
| ***Site No:*** | | ***Material Group:*** | |
| ***Incident Dt:*** | 9/22/1999 | ***Health/Env Conseq:*** | |
| ***Year:*** | | ***Client Type:*** | |
| ***Incident Cause:*** | OTHER CAUSE (N.O.S.) | ***Sector Type:*** | |
| ***Incident Event:*** | | ***Agency Involved:*** | |
| ***Contaminant Code:*** | | ***Nearest Watercourse:*** | |
| ***Contaminant Name:*** | | ***Site Address:*** | |
| ***Contaminant Limit 1:*** | | ***Site District Office:*** | |
| ***Contam Limit Freq 1:*** | | ***Site Postal Code:*** | |
| ***Contaminant UN No 1:*** | | ***Site Region:*** | |

| | | | |
|---|---|---|---|
| ***Environment Impact:*** | NOT ANTICIPATED | ***Site Municipality:*** | 1106 |
| ***Nature of Impact:*** | | ***Site Lot:*** | |
| ***Receiving Medium:*** | LAND | ***Site Conc:*** | |
| ***Receiving Env:*** | | ***Northing:*** | |
| ***MOE Response:*** | | ***Easting:*** | TORONTO NORTH F.D., P AND C CONTRAC |
| ***Dt MOE Arvl on Scn:*** | | ***Site Geo Ref Accu:*** | |
| ***MOE Reported Dt:*** | 9/22/1999 | ***Site Map Datum:*** | |
| ***Dt Document Closed:*** | | ***SAC Action Class:*** | |
| ***Incident Reason:*** | ERROR | ***Source Type:*** | |
| ***Site Name:*** | | | |
| ***Site County/District:*** | | | |
| ***Site Geo Ref Meth:*** | | | |
| ***Incident Summary:*** | TSSA: CUSTOMER SPILLED 40L GAS TO SHELL PROPERTY. CONTAINED. | | |
| ***Contaminant Qty:*** | | | |

---

***Site:*** ***PRIVATE OWNER***
***SHELL STATION, FUELING PAD MOTOR VEHICLE (OPERATING FLUID) TORONTO CITY ON***

***Database:*** ***SPL***

| | | | |
|---|---|---|---|
| ***Ref No:*** | 217629 | ***Discharger Report:*** | |
| ***Site No:*** | | ***Material Group:*** | |
| ***Incident Dt:*** | 12/5/2001 | ***Health/Env Conseq:*** | |
| ***Year:*** | | ***Client Type:*** | |
| ***Incident Cause:*** | OTHER CONTAINER LEAK | ***Sector Type:*** | |
| ***Incident Event:*** | | ***Agency Involved:*** | TORONTO FIRE |
| ***Contaminant Code:*** | | ***Nearest Watercourse:*** | |
| ***Contaminant Name:*** | | ***Site Address:*** | |
| ***Contaminant Limit 1:*** | | ***Site District Office:*** | |
| ***Contam Limit Freq 1:*** | | ***Site Postal Code:*** | |
| ***Contaminant UN No 1:*** | | ***Site Region:*** | |
| ***Environment Impact:*** | Possible | ***Site Municipality:*** | 01106 |
| ***Nature of Impact:*** | Air Pollution | ***Site Lot:*** | |
| ***Receiving Medium:*** | Land | ***Site Conc:*** | |
| ***Receiving Env:*** | | ***Northing:*** | |
| ***MOE Response:*** | | ***Easting:*** | |
| ***Dt MOE Arvl on Scn:*** | | ***Site Geo Ref Accu:*** | |
| ***MOE Reported Dt:*** | 12/5/2001 | ***Site Map Datum:*** | |
| ***Dt Document Closed:*** | | ***SAC Action Class:*** | |
| ***Incident Reason:*** | MATERIAL FAILURE | ***Source Type:*** | |
| ***Site Name:*** | | | |
| ***Site County/District:*** | | | |
| ***Site Geo Ref Meth:*** | | | |
| ***Incident Summary:*** | AUTOMOBLE: LEAKING FUEL TANK - 30 L GASOLINE TO PAD-NO SEWERS/OFFSITE. | | |
| ***Contaminant Qty:*** | | | |

---

***Site:*** ***SHELL CANADA****
***SHELL CANADA CAR WASH SERVICE STATION TORONTO CITY ON***

***Database:*** ***SPL***

| | | | |
|---|---|---|---|
| ***Ref No:*** | 226252 | ***Discharger Report:*** | |
| ***Site No:*** | | ***Material Group:*** | |
| ***Incident Dt:*** | 5/24/2002 | ***Health/Env Conseq:*** | |
| ***Year:*** | | ***Client Type:*** | |
| ***Incident Cause:*** | PIPE/HOSE LEAK | ***Sector Type:*** | |
| ***Incident Event:*** | | ***Agency Involved:*** | |
| ***Contaminant Code:*** | | ***Nearest Watercourse:*** | |
| ***Contaminant Name:*** | | ***Site Address:*** | |
| ***Contaminant Limit 1:*** | | ***Site District Office:*** | |
| ***Contam Limit Freq 1:*** | | ***Site Postal Code:*** | |
| ***Contaminant UN No 1:*** | | ***Site Region:*** | |
| ***Environment Impact:*** | POSSIBLE | ***Site Municipality:*** | 01106 |
| ***Nature of Impact:*** | Water course or lake | ***Site Lot:*** | |
| ***Receiving Medium:*** | LAND | ***Site Conc:*** | |
| ***Receiving Env:*** | | ***Northing:*** | |
| ***MOE Response:*** | | ***Easting:*** | |
| ***Dt MOE Arvl on Scn:*** | | ***Site Geo Ref Accu:*** | |
| ***MOE Reported Dt:*** | 5/24/2002 | ***Site Map Datum:*** | |
| ***Dt Document Closed:*** | | ***SAC Action Class:*** | |

| | | | |
|---|---|---|---|
| ***Incident Reason:*** | EQUIPMENT FAILURE | ***Source Type:*** | |
| ***Site Name:*** | | | |
| ***Site County/District:*** | | | |
| ***Site Geo Ref Meth:*** | | | |
| ***Incident Summary:*** | SHELL: 4L HYDRAULIC OIL TO FLOOR OF CAR WASH. NO SEWERS IMPACTED. | | |
| ***Contaminant Qty:*** | | | |

---

***Site:*** ***SHELL CANADA PRODUCTS LTD.***
***TANK TRUCK (CARGO) TORONTO CITY ON***

***Database:*** ***SPL***

| | | | |
|---|---|---|---|
| ***Ref No:*** | 11766 | ***Discharger Report:*** | |
| ***Site No:*** | | ***Material Group:*** | |
| ***Incident Dt:*** | 11/17/1988 | ***Health/Env Conseq:*** | |
| ***Year:*** | | ***Client Type:*** | |
| ***Incident Cause:*** | CONTAINER OVERFLOW | ***Sector Type:*** | |
| ***Incident Event:*** | | ***Agency Involved:*** | |
| ***Contaminant Code:*** | | ***Nearest Watercourse:*** | |
| ***Contaminant Name:*** | | ***Site Address:*** | |
| ***Contaminant Limit 1:*** | | ***Site District Office:*** | |
| ***Contam Limit Freq 1:*** | | ***Site Postal Code:*** | |
| ***Contaminant UN No 1:*** | | ***Site Region:*** | |
| ***Environment Impact:*** | | ***Site Municipality:*** | 1106 |
| ***Nature of Impact:*** | | ***Site Lot:*** | |
| ***Receiving Medium:*** | LAND / AIR | ***Site Conc:*** | |
| ***Receiving Env:*** | | ***Northing:*** | |
| ***MOE Response:*** | | ***Easting:*** | |
| ***Dt MOE Arvl on Scn:*** | | ***Site Geo Ref Accu:*** | |
| ***MOE Reported Dt:*** | 11/17/1988 | ***Site Map Datum:*** | |
| ***Dt Document Closed:*** | | ***SAC Action Class:*** | |
| ***Incident Reason:*** | NEGLIGENCE (APPARENT) | ***Source Type:*** | |
| ***Site Name:*** | | | |
| ***Site County/District:*** | | | |
| ***Site Geo Ref Meth:*** | | | |
| ***Incident Summary:*** | SHELL - 100 LTR. GASOLINETO COLLECTION SYSTEM WHENTRUCK OVERFILLED. | | |
| ***Contaminant Qty:*** | | | |

---

***Site:*** ***SHELL CANADA PRODUCTS LTD.***
***SERVICE STATION TORONTO CITY ON***

***Database:*** ***SPL***

| | | | |
|---|---|---|---|
| ***Ref No:*** | 17030 | ***Discharger Report:*** | |
| ***Site No:*** | | ***Material Group:*** | |
| ***Incident Dt:*** | 4/12/1989 | ***Health/Env Conseq:*** | |
| ***Year:*** | | ***Client Type:*** | |
| ***Incident Cause:*** | VALVE/FITTING LEAK OR FAILURE | ***Sector Type:*** | |
| ***Incident Event:*** | | ***Agency Involved:*** | |
| ***Contaminant Code:*** | | ***Nearest Watercourse:*** | |
| ***Contaminant Name:*** | | ***Site Address:*** | |
| ***Contaminant Limit 1:*** | | ***Site District Office:*** | |
| ***Contam Limit Freq 1:*** | | ***Site Postal Code:*** | |
| ***Contaminant UN No 1:*** | | ***Site Region:*** | |
| ***Environment Impact:*** | | ***Site Municipality:*** | 01106 |
| ***Nature of Impact:*** | | ***Site Lot:*** | |
| ***Receiving Medium:*** | LAND | ***Site Conc:*** | |
| ***Receiving Env:*** | | ***Northing:*** | |
| ***MOE Response:*** | | ***Easting:*** | |
| ***Dt MOE Arvl on Scn:*** | | ***Site Geo Ref Accu:*** | |
| ***MOE Reported Dt:*** | 4/12/1989 | ***Site Map Datum:*** | |
| ***Dt Document Closed:*** | | ***SAC Action Class:*** | |
| ***Incident Reason:*** | ERROR | ***Source Type:*** | |
| ***Site Name:*** | | | |
| ***Site County/District:*** | | | |
| ***Site Geo Ref Meth:*** | | | |
| ***Incident Summary:*** | SHELL STATION HAD SPILL OF 30 L GAS WHEN TRUCK LEFT VALVE OPEN | | |
| ***Contaminant Qty:*** | | | |

**Site:** ***Toronto Transit Commission***
***just south of Bloor St. Toronto ON***

**Database:** ***SPL***

| | | | |
|---|---|---|---|
| ***Ref No:*** | 3361-85E2TR | ***Discharger Report:*** | |
| ***Site No:*** | | ***Material Group:*** | |
| ***Incident Dt:*** | | ***Health/Env Conseq:*** | |
| ***Year:*** | | ***Client Type:*** | |
| ***Incident Cause:*** | Pipe Or Hose Leak | ***Sector Type:*** | Motor Vehicle |
| ***Incident Event:*** | | ***Agency Involved:*** | |
| ***Contaminant Code:*** | n/a | ***Nearest Watercourse:*** | |
| ***Contaminant Name:*** | Ethylene glycol | ***Site Address:*** | |
| ***Contaminant Limit 1:*** | | ***Site District Office:*** | |
| ***Contam Limit Freq 1:*** | | ***Site Postal Code:*** | |
| ***Contaminant UN No 1:*** | | ***Site Region:*** | |
| ***Environment Impact:*** | Not Anticipated | ***Site Municipality:*** | |
| ***Nature of Impact:*** | | ***Site Lot:*** | |
| ***Receiving Medium:*** | | ***Site Conc:*** | |
| ***Receiving Env:*** | | ***Northing:*** | |
| ***MOE Response:*** | | ***Easting:*** | |
| ***Dt MOE Arvl on Scn:*** | | ***Site Geo Ref Accu:*** | |
| ***MOE Reported Dt:*** | 5/12/2010 | ***Site Map Datum:*** | |
| ***Dt Document Closed:*** | | ***SAC Action Class:*** | Watercourse Spills |
| ***Incident Reason:*** | Equipment Failure | ***Source Type:*** | |
| ***Site Name:*** | S-bound on Runnymede <UNOFFICIAL> | | |
| ***Site County/District:*** | | | |
| ***Site Geo Ref Meth:*** | | | |
| ***Incident Summary:*** | TTC - 15 L of coolant from bus. | | |
| ***Contaminant Qty:*** | 15 L | | |

**Site:** ***Shell Canada OP Inc. and Shell Canada Limited***
***Toronto ON***

**Database:** ***SPL***

| | | | |
|---|---|---|---|
| ***Ref No:*** | 6004-8HGHJK | ***Discharger Report:*** | |
| ***Site No:*** | | ***Material Group:*** | |
| ***Incident Dt:*** | 6/2/2011 | ***Health/Env Conseq:*** | |
| ***Year:*** | | ***Client Type:*** | |
| ***Incident Cause:*** | Unknown | ***Sector Type:*** | Service Station |
| ***Incident Event:*** | | ***Agency Involved:*** | |
| ***Contaminant Code:*** | 12 | ***Nearest Watercourse:*** | |
| ***Contaminant Name:*** | GASOLINE | ***Site Address:*** | |
| ***Contaminant Limit 1:*** | | ***Site District Office:*** | |
| ***Contam Limit Freq 1:*** | | ***Site Postal Code:*** | |
| ***Contaminant UN No 1:*** | | ***Site Region:*** | |
| ***Environment Impact:*** | Confirmed | ***Site Municipality:*** | Toronto |
| ***Nature of Impact:*** | Other Impact(s) | ***Site Lot:*** | |
| ***Receiving Medium:*** | | ***Site Conc:*** | |
| ***Receiving Env:*** | | ***Northing:*** | |
| ***MOE Response:*** | No Field Response | ***Easting:*** | |
| ***Dt MOE Arvl on Scn:*** | | ***Site Geo Ref Accu:*** | |
| ***MOE Reported Dt:*** | 6/3/2011 | ***Site Map Datum:*** | |
| ***Dt Document Closed:*** | 6/8/2011 | ***SAC Action Class:*** | Land Spills |
| ***Incident Reason:*** | Error- Operator error | ***Source Type:*** | |
| ***Site Name:*** | Shell Gas Station #C45051: 5286 Dundas St West, Etobicoke<UNOFFICIAL> | | |
| ***Site County/District:*** | | | |
| ***Site Geo Ref Meth:*** | | | |
| ***Incident Summary:*** | Shell Canada: spill of gas, 3 L to pvt, cld | | |
| ***Contaminant Qty:*** | 3 L | | |

**Site:** ***SHELL CANADA PRODUCTS LTD.***
***TANK TRUCK (CARGO) TORONTO CITY ON***

**Database:** ***SPL***

| | | | |
|---|---|---|---|
| ***Ref No:*** | 8832 | ***Discharger Report:*** | |
| ***Site No:*** | | ***Material Group:*** | |
| ***Incident Dt:*** | 9/3/1988 | ***Health/Env Conseq:*** | |
| ***Year:*** | | ***Client Type:*** | |

| | | | |
|---|---|---|---|
| ***Incident Cause:*** | OTHER CONTAINER LEAK | ***Sector Type:*** | |
| ***Incident Event:*** | | ***Agency Involved:*** | |
| ***Contaminant Code:*** | | ***Nearest Watercourse:*** | |
| ***Contaminant Name:*** | | ***Site Address:*** | |
| ***Contaminant Limit 1:*** | | ***Site District Office:*** | |
| ***Contam Limit Freq 1:*** | | ***Site Postal Code:*** | |
| ***Contaminant UN No 1:*** | | ***Site Region:*** | |
| ***Environment Impact:*** | | ***Site Municipality:*** | 1106 |
| ***Nature of Impact:*** | | ***Site Lot:*** | |
| ***Receiving Medium:*** | LAND | ***Site Conc:*** | |
| ***Receiving Env:*** | | ***Northing:*** | |
| ***MOE Response:*** | | ***Easting:*** | |
| ***Dt MOE Arvl on Scn:*** | | ***Site Geo Ref Accu:*** | |
| ***MOE Reported Dt:*** | 9/3/1988 | ***Site Map Datum:*** | |
| ***Dt Document Closed:*** | | ***SAC Action Class:*** | |
| ***Incident Reason:*** | ERROR | ***Source Type:*** | |
| ***Site Name:*** | | | |
| ***Site County/District:*** | | | |
| ***Site Geo Ref Meth:*** | | | |
| ***Incident Summary:*** | SHELL CANADA -20 LITRES GASOLINE ADDITIVE TO ASPHALT. | | |
| ***Contaminant Qty:*** | | | |

---

***Site:*** ***SHELL CANADA PRODUCTS LTD.***
***SERVICE STATION TORONTO CITY ON***

***Database:*** ***SPL***

| | | | |
|---|---|---|---|
| ***Ref No:*** | 121926 | ***Discharger Report:*** | |
| ***Site No:*** | | ***Material Group:*** | |
| ***Incident Dt:*** | 12/19/1995 | ***Health/Env Conseq:*** | |
| ***Year:*** | | ***Client Type:*** | |
| ***Incident Cause:*** | VALVE/FITTING LEAK OR FAILURE | ***Sector Type:*** | |
| ***Incident Event:*** | | ***Agency Involved:*** | |
| ***Contaminant Code:*** | | ***Nearest Watercourse:*** | |
| ***Contaminant Name:*** | | ***Site Address:*** | |
| ***Contaminant Limit 1:*** | | ***Site District Office:*** | |
| ***Contam Limit Freq 1:*** | | ***Site Postal Code:*** | |
| ***Contaminant UN No 1:*** | | ***Site Region:*** | |
| ***Environment Impact:*** | NOT ANTICIPATED | ***Site Municipality:*** | 1106 |
| ***Nature of Impact:*** | | ***Site Lot:*** | |
| ***Receiving Medium:*** | LAND | ***Site Conc:*** | |
| ***Receiving Env:*** | | ***Northing:*** | |
| ***MOE Response:*** | | ***Easting:*** | |
| ***Dt MOE Arvl on Scn:*** | | ***Site Geo Ref Accu:*** | |
| ***MOE Reported Dt:*** | 12/19/1995 | ***Site Map Datum:*** | |
| ***Dt Document Closed:*** | | ***SAC Action Class:*** | |
| ***Incident Reason:*** | EQUIPMENT FAILURE | ***Source Type:*** | |
| ***Site Name:*** | | | |
| ***Site County/District:*** | | | |
| ***Site Geo Ref Meth:*** | | | |
| ***Incident Summary:*** | SHELL SERV STN-15 L GAS TO PVMT, NO DRAINS.NOZZLEMALFUNCTION.CLEANED. | | |
| ***Contaminant Qty:*** | | | |

---

***Site:*** ***SHELL CANADA PRODUCTS LTD.***
***SERVICE STATION TORONTO CITY ON***

***Database:*** ***SPL***

| | | | |
|---|---|---|---|
| ***Ref No:*** | 121336 | ***Discharger Report:*** | |
| ***Site No:*** | | ***Material Group:*** | |
| ***Incident Dt:*** | 11/29/1995 | ***Health/Env Conseq:*** | |
| ***Year:*** | | ***Client Type:*** | |
| ***Incident Cause:*** | CONTAINER OVERFLOW | ***Sector Type:*** | |
| ***Incident Event:*** | | ***Agency Involved:*** | |
| ***Contaminant Code:*** | | ***Nearest Watercourse:*** | |
| ***Contaminant Name:*** | | ***Site Address:*** | |
| ***Contaminant Limit 1:*** | | ***Site District Office:*** | |
| ***Contam Limit Freq 1:*** | | ***Site Postal Code:*** | |
| ***Contaminant UN No 1:*** | | ***Site Region:*** | |
| ***Environment Impact:*** | NOT ANTICIPATED | ***Site Municipality:*** | 1106 |

| | | | |
|---|---|---|---|
| ***Nature of Impact:*** | | ***Site Lot:*** | |
| ***Receiving Medium:*** | LAND | ***Site Conc:*** | |
| ***Receiving Env:*** | | ***Northing:*** | |
| ***MOE Response:*** | | ***Easting:*** | |
| ***Dt MOE Arvl on Scn:*** | | ***Site Geo Ref Accu:*** | |
| ***MOE Reported Dt:*** | 11/29/1995 | ***Site Map Datum:*** | |
| ***Dt Document Closed:*** | | ***SAC Action Class:*** | |
| ***Incident Reason:*** | ERROR | ***Source Type:*** | |
| ***Site Name:*** | | | |
| ***Site County/District:*** | | | |
| ***Site Geo Ref Meth:*** | | | |
| ***Incident Summary:*** | SHELL-4 L GASOLINE TO LOT,CONTAINED,CLEANED-UP, AUTO'S TANK OVERFILLED. | | |
| ***Contaminant Qty:*** | | | |

---

***Site:*** ***SHELL CANADA PRODUCTS LTD.***
***SERVICE STATION TORONTO CITY ON***

***Database:*** ***SPL***

| | | | |
|---|---|---|---|
| ***Ref No:*** | 120139 | ***Discharger Report:*** | |
| ***Site No:*** | | ***Material Group:*** | |
| ***Incident Dt:*** | 10/27/1995 | ***Health/Env Conseq:*** | |
| ***Year:*** | | ***Client Type:*** | |
| ***Incident Cause:*** | UNKNOWN | ***Sector Type:*** | |
| ***Incident Event:*** | | ***Agency Involved:*** | |
| ***Contaminant Code:*** | | ***Nearest Watercourse:*** | |
| ***Contaminant Name:*** | | ***Site Address:*** | |
| ***Contaminant Limit 1:*** | | ***Site District Office:*** | |
| ***Contam Limit Freq 1:*** | | ***Site Postal Code:*** | |
| ***Contaminant UN No 1:*** | | ***Site Region:*** | |
| ***Environment Impact:*** | POSSIBLE | ***Site Municipality:*** | 1106 |
| ***Nature of Impact:*** | | ***Site Lot:*** | |
| ***Receiving Medium:*** | LAND | ***Site Conc:*** | |
| ***Receiving Env:*** | | ***Northing:*** | |
| ***MOE Response:*** | | ***Easting:*** | |
| ***Dt MOE Arvl on Scn:*** | | ***Site Geo Ref Accu:*** | |
| ***MOE Reported Dt:*** | 10/27/1995 | ***Site Map Datum:*** | |
| ***Dt Document Closed:*** | | ***SAC Action Class:*** | |
| ***Incident Reason:*** | UNKNOWN | ***Source Type:*** | |
| ***Site Name:*** | | | |
| ***Site County/District:*** | | | |
| ***Site Geo Ref Meth:*** | | | |
| ***Incident Summary:*** | SHELL SERV STN-20 L GAS TO PVMT.SPILL BLOCKED FRMDRAIN WITH WOOD. | | |
| ***Contaminant Qty:*** | | | |

---

***Site:*** ***SHELL CANADA PRODUCTS LTD.***
***SERVICE STATION TORONTO CITY ON***

***Database:*** ***SPL***

| | | | |
|---|---|---|---|
| ***Ref No:*** | 119820 | ***Discharger Report:*** | |
| ***Site No:*** | | ***Material Group:*** | |
| ***Incident Dt:*** | 10/19/1995 | ***Health/Env Conseq:*** | |
| ***Year:*** | | ***Client Type:*** | |
| ***Incident Cause:*** | PIPE/HOSE LEAK | ***Sector Type:*** | |
| ***Incident Event:*** | | ***Agency Involved:*** | |
| ***Contaminant Code:*** | | ***Nearest Watercourse:*** | |
| ***Contaminant Name:*** | | ***Site Address:*** | |
| ***Contaminant Limit 1:*** | | ***Site District Office:*** | |
| ***Contam Limit Freq 1:*** | | ***Site Postal Code:*** | |
| ***Contaminant UN No 1:*** | | ***Site Region:*** | |
| ***Environment Impact:*** | NOT ANTICIPATED | ***Site Municipality:*** | 1106 |
| ***Nature of Impact:*** | | ***Site Lot:*** | |
| ***Receiving Medium:*** | LAND | ***Site Conc:*** | |
| ***Receiving Env:*** | | ***Northing:*** | |
| ***MOE Response:*** | | ***Easting:*** | |
| ***Dt MOE Arvl on Scn:*** | | ***Site Geo Ref Accu:*** | |
| ***MOE Reported Dt:*** | 10/19/1995 | ***Site Map Datum:*** | |
| ***Dt Document Closed:*** | | ***SAC Action Class:*** | |
| ***Incident Reason:*** | EQUIPMENT FAILURE | ***Source Type:*** | |

| | |
|---|---|
| ***Site Name:*** | |
| ***Site County/District:*** | |
| ***Site Geo Ref Meth:*** | |
| ***Incident Summary:*** | SHELL-1.5 L GASOLINE TO LOT,AUTO'S TANK LEAKED, CONTAINED,CLEANED-UP. |
| ***Contaminant Qty:*** | |

---

***Site:*** ***SHELL CANADA PRODUCTS LTD.***
***SERVICE STATION TORONTO CITY ON***

***Database:*** ***SPL***

| | | | |
|---|---|---|---|
| ***Ref No:*** | 119779 | ***Discharger Report:*** | |
| ***Site No:*** | | ***Material Group:*** | |
| ***Incident Dt:*** | 10/18/1995 | ***Health/Env Conseq:*** | |
| ***Year:*** | | ***Client Type:*** | |
| ***Incident Cause:*** | CONTAINER OVERFLOW | ***Sector Type:*** | |
| ***Incident Event:*** | | ***Agency Involved:*** | |
| ***Contaminant Code:*** | | ***Nearest Watercourse:*** | |
| ***Contaminant Name:*** | | ***Site Address:*** | |
| ***Contaminant Limit 1:*** | | ***Site District Office:*** | |
| ***Contam Limit Freq 1:*** | | ***Site Postal Code:*** | |
| ***Contaminant UN No 1:*** | | ***Site Region:*** | |
| ***Environment Impact:*** | NOT ANTICIPATED | ***Site Municipality:*** | 1106 |
| ***Nature of Impact:*** | | ***Site Lot:*** | |
| ***Receiving Medium:*** | LAND | ***Site Conc:*** | |
| ***Receiving Env:*** | | ***Northing:*** | |
| ***MOE Response:*** | | ***Easting:*** | |
| ***Dt MOE Arvl on Scn:*** | | ***Site Geo Ref Accu:*** | |
| ***MOE Reported Dt:*** | 10/18/1995 | ***Site Map Datum:*** | |
| ***Dt Document Closed:*** | | ***SAC Action Class:*** | |
| ***Incident Reason:*** | ERROR | ***Source Type:*** | |
| ***Site Name:*** | | | |
| ***Site County/District:*** | | | |
| ***Site Geo Ref Meth:*** | | | |
| ***Incident Summary:*** | SHELL CANADA-0.25 LITERS GASOLINE TO STATION LOT, AUTO'S TANK OVERFILLED. | | |
| ***Contaminant Qty:*** | | | |

---

***Site:*** ***SHELL CANADA PRODUCTS LTD.***
***SERVICE STATION TORONTO CITY ON***

***Database:*** ***SPL***

| | | | |
|---|---|---|---|
| ***Ref No:*** | 118810 | ***Discharger Report:*** | |
| ***Site No:*** | | ***Material Group:*** | |
| ***Incident Dt:*** | 9/22/1995 | ***Health/Env Conseq:*** | |
| ***Year:*** | | ***Client Type:*** | |
| ***Incident Cause:*** | CONTAINER OVERFLOW | ***Sector Type:*** | |
| ***Incident Event:*** | | ***Agency Involved:*** | |
| ***Contaminant Code:*** | | ***Nearest Watercourse:*** | |
| ***Contaminant Name:*** | | ***Site Address:*** | |
| ***Contaminant Limit 1:*** | | ***Site District Office:*** | |
| ***Contam Limit Freq 1:*** | | ***Site Postal Code:*** | |
| ***Contaminant UN No 1:*** | | ***Site Region:*** | |
| ***Environment Impact:*** | NOT ANTICIPATED | ***Site Municipality:*** | 1106 |
| ***Nature of Impact:*** | | ***Site Lot:*** | |
| ***Receiving Medium:*** | LAND | ***Site Conc:*** | |
| ***Receiving Env:*** | | ***Northing:*** | |
| ***MOE Response:*** | | ***Easting:*** | |
| ***Dt MOE Arvl on Scn:*** | | ***Site Geo Ref Accu:*** | |
| ***MOE Reported Dt:*** | 9/22/1995 | ***Site Map Datum:*** | |
| ***Dt Document Closed:*** | | ***SAC Action Class:*** | |
| ***Incident Reason:*** | ERROR | ***Source Type:*** | |
| ***Site Name:*** | | | |
| ***Site County/District:*** | | | |
| ***Site Geo Ref Meth:*** | | | |
| ***Incident Summary:*** | SHELL SERV STN-0.1 L GAS TO PVMT. NO ENV IMPACT. | | |
| ***Contaminant Qty:*** | | | |

---

**Site:** ***ULTRAMAR***
***TANK TRUCK (CARGO) TORONTO CITY ON***

***Database:*** ***SPL***

| | | | |
|---|---|---|---|
| ***Ref No:*** | 113534 | ***Discharger Report:*** | |
| ***Site No:*** | | ***Material Group:*** | |
| ***Incident Dt:*** | 5/10/1995 | ***Health/Env Conseq:*** | |
| ***Year:*** | | ***Client Type:*** | |
| ***Incident Cause:*** | UNKNOWN | ***Sector Type:*** | |
| ***Incident Event:*** | | ***Agency Involved:*** | |
| ***Contaminant Code:*** | | ***Nearest Watercourse:*** | |
| ***Contaminant Name:*** | | ***Site Address:*** | |
| ***Contaminant Limit 1:*** | | ***Site District Office:*** | |
| ***Contam Limit Freq 1:*** | | ***Site Postal Code:*** | |
| ***Contaminant UN No 1:*** | | ***Site Region:*** | |
| ***Environment Impact:*** | POSSIBLE | ***Site Municipality:*** | 1106 |
| ***Nature of Impact:*** | Soil contamination | ***Site Lot:*** | |
| ***Receiving Medium:*** | LAND | ***Site Conc:*** | |
| ***Receiving Env:*** | | ***Northing:*** | |
| ***MOE Response:*** | | ***Easting:*** | |
| ***Dt MOE Arvl on Scn:*** | | ***Site Geo Ref Accu:*** | |
| ***MOE Reported Dt:*** | 5/23/1995 | ***Site Map Datum:*** | |
| ***Dt Document Closed:*** | | ***SAC Action Class:*** | |
| ***Incident Reason:*** | UNKNOWN | ***Source Type:*** | |
| ***Site Name:*** | | | |
| ***Site County/District:*** | | | |
| ***Site Geo Ref Meth:*** | | | |
| ***Incident Summary:*** | ULTRAMAR-100L TO PROPERTYDURING FUEL DELIVERY MAY 10 OR 11.NOT YET CLEANED. | | |
| ***Contaminant Qty:*** | | | |

---

**Site:** ***SHELL CANADA PRODUCTS LTD.***
***TANK TRUCK (CARGO) TORONTO CITY ON***

***Database:*** ***SPL***

| | | | |
|---|---|---|---|
| ***Ref No:*** | 110746 | ***Discharger Report:*** | |
| ***Site No:*** | | ***Material Group:*** | |
| ***Incident Dt:*** | 3/10/1995 | ***Health/Env Conseq:*** | |
| ***Year:*** | | ***Client Type:*** | |
| ***Incident Cause:*** | CONTAINER OVERFLOW | ***Sector Type:*** | |
| ***Incident Event:*** | | ***Agency Involved:*** | |
| ***Contaminant Code:*** | | ***Nearest Watercourse:*** | |
| ***Contaminant Name:*** | | ***Site Address:*** | |
| ***Contaminant Limit 1:*** | | ***Site District Office:*** | |
| ***Contam Limit Freq 1:*** | | ***Site Postal Code:*** | |
| ***Contaminant UN No 1:*** | | ***Site Region:*** | |
| ***Environment Impact:*** | NOT ANTICIPATED | ***Site Municipality:*** | 1106 |
| ***Nature of Impact:*** | | ***Site Lot:*** | |
| ***Receiving Medium:*** | LAND | ***Site Conc:*** | |
| ***Receiving Env:*** | | ***Northing:*** | |
| ***MOE Response:*** | | ***Easting:*** | |
| ***Dt MOE Arvl on Scn:*** | | ***Site Geo Ref Accu:*** | |
| ***MOE Reported Dt:*** | 3/10/1995 | ***Site Map Datum:*** | |
| ***Dt Document Closed:*** | | ***SAC Action Class:*** | |
| ***Incident Reason:*** | ERROR | ***Source Type:*** | |
| ***Site Name:*** | | | |
| ***Site County/District:*** | | | |
| ***Site Geo Ref Meth:*** | | | |
| ***Incident Summary:*** | SHELL OIL: 200L GASOLINE TO GROUND. TANK OVERFLOW.CONTAINED AND CLEANED UP | | |
| ***Contaminant Qty:*** | | | |

---

**Site:** ***GO- Metrolinx<UNOFFICIAL>***
***Toronto ON***

***Database:*** ***SPL***

| | | | |
|---|---|---|---|
| ***Ref No:*** | 2174-AG6HLK | ***Discharger Report:*** | |
| ***Site No:*** | NA | ***Material Group:*** | |
| ***Incident Dt:*** | 2016/11/27 | ***Health/Env Conseq:*** | |
| ***Year:*** | | ***Client Type:*** | |
| ***Incident Cause:*** | | ***Sector Type:*** | Unknown / N/A |

| | | | |
|---|---|---|---|
| ***Incident Event:*** | Leak/Break | ***Agency Involved:*** | |
| ***Contaminant Code:*** | 15 | ***Nearest Watercourse:*** | |
| ***Contaminant Name:*** | HYDRAULIC OIL | ***Site Address:*** | |
| ***Contaminant Limit 1:*** | | ***Site District Office:*** | |
| ***Contam Limit Freq 1:*** | | ***Site Postal Code:*** | |
| ***Contaminant UN No 1:*** | | ***Site Region:*** | |
| ***Environment Impact:*** | | ***Site Municipality:*** | Toronto |
| ***Nature of Impact:*** | | ***Site Lot:*** | |
| ***Receiving Medium:*** | | ***Site Conc:*** | |
| ***Receiving Env:*** | Land | ***Northing:*** | 4834136 |
| ***MOE Response:*** | No | ***Easting:*** | 632691 |
| ***Dt MOE Arvl on Scn:*** | | ***Site Geo Ref Accu:*** | Map |
| ***MOE Reported Dt:*** | 2016/11/29 | ***Site Map Datum:*** | |
| ***Dt Document Closed:*** | | ***SAC Action Class:*** | Land Spills |
| ***Incident Reason:*** | Equipment Failure | ***Source Type:*** | |
| ***Site Name:*** | 470 Lakeshore Blvd E<UNOFFICIAL> | | |
| ***Site County/District:*** | | | |
| ***Site Geo Ref Meth:*** | 10 -100 metres eg. Topographic Map | | |
| ***Incident Summary:*** | GO: 10L hydraulic oil to asphalt, cleaned | | |
| ***Contaminant Qty:*** | 10 L | | |

---

***Site:*** ***G Zavitz Ltd.<UNOFFICIAL>***
***@ Dundas St Toronto ON***

***Database:*** ***SPL***

| | | | |
|---|---|---|---|
| ***Ref No:*** | 6578-9GYL6X | ***Discharger Report:*** | |
| ***Site No:*** | NA | ***Material Group:*** | |
| ***Incident Dt:*** | 2014/03/07 | ***Health/Env Conseq:*** | |
| ***Year:*** | | ***Client Type:*** | |
| ***Incident Cause:*** | Unknown / N/A | ***Sector Type:*** | Truck - Only Saddle Tanks |
| ***Incident Event:*** | | ***Agency Involved:*** | |
| ***Contaminant Code:*** | 13 | ***Nearest Watercourse:*** | |
| ***Contaminant Name:*** | DIESEL FUEL | ***Site Address:*** | @ Dundas St |
| ***Contaminant Limit 1:*** | | ***Site District Office:*** | |
| ***Contam Limit Freq 1:*** | | ***Site Postal Code:*** | |
| ***Contaminant UN No 1:*** | | ***Site Region:*** | |
| ***Environment Impact:*** | Not Anticipated | ***Site Municipality:*** | Toronto |
| ***Nature of Impact:*** | Soil Contamination | ***Site Lot:*** | |
| ***Receiving Medium:*** | | ***Site Conc:*** | |
| ***Receiving Env:*** | | ***Northing:*** | |
| ***MOE Response:*** | No Field Response | ***Easting:*** | |
| ***Dt MOE Arvl on Scn:*** | | ***Site Geo Ref Accu:*** | |
| ***MOE Reported Dt:*** | 2014/03/07 | ***Site Map Datum:*** | |
| ***Dt Document Closed:*** | 2015/01/28 | ***SAC Action Class:*** | Land Spills |
| ***Incident Reason:*** | Unknown / N/A | ***Source Type:*** | |
| ***Site Name:*** | Hwy 427 <UNOFFICIAL> | | |
| ***Site County/District:*** | | | |
| ***Site Geo Ref Meth:*** | | | |
| ***Incident Summary:*** | GZavitz: 100L dsl to Hwy427 | | |
| ***Contaminant Qty:*** | 100 L | | |

---

***Site:***
***just East of Dundas West Toronto ON***

***Database:*** ***SPL***

| | | | |
|---|---|---|---|
| ***Ref No:*** | 5062-93YMTU | ***Discharger Report:*** | |
| ***Site No:*** | | ***Material Group:*** | |
| ***Incident Dt:*** | 15-JAN-13 | ***Health/Env Conseq:*** | |
| ***Year:*** | | ***Client Type:*** | |
| ***Incident Cause:*** | Leak/Break | ***Sector Type:*** | Motor Vehicle |
| ***Incident Event:*** | | ***Agency Involved:*** | |
| ***Contaminant Code:*** | 15 | ***Nearest Watercourse:*** | |
| ***Contaminant Name:*** | ENGINE OIL | ***Site Address:*** | just East of Dundas West |
| ***Contaminant Limit 1:*** | | ***Site District Office:*** | |
| ***Contam Limit Freq 1:*** | | ***Site Postal Code:*** | |
| ***Contaminant UN No 1:*** | | ***Site Region:*** | |
| ***Environment Impact:*** | Not Anticipated | ***Site Municipality:*** | Toronto |
| ***Nature of Impact:*** | Surface Water Pollution | ***Site Lot:*** | |

| | | | |
|---|---|---|---|
| ***Receiving Medium:*** | | ***Site Conc:*** | |
| ***Receiving Env:*** | | ***Northing:*** | |
| ***MOE Response:*** | | ***Easting:*** | |
| ***Dt MOE Arvl on Scn:*** | | ***Site Geo Ref Accu:*** | |
| ***MOE Reported Dt:*** | 15-JAN-13 | ***Site Map Datum:*** | |
| ***Dt Document Closed:*** | | ***SAC Action Class:*** | Land Spills |
| ***Incident Reason:*** | Equipment Failure | ***Source Type:*** | |
| ***Site Name:*** | Nortbound Curb on Bloor West<UNOFFICIAL> | | |
| ***Site County/District:*** | | | |
| ***Site Geo Ref Meth:*** | | | |
| ***Incident Summary:*** | Toronto: 1 L of engine oil to grnd/cb; clning | | |
| ***Contaminant Qty:*** | 1 L | | |

---

***Site:*** ***Loblaws Companies Limited***
***Toronto ON***

***Database:*** ***SPL***

| | | | |
|---|---|---|---|
| ***Ref No:*** | 0677-965VBM | ***Discharger Report:*** | |
| ***Site No:*** | | ***Material Group:*** | |
| ***Incident Dt:*** | 25-MAR-13 | ***Health/Env Conseq:*** | |
| ***Year:*** | | ***Client Type:*** | |
| ***Incident Cause:*** | Collision/Accident | ***Sector Type:*** | Truck - Transport/Hauling |
| ***Incident Event:*** | | ***Agency Involved:*** | |
| ***Contaminant Code:*** | 15 | ***Nearest Watercourse:*** | |
| ***Contaminant Name:*** | TRANSMISSION OIL | ***Site Address:*** | |
| ***Contaminant Limit 1:*** | | ***Site District Office:*** | |
| ***Contam Limit Freq 1:*** | | ***Site Postal Code:*** | |
| ***Contaminant UN No 1:*** | | ***Site Region:*** | |
| ***Environment Impact:*** | Confirmed | ***Site Municipality:*** | Toronto |
| ***Nature of Impact:*** | Soil Contamination; Surface Water Pollution | ***Site Lot:*** | |
| ***Receiving Medium:*** | | ***Site Conc:*** | |
| ***Receiving Env:*** | | ***Northing:*** | |
| ***MOE Response:*** | | ***Easting:*** | |
| ***Dt MOE Arvl on Scn:*** | | ***Site Geo Ref Accu:*** | |
| ***MOE Reported Dt:*** | 25-MAR-13 | ***Site Map Datum:*** | |
| ***Dt Document Closed:*** | | ***SAC Action Class:*** | Highway Spills (usually highway accidents) |
| ***Incident Reason:*** | Unknown / N/A | ***Source Type:*** | |
| ***Site Name:*** | Hwy 401 collectors EB at Hwy 400<UNOFFICIAL> | | |
| ***Site County/District:*** | | | |
| ***Site Geo Ref Meth:*** | | | |
| ***Incident Summary:*** | Loblaws TT, 20 L transmission fluid to Hwy 401 and drain | | |
| ***Contaminant Qty:*** | 20 L | | |

---

***Site:*** ***METROLINX***
***Toronto ON***

***Database:*** ***SPL***

| | | | |
|---|---|---|---|
| ***Ref No:*** | 8570-8WRHH6 | ***Discharger Report:*** | |
| ***Site No:*** | | ***Material Group:*** | |
| ***Incident Dt:*** | 01-AUG-12 | ***Health/Env Conseq:*** | |
| ***Year:*** | | ***Client Type:*** | |
| ***Incident Cause:*** | Pipe Or Hose Leak | ***Sector Type:*** | Other |
| ***Incident Event:*** | | ***Agency Involved:*** | |
| ***Contaminant Code:*** | 24 | ***Nearest Watercourse:*** | |
| ***Contaminant Name:*** | GLYCOL/WATER SOLUTION | ***Site Address:*** | |
| ***Contaminant Limit 1:*** | | ***Site District Office:*** | |
| ***Contam Limit Freq 1:*** | | ***Site Postal Code:*** | |
| ***Contaminant UN No 1:*** | | ***Site Region:*** | |
| ***Environment Impact:*** | Not Anticipated | ***Site Municipality:*** | Toronto |
| ***Nature of Impact:*** | Surface Water Pollution | ***Site Lot:*** | |
| ***Receiving Medium:*** | | ***Site Conc:*** | |
| ***Receiving Env:*** | | ***Northing:*** | NA |
| ***MOE Response:*** | No Field Response | ***Easting:*** | NA |
| ***Dt MOE Arvl on Scn:*** | | ***Site Geo Ref Accu:*** | NA |
| ***MOE Reported Dt:*** | 01-AUG-12 | ***Site Map Datum:*** | NA |
| ***Dt Document Closed:*** | 17-AUG-12 | ***SAC Action Class:*** | Primary Assessment of Spills |
| ***Incident Reason:*** | Equipment/Vehicles | ***Source Type:*** | |
| ***Site Name:*** | York University Busway Section A B C and D | | |

| | |
|---|---|
| ***Site County/District:*** | |
| ***Site Geo Ref Meth:*** | NA |
| ***Incident Summary:*** | Go Tnst/Metrolinx:~ 1 L glycol to cb; cntnd & clng |
| ***Contaminant Qty:*** | 1 L |

---

***Site:*** ***Shell Canada Limited***
***Toronto ON***

***Database:*** ***SPL***

| | | | |
|---|---|---|---|
| ***Ref No:*** | 0120-8KMQRL | ***Discharger Report:*** | |
| ***Site No:*** | | ***Material Group:*** | |
| ***Incident Dt:*** | 8/11/2011 | ***Health/Env Conseq:*** | |
| ***Year:*** | | ***Client Type:*** | |
| ***Incident Cause:*** | Valve / Fitting Leak Or Failure | ***Sector Type:*** | Motor Vehicle |
| ***Incident Event:*** | | ***Agency Involved:*** | |
| ***Contaminant Code:*** | 12 | ***Nearest Watercourse:*** | |
| ***Contaminant Name:*** | GASOLINE | ***Site Address:*** | |
| ***Contaminant Limit 1:*** | | ***Site District Office:*** | |
| ***Contam Limit Freq 1:*** | | ***Site Postal Code:*** | |
| ***Contaminant UN No 1:*** | | ***Site Region:*** | |
| ***Environment Impact:*** | Not Anticipated | ***Site Municipality:*** | Toronto |
| ***Nature of Impact:*** | Soil Contamination | ***Site Lot:*** | |
| ***Receiving Medium:*** | | ***Site Conc:*** | |
| ***Receiving Env:*** | | ***Northing:*** | |
| ***MOE Response:*** | No Field Response | ***Easting:*** | |
| ***Dt MOE Arvl on Scn:*** | | ***Site Geo Ref Accu:*** | |
| ***MOE Reported Dt:*** | 8/11/2011 | ***Site Map Datum:*** | |
| ***Dt Document Closed:*** | 9/21/2011 | ***SAC Action Class:*** | Land Spills |
| ***Incident Reason:*** | Unknown - Reason not determined | ***Source Type:*** | |
| ***Site Name:*** | Shell Gas Station 230 Lloyd Manor Road<UNOFFICIAL> | | |
| ***Site County/District:*** | | | |
| ***Site Geo Ref Meth:*** | | | |
| ***Incident Summary:*** | Shell Gas Stn: 1L gas from car to parking lot, clnd | | |
| ***Contaminant Qty:*** | 1 L | | |

# Appendix: Database Descriptions

*Environmental Risk Information Services (ERIS) can search the following databases. The extent of historical information varies with each database and current information is determined by what is publicly available to ERIS at the time of update.* ***Note:*** *Databases denoted with " * " indicates that the database will no longer be updated. See the individual database description for more information.*

***Abandoned Aggregate Inventory:*** Provincial AAGR

The MAAP Program maintains a database of abandoned pits and quarries. Please note that the database is only referenced by lot and concession and city/town location. The database provides information regarding the location, type, size, land use, status and general comments.*

***Government Publication Date: Sept 2002****

***Aggregate Inventory:*** Provincial AGR

The Ontario Ministry of Natural Resources maintains a database of all active pits and quarries. The database provides information regarding the registered owner/operator, location name, operation type, approval type, and maximum annual tonnage.

***Government Publication Date: Up to Nov 2021***

***Abandoned Mine Information System:*** Provincial AMIS

The Abandoned Mines Information System contains data on known abandoned and inactive mines located on both Crown and privately held lands. The information was provided by the Ministry of Northern Development and Mines (MNDM), with the following disclaimer: "the database provided has been compiled from various sources, and the Ministry of Northern Development and Mines makes no representation and takes no responsibility that such information is accurate, current or complete". Reported information includes official mine name, status, background information, mine start/end date, primary commodity, mine features, hazards and remediation.

***Government Publication Date: 1800-Oct 2018***

***Anderson's Waste Disposal Sites:*** Private ANDR

The information provided in this database was collected by examining various historical documents which aimed to characterize the likely position of former waste disposal sites from 1860 to present. The research initiative behind the creation of this database was to identify those sites that are missing from the Ontario MOE Waste Disposal Site Inventory, as well as to provide revisions and corrections to the positions and descriptions of sites currently listed in the MOE inventory. In addition to historic waste disposal facilities, the database also identifies certain auto wreckers and scrap yards that have been extrapolated from documentary sources. Please note that the data is not warranted to be complete, exhaustive or authoritative. The information was collected for research purposes only.

***Government Publication Date: 1860s-Present***

***Aboveground Storage Tanks:*** Provincial AST

Historical listing of aboveground storage tanks made available by the Department of Natural Resources and Forestry. Includes tanks used to hold water or petroleum. This dataset has been retired as of September 25, 2014 and will no longer be updated.

***Government Publication Date: May 31, 2014***

***Automobile Wrecking & Supplies:*** Private AUWR

This database provides an inventory of known locations that are involved in the scrap metal, automobile wrecking/recycling, and automobile parts & supplies industry. Information is provided on the company name, location and business type.

***Government Publication Date: 1999-Sep 30, 2021***

***Borehole:*** Provincial BORE

A borehole is the generalized term for any narrow shaft drilled in the ground, either vertically or horizontally. The information here includes geotechnical investigations or environmental site assessments, mineral exploration, or as a pilot hole for installing piers or underground utilities. Information is from many sources such as the Ministry of Transportation (MTO) boreholes from engineering reports and projects from the 1950 to 1990's in Southern Ontario. Boreholes from the Ontario Geological Survey (OGS) including The Urban Geology Analysis Information System (UGAIS) and the York Peel Durham Toronto (YPDT) database of the Conservation Authority Moraine Coalition. This database will include fields such as location, stratigraphy, depth, elevation, year drilled, etc. For all water well data or oil and gas well data for Ontario please refer to WWIS and OOGW.

***Government Publication Date: 1875-Jul 2018***

***Certificates of Approval:*** Provincial CA

This database contains the following types of approvals: Air & Noise, Industrial Sewage, Municipal & Private Sewage, Waste Management Systems and Renewable Energy Approvals. The MOE in Ontario states that any facility that releases emissions to the atmosphere, discharges contaminants to ground or surface water, provides potable water supplies, or stores, transports or disposes of waste, must have a Certificate of Approval before it can operate lawfully. Fields include approval number, business name, address, approval date, approval type and status. This database will no longer be updated, as CofA's have been replaced by either Environmental Activity and Sector Registry (EASR) or Environmental Compliance Approval (ECA). Please refer to those individual databases for any information after Oct.31, 2011.

***Government Publication Date: 1985-Oct 30, 2011****

***Dry Cleaning Facilities:*** Federal CDRY

List of dry cleaning facilities made available by Environment and Climate Change Canada. Environment and Climate Change Canada's Tetrachloroethylene (Use in Dry Cleaning and Reporting Requirements) Regulations (SOR/2003-79) are intended to reduce releases of tetrachloroethylene to the environment from dry cleaning facilities.

***Government Publication Date: Jan 2004-Dec 2019***

***Commercial Fuel Oil Tanks:*** Provincial CFOT

Locations of commercial underground fuel oil tanks. This is not a comprehensive or complete inventory of commercial fuel tanks in the province; this listing is a copy of records of registered commercial underground fuel oil tanks obtained under Access to Public Information.
Note that the following types of tanks do not require registration: waste oil tanks in apartments, office buildings, residences, etc.; aboveground gas or diesel tanks. Records are not verified for accuracy or completeness.

***Government Publication Date: Feb 28, 2022***

***Chemical Manufacturers and Distributors:*** Private CHEM

This database includes information from both a one time study conducted in 1992 and private source and is a listing of facilities that manufacture or distribute chemicals. The production of these chemical substances may involve one or more chemical reactions and/or chemical separation processes (i.e. fractionation, solvent extraction, crystallization, etc.).

***Government Publication Date: 1999-Jan 31, 2020***

***Chemical Register:*** Private CHM

This database includes a listing of locations of facilities within the Province or Territory that either manufacture and/or distributes chemicals.

***Government Publication Date: 1999-Sep 30, 2021***

***Compressed Natural Gas Stations:*** Private CNG

Canada has a network of public access compressed natural gas (CNG) refuelling stations. These stations dispense natural gas in compressed form at 3,000 pounds per square inch (psi), the pressure which is allowed within the current Canadian codes and standards. The majority of natural gas refuelling is located at existing retail gasoline that have a separate refuelling island for natural gas. This list of stations is made available by the Canadian Natural Gas Vehicle Alliance.

***Government Publication Date: Dec 2012 -Nov 2021***

***Inventory of Coal Gasification Plants and Coal Tar Sites:*** Provincial COAL

This inventory includes both the "Inventory of Coal Gasification Plant Waste Sites in Ontario-April 1987" and the Inventory of Industrial Sites Producing or Using Coal Tar and Related Tars in Ontario-November 1988) collected by the MOE. It identifies industrial sites that produced and continue to produce or use coal tar and other related tars. Detailed information is available and includes: facility type, size, land use, information on adjoining properties, soil condition, site operators/occupants, site description, potential environmental impacts and historic maps available. This was a one-time inventory.*

***Government Publication Date: Apr 1987 and Nov 1988****

***Compliance and Convictions:*** Provincial CONV

This database summarizes the fines and convictions handed down by the Ontario courts beginning in 1989. Companies and individuals named here have been found guilty of environmental offenses in Ontario courts of law.

***Government Publication Date: 1989-Jan 2022***

***Certificates of Property Use:*** Provincial CPU

This is a subset taken from Ontario's Environmental Registry (EBR) database. It will include all CPU's on the registry such as (EPA s. 168.6) - Certificate of Property Use.

***Government Publication Date: 1994 - Jan 31, 2022***

***Drill Hole Database:*** Provincial DRL

The Ontario Drill Hole Database contains information on more than 113,000 percussion, overburden, sonic and diamond drill holes from assessment files on record with the department of Mines and Minerals. Please note that limited data is available for southern Ontario, as it was the last area to be completed. The database was created when surveys submitted to the Ministry were converted in the Assessment File Research Image Database (AFRI) project. However, the degree of accuracy (coordinates) as to the exact location of drill holes is dependent upon the source document submitted to the MNDM. Levels of accuracy used to locate holes are: centering on the mining claim; a sketch of the mining claim; a 1:50,000 map; a detailed company map; or from submitted a "Report of Work".

***Government Publication Date: 1886 - Sep 2020***

***Delisted Fuel Tanks:*** Provincial DTNK

List of fuel storage tank sites that were once found in - and have since been removed from - the list of fuel storage tanks made available by the regulatory agency under Access to Public Information.

***Government Publication Date: May 31, 2021***

***Environmental Activity and Sector Registry:*** Provincial EASR

On October 31, 2011, a smarter, faster environmental approvals system came into effect in Ontario. The EASR allows businesses to register certain activities with the ministry, rather than apply for an approval. The registry is available for common systems and processes, to which preset rules of operation can be applied. The EASR is currently available for: heating systems, standby power systems and automotive refinishing. Businesses whose activities aren't subject to the EASR may apply for an ECA (Environmental Compliance Approval), Please see our ECA database.

***Government Publication Date: Oct 2011- Jan 31, 2021***

***Environmental Registry:*** Provincial EBR

The Environmental Registry lists proposals, decisions and exceptions regarding policies, Acts, instruments, or regulations that could significantly affect the environment. Through the Registry, thirteen provincial ministries notify the public of upcoming proposals and invite their comments. For example, if a local business is requesting a permit, license, or certificate of approval to release substances into the air or water; these are notified on the registry. Data includes: Approval for discharge into the natural environment other than water (i.e. Air) - EPA s. 9, Approval for sewage works - OWRA s. 53(1), and EPA s. 27 - Approval for a waste disposal site. For information regarding Permit to Take Water (PTTW), Certificate of Property Use (CPU) and (ORD) Orders please refer to those individual databases.

***Government Publication Date: 1994 - Jan 31, 2022***

***Environmental Compliance Approval:*** Provincial ECA

On October 31, 2011, a smarter, faster environmental approvals system came into effect in Ontario. In the past, a business had to apply for multiple approvals (known as certificates of approval) for individual processes and pieces of equipment. Today, a business either registers itself, or applies for a single approval, depending on the types of activities it conducts. Businesses whose activities aren't subject to the EASR may apply for an ECA. A single ECA addresses all of a business's emissions, discharges and wastes. Separate approvals for air, noise and waste are no longer required. This database will also include Renewable Energy Approvals. For certificates of approval prior to Nov 1st, 2011, please refer to the CA database. For all Waste Disposal Sites please refer to the WDS database.

***Government Publication Date: Oct 2011- Jan 31, 2021***

***Environmental Effects Monitoring:*** Federal EEM

The Environmental Effects Monitoring program assesses the effects of effluent from industrial or other sources on fish, fish habitat and human usage of fisheries resources. Since 1992, pulp and paper mills have been required to conduct EEM studies under the Pulp and Paper Effluent Regulations. This database provides information on the mill name, geographical location and sub-lethal toxicity data.

***Government Publication Date: 1992-2007****

***ERIS Historical Searches:*** Private EHS

ERIS has compiled a database of all environmental risk reports completed since March 1999. Available fields for this database include: site location, date of report, type of report, and search radius. As per all other databases, the ERIS database can be referenced on both the map and "Statistical Profile" page.

***Government Publication Date: 1999-Nov 30, 2021***

***Environmental Issues Inventory System:*** Federal EIIS

The Environmental Issues Inventory System was developed through the implementation of the Environmental Issues and Remediation Plan. This plan was established to determine the location and severity of contaminated sites on inhabited First Nation reserves, and where necessary, to remediate those that posed a risk to health and safety; and to prevent future environmental problems. The EIIS provides information on the reserve under investigation, inventory number, name of site, environmental issue, site action (Remediation, Site Assessment), and date investigation completed.

***Government Publication Date: 1992-2001****

***Emergency Management Historical Event:*** Provincial EMHE

List of locations of historical occurrences of emergency events, including those assigned to the Ministry of Natural Resources by Order-In-Council (OIC) under the Emergency Management and Civil Protection Act, as well as events where MNR provided requested emergency response assistance. Many of these events will have involved community evacuations, significant structural loss, and/or involvement of MNR emergency response staff. These events fall into one of ten (10) type categories: Dam Failure; Drought / Low Water; Erosion; Flood; Forest Fire; Soil and Bedrock Instability; Petroleum Resource Center Event, EMO Requested Assistance, Continuity of Operations Event, Other Requested Assistance. EMHE record details are reproduced by ERIS under License with the Ontario Ministry of Natural Resources © Queen's Printer for Ontario, 2017.

***Government Publication Date: Dec 31, 2016***

***Environmental Penalty Annual Report:*** Provincial EPAR

This database contains data from Ontario's annual environmental penalty report published by the Ministry of the Environment and Climate Change. These reports provide information on environmental penalties for land or water violations issued to companies in one of the nine industrial sectors covered by the Municipal Industrial Strategy for Abatement (MISA) regulations.

***Government Publication Date: Jan 1, 2011 - Dec 31, 2020***

***List of Expired Fuels Safety Facilities:*** Provincial EXP

List of facilities and tanks for which there was once a fuel registration. This is not a comprehensive or complete inventory of expired tanks/tank facilities in the province; this listing is a copy of previously registered tanks and facilities obtained under Access to Public Information. Includes private fuel outlets, bulk plants, fuel oil tanks, gasoline stations, marinas, propane filling stations, liquid fuel tanks, piping systems, etc; includes tanks which have been removed from the ground.
Notes: registration was not required for private fuel underground/aboveground storage tanks prior to January 1990, nor for furnace oil tanks prior to May 1, 2002; registration is not required for waste oil tanks in apartments, office buildings, residences, etc., or aboveground gas or diesel tanks. Records are not verified for accuracy or completeness.

***Government Publication Date: May 31, 2020***

***Federal Convictions:*** Federal FCON

Environment Canada maintains a database referred to as the "Environmental Registry" that details prosecutions under the Canadian Environmental Protection Act (CEPA) and the Fisheries Act (FA). Information is provided on the company name, location, charge date, offence and penalty.

***Government Publication Date: 1988-Jun 2007****

***Contaminated Sites on Federal Land:*** Federal FCS

The Federal Contaminated Sites Inventory includes information on known federal contaminated sites under the custodianship of departments, agencies and consolidated Crown corporations as well as those that are being or have been investigated to determine whether they have contamination arising from past use that could pose a risk to human health or the environment. The inventory also includes non-federal contaminated sites for which the Government of Canada has accepted some or all financial responsibility. It does not include sites where contamination has been caused by, and which are under the control of, enterprise Crown corporations, private individuals, firms or other levels of government. Includes fire training sites and sites at which Per- and Polyfluoroalkyl Substances (PFAS) are a concern.

***Government Publication Date: Jun 2000-Nov 2021***

***Fisheries & Oceans Fuel Tanks:*** Federal FOFT

Fisheries & Oceans Canada maintains an inventory of aboveground & underground fuel storage tanks located on Fisheries & Oceans property or controlled by DFO. Our inventory provides information on the site name, location, tank owner, tank operator, facility type, storage tank location, tank contents & capacity, and date of tank installation.

***Government Publication Date: 1964-Sep 2019***

***Federal Identification Registry for Storage Tank Systems (FIRSTS):*** Federal FRST

A list of federally regulated Storage tanks from the Federal Identification Registry for Storage Tank Systems (FIRSTS). FIRSTS is Environment and Climate Change Canada's database of storage tank systems subject to the Storage Tank for Petroleum Products and Allied Petroleum Products Regulations. The main objective of the Regulations is to prevent soil and groundwater contamination from storage tank systems located on federal and aboriginal lands. Storage tank systems that do not have a valid identification number displayed in a readily visible location on or near the storage tank system may be refused product delivery.

***Government Publication Date: May 31, 2018***

***Fuel Storage Tank:*** Provincial FST

List of registered private and retail fuel storage tanks. This is not a comprehensive or complete inventory of private and retail fuel storage tanks in the province; this listing is a copy of registered private and retail fuel storage tanks, obtained under Access to Public Information.
Notes: registration was not required for private fuel underground/aboveground storage tanks prior to January 1990, nor for furnace oil tanks prior to May 1, 2002; registration is not required for waste oil tanks in apartments, office buildings, residences, etc., or aboveground gas or diesel tanks. Records are not verified for accuracy or completeness.

***Government Publication Date: May 31, 2021***

***Fuel Storage Tank - Historic:*** Provincial FSTH

The Fuels Safety Branch of the Ontario Ministry of Consumer and Commercial Relations maintained a database of all registered private fuel storage tanks. Public records of private fuel storage tanks are only available since the registration became effective in September 1989. This information is now collected by the Technical Standards and Safety Authority.

***Government Publication Date: Pre-Jan 2010****

***Ontario Regulation 347 Waste Generators Summary:*** Provincial GEN

Regulation 347 of the Ontario EPA defines a waste generation site as any site, equipment and/or operation involved in the production, collection, handling and/or storage of regulated wastes. A generator of regulated waste is required to register the waste generation site and each waste produced, collected, handled, or stored at the site. This database contains the registration number, company name and address of registered generators including the types of hazardous wastes generated. It includes data on waste generating facilities such as: drycleaners, waste treatment and disposal facilities, machine shops, electric power distribution etc. This information is a summary of all years from 1986 including the most currently available data. Some records may contain, within the company name, the phrase "See & Use..." followed by a series of letters and numbers. This occurs when one company is amalgamated with or taken over by another registered company. The number listed as "See & Use", refers to the new ownership and the other identification number refers to the original ownership. This phrase serves as a link between the 2 companies until operations have been fully transferred.

***Government Publication Date: 1986-Nov 30, 2021***

***Greenhouse Gas Emissions from Large Facilities:*** Federal GHG

List of greenhouse gas emissions from large facilities made available by Environment Canada. Greenhouse gas emissions in kilotonnes of carbon dioxide equivalents (kt CO2 eq).

***Government Publication Date: 2013-Dec 2019***

***TSSA Historic Incidents:*** Provincial HINC

List of historic incidences of spills and leaks of diesel, fuel oil, gasoline, natural gas, propane, and hydrogen recorded by the TSSA in their previous incident tracking system. The TSSA's Fuels Safety Program administers the Technical Standards & Safety Act 2000, providing fuel-related safety services associated with the safe transportation, storage, handling and use of fuels such as gasoline, diesel, propane, natural gas and hydrogen. Under this Act, the TSSA regulates fuel suppliers, storage facilities, transport trucks, pipelines, contractors and equipment or appliances that use fuels. Records are not verified for accuracy or completeness. This is not a comprehensive or complete inventory of historical fuel spills and leaks in the province. This listing is a copy of the data captured at one moment in time and is hence limited by the record date provided here.

***Government Publication Date: 2006-June 2009****

***Indian & Northern Affairs Fuel Tanks:*** Federal IAFT

The Department of Indian & Northern Affairs Canada (INAC) maintains an inventory of aboveground & underground fuel storage tanks located on both federal and crown land. Our inventory provides information on the reserve name, location, facility type, site/facility name, tank type, material & ID number, tank contents & capacity, and date of tank installation.

***Government Publication Date: 1950-Aug 2003****

***Fuel Oil Spills and Leaks:*** Provincial INC

Listing of spills and leaks of diesel, fuel oil, gasoline, natural gas, propane, and hydrogen reported to the Spills Action Centre (SAC). This is not a comprehensive or complete inventory of fuel-related leaks, spills, and incidents in the province; this listing in a copy of incidents reported to the SAC, obtained under Access to Public Information. Includes incidents from fuel-related hazards such as spills, fires, and explosions. Records are not verified for accuracy or completeness.

***Government Publication Date: Feb 28, 2022***

***Landfill Inventory Management Ontario:*** Provincial LIMO

The Landfill Inventory Management Ontario (LIMO) database is updated every year, as the Ministry of the Environment, Conservation and Parks compiles new and updated information. Includes small and large landfills currently operating as well as those which are closed and historic. Operators of larger landfills provide landfill information for the previous operating year to the ministry for LIMO including: estimated amount of total waste received, landfill capacity, estimated total remaining landfill capacity, fill rates, engineering designs, reporting and monitoring details, size of location, service area, approved waste types, leachate of site treatment, contaminant attenuation zone and more. The small landfills include information such as site owner, site location and certificate of approval # and status.

***Government Publication Date: Feb 28, 2019***

***Canadian Mine Locations:*** Private MINE

This information is collected from the Canadian & American Mines Handbook. The Mines database is a national database that provides over 290 listings on mines (listed as public companies) dealing primarily with precious metals and hard rocks. Listed are mines that are currently in operation, closed, suspended, or are still being developed (advanced projects). Their locations are provided as geographic coordinates (x, y and/or longitude, latitude). As of 2002, data pertaining to Canadian smelters and refineries has been appended to this database.

***Government Publication Date: 1998-2009****

***Mineral Occurrences:*** Provincial MNR

In the early 70's, the Ministry of Northern Development and Mines created an inventory of approximately 19,000 mineral occurrences in Ontario, in regard to metallic and industrial minerals, as well as some information on building stones and aggregate deposits. Please note that the "Horizontal Positional Accuracy" is approximately +/- 200 m. Many reference elements for each record were derived from field sketches using pace or chain/tape measurements against claim posts or topographic features in the area. The primary limiting factor for the level of positional accuracy is the scale of the source material. The testing of horizontal accuracy of the source materials was accomplished by comparing the plan metric (X and Y) coordinates of that point with the coordinates of the same point as defined from a source of higher accuracy.

***Government Publication Date: 1846-Feb 2022***

***National Analysis of Trends in Emergencies System (NATES):*** Federal NATE

In 1974 Environment Canada established the National Analysis of Trends in Emergencies System (NATES) database, for the voluntary reporting of significant spill incidents. The data was to be used to assist in directing the work of the emergencies program. NATES ran from 1974 to 1994. Extensive information is available within this database including company names, place where the spill occurred, date of spill, cause, reason and source of spill, damage incurred, and amount, concentration, and volume of materials released.

***Government Publication Date: 1974-1994****

***Non-Compliance Reports:*** Provincial NCPL

The Ministry of the Environment provides information about non-compliant discharges of contaminants to air and water that exceed legal allowable limits, from regulated industrial and municipal facilities. A reported non-compliance failure may be in regard to a Control Order, Certificate of Approval, Sectoral Regulation or specific regulation/act.

***Government Publication Date: Dec 31, 2020***

***National Defense & Canadian Forces Fuel Tanks:*** Federal NDFT

The Department of National Defense and the Canadian Forces maintains an inventory of all aboveground & underground fuel storage tanks located on DND lands. Our inventory provides information on the base name, location, tank type & capacity, tank contents, tank class, date of tank installation, date tank last used, and status of tank as of May 2001. This database will no longer be updated due to the new National Security protocols which have prohibited any release of this database.

***Government Publication Date: Up to May 2001****

***National Defense & Canadian Forces Spills:*** Federal NDSP

The Department of National Defense and the Canadian Forces maintains an inventory of spills to land and water. All spill sites have been classified under the "Transportation of Dangerous Goods Act - 1992". Our inventory provides information on the facility name, location, spill ID #, spill date, type of spill, as well as the quantity of substance spilled & recovered.

***Government Publication Date: Mar 1999-Apr 2018***

***National Defence & Canadian Forces Waste Disposal Sites:*** Federal NDWD

The Department of National Defence and the Canadian Forces maintains an inventory of waste disposal sites located on DND lands. Where available, our inventory provides information on the base name, location, type of waste received, area of site, depth of site, year site opened/closed and status.

***Government Publication Date: 2001-Apr 2007****

***National Energy Board Pipeline Incidents:*** Federal NEBI

Locations of pipeline incidents from 2008 to present, made available by the Canada Energy Regulator (CER) - previously the National Energy Board (NEB). Includes incidents reported under the Onshore Pipeline Regulations and the Processing Plant Regulations related to pipelines under federal jurisdiction, does not include incident data related to pipelines under provincial or territorial jurisdiction.

***Government Publication Date: 2008-Jun 30, 2021***

***National Energy Board Wells:*** Federal NEBP

The NEBW database contains information on onshore & offshore oil and gas wells that are outside provincial jurisdiction(s) and are thereby regulated by the National Energy Board. Data is provided regarding the operator, well name, well ID No./UWI, status, classification, well depth, spud and release date.

***Government Publication Date: 1920-Feb 2003****

***National Environmental Emergencies System (NEES):*** Federal NEES

In 2000, the Emergencies program implemented NEES, a reporting system for spills of hazardous substances. For the most part, this system only captured data from the Atlantic Provinces, some from Quebec and Ontario and a portion from British Columbia. Data for Alberta, Saskatchewan, Manitoba and the Territories was not captured. However, NEES is also a repository for previous Environment Canada spill datasets. NEES is composed of the historic datasets ' or Trends ' which dates from approximately 1974 to present. NEES Trends is a compilation of historic databases, which were merged and includes data from NATES (National Analysis of Trends in Emergencies System), ARTS (Atlantic Regional Trends System), and NEES. In 2001, the Emergencies Program determined that variations in reporting regimes and requirements between federal and provincial agencies made national spill reporting and trend analysis difficult to achieve. As a consequence, the department has focused efforts on capturing data on spills of substances which fall under its legislative authority only (CEPA and FA). As such, the NEES database will be decommissioned in December 2004.

***Government Publication Date: 1974-2003****

***National PCB Inventory:*** Federal NPCB

Environment Canada's National PCB inventory includes information on in-use PCB containing equipment in Canada including federal, provincial and private facilities. Federal out-of-service PCB containing equipment and PCB waste owned by the federal government or by federally regulated industries such as airlines, railway companies, broadcasting companies, telephone and telecommunications companies, pipeline companies, etc. are also listed. Although it is not Environment Canada's mandate to collect data on non-federal PCB waste, the National PCB inventory includes some information on provincial and private PCB waste and storage sites. Some addresses provided may be Head Office addresses and are not necessarily the location of where the waste is being used or stored.

***Government Publication Date: 1988-2008****

***National Pollutant Release Inventory:*** Federal NPRI

Environment Canada has defined the National Pollutant Release Inventory ("NPRI") as a federal government initiative designed to collect comprehensive national data regarding releases to air, water, or land, and waste transfers for recycling for more than 300 listed substances.

***Government Publication Date: 1993-May 2017***

***Oil and Gas Wells:*** Private OGWE

The Nickle's Energy Group (publisher of the Daily Oil Bulletin) collects information on drilling activity including operator and well statistics. The well information database includes name, location, class, status and depth. The main Nickle's database is updated on a daily basis, however, this database is updated on a monthly basis. More information is available at www.nickles.com.

***Government Publication Date: 1988-Nov 30, 2021***

***Ontario Oil and Gas Wells:*** Provincial OOGW

In 1998, the MNR handed over to the Ontario Oil, Gas and Salt Resources Corporation, the responsibility of maintaining a database of oil and gas wells drilled in Ontario. The OGSR Library has over 20,000+ wells in their database. Information available for all wells in the ERIS database include well owner/operator, location, permit issue date, and well cap date, license No., status, depth and the primary target (rock unit) of the well being drilled. All geology/stratigraphy table information, plus all water table information is also provide for each well record.

***Government Publication Date: 1800-Jan 2021***

***Inventory of PCB Storage Sites:*** Provincial OPCB

The Ontario Ministry of Environment, Waste Management Branch, maintains an inventory of PCB storage sites within the province. Ontario Regulation 11/82 (Waste Management - PCB) and Regulation 347 (Generator Waste Management) under the Ontario EPA requires the registration of inactive PCB storage equipment and/or disposal sites of PCB waste with the Ontario Ministry of Environment. This database contains information on: 1) waste quantities; 2) major and minor sites storing liquid or solid waste; and 3) a waste storage inventory.

***Government Publication Date: 1987-Oct 2004; 2012-Dec 2013***

***Orders:*** Provincial ORD

This is a subset taken from Ontario's Environmental Registry (EBR) database. It will include all Orders on the registry such as (EPA s. 17) - Order for remedial work, (EPA s. 18) - Order for preventative measures, (EPA s. 43) - Order for removal of waste and restoration of site, (EPA s. 44) - Order for conformity with Act for waste disposal sites, (EPA s. 136) - Order for performance of environmental measures.

***Government Publication Date: 1994 - Jan 31, 2022***

***Canadian Pulp and Paper:*** Private PAP

This information is part of the Pulp and Paper Canada Directory. The Directory provides a comprehensive listing of the locations of pulp and paper mills and the products that they produce.

***Government Publication Date: 1999, 2002, 2004, 2005, 2009-2014***

***Parks Canada Fuel Storage Tanks:*** Federal PCFT

Canadian Heritage maintains an inventory of known fuel storage tanks operated by Parks Canada, in both National Parks and at National Historic Sites. The database details information on site name, location, tank install/removal date, capacity, fuel type, facility type, tank design and owner/operator.

***Government Publication Date: 1920-Jan 2005****

***Pesticide Register:*** Provincial PES

The Ontario Ministry of the Environment and Climate Change maintains a database of licensed operators and vendors of registered pesticides.

***Government Publication Date: Oct 2011- Jan 31, 2021***

***Pipeline Incidents:*** Provincial PINC

List of pipeline incidents (strikes, leaks, spills). This is not a comprehensive or complete inventory of pipeline incidents in the province; this listing in an historical copy of records previously obtained under Access to Public Information. Records are not verified for accuracy or completeness.

***Government Publication Date: May 31, 2021***

***Private and Retail Fuel Storage Tanks:*** Provincial PRT

The Fuels Safety Branch of the Ontario Ministry of Consumer and Commercial Relations maintained a database of all registered private fuel storage tanks and licensed retail fuel outlets. This database includes an inventory of locations that have gasoline, oil, waste oil, natural gas and/or propane storage tanks on their property. The MCCR no longer collects this information. This information is now collected by the Technical Standards and Safety Authority (TSSA).

***Government Publication Date: 1989-1996****

***Permit to Take Water:*** Provincial PTTW

This is a subset taken from Ontario's Environmental Registry (EBR) database. It will include all PTTW's on the registry such as OWRA s. 34 - Permit to take water.

***Government Publication Date: 1994 - Jan 31, 2022***

***Ontario Regulation 347 Waste Receivers Summary:*** Provincial REC

Part V of the Ontario Environmental Protection Act ("EPA") regulates the disposal of regulated waste through an operating waste management system or a waste disposal site operated or used pursuant to the terms and conditions of a Certificate of Approval or a Provisional Certificate of Approval. Regulation 347 of the Ontario EPA defines a waste receiving site as any site or facility to which waste is transferred by a waste carrier. A receiver of regulated waste is required to register the waste receiving facility. This database represents registered receivers of regulated wastes, identified by registration number, company name and address, and includes receivers of waste such as: landfills, incinerators, transfer stations, PCB storage sites, sludge farms and water pollution control plants. This information is a summary of all years from 1986 including the most currently available data.

***Government Publication Date: 1986-1990, 1992-2019***

***Record of Site Condition:*** Provincial RSC

The Record of Site Condition (RSC) is part of the Ministry of the Environment's Brownfields Environmental Site Registry. Protection from environmental cleanup orders for property owners is contingent upon documentation known as a record of site condition (RSC) being filed in the Environmental Site Registry. In order to file an RSC, the property must have been properly assessed and shown to meet the soil, sediment and groundwater standards appropriate for the use (such as residential) proposed to take place on the property. The Record of Site Condition Regulation (O. Reg. 153/04) details requirements related to site assessment and clean up.
RSCs filed after July 1, 2011 will also be included as part of the new (O.Reg. 511/09).

***Government Publication Date: 1997-Sept 2001, Oct 2004-Jan 2022***

***Retail Fuel Storage Tanks:*** Private RST

This database includes an inventory of retail fuel outlet locations (including marinas) that have on their property gasoline, oil, waste oil, natural gas and / or propane storage tanks.

***Government Publication Date: 1999-Sep 30, 2021***

***Scott's Manufacturing Directory:*** Private SCT

Scott's Directories is a data bank containing information on over 200,000 manufacturers across Canada. Even though Scott's listings are voluntary, it is the most comprehensive database of Canadian manufacturers available. Information concerning a company's address, plant size, and main products are included in this database.

***Government Publication Date: 1992-Mar 2011****

***Ontario Spills:*** Provincial SPL

List of spills and incidents made available the Ministry of the Environment, Conservation and Parks. This database identifies information such as location (approximate), type and quantity of contaminant, date of spill, environmental impact, cause, nature of impact, etc. Information from 1988-2002 was part of the ORIS (Occurrence Reporting Information System). The SAC (Spills Action Centre) handles all spills reported in Ontario. Regulations for spills in Ontario are part of the MOE's Environmental Protection Act, Part X. The Ministry of the Environment, Conservation and Parks cites the coronavirus pandemic as an explanation for delays in releasing data pursuant to requests.

***Government Publication Date: 1988-Sep 2020; Dec 2020-Mar 2021***

***Wastewater Discharger Registration Database:*** Provincial SRDS

Information under this heading is combination of the following 2 programs. The Municipal/Industrial Strategy for Abatement (MISA) division of the Ontario Ministry of Environment maintained a database of all direct dischargers of toxic pollutants within nine sectors including: Electric Power Generation; Mining; Petroleum Refining; Organic Chemicals; Inorganic Chemicals; Pulp & Paper; Metal Casting; Iron & Steel; and Quarries. All sampling information is now collected and stored within the Sample Result Data Store (SRDS).

***Government Publication Date: 1990-Dec 31, 2019***

***Anderson's Storage Tanks:*** Private TANK

The information provided in this database was collected by examining various historical documents, which identified the location of former storage tanks, containing substances such as fuel, water, gas, oil, and other various types of miscellaneous products. Information is available in regard to business operating at tank site, tank location, permit year, permit & installation type, no. of tanks installed & configuration and tank capacity. Data contained within this database pertains only to the city of Toronto and is not warranted to be complete, exhaustive or authoritative. The information was collected for research purposes only.

***Government Publication Date: 1915-1953****

***Transport Canada Fuel Storage Tanks:*** Federal TCFT

List of fuel storage tanks currently or previously owned or operated by Transport Canada. This inventory also includes tanks on The Pickering Lands, which refers to 7,530 hectares (18,600 acres) of land in Pickering, Markham, and Uxbridge owned by the Government of Canada since 1972; properties on this land has been leased by the government since 1975, and falls under the Site Management Policy of Transport Canada, but is administered by Public Works and Government Services Canada. This inventory provides information on the site name, location, tank age, capacity and fuel type.

***Government Publication Date: 1970 - Dec 2020***

***Variances for Abandonment of Underground Storage Tanks:*** Provincial VAR

Listing of variances granted for storage tank abandonment. This is not a comprehensive or complete inventory of tank abandonment variances in the province; this listing is a copy of tank abandonment variance records previously obtained under Access to Public Information. In Ontario, registered underground storage tanks must be removed within two years of disuse; if removal of a tank is not feasible, an application may be sought for a variance from this code requirement.
Records are not verified for accuracy or completeness.

***Government Publication Date: Feb 28, 2022***

***Waste Disposal Sites - MOE CA Inventory:*** Provincial WDS

The Ontario Ministry of Environment, Waste Management Branch, maintains an inventory of known open (active or inactive) and closed disposal sites in the Province of Ontario. Active sites maintain a Certificate of Approval, are approved to receive and are receiving waste. Inactive sites maintain Certificate(s) of Approval but are not receiving waste. Closed sites are not receiving waste. The data contained within this database was compiled from the MOE's Certificate of Approval database. Locations of these sites may be cross-referenced to the Anderson database described under ERIS's Private Source Database section, by the CA number. All new Environmental Compliance Approvals handed out after Oct 31, 2011 for Waste Disposal Sites will still be found in this database.

***Government Publication Date: Oct 2011- Jan 31, 2021***

***Waste Disposal Sites - MOE 1991 Historical Approval Inventory:*** Provincial WDSH

In June 1991, the Ontario Ministry of Environment, Waste Management Branch, published the "June 1991 Waste Disposal Site Inventory", of all known active and closed waste disposal sites as of October 30st, 1990. For each "active" site as of October 31st 1990, information is provided on site location, site/CA number, waste type, site status and site classification. For each "closed" site as of October 31st 1990, information is provided on site location, site/CA number, closure date and site classification. Locations of these sites may be cross-referenced to the Anderson database described under ERIS's Private Source Database section, by the CA number.

***Government Publication Date: Up to Oct 1990****

***Water Well Information System:*** Provincial WWIS

This database describes locations and characteristics of water wells found within Ontario in accordance with Regulation 903. It includes such information as coordinates, construction date, well depth, primary and secondary use, pump rate, static water level, well status, etc. Also included are detailed stratigraphy information, approximate depth to bedrock and the approximate depth to the water table.

***Government Publication Date: Sep 30, 2021***

# Definitions

***Database Descriptions:*** This section provides a detailed explanation for each database including: source, information available, time coverage, and acronyms used. They are listed in alphabetic order.

***Detail Report***: This is the section of the report which provides the most detail for each individual record. Records are summarized by location, starting with the project property followed by records in closest proximity.

***Distance:*** The distance value is the distance between plotted points, not necessarily the distance between the sites' boundaries. All values are an approximation.

***Direction:*** The direction value is the compass direction of the site in respect to the project property and/or center point of the report.

***Elevation:*** The elevation value is taken from the location at which the records for the site address have been plotted. All values are an approximation. Source: Google Elevation API.

***Executive Summary:*** This portion of the report is divided into 3 sections:

'Report Summary'- Displays a chart indicating how many records fall on the project property and, within the report search radii.

'Site Report Summary'-Project Property'- This section lists all the records which fall on the project property. For more details, see the 'Detail Report' section.

'Site Report Summary-Surrounding Properties'- This section summarizes all records on adjacent properties, listing them in order of proximity from the project property. For more details, see the 'Detail Report' section.

***Map Key:*** The map key number is assigned according to closest proximity from the project property. Map Key numbers always start at #1. The project property will always have a map key of '1' if records are available. If there is a number in brackets beside the main number, this will indicate the number of records on that specific property. If there is no number in brackets, there is only one record for that property.

The symbol and colour used indicates 'elevation': the red inverted triangle will dictate 'ERIS Sites with Lower Elevation', the yellow triangle will dictate 'ERIS Sites with Higher Elevation' and the orange square will dictate 'ERIS Sites with Same Elevation.'

***Unplottables:*** These are records that could not be mapped due to various reasons, including limited geographic information. These records may or may not be in your study area, and are included as reference.

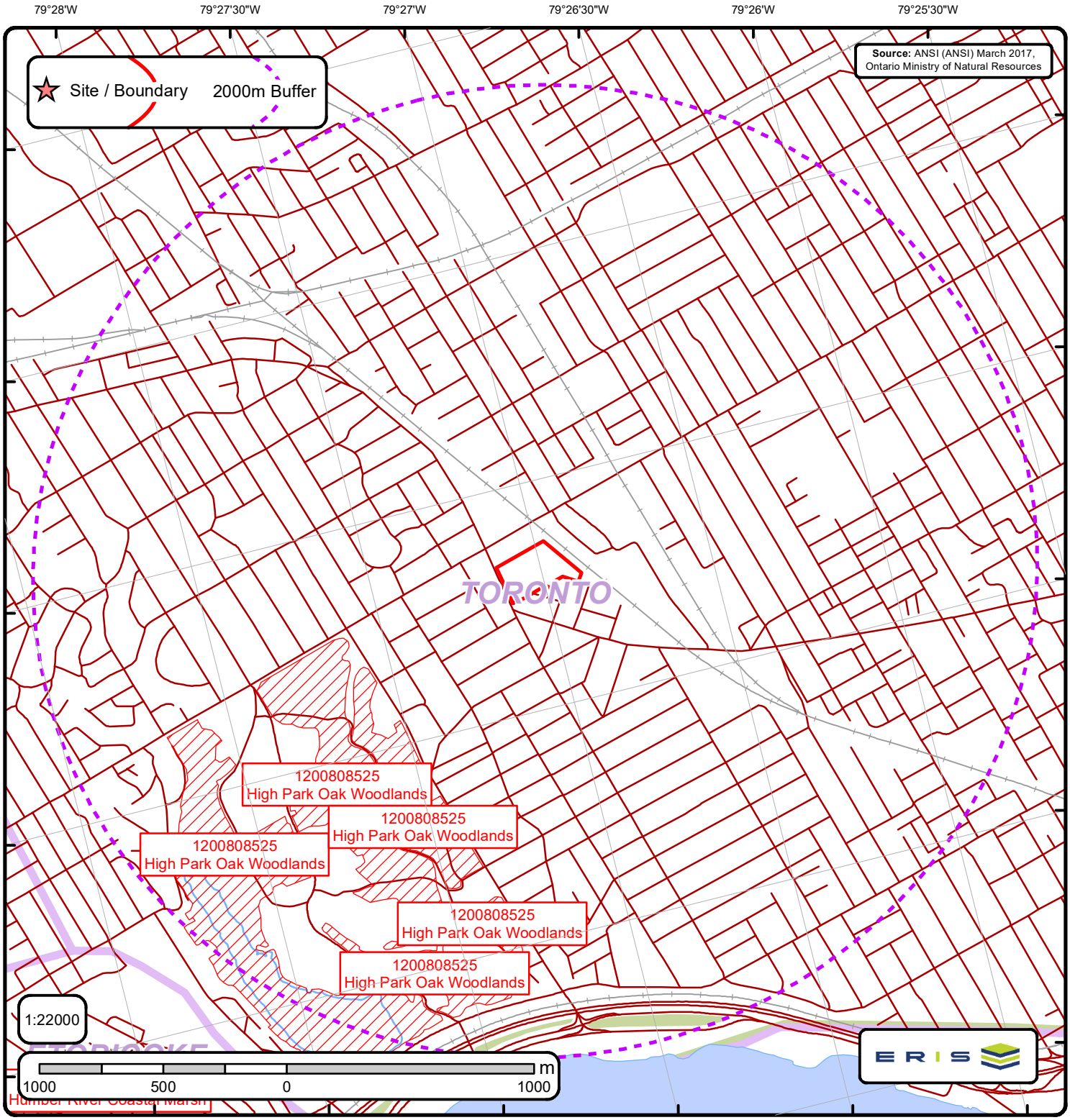


# Area of Natural & Scientific Interest (ANSI) Order No. 22031300035

| | | | |
|---|---|---|---|
| Spot Height | Transportation Structure | Contour Line | Wooded Area |
| Building Point | Utility Line | Pit or Quarry | Conservation Authority |
| Towers | Water Structure | Waterbody | Conservation Area |
| Utility Site Point | Drainage Line Feature | Wetlands | Municipal Park |
| Misc. Line | River or Stream | Concession | Provincial Park |
| Railroads | Airports | Lots | National Park |
| Roads | Tanks | Municipalitiy | Nature Reserve |
| Trail | Building to Scale | Land Ownership | ANSI Area |

# ANSI Report

ANSI Units Found within 2000 m of
Bloor and Dundas


**Order No.**
22031300035

**ANSI Name:** High Park Oak Woodlands
**ID:** 1200808525 | **Type:** ANSI, Life Science | **Significance:** Provincial | **Management Plan:** Yes | **Area (sqm):** 1029628.759 |
**Comments:** This mapping represents external boundries only. Reference should be made to the individual ANSI file for the ANSI inventory (planning section MNR Aurora). Less accurate mapping is available on 1:50,000 white prints?.followed by NHIC'S ANSI 'description'

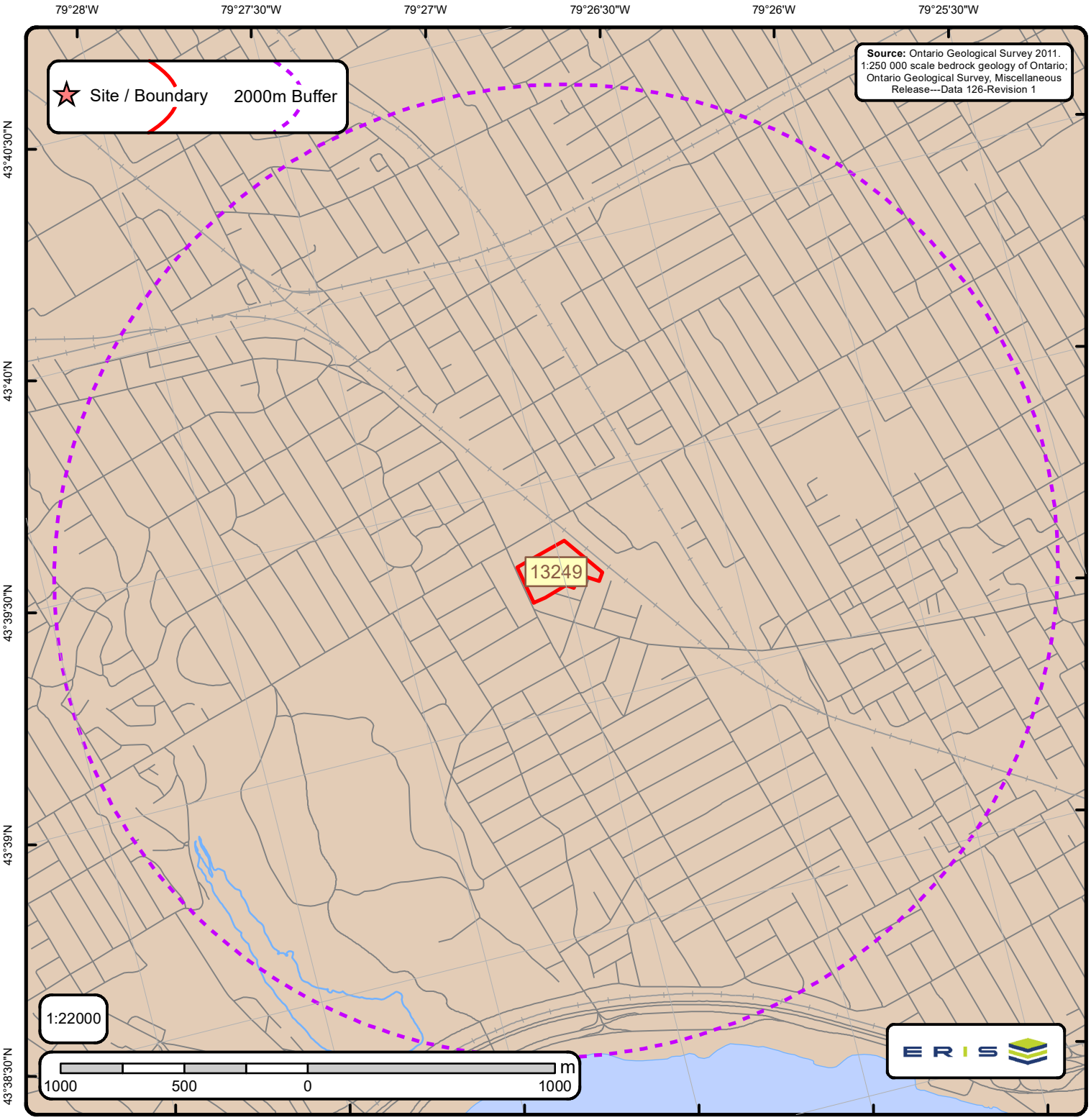


# Bedrock Geology of Ontario

Order No. 22031300035

Spot Height
Roads
Contour Lines
Streams
Railroads
Lots
Pit or Quarry
Airports
Waterbody
Wetlands

**Bedrock Geology Lines**

CONTACT, GEOPHYSICAL, TREND, INTERPRETED
CONTACT, SHARP, TREND, INTERPRETED
CONTACT, SHARP, TREND, OBSERVED
FAULT, DEXTRAL HORIZONTAL COMPONENT, TREND, INTERPRETED, UNKNOWN GENERATION
FAULT, PROJECTED FAULT, INTERPRETED, UNKNOWN GENERATION
FAULT, SINISTRAL HORIZONTAL COMPONENT, TREND, INTERPRETED, UNKNOWN GENERATION
FAULT, SINISTRAL HORIZONTAL COMPONENT, TREND, OBSERVED, UNKNOWN GENERATION
FAULT, UNKNOWN HORIZONTAL COMPONENT, INCLINED-REVERSE, INTERPRETED, UNKNOWN GENERATION
FAULT, UNKNOWN HORIZONTAL COMPONENT, INCLINED-REVERSE, OBSERVED, UNKNOWN GENERATION
FAULT, UNKNOWN HORIZONTAL COMPONENT, TREND, INTERPRETED, UNKNOWN GENERATION
FAULT, UNKNOWN HORIZONTAL COMPONENT, TREND, OBSERVED, UNKNOWN GENERATION
NEATLINE
ONTARIO BORDER
Marble, chert, iron formation, minor metavolcanic rocks

**Dikes**

Abitibi mafic dike
Biscotasing mafic dike
Empey Lake mafic dike
Felsic to intermediate intrusive rocks
Fort Frances mafic dike
Frontenac mafic dike
Grenville mafic dike
Logan and Nipigon mafic sills
Mackenzie mafic dike
Mafic dikes of uncertain age
Mafic sills and dikes
Marathon mafic dike
Marathon, Kapuskasing or Biscotasing mafic dike
Matachewan mafic dike
Mine Centre mafic dike
Molson mafic dike
North Channel mafic dike
Pickle Crow mafic dike (Molson swarm) normal
Pickle Crow mafic dike (Molson swarm) reverse
Rideau mafic dike
Sudbury mafic dike
Ultramafic, gabbroic and granophyric intrusions
Unsubdivided mafic dike
Unsubdivided mafic dike (Keweenawan age)
unknown

**C Lines**

FOLD, ANTICLINE, INTERPRETED, UNKNOWN GENERATION
FOLD, ANTICLINE, OBSERVED, UNKNOWN GENERATION
FOLD, ANTICLINE, SYNFORMAL, INTERPRETED, SECOND GENERATION
FOLD, ANTIFORM, INTERPRETED, UNKNOWN GENERATION
FOLD, SYNCLINE, INTERPRETED, UNKNOWN GENERATION
FOLD, SYNCLINE, OBSERVED, UNKNOWN GENERATION
FOLD, SYNFORM, INTERPRETED, UNKNOWN GENERATION

Kimberlite

# Bedrock Geology Report

Bedrock Geology units found within 2000 m of

Bloor and Dundas



**Order No.**
22031300035

**ID:** 13249 | **Unit Name:** |

**Type (All):** 55b | **Type (Primary):** 55b | **Type (Secondary):** | **Type (Tertiary):** | **Rock Type (Primary):** Shale, limestone, dolostone, siltstone | **Strata (Primary):** Georgian Bay Formation; Blue Mountain Formation; Billings Formation; Collingwood Member; Eastview Member | **Super Eon (Primary):** | **Eon (Primary):** PHANEROZOIC (Present to 542.0 Ma) | **Era (Primary):** PALEOZOIC (251.0 Ma to 542.0 Ma) | **Period (Primary):** ORDOVICIAN (443.7 Ma to 488.3 Ma) | **Epoch (Primary):** UPPER ORDOVICIAN | **Province (Primary):**

# Bedrock Geology Report Metadata

**Ontario Geological Survey 2011. 1:250 000 scale bedrock geology of Ontario; Ontario Geological Survey, Miscellaneous Release-Data 126 Revision1**

ONTARIO MINISTRY OF NORTHERN DEVELOPMENT, MINES AND FORESTRY

**ID** - Unit ID **Unit Name** - Generalized geological unit classification

**Type (All)** - The geological unit number(s) or code(s) for all rock types present in an individual polygon.

**Type (Primary)** - The primary geological unit number or code for the primary rock type in an individual polygon

**Type (Secondary)** - The secondary geological unit number or code for the secondary rock type, if present, in an individual polygon

**Type (Tertiary)** - The tertiary geological unit number or code for the tertiary rock type, if present, in an individual polygon

**Rock Type (Primary)** - Rock type or sub-unit description

**Status (Primary)** - The Stratigraphic unit. Divided into:

```
Supergroup (two or more groups and lone formations)
Group (two or more formations)
Formation (primary unit of lithostratigraphy)
Member (named lithologic subdivision of a formation)
Bed (named distinctive layer in a member or formation)
```

**Super Eon (Primary)** - A name given to the largest defined unit of geological time, divided into Eons. Unique values which this field may contain (Domains) are:

```
PRECAMBRIAN (0.542 Ga to <3.85 Ga)
```

**Eon (Primary)** - A name given to a defined unit of geological time, divided into Eras. Unique values which this field may contain (Domains) are:

```
ARCHEAN (2.5 Ga to <3.85 Ga)
PROTEROZOIC (0.542 Ga to 2.50 Ga)
PHANEROZOIC (Present to 542.0 Ma)
```

**Era (Primary)** - A name given to a defined unit of geological time, divided into Periods. Each era on the scale is separated from the next by a major event or change. Unique values which this field may contain (Domains) are:

```
MESOARCHEAN (2.8 Ga to 3.2 Ga)
NEO-TO MESOARCHEAN (2.5 Ga to 3.2 Ga)
NEOARCHEAN (2.5 Ga to 2.8 Ga)
PALEOPROTEROZOIC (1.6 Ga to 2.5 Ga)
MESO-TO PALEOPROTEROZOIC (1.0 Ga to 2.5 Ga)
MESOPROTEROZOIC (1.0 Ga to 1.6 Ga)
EARLY PALEOZOIC TO NEOPROTEROZOIC (443.7 Ma to 1.0 Ga)
NEO-TO MESOPROTEROZOIC (0.542 Ga to 1.6 Ga)
PALEOZOIC (251.0 Ma to 542.0 Ma)
MESOZOIC (65.5 Ma to 251.0 Ma)
```

**Period (Primary)** - A name given to a defined unit of geological time, divided into Epochs. Unique values which this field may contain (Domains) are:

```
CAMBRIAN (488.3 Ma to 542.0 Ma)
ORDOVICIAN (443.7 Ma to 488.3 Ma)
SILURIAN (416.0 Ma to 443.7 Ma)
DEVONIAN (359.2 Ma to 416.0 Ma)
MISSISSIPPIAN TO DEVONIAN (318.1 Ma to 416.0 Ma)
JURASSIC (145.5 Ma to 199.6 Ma)
CRETACEOUS AND JURASSIC (65.5 Ma to 199.6 Ma)
```

**Epoch (Primary)** - A name given to a defined unit of geological time. Unique values which this field may contain (Domains) are:

```
LOWER ORDOVICIAN
MIDDLE ORDOVICIAN
UPPER ORDOVICIAN
MIDDLE AND LOWER SILURIAN
UPPER SILURIAN TO LOWER DEVONIAN
UPPER SILURIAN
LOWER DEVONIAN
MIDDLE DEVONIAN
UPPER DEVONIAN
LOWER CRETACEOUS AND MIDDLE JURASSIC
```

**Province (Primary)** - The Geological Province the geological unit is in. Unique values which this field may contain (Domains) are:

```
SUPERIOR
SOUTHERN
SUPERIOR
GRENVILLE
```

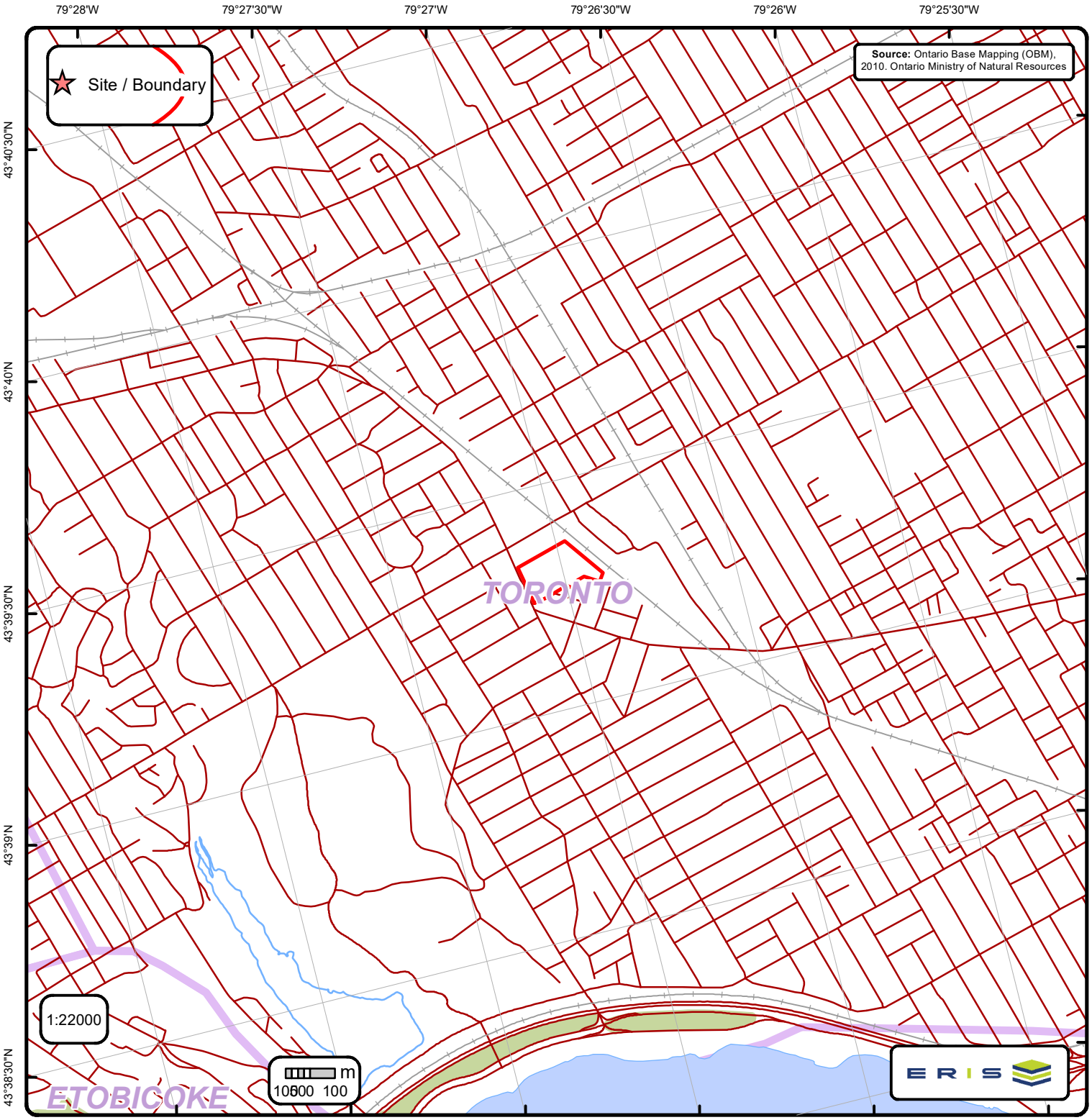


# Ontario Base Mapping (OBM) Data

Order No. 22031300035

| | | | |
|---|---|---|---|
| Spot Height (metre) | Transportation Structure | Contour Line | Wooded Area |
| Building Point | Utility Line | Pit or Quarry | Conservation Authority |
| Towers | Water Structure | Waterbody | Conservation Area |
| Utility Site Point | Drainage Line Feature | Wetlands | Municipal Park |
| Misc. Line | River or Stream | Concession | Provincial Park |
| Railroads | Airports | Lots | National Park |
| Roads | Tanks | Municipalitiy | Nature Reserve |
| Trail | Building to Scale | Land Ownership | |

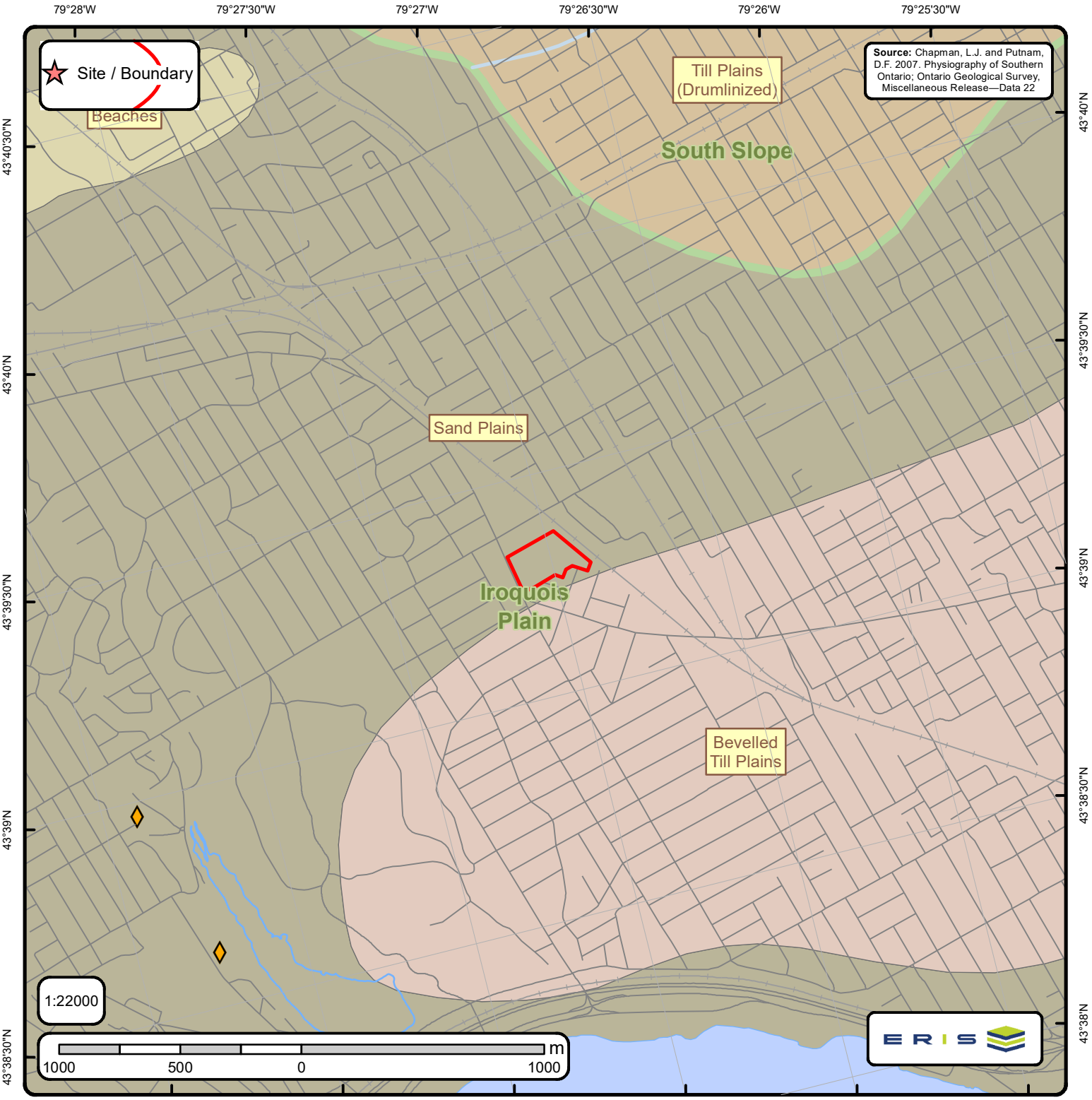


# Physiography of Southern Ontario

Order No. 22031300035

| | | | | |
|---|---|---|---|---|
| Spot Height | Lots | Boulder Pavement | Bare Rock Ridges And Shallow Till | Peat And Muck |
| Roads | Pit or Quarry | Dissected Terrain | Beaches | Sand Plains |
| Railroads | Airports | Mud Flow Scars | Bevelled Till Plains | Shale Plains |
| Contour Lines | Wetlands | Sand Dunes | Clay Plains | Shallow Till And Rock Ridges |
| Streams | Waterbody | escarpment | Drumlins | Spillways |
| | | shorecliff | Escarpments | Till Moraines |
| | | shorecliff (weakly developed) | Eskers | Till Plains (Drumlinized) |
| | | Physiography Regions | Kame Moraines | Till Plains (Undrumlinized) |
| | | | Limestone Plains | |

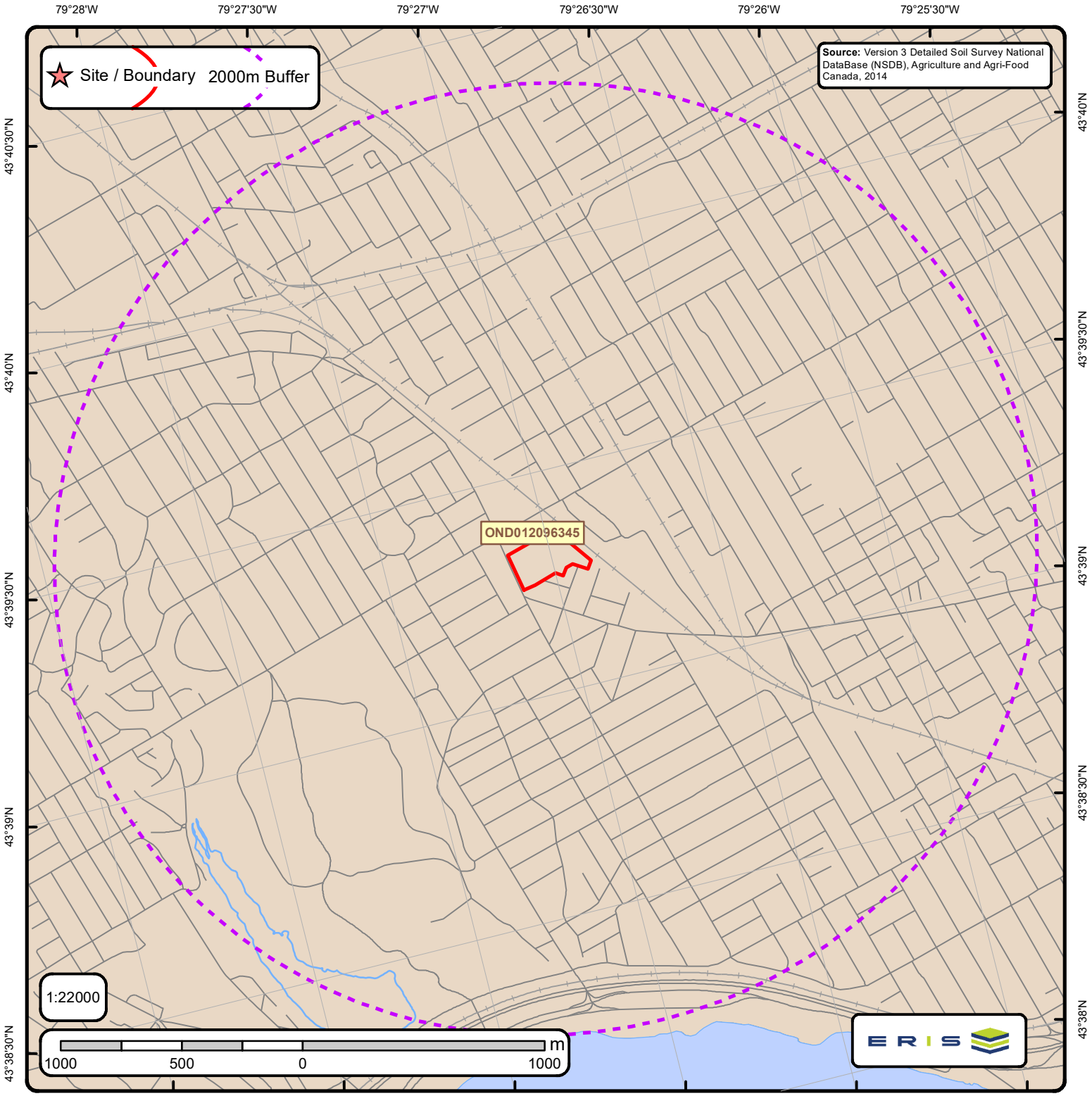


# Detailed Soil Survey (ON Soils)

Order No. 22031300035

| | | | |
|---|---|---|---|
| + | Spot Height | | Lots |
| | Railroads | | Pit or Quarry |
| | Roads | | Airports |
| | Contour Lines | | Wetlands |
| | Streams | | Waterbody |

# Soils Report

Soil Map Units Found within 2000 m of
Bloor and Dundas


**Order No.**
22031300035

**Soil ID:** OND012096345
**Component No** : 1 | **Components(%)** : 100 | **Soil Name ID** : ONZUN~~~~~N | **Surface Stoniness Class** : Not Applicable | **Slop Steepness(%)** : None | **Slop Length(m)** : -9 | **Drainage** : Not Applicable | **Hydrological Soil Groups** : None | **Soil Texture of A Horizon** : None | **Field Crops Capability** : None | **First CLI Limitation Subclass** : None | **Second CLI Limitation Subclass** : None | **Soil Name** : UNCLASSIFIED | **Water Table Charateristics** : Unspecified period | **Soil Drainage Class** : Not applicable | **Kind of Surface Material** : Unclassified | **Layer that Restricts Root Growth** : No root restricting layer | **Type of Root Restricting Layer** : n/a | **Parent Material 1|2|3** : Not Applicable; Not Applicable; Not Applicable | **Mode of Deposition 1|2|3** : Not Applicable; Not Applicable; Not Applicable | **Parent Material Chemical Property 1|2|3** : Not Applicable; Not Applicable; Not Applicable |

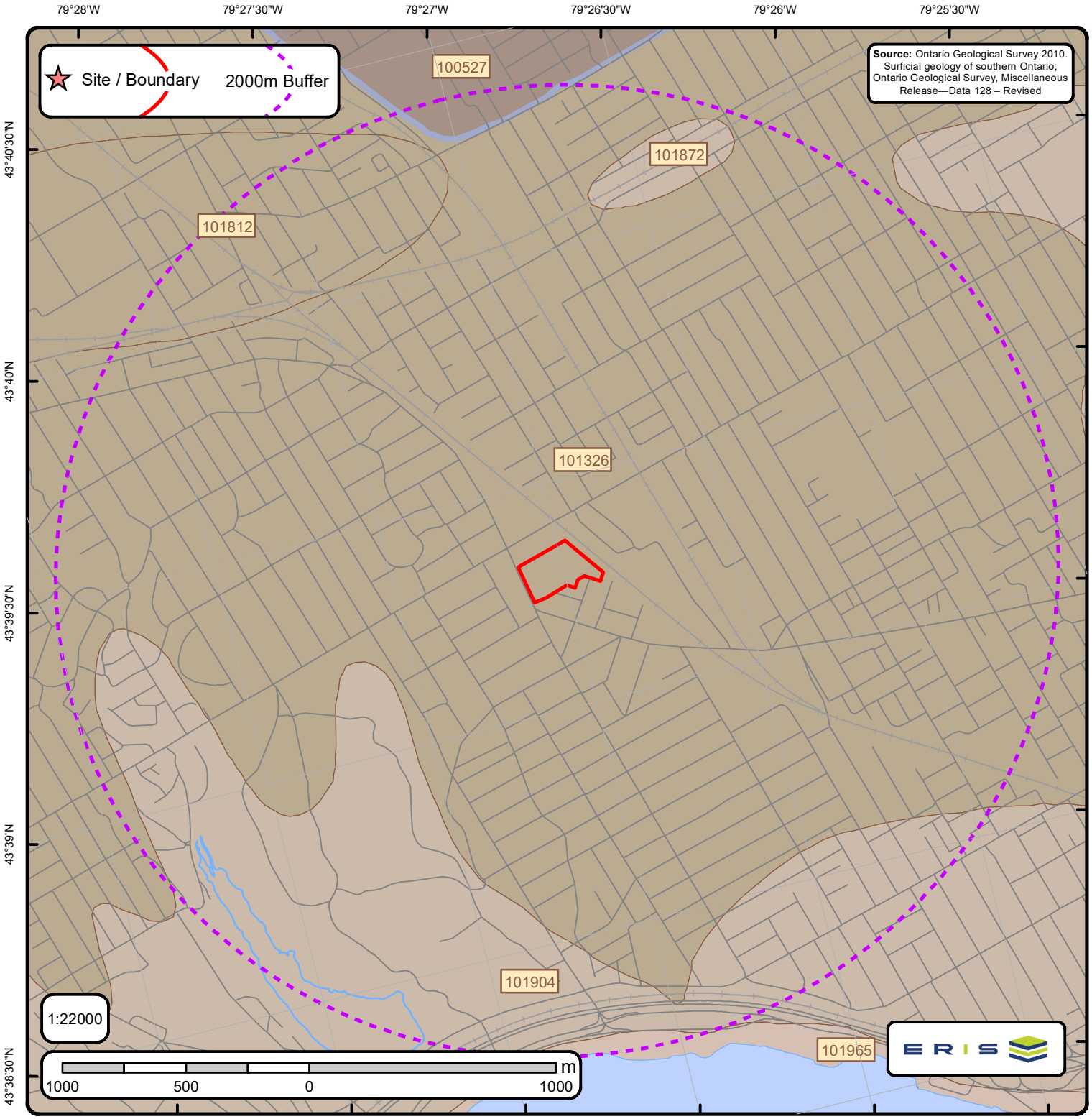


# The Surficial Geology of Southern Ontario

Order No. 22031300035

| | | | | | | | |
|---|---|---|---|---|---|---|---|
| Spot Height | Streams | Dune | Beach | Esker | karst | pitsg |
| Waterbody | Contour Lines | Lake | Bluff | Esker ND | linfeat | popup |
| Wetlands | Roads | Rib | Crevasse | Fluvial DL | megarip | ribl |
| Airports | Railroads | Scab | Crest | fluvndl | mfluvdl | slidel |
| Pit or Quarry | Morains | Slide | End | iceberg | mfluvndl | slumpb |
| Lots | | NOF Dune | Escarpment | icslope | moraine | terrace |

# Surface Geology Report

Surface Geology units found within 2000 m of Bloor and Dundas


**Order No.** 22031300035

**ID:** 100527 | **Unit Name:** Glacial deposits (Newmarket/Northern/Bowmanville Till) |
**Deposit Type Code:** 3f | **Deposit Age:** Quaternary | **Map Number:** of3336 | **Map Name:** Toronto | **Source Map Scale:** 1:50 000 | **Primary Material:** diamicton | **Primary Material Modifier:** sandy silt to sand | **Secondary Material:** | **Primary General:** glacial | **Primary General Modifier:** | **Veneer:** | **Episode:** Wisconsin | **Sub Episode:** Michigan | **Phase:** Mackinaw | **Stratus Modifier:** Surface | **Provenance:** Simcoe | **Carbon Content:** | **Formation:** Newmarket Till | **Permeability:** Low-Medium | **Material Description:** sandy silt to snd till; 3% stone content, stratified interbeds, 1-50m thick

**ID:** 101326 | **Unit Name:** Glacial lake deposits |
**Deposit Type Code:** 8a | **Deposit Age:** Quaternary | **Map Number:** of3336 | **Map Name:** Toronto | **Source Map Scale:** 1:50 000 | **Primary Material:** sand | **Primary Material Modifier:** silty | **Secondary Material:** | **Primary General:** glaciolacustrine | **Primary General Modifier:** foreshore/basinal | **Veneer:** | **Episode:** Wisconsin | **Sub Episode:** Michigan | **Phase:** | **Stratus Modifier:** Surface | **Provenance:** | **Carbon Content:** | **Formation:** | **Permeability:** High | **Material Description:** Sand and silty sand; 1->50m thick; occurs in basin lows and nearshore flats

**ID:** 101812 | **Unit Name:** Glacial lake deposits |
**Deposit Type Code:** 8b | **Deposit Age:** Quaternary | **Map Number:** of3336 | **Map Name:** Toronto | **Source Map Scale:** 1:50 000 | **Primary Material:** sand, gravel | **Primary Material Modifier:** | **Secondary Material:** | **Primary General:** glaciolacustrine | **Primary General Modifier:** littoral/foreshore | **Veneer:** | **Episode:** Wisconsin | **Sub Episode:** Michigan | **Phase:** | **Stratus Modifier:** Surface | **Provenance:** | **Carbon Content:** | **Formation:** | **Permeability:** High | **Material Description:** Gravelly sand and gravel; 1-5m thick; riased shorelines or bars

**ID:** 101872 | **Unit Name:** Lower (drift) deposits |
**Deposit Type Code:** 2 | **Deposit Age:** Quaternary | **Map Number:** of3336 | **Map Name:** Toronto | **Source Map Scale:** 1:50 000 | **Primary Material:** clay, silt, sand, diamicton | **Primary Material Modifier:** | **Secondary Material:** | **Primary General:** glacial, glaciofluvial, glaciolacustrine | **Primary General Modifier:** | **Veneer:** | **Episode:** | **Sub Episode:** | **Phase:** | **Stratus Modifier:** SubSurface | **Provenance:** | **Carbon Content:** | **Formation:** Undifferentiated older tills, may include stratified deposits | **Permeability:** Variable | **Material Description:** Till, fine-medium sand, and laminated silt and clay 1-50m thick, exposed in bluffs

**ID:** 101904 | **Unit Name:** Lower (drift) deposits |
**Deposit Type Code:** 2 | **Deposit Age:** Quaternary | **Map Number:** of3336 | **Map Name:** Toronto | **Source Map Scale:** 1:50 000 | **Primary Material:** clay, silt, sand, diamicton | **Primary Material Modifier:** | **Secondary Material:** | **Primary General:** glacial, glaciofluvial, glaciolacustrine | **Primary General Modifier:** | **Veneer:** | **Episode:** | **Sub Episode:** | **Phase:** | **Stratus Modifier:** SubSurface | **Provenance:** | **Carbon Content:** | **Formation:** Undifferentiated older tills, may include stratified deposits | **Permeability:** Variable | **Material Description:** Till, fine-medium sand, and laminated silt and clay 1-50m thick, exposed in bluffs

**ID:** 101965 | **Unit Name:** Recent deposits |
**Deposit Type Code:** 11 | **Deposit Age:** Quaternary | **Map Number:** of3336 | **Map Name:** Toronto | **Source Map Scale:** 1:50 000 | **Primary Material:** sand, gravel, diamicton | **Primary Material Modifier:** | **Secondary Material:** | **Primary General:** colluvial, eolian, lacustrine | **Primary General Modifier:** littoral/foreshore | **Veneer:** | **Episode:** Hudson | **Sub Episode:** | **Phase:** | **Stratus Modifier:** Surface | **Provenance:** | **Carbon Content:** | **Formation:** | **Permeability:** High | **Material Description:** Sand, gravel, and diamicton; 1-3m thick; includes wind-derived, landslide, slope, groundwater sapping, lakeshore deposits and fill

# Surface Geology Report Metadata

**Ontario Geological Survey 2010. Surficial geology of southern Ontario; Ontario Geological Survey, Miscellaneous Release - Data 128 - Revised.**

ONTARIO MINISTRY OF NORTHERN DEVELOPMENT, MINES AND FORESTRY

**ID** - ID applied to the Unit

**Unit Name** - Name of deposit

**Deposit Type Code** - The geological unit number taken from the original map legend.

**Deposit Age** - to show the age when the sediments were deposited, e.g., Wisconsinan, postglacial or recent.

**Map Number** - Original map series number, eg., 'M2402' or 'P1973'. Each sgu_point feature is tagged to its original map.

**Map Name** - Usually NTS area where mapping was completed, e.g., 'Golden Lake'

**Source Map Scale** - The scale at which the original map was captured, e.g., '1:50 000'

**Primary Material** - This attribute provides the user with information regarding the most prevalent material present within a given area.

**Primary Material Modifier**- This attribute provides the user with a more refined description of the lithological classification of the primary material.

**Secondary Material** - This attribute provides the user with information regarding subordinate materials present within a given area.

**Primary General** - This attribute provides the user with an interpretation of the depositional environment within which the primary material was deposited.

**Primary General Modifier** - This attribute provides the user with a refined interpretation of the primary genetic modifier.

**Veneer** - This attribute provides the user with information regarding the type of material that forms a thin, discontinuous veneer over the primary material.

**Sub Episode** - A diachronic stratigraphic unit in a lower order than Episode and the proposed sequence-stratigraphic classification, consists in descending order of Michigan, Elgin and Ontario in the eastern and northern Great Lakes area in the Wisconsin Episode (Johnson et al. 1997; Karrow et al. 2000).

**Sub Episode** - A diachronic stratigraphic unit in a lower order than Episode and the proposed sequence-stratigraphic classification, consists in descending order of Michigan, Elgin and Ontario in the eastern and northern Great Lakes area in the Wisconsin Episode (Johnson et al. 1997; Karrow et al. 2000).

**Phase** - A diachronic stratigraphic unit in a lower order than Subepisode, and the proposed sequence-stratigraphic classification is listed in the following table in the eastern and northern Great Lakes area (Karrow et al. 2000)

**Stratus Modifier** - This attribute provides the user information regarding the stratigraphic position of the mapped unit (i.e., whether the unit occurs primarily on the surface or in the subsurface).

**Provenance** - This attribute provides the user with information regarding the provenance of a particular till unit (i.e. direction or lobe from which the till is derived).

**Carbon Content** - This attribute provides the user with information regarding the carbonate content of till.

**Formation** - This attribute provides the user with information regarding the formation to which a given primary material belongs (e.g., Tavistock Till, Port Stanley Till, Scarborough Formation). This attribute is seamless and allows the user to create a map based on formation.

**Permeability** - This attribute provides the user with basic information about permeability of the sediments in a ranking of high, medium and low.

**Material Description** - Material or sediment description, e.g., 'sand and silty fine sand', 'silty sand and gravel' and 'silty till with low stone content'.

Ontario

Ministry of Natural Resources

**Sheet**

# 10 17 6200 48300

Map base by Surveys and Mapping Branch.
Air photography 1982. Published 1985.

**Scale 1:10 000**

500 Metres 0 500 1000 Metres

1000 Feet 0 1000 2000 3000 4000 5000 Feet

**Contour Interval 5 Metres**

**NOTES**

North American Datum 1927.
Universal Transverse Mercator (6°) projection.
Zone 17. Central Meridian 81° W.
Grid interval 1000 metres.
Legend and explanatory notes obtainable from Public Service Centre Ministry of Natural Resources, Queen's Park, Toronto.

**ADJOINING SHEETS**

| | | |
|---|---|---|
| | 10 17 6200 48350 | |
| 10 17 6150 48300 | 10 17 6200 48300 | 10 17 6250 48300 |
| | 10 17 6200 48250 | |

Ontario Ministry of the Environment

Well Tag No. (Number below): A 052301

A052301

# Well Record

*Regulation 903 Ontario Water Resources Act*



**Instructions for Completing Form**

- For use in the **Province of Ontario** only. This document is a permanent **legal** document. Please retain for future reference.
- All Sections **must** be completed in full to avoid delays in processing. Further instructions and explanations are available on the back of this form.
- Questions regarding completing this application can be directed to the Water Well Management Coordinator at 416-235-6203.
- **All metre measurements shall be reported to 1/10th of a metre.**
- Please print clearly in blue or black ink only.

**Ministry Use Only**: MUN ____ CON ____ LOT ____

## Well Owner's Information and Location of Well Information

| First Name | Last Name | Mailing Address (Street Number/Name, RR,Lot,Concession) |
|---|---|---|
| C/O TORONTO INSPECTION | | 110 KONRAD CRESCENT |

| County/District/Municipality | Township/City/Town/Village | Province | Postal Code | Telephone Number (include area code) |
|---|---|---|---|---|
| YORK | MARKHAM | Ontario | L3R9X2 | 905 940 8509 |

| Address of Well Location (County/District/Municipality) | Township | Lot | Concession |
|---|---|---|---|
| TORONTO | | — | — |

| RR#/Street Number/Name | City/Town/Village | Site/Compartment/Block/Tract etc. |
|---|---|---|
| 2288 DUNDAS STREET WEST | TORONTO | — |

| GPS Reading | NAD | Zone | Easting | Northing | Unit Make/Model | Mode of Operation |
|---|---|---|---|---|---|---|
| | 83 | 17 | 624917 | 4834740 | GARMIN 38 | ☐ Undifferentiated ☐ Averaged ☐ Differentiated, specify |

## Log of Overburden and Bedrock Materials (see instructions)

| General Colour | Most common material | Other Materials | General Description | Depth From | Depth To |
|---|---|---|---|---|---|
| GRAY | CONCRETE | | | 0.0 | 0.2 |
| | FILL, SANDY | | | 0.2 | 1.5 |
| | SANDY SILT | | W/T: 3.0m | 1.5 | 3.7 |
| | EOH | | | 3.7 | |
| | | | - FLUSH/MOUNT PROTECTIVE CASINGS | | |
| | | | - BOTH WELLS ARE INTERIOR | | |
| | | | MW1 - GPS + MOE TAG. | | |

### Hole Diameter

| Depth From | Depth To (Metres) | Diameter (Centimetres) |
|---|---|---|
| 0.0 | 3.7 | 5.0 |

### Water Record

| Water found at ___ Metres | Kind of Water |
|---|---|
| ___ m | ☐ Fresh ☐ Sulphur ☐ Gas ☐ Salty ☐ Minerals ☐ Other: |
| ___ m | ☐ Fresh ☐ Sulphur ☐ Gas ☐ Salty ☐ Minerals ☐ Other: |
| ___ m | ☐ Fresh ☐ Sulphur ☐ Gas ☐ Salty ☐ Minerals ☐ Other: |

After test of well yield, water was ☐ Clear and sediment free ☐ Other, specify

Chlorinated ☐ Yes ☐ No

### Construction Record

| Inside diam centimetres | Material | Wall thickness centimetres | Depth From | Depth To (Metres) |
|---|---|---|---|---|
| **Casing** | | | | |
| 3.2 | ☐ Steel ☐ Fibreglass ☒ Plastic ☐ Concrete ☐ Galvanized | | 0.0 | 2.1 |
| | ☐ Steel ☐ Fibreglass ☐ Plastic ☐ Concrete ☐ Galvanized | | | |
| | ☐ Steel ☐ Fibreglass ☐ Plastic ☐ Concrete ☐ Galvanized | | | |
| **Screen** | | | | |
| Outside diam 4/3 | ☐ Steel ☐ Fibreglass ☒ Plastic ☐ Concrete ☐ Galvanized | Slot No. 0.010" | 2.1 | 3.7 |
| **No Casing or Screen** | | | | |
| | ☐ Open hole | | | |

### Test of Well Yield

| Pumping test method | Draw Down Time min | Draw Down Water Level Metres | Recovery Time min | Recovery Water Level Metres |
|---|---|---|---|---|
| Pump intake set at - (metres) | Static Level | | | |
| Pumping rate - (litres/min) | 1 | | 1 | |
| | | | | |
| Duration of pumping ___hrs +___ min | 2 | | 2 | |
| | | | | |
| Final water level end of pumping ___metres | 3 | | 3 | |
| | | | | |
| Recommended pump type. ☐ Shallow ☐ Deep | 4 | | 4 | |
| | | | | |
| Recommended pump depth. ___metres | 5 | | 5 | |
| | | | | |
| Recommended pump rate. (litres/min) | 10 | | 10 | |
| | 15 | | 15 | |
| If flowing give rate - (litres/min) | 20 | | 20 | |
| | 25 | | 25 | |
| If pumping discontinued, give reason. | 30 | | 30 | |
| | 40 | | 40 | |
| | 50 | | 50 | |
| | 60 | | 60 | |

### Plugging and Sealing Record

☒ Annular space ☐ Abandonment

| Depth set at - Metres From | To | Material and type (bentonite slurry, neat cement slurry) etc. | Volume Placed (cubic metres) |
|---|---|---|---|
| 0.0 | 0.2 | CONCRETE | |
| 0.2 | 1.8 | BENTONITE | |
| 1.8 | 3.7 | SAND | |
| | 3.7 | EOH | |

### Location of Well

In diagram below show distances of well from road, lot line, and building. Indicate north by arrow.

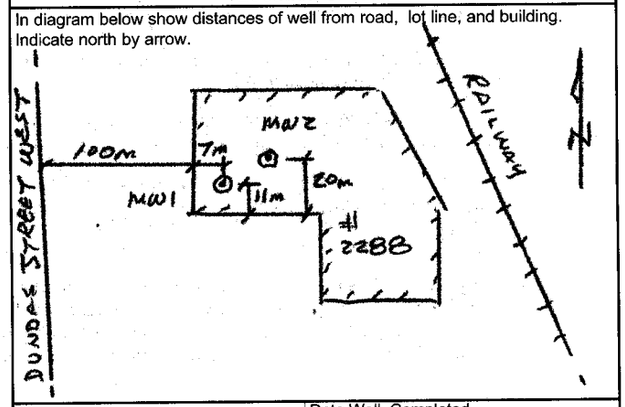


### Method of Construction

☐ Cable Tool ☐ Rotary (air) ☐ Diamond ☐ Digging
☐ Rotary (conventional) ☐ Air percussion ☐ Jetting ☐ Other
☐ Rotary (reverse) ☐ Boring ☐ Driving PIONEER

### Water Use

☐ Domestic ☐ Industrial ☐ Public Supply ☐ Other
☐ Stock ☐ Commercial ☒ Not used
☐ Irrigation ☐ Municipal ☐ Cooling & air conditioning

### Final Status of Well

☐ Water Supply ☐ Recharge well ☐ Unfinished ☐ Abandoned, (Other)
☒ Observation well ☐ Abandoned, insufficient supply ☐ Dewatering
☐ Test Hole ☐ Abandoned, poor quality ☐ Replacement well

Audit No. Z 53741

Date Well Completed YYYY 2006 MM 11 DD 17

Was the well owner's information package delivered? ☐ Yes ☒ No

Date Delivered YYYY 2006 MM 11 DD 17

### Well Contractor/Technician Information

Name of Well Contractor: SONIC SOIL SAMPLING INC

Well Contractor's Licence No.: 7147

Business Address (street name, number, city etc.): 668 MILLWAY AVENUE, CONCORD

Name of Well Technician (last name, first name): ARCHIBALD, ALAN

Well Technician's Licence No.: T2881

Signature of Technician/Contractor: X

Date Submitted YYYY 2006 MM 11 DD 17

### Ministry Use Only

Data Source

Contractor 7147

Date Received YYYY DEC 18 2006 MM DD

Date of Inspection YYYY MM DD

Remarks

Well Record Number

0506E (09/03) Contractor's Copy ☐ Ministry's Copy ☐ Well Owner's Copy ☐

*Cette formule est disponible en français*

Ontario — Ministry of the Environment

Measurements recorded in: [X] Metric [ ] Imperial

Well Tag No: A111967 — A111967

# Well Record

*Regulation 903 Ontario Water Resources Act*

Page ____ of ____

## Well Owner's Information

| First Name | Last Name / Organization | E-mail Address | |
|---|---|---|---|
| | Bridgestone / Firestone Cda Inc | | [ ] Well Constructed by Well Owner |

| Mailing Address (Street Number/Name) | Municipality | Province | Postal Code | Telephone No. (inc. area code) |
|---|---|---|---|---|
| 400 - 5770 Hurontario St | Mississauga | Ont | L5R3E5 | 905 890 1990 |

## Well Location

| Address of Well Location (Street Number/Name) | Township | Lot | Concession |
|---|---|---|---|
| 2288 Dundas St. W | | | |

| County/District/Municipality | City/Town/Village | Province | Postal Code |
|---|---|---|---|
| | Toronto | Ontario | |

| UTM Coordinates | Zone | Easting | Northing | Municipal Plan and Sublot Number | Other |
|---|---|---|---|---|---|
| NAD 83 | 17 | 624977 | 4834765 | | |

## Overburden and Bedrock Materials/Abandonment Sealing Record *(see instructions on the back of this form)*

| General Colour | Most Common Material | Other Materials | General Description | Depth (m/ft) From | Depth (m/ft) To |
|---|---|---|---|---|---|
| Brown | Fill | | dry-moist, loose | 0' | 3' |
| Brown | Sand | | dry-moist | 3' | 10' |
| Brown/Gray | Sand | | moist-wet | 10' | 15' |

## Annular Space

| Depth Set at (m/ft) From | To | Type of Sealant Used (Material and Type) | Volume Placed (m³/ft³) |
|---|---|---|---|
| 0' | 1' | sand, concrete, casing | |
| 1' | 7' | bentonite | |
| 7' | 13' | sand | |

## Method of Construction

[ ] Cable Tool [ ] Diamond
[X] Rotary (Conventional) [ ] Jetting
[ ] Rotary (Reverse) [ ] Driving
[ ] Boring [ ] Digging
[ ] Air percussion
[ ] Other, specify ____

## Well Use

[ ] Public [ ] Commercial [ ] Not used
[ ] Domestic [ ] Municipal [ ] Dewatering
[ ] Livestock [X] Test Hole [ ] Monitoring
[ ] Irrigation [ ] Cooling & Air Conditioning
[ ] Industrial
[ ] Other, specify ____

## Construction Record - Casing

| Inside Diameter (cm/in) | Open Hole OR Material (Galvanized, Fibreglass, Concrete, Plastic, Steel) | Wall Thickness (cm/in) | Depth (m/ft) From | Depth (m/ft) To |
|---|---|---|---|---|
| 2" | Plastic | sch. 40 | 0' | 8' |

## Construction Record - Screen

| Outside Diameter (cm/in) | Material (Plastic, Galvanized, Steel) | Slot No. | Depth (m/ft) From | Depth (m/ft) To |
|---|---|---|---|---|
| 2" | Plastic | 10 | 8' | 13' |

## Status of Well

[ ] Water Supply
[ ] Replacement Well
[X] Test Hole
[ ] Recharge Well
[ ] Dewatering Well
[ ] Observation and/or Monitoring Hole
[ ] Alteration (Construction)
[ ] Abandoned, Insufficient Supply
[ ] Abandoned, Poor Water Quality
[ ] Abandoned, other, specify ____
[ ] Other, specify ____

## Water Details

| Water found at Depth (m/ft) | Kind of Water: [ ] Fresh [ ] Untested [ ] Gas [ ] Other, specify ____ |
|---|---|
| Water found at Depth (m/ft) | Kind of Water: [ ] Fresh [ ] Untested [ ] Gas [ ] Other, specify ____ |
| Water found at Depth (m/ft) | Kind of Water: [ ] Fresh [ ] Untested [ ] Gas [ ] Other, specify ____ |

## Hole Diameter

| Depth (m/ft) From | Depth (m/ft) To | Diameter (cm/in) |
|---|---|---|
| 0' | 13' | 8 3/4" |

## Results of Well Yield Testing

After test of well yield, water was:
[ ] Clear and sand free
[ ] Other, specify ____

If pumping discontinued, give reason:

Pump intake set at (m/ft)

Pumping rate (l/min / GPM)

Duration of pumping ____ hrs + ____ min

Final water level end of pumping (m/ft)

If flowing give rate (l/min / GPM)

Recommended pump depth (m/ft)

Recommended pump rate (l/min / GPM)

Well production (l/min / GPM)

Disinfected? [ ] Yes [ ] No

| Draw Down Time (min) | Draw Down Water Level (m/ft) | Recovery Time (min) | Recovery Water Level (m/ft) |
|---|---|---|---|
| Static Level | | | |
| 1 | | 1 | |
| 2 | | 2 | |
| 3 | | 3 | |
| 4 | | 4 | |
| 5 | | 5 | |
| 10 | | 10 | |
| 15 | | 15 | |
| 20 | | 20 | |
| 25 | | 25 | |
| 30 | | 30 | |
| 40 | | 40 | |
| 50 | | 50 | |
| 60 | | 60 | |

## Map of Well Location

Please provide a map below following instructions on the back.

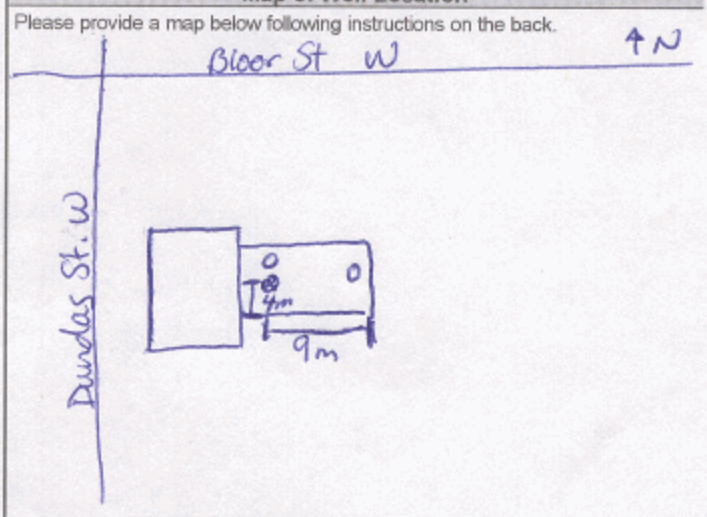


Comments: * not to scale
o well
⊗ tagged well

## Well Contractor and Well Technician Information

| Business Name of Well Contractor | Well Contractor's Licence No. |
|---|---|
| Profile Drilling | 7215 |

| Business Address (Street Number/Name) | Municipality |
|---|---|
| 6252 Northam Dr. | Mississauga |

| Province | Postal Code | Business E-mail Address |
|---|---|---|
| ON | L4V1J2 | jason@profiledrilling.com |

| Bus. Telephone No. (inc. area code) | Name of Well Technician (Last Name, First Name) |
|---|---|
| 4166506444 | Slocki, Jason |

| Well Technician's Licence No. | Signature of Technician and/or Contractor | Date Submitted |
|---|---|---|
| 2978 | | 2011 06 21 |

| Well owner's information package delivered | Date Package Delivered | Date Work Completed |
|---|---|---|
| [ ] Yes [ ] No | Y Y Y Y M M D D | 2011 06 20 |

**Ministry Use Only**

Audit No. Z133657

AUG 09 2011

Received

0506E (2007/12) © Queen's Printer for Ontario, 2007

Ministry's Copy

Ontario (https://www.ontario.ca/page/government-ontario)

# Map: Well records

This map allows you to search and view well record information from reported wells in Ontario.

Full dataset is available in the Open Data catalogue (https://data.ontario.ca/dataset/well-records) .

---

Go Back to Map

## Well ID

Well ID Number: 7223351
Well Audit Number: *C25024*
Well Tag Number: *A149672*
*This table contains information from the original well record and any subsequent updates.*

## Well Location

| | |
|---|---|
| **Address of Well Location** | |
| **Township** | TORONTO CITY |

| | |
|---|---|
| **Lot** | |
| **Concession** | |
| **County/District/Municipality** | YORK |
| **City/Town/Village** | |
| **Province** | ON |
| **Postal Code** | n/a |
| **UTM Coordinates** | NAD83 — Zone 17<br>Easting: 624939.00<br>Northing: 4834749.00 |
| **Municipal Plan and Sublot Number** | |
| **Other** | |

## Overburden and Bedrock Materials Interval

| General Colour | Most Common Material | Other Materials | General Description | Depth From | Depth To |
|---|---|---|---|---|---|

| | | | | | |
|---|---|---|---|---|---|
| | | | | | |

## Annular Space/Abandonment Sealing Record

| Depth From | Depth To | Type of Sealant Used (Material and Type) | Volume Placed |
|---|---|---|---|
| | | | |

## Method of Construction & Well Use

| Method of Construction | Well Use |
|---|---|
| | |
| | |
| | |

## Status of Well

## Construction Record - Casing

| Inside Diameter | Open Hole or material | Depth From | Depth To |
|---|---|---|---|

| | | | |
|---|---|---|---|
| | | | |
| | | | |

## Construction Record - Screen

| Outside Diameter | Material | Depth From | Depth To |
|---|---|---|---|
| | | | |
| | | | |

## Well Contractor and Well Technician Information

Well Contractor's Licence Number: 7147

## Results of Well Yield Testing

| | |
|---|---|
| **After test of well yield, water was** | |
| **If pumping discontinued, give reason** | |
| **Pump intake set at** | |
| | |

| | |
|---|---|
| **Pumping Rate** | |
| **Duration of Pumping** | |
| **Final water level** | |
| **If flowing give rate** | |
| **Recommended pump depth** | |
| **Recommended pump rate** | |
| **Well Production** | |
| **Disinfected?** | |

**Draw Down & Recovery**

| Draw Down Time(min) | Draw Down Water level | Recovery Time(min) | Recovery Water level |
|---|---|---|---|
| SWL | | | |
| 1 | | 1 | |
| | | | |

| | | | |
|---|---|---|---|
| 2 | | 2 | |
| 3 | | 3 | |
| 4 | | 4 | |
| 5 | | 5 | |
| 10 | | 10 | |
| 15 | | 15 | |
| 20 | | 20 | |
| 25 | | 25 | |
| 30 | | 30 | |
| 40 | | 40 | |
| 45 | | 45 | |
| 50 | | 50 | |
| 60 | | 60 | |

| | | | |
|---|---|---|---|
| | | | |
| | | | |

**Water Details**

| Water Found at Depth | Kind |
|---|---|
| | |
| | |
| | |

**Hole Diameter**

| Depth From | Depth To | Diameter |
|---|---|---|
| | | |
| | | |
| | | |

**Audit Number:** C25024

**Date Well Completed:** April 08, 2014

**Date Well Record Received by MOE:** May 16, 2014

## Related

How to use a Ministry of the Environment map (https://www.ontario.ca/page/how-use-ministry-environment-map#wells)

Technical documentation: Metadata record (https://data.ontario.ca/dataset/well-records/resource/3031344e-e3f2-48d5-888c-c1deadfd2f77)

Updated: October 18, 2021
Published: March 20, 2014

about Ontario (https://www.ontario.ca/page/about-ontario)

accessibility (https://www.ontario.ca/page/accessibility)

news (http://news.ontario.ca/newsroom/en)

privacy (https://www.ontario.ca/page/privacy-statement)

terms of use (https://www.ontario.ca/page/terms-use)

© Queen's Printer for Ontario, 2012–22 (https://www.ontario.ca/page/copyright-information-c-queens-printer-ontario)

Ontario (https://www.ontario.ca/page/government-ontario)

# Map: Well records

This map allows you to search and view well record information from reported wells in Ontario.

Full dataset is available in the Open Data catalogue (https://data.ontario.ca/dataset/well-records) .

---

Go Back to Map

## Well ID

Well ID Number: 7226140
Well Audit Number: *C25515*
Well Tag Number: *A162692*
*This table contains information from the original well record and any subsequent updates.*

## Well Location

| | |
|---|---|
| **Address of Well Location** | |
| **Township** | TORONTO CITY |

| | |
|---|---|
| **Lot** | |
| **Concession** | |
| **County/District/Municipality** | YORK |
| **City/Town/Village** | |
| **Province** | ON |
| **Postal Code** | n/a |
| **UTM Coordinates** | NAD83 — Zone 17<br>Easting: 624864.00<br>Northing: 4834733.00 |
| **Municipal Plan and Sublot Number** | |
| **Other** | |

## Overburden and Bedrock Materials Interval

| General Colour | Most Common Material | Other Materials | General Description | Depth From | Depth To |
|---|---|---|---|---|---|

| | | | | | |
|---|---|---|---|---|---|
| | | | | | |

## Annular Space/Abandonment Sealing Record

| Depth From | Depth To | Type of Sealant Used (Material and Type) | Volume Placed |
|---|---|---|---|
| | | | |

## Method of Construction & Well Use

| Method of Construction | Well Use |
|---|---|
| | |
| | |
| | |

## Status of Well

## Construction Record - Casing

| Inside Diameter | Open Hole or material | Depth From | Depth To |
|---|---|---|---|

| | | | |
|---|---|---|---|
| | | | |
| | | | |

## Construction Record - Screen

| Outside Diameter | Material | Depth From | Depth To |
|---|---|---|---|
| | | | |
| | | | |

## Well Contractor and Well Technician Information

Well Contractor's Licence Number: 7215

## Results of Well Yield Testing

| | |
|---|---|
| **After test of well yield, water was** | |
| **If pumping discontinued, give reason** | |
| **Pump intake set at** | |
| | |

| | |
|---|---|
| **Pumping Rate** | |
| **Duration of Pumping** | |
| **Final water level** | |
| **If flowing give rate** | |
| **Recommended pump depth** | |
| **Recommended pump rate** | |
| **Well Production** | |
| **Disinfected?** | |

**Draw Down & Recovery**

| Draw Down Time(min) | Draw Down Water level | Recovery Time(min) | Recovery Water level |
|---|---|---|---|
| SWL | | | |
| 1 | | 1 | |
| | | | |

| | | | |
|---|---|---|---|
| 2 | | 2 | |
| 3 | | 3 | |
| 4 | | 4 | |
| 5 | | 5 | |
| 10 | | 10 | |
| 15 | | 15 | |
| 20 | | 20 | |
| 25 | | 25 | |
| 30 | | 30 | |
| 40 | | 40 | |
| 45 | | 45 | |
| 50 | | 50 | |
| 60 | | 60 | |

| | | | |
|---|---|---|---|
| | | | |
| | | | |

**Water Details**

| Water Found at Depth | Kind |
|---|---|
| | |
| | |
| | |

**Hole Diameter**

| Depth From | Depth To | Diameter |
|---|---|---|
| | | |
| | | |
| | | |

**Audit Number:** C25515

**Date Well Completed:** April 08, 2014

**Date Well Record Received by MOE:** August 26, 2014

## Related

How to use a Ministry of the Environment map (https://www.ontario.ca/page/how-use-ministry-environment-map#wells)

Technical documentation: Metadata record (https://data.ontario.ca/dataset/well-records/resource/3031344e-e3f2-48d5-888c-c1deadfd2f77)

Updated: October 18, 2021
Published: March 20, 2014

about Ontario (https://www.ontario.ca/page/about-ontario)

accessibility (https://www.ontario.ca/page/accessibility)

news (http://news.ontario.ca/newsroom/en)

privacy (https://www.ontario.ca/page/privacy-statement)

terms of use (https://www.ontario.ca/page/terms-use)

© Queen's Printer for Ontario, 2012–22 (https://www.ontario.ca/page/copyright-information-c-queens-printer-ontario)

Ontario — Ministry of the Environment

Measurements recorded in: ☐ Metric ☒ Imperial

**Well Tag No.** *(Place Sticker and/or Print Below)* A167820

S-15967 **Well Record**

*Regulation 903 Ontario Water Resources Act*

Page 1 of 1

## Well Owner's Information

[redacted] / Organization: Loblaws Inc.

E-mail Address:

☐ Well Constructed by Well Owner

Mailing Address (Street Number/Name): 1 President's Choice Circle

Municipality: Brampton

Province: ON [redacted]

## Well Location

Address of Well Location (Street Number/Name): 2280 Dundas street west

Township:

Lot:

Concession:

County/District/Municipality:

City/Town/Village: Toronto

Province: Ontario

Postal Code:

UTM Coordinates — NAD 83 — Zone: 17 — Easting: 624962 — Northing: 4834750

Municipal Plan and Sublot Number:

Other:

## Overburden and Bedrock Materials/Abandonment Sealing Record *(see instructions on the back of this form)*

| General Colour | Most Common Material | Other Materials | General Description | Depth (m/ft) From | Depth (m/ft) To |
|---|---|---|---|---|---|
| Grey | Concrete | | | 0 | 0.5' |
| Brown | Fill | | | 0.5' | 2' |
| Brown | Sand | silt | | 2' | 10' |
| Grey | Silt | Sand | | 10' | 14' |

## Annular Space

| Depth Set at (m/ft) From | To | Type of Sealant Used (Material and Type) | Volume Placed ($m^3/ft^3$) |
|---|---|---|---|
| 0 | 8' | Benseal | |
| 8' | 14' | Sand | |

## Results of Well Yield Testing

After test of well yield, water was: ☐ Clear and sand free ☐ Other, *specify*

If pumping discontinued, give reason:

Pump intake set at *(m/ft)*

Pumping rate *(l/min / GPM)*

Duration of pumping ____ hrs + ____ min

Final water level end of pumping *(m/ft)*

If flowing give rate *(l/min / GPM)*

Recommended pump depth *(m/ft)*

Recommended pump rate *(l/min / GPM)*

Well production *(l/min / GPM)*

Disinfected? ☐ Yes ☐ No

| Draw Down Time (min) | Draw Down Water Level (m/ft) | Recovery Time (min) | Recovery Water Level (m/ft) |
|---|---|---|---|
| Static Level | | | |
| 1 | | 1 | |
| 2 | | 2 | |
| 3 | | 3 | |
| 4 | | 4 | |
| 5 | | 5 | |
| 10 | | 10 | |
| 15 | | 15 | |
| 20 | | 20 | |
| 25 | | 25 | |
| 30 | | 30 | |
| 40 | | 40 | |
| 50 | | 50 | |
| 60 | | 60 | |

## Method of Construction

☐ Cable Tool ☐ Diamond
☐ Rotary (Conventional) ☐ Jetting
☐ Rotary (Reverse) ☐ Driving
☐ Boring ☐ Digging
☐ Air percussion
☒ Other, *specify* direct Push

## Well Use

☐ Public ☐ Commercial ☐ Not used
☐ Domestic ☐ Municipal ☐ Dewatering
☐ Livestock ☒ Test Hole ☒ Monitoring
☐ Irrigation ☐ Cooling & Air Conditioning
☐ Industrial
☐ Other, *specify*

## Construction Record - Casing

| Inside Diameter (cm/in) | Open Hole OR Material (Galvanized, Fibreglass, Concrete, Plastic, Steel) | Wall Thickness (cm/in) | Depth (m/ft) From | Depth (m/ft) To |
|---|---|---|---|---|
| 1.25" | PVC | 0.25" | +2' | 9' |

## Construction Record - Screen

| Outside Diameter (cm/in) | Material (Plastic, Galvanized, Steel) | Slot No. | Depth (m/ft) From | Depth (m/ft) To |
|---|---|---|---|---|
| 1.5" | PVC | 10 | 9' | 14' |

## Status of Well

☐ Water Supply
☐ Replacement Well
☒ Test Hole
☐ Recharge Well
☐ Dewatering Well
☒ Observation and/or Monitoring Hole
☐ Alteration (Construction)
☐ Abandoned, Insufficient Supply
☐ Abandoned, Poor Water Quality
☐ Abandoned, other, *specify*
☐ Other, *specify*

## Water Details

Water found at Depth (m/ft) ☐ Gas — Kind of Water: ☐ Fresh ☐ Untested ☐ Other, *specify*

Water found at Depth (m/ft) ☐ Gas — Kind of Water: ☐ Fresh ☐ Untested ☐ Other, *specify*

Water found at Depth (m/ft) ☐ Gas — Kind of Water: ☐ Fresh ☐ Untested ☐ Other, *specify*

## Hole Diameter

| Depth (m/ft) From | Depth (m/ft) To | Diameter (cm/in) |
|---|---|---|
| 0 | 14' | 2.25" |

## Map of Well Location

Please provide a map below following instructions on the back.

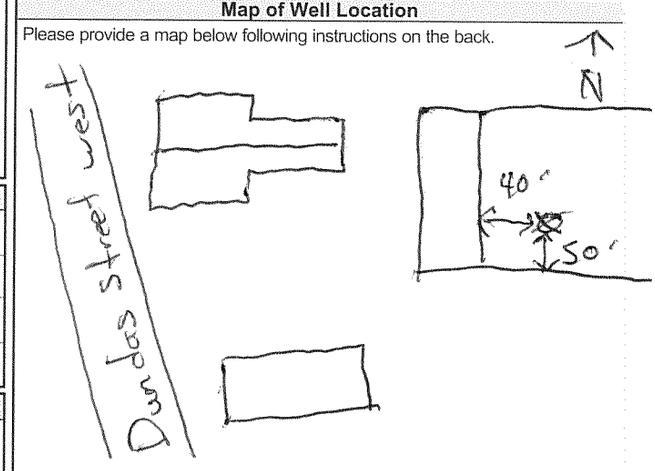


Comments:

## Well Contractor and Well Technician Information

Business Name of Well Contractor: Strata Soil Sampling

Well Contractor's Licence No.: 7211

Business Address (Street Number/Name): 165 Shields Court

Municipality: Markham

Province: ON

Postal Code: L3R 8N2

Business E-mail Address: [redacted] wrecords@stratasoil

Bus. Telephone No. *(inc. area code)*: (905) 764 9304

Name of Well Technician (Last Name, First Name): Muir, Mike

Well Technician's Licence No.: 3448

Signature of Technician and/or Contractor: [signature]

Date Submitted: 2014 09 26

Well Owner's information package delivered ☐ Yes ☐ No

Date Package Delivered: Y Y Y Y M M D D

Date Work Completed: 2014 08 27

**Ministry Use Only**

Audit No. Z 194895

SEP 30 2014

0506E (2007/12) © Queen's Printer for Ontario, 2007

**Ministry's Copy**

Ontario — Ministry of the Environment

Measurements recorded in: ☐ Metric ☒ Imperial

**Well Tag No.** *(Place Sticker and/or Print Below)* A166968

5-15967

# Well Record

*Regulation 903 Ontario Water Resources Act*



## Well Owner's Information

| [redacted] | me / Organization: Loblaws Inc. | E-mail Address | ☐ Well Constructed by Well Owner |
|---|---|---|---|
| Mailing Address (Street Number/Name): 1 President's Choice Circle | Municipality: Brampton | Province: ON | [redacted] |

## Well Location

| Address of Well Location (Street Number/Name) | Township | Lot | Concession |
|---|---|---|---|
| 2280 Dundas Street west | | | |

| County/District/Municipality | City/Town/Village | Province | Postal Code |
|---|---|---|---|
| | Toronto | Ontario | |

| UTM Coordinates | Zone | Easting | Northing | Municipal Plan and Sublot Number | Other |
|---|---|---|---|---|---|
| NAD 83 | 17 | 624962 | 4834255 | | |

## Overburden and Bedrock Materials/Abandonment Sealing Record *(see instructions on the back of this form)*

| General Colour | Most Common Material | Other Materials | General Description | Depth (m/ft) From | To |
|---|---|---|---|---|---|
| Grey | Concrete | | | 0 | 0.5' |
| Brown | Fill | | | 0.5' | 2' |
| Brown | Sand | Silt | | 2' | 10' |
| Grey | Silt | Sand | | 10' | 15' |

## Annular Space

| Depth Set at (m/ft) From | To | Type of Sealant Used (Material and Type) | Volume Placed ($m^3/ft^3$) |
|---|---|---|---|
| 0 | 9' | Benseal | |
| 9' | 15' | Sand | |

## Results of Well Yield Testing

After test of well yield, water was: ☐ Clear and sand free ☐ Other, *specify*

If pumping discontinued, give reason:

Pump intake set at *(m/ft)*

Pumping rate *(l/min / GPM)*

Duration of pumping ____ hrs + ____ min

Final water level end of pumping *(m/ft)*

If flowing give rate *(l/min / GPM)*

Recommended pump depth *(m/ft)*

Recommended pump rate *(l/min / GPM)*

Well production *(l/min / GPM)*

Disinfected? ☐ Yes ☐ No

| Draw Down Time (min) | Water Level (m/ft) | Recovery Time (min) | Water Level (m/ft) |
|---|---|---|---|
| Static Level | | | |
| 1 | | 1 | |
| 2 | | 2 | |
| 3 | | 3 | |
| 4 | | 4 | |
| 5 | | 5 | |
| 10 | | 10 | |
| 15 | | 15 | |
| 20 | | 20 | |
| 25 | | 25 | |
| 30 | | 30 | |
| 40 | | 40 | |
| 50 | | 50 | |
| 60 | | 60 | |

## Method of Construction

☐ Cable Tool ☐ Diamond
☐ Rotary (Conventional) ☐ Jetting
☐ Rotary (Reverse) ☐ Driving
☐ Boring ☐ Digging
☐ Air percussion
☒ Other, *specify* direct Push

## Well Use

☐ Public ☐ Commercial ☐ Not used
☐ Domestic ☐ Municipal ☐ Dewatering
☐ Livestock ☒ Test Hole ☒ Monitoring
☐ Irrigation ☐ Cooling & Air Conditioning
☐ Industrial
☐ Other, *specify*

## Construction Record - Casing

| Inside Diameter (cm/in) | Open Hole OR Material (Galvanized, Fibreglass, Concrete, Plastic, Steel) | Wall Thickness (cm/in) | Depth (m/ft) From | To |
|---|---|---|---|---|
| 1.25" | PVC | 0.25" | +2' | 10' |

## Construction Record - Screen

| Outside Diameter (cm/in) | Material (Plastic, Galvanized, Steel) | Slot No. | Depth (m/ft) From | To |
|---|---|---|---|---|
| 1.5" | PVC | 10 | 10' | 15' |

## Status of Well

☐ Water Supply
☐ Replacement Well
☒ Test Hole
☐ Recharge Well
☐ Dewatering Well
☒ Observation and/or Monitoring Hole
☐ Alteration (Construction)
☐ Abandoned, Insufficient Supply
☐ Abandoned, Poor Water Quality
☐ Abandoned, other, *specify*
☐ Other, *specify*

## Water Details

| Water found at Depth (m/ft) | Kind of Water: ☐ Fresh ☐ Untested ☐ Gas ☐ Other, *specify* |
|---|---|
| Water found at Depth (m/ft) | Kind of Water: ☐ Fresh ☐ Untested ☐ Gas ☐ Other, *specify* |
| Water found at Depth (m/ft) | Kind of Water: ☐ Fresh ☐ Untested ☐ Gas ☐ Other, *specify* |

## Hole Diameter

| Depth (m/ft) From | To | Diameter (cm/in) |
|---|---|---|
| 0 | 15' | 2.25" |

## Map of Well Location

Please provide a map below following instructions on the back.

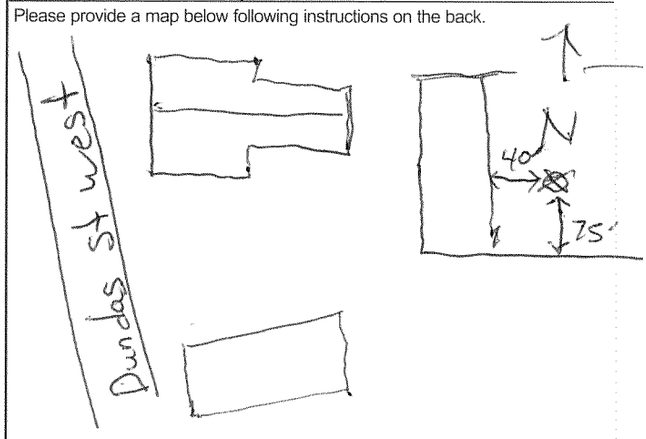


Comments:

## Well Contractor and Well Technician Information

| Business Name of Well Contractor | Well Contractor's Licence No. |
|---|---|
| Strata Soil Sampling | 7241 |

| Business Address (Street Number/Name) | Municipality |
|---|---|
| 165 Shields Court | Markham |

| Province | Postal Code | Business E-mail Address |
|---|---|---|
| ON | L3R 8V2 | wrecords@stratasoil.ca |

| Bus. Telephone No. *(inc. area code)* | Name of Well Technician (Last Name, First Name) |
|---|---|
| (905) 764-9304 | Muir, Mike |

| Well Technician's Licence No. | Signature of Technician and/or Contractor | Date Submitted |
|---|---|---|
| 3448 | | 2014 09 26 |

| Well owner's information package delivered | Date Package Delivered | Date Work Completed |
|---|---|---|
| ☐ Yes ☐ No | | 2014 08 27 |

**Ministry Use Only**

Audit No. Z 194896

Date Received SEP 30 2014

 © Queen's Printer for Ontario, 2007

Ministry's Copy

7277850

Ontario — Ministry of the Environment and Climate Change

Measurements recorded in: ☐ Metric ☑ Imperial

**Well Tag No.** *(Place Sticker and/or Print Below)*

Tag#: A 211620

S-19463

# Well Record

*Regulation 903 Ontario Water Resources Act*

Page 1 of 4

[redacted]

| Address of Well Location (Street Number/Name) | Township | Lot | Concession |
|---|---|---|---|
| 2280 Dundas Street West | | | |

| County/District/Municipality | City/Town/Village | Province | Postal Code |
|---|---|---|---|
| | Toronto | Ontario | |

| UTM Coordinates | Zone | Easting | Northing | Municipal Plan and Sublot Number | Other |
|---|---|---|---|---|---|
| NAD 83 | 17 | 624901 | 4834800 | | WKQ-009560 A 0 - A 07 |

**Overburden and Bedrock Materials/Abandonment Sealing Record** *(see instructions on the back of this form)*

| General Colour | Most Common Material | Other Materials | General Description | Depth (m/ft) From | To |
|---|---|---|---|---|---|
| Brown | Sand fine | | | 0 | 13 |
| Grey | silt sand Clay wet | | | 13 | 20 |

**Annular Space**

| Depth Set at (m/ft) From | To | Type of Sealant Used (Material and Type) | Volume Placed (m³/ft³) |
|---|---|---|---|
| 0 | 1 | Concrete | |
| 1 | 9 | Holeplug | |
| 9 | 20 | Sand | |

**Method of Construction**

☐ Cable Tool ☐ Diamond
☐ Rotary (Conventional) ☐ Jetting
☐ Rotary (Reverse) ☐ Driving
☐ Boring ☐ Digging
☐ Air percussion
☒ Other, specify Direct Push

**Well Use**

☐ Public ☐ Commercial ☐ Not used
☐ Domestic ☐ Municipal ☐ Dewatering
☐ Livestock ☒ Test Hole ☒ Monitoring
☐ Irrigation ☐ Cooling & Air Conditioning
☐ Industrial
☐ Other, specify

**Construction Record - Casing**

| Inside Diameter (cm/in) | Open Hole OR Material (Galvanized, Fibreglass, Concrete, Plastic, Steel) | Wall Thickness (cm/in) | Depth (m/ft) From | To |
|---|---|---|---|---|
| 2 | PVC | 0.25 | 0 | 10 |

**Status of Well**

☐ Water Supply
☐ Replacement Well
☒ Test Hole
☐ Recharge Well
☐ Dewatering Well
☒ Observation and/or Monitoring Hole
☐ Alteration (Construction)
☐ Abandoned, Insufficient Supply
☐ Abandoned, Poor Water Quality
☐ Abandoned, other, specify
☐ Other, specify

**Construction Record - Screen**

| Outside Diameter (cm/in) | Material (Plastic, Galvanized, Steel) | Slot No. | Depth (m/ft) From | To |
|---|---|---|---|---|
| 2.25 | PVC | 10 | 10 | 20 |

**Water Details**

Water found at Depth (m/ft) ☐ Gas — Kind of Water: ☐ Fresh ☐ Untested ☐ Other, specify
Water found at Depth (m/ft) ☐ Gas — Kind of Water: ☐ Fresh ☐ Untested ☐ Other, specify
Water found at Depth (m/ft) ☐ Gas — Kind of Water: ☐ Fresh ☐ Untested ☐ Other, specify

**Hole Diameter**

| Depth (m/ft) From | To | Diameter (cm/in) |
|---|---|---|
| 0 | 20 | 8 |

**Results of Well Yield Testing**

After test of well yield, water was: ☐ Clear and sand free ☐ Other, specify

If pumping discontinued, give reason:

Pump intake set at (m/ft)

Pumping rate (l/min / GPM)

Duration of pumping ____ hrs + ____ min

Final water level end of pumping (m/ft)

If flowing give rate (l/min / GPM)

Recommended pump depth (m/ft)

Recommended pump rate (l/min / GPM)

Well production (l/min / GPM)

Disinfected? ☐ Yes ☐ No

| Draw Down Time (min) | Water Level (m/ft) | Recovery Time (min) | Water Level (m/ft) |
|---|---|---|---|
| Static Level | | | |
| 1 | | 1 | |
| 2 | | 2 | |
| 3 | | 3 | |
| 4 | | 4 | |
| 5 | | 5 | |
| 10 | | 10 | |
| 15 | | 15 | |
| 20 | | 20 | |
| 25 | | 25 | |
| 30 | | 30 | |
| 40 | | 40 | |
| 50 | | 50 | |
| 60 | | 60 | |

**Map of Well Location**

Please provide a map below following instructions on the back.

See map A

Comments: General contractor: EXP Services Incorporated

**Well Contractor and Well Technician Information**

| Business Name of Well Contractor | Well Contractor's Licence No. |
|---|---|
| Strata Soil Sampling Inc. | 7241 |

| Business Address (Street Number/Name) | Municipality |
|---|---|
| 165 Shields Court | Markham |

| Province | Postal Code | Business E-mail Address |
|---|---|---|
| Ontario | L3R 8V2 | wrecords@stratasoil.com |

| Bus.Telephone No. (inc. area code) | Name of Well Technician (Last Name, First Name) |
|---|---|
| 905-764-9304 | Tesley Jean |

| Well Technician's Licence No. | Signature of Technician and/or Contractor | Date Submitted |
|---|---|---|
| 3717 | [signature] | 2016/11/23 |

Well owner's information package delivered ☐ Yes ☒ No

Date Package Delivered

Date Work Completed 2016/11/23

**Ministry Use Only**

Audit No. Z247493

DEC 23 2016

Received

6E (2014/11)

Ministry's Copy

© Queen's Printer for Ontario, 2014

S-19463

C-7241 224793

DEC 23 2015

7277851

Ontario — Ministry of the Environment and Climate Change

Measurements recorded in: ☐ Metric ☐ Imperial

**Well Tag No.** *(Place Sticker and/or Print Below)* Tag#: A 211622

S-19463

# Well Record

*Regulation 903 Ontario Water Resources Act*

Page 1 of 1

LOBLAWS INC.

| Address of Well Location (Street Number/Name) | Township | Lot | Concession |
|---|---|---|---|
| 2280 Dundas Street West | | | |

| County/District/Municipality | City/Town/Village | Province | Postal Code |
|---|---|---|---|
| | Toronto | Ontario | |

| UTM Coordinates | Zone | Easting | Northing | Municipal Plan and Sublot Number | Other |
|---|---|---|---|---|---|
| NAD 83 | 17 | 624904 | 4834786 | | WKQ-009560 A0-A07 |

## Overburden and Bedrock Materials/Abandonment Sealing Record *(see instructions on the back of this form)*

| General Colour | Most Common Material | Other Materials | General Description | Depth (m/ft) From | To |
|---|---|---|---|---|---|
| Brown | Sand fine | | | 0 | 12 |
| Grey | Silt Sand Clay wet | | | 12 | 20 |

## Annular Space

| Depth Set at (m/ft) From | To | Type of Sealant Used (Material and Type) | Volume Placed (m³/ft³) |
|---|---|---|---|
| 0 | 1 | Concrete | |
| 1 | 9 | Holeplug | |
| 9 | 20 | Sand | |

## Method of Construction

☐ Cable Tool ☐ Diamond
☑ Rotary (Conventional) ☐ Jetting
☐ Rotary (Reverse) ☐ Driving
☐ Boring ☐ Digging
☐ Air percussion
☒ Other, *specify* Direct Push

## Well Use

☐ Public ☐ Commercial ☐ Not used
☐ Domestic ☐ Municipal ☐ Dewatering
☐ Livestock ☒ Test Hole ☒ Monitoring
☐ Irrigation ☐ Cooling & Air Conditioning
☐ Industrial
☐ Other, *specify*

## Construction Record - Casing

| Inside Diameter (cm/in) | Open Hole OR Material (Galvanized, Fibreglass, Concrete, Plastic, Steel) | Wall Thickness (cm/in) | Depth (m/ft) From | To |
|---|---|---|---|---|
| 2 | PVC | 0.25 | 0 | 10 |

## Construction Record - Screen

| Outside Diameter (cm/in) | Material (Plastic, Galvanized, Steel) | Slot No. | Depth (m/ft) From | To |
|---|---|---|---|---|
| 2.25 | PVC | 10 | 10 | 20 |

## Status of Well

☐ Water Supply
☐ Replacement Well
☒ Test Hole
☐ Recharge Well
☐ Dewatering Well
☒ Observation and/or Monitoring Hole
☐ Alteration (Construction)
☐ Abandoned, Insufficient Supply
☐ Abandoned, Poor Water Quality
☐ Abandoned, other, *specify*
☐ Other, *specify*

## Results of Well Yield Testing

After test of well yield, water was:
☐ Clear and sand free
☐ Other, *specify*

If pumping discontinued, give reason:

Pump intake set at *(m/ft)*

Pumping rate *(l/min / GPM)*

Duration of pumping ____ hrs + ____ min

Final water level end of pumping *(m/ft)*

If flowing give rate *(l/min / GPM)*

Recommended pump depth *(m/ft)*

Recommended pump rate *(l/min / GPM)*

Well production *(l/min / GPM)*

Disinfected? ☐ Yes ☐ No

| Draw Down Time (min) | Water Level (m/ft) | Recovery Time (min) | Water Level (m/ft) |
|---|---|---|---|
| Static Level | | | |
| 1 | | 1 | |
| 2 | | 2 | |
| 3 | | 3 | |
| 4 | | 4 | |
| 5 | | 5 | |
| 10 | | 10 | |
| 15 | | 15 | |
| 20 | | 20 | |
| 25 | | 25 | |
| 30 | | 30 | |
| 40 | | 40 | |
| 50 | | 50 | |
| 60 | | 60 | |

## Map of Well Location

Please provide a map below following instructions on the back.

See Map B

Comments: General contractor: EXP Services Incorporated

## Water Details

| Water found at Depth (m/ft) | Kind of Water: ☐ Fresh ☐ Untested ☐ Gas ☐ Other, *specify* |
|---|---|
| Water found at Depth (m/ft) | Kind of Water: ☐ Fresh ☐ Untested ☐ Gas ☐ Other, *specify* |
| Water found at Depth (m/ft) | Kind of Water: ☐ Fresh ☐ Untested ☐ Gas ☐ Other, *specify* |

## Hole Diameter

| Depth (m/ft) From | To | Diameter (cm/in) |
|---|---|---|
| 0 | 20 | 8 |

## Well Contractor and Well Technician Information

| Business Name of Well Contractor | Well Contractor's Licence No. |
|---|---|
| Strata Soil Sampling Inc. | 7241 |

| Business Address (Street Number/Name) | Municipality |
|---|---|
| 165 Shields Court | Markham |

| Province | Postal Code | Business E-mail Address |
|---|---|---|
| Ontario | L3R 8V2 | wrecords@stratasoil.com |

| Bus. Telephone No. *(inc. area code)* | Name of Well Technician (Last Name, First Name) |
|---|---|
| 905-764-9304 | Tedley Ray |

| Well Technician's Licence No. | Signature of Technician and/or Contractor | Date Submitted |
|---|---|---|
| 3717 | | 2016/11/24 |

| Well owner's information package delivered | Date Package Delivered | Date Work Completed |
|---|---|---|
| ☐ Yes ☒ No | | 2016/11/24 |

**Ministry Use Only**

Audit No. Z247492

DEC 23 2016

Received

0506E (2014/11)

Ministry's Copy

© Queen's Printer for Ontario, 2014




C-72411 2-247492

DEC 23 2015

S-19463

7277852

Ontario — Ministry of the Environment and Climate Change

Measurements recorded in: ☐ Metric ☑ Imperial

Well Tag No. (Place Sticker and/or Print Below)

Tag#: A 211623

S-19463

# Well Record

Regulation 903 Ontario Water Resources Act

Page 1 of 1

LOBLAWS INC.

| Address of Well Location (Street Number/Name) | Township | Lot | Concession |
|---|---|---|---|
| 2280 Dundas Street West | | | |

| County/District/Municipality | City/Town/Village | Province | Postal Code |
|---|---|---|---|
| | Toronto | Ontario | |

| UTM Coordinates | Zone | Easting | Northing | Municipal Plan and Sublot Number | Other |
|---|---|---|---|---|---|
| NAD 83 | 17 | 624085 | 4834755 | | WKQ-009560 A 0 - A 07 |

## Overburden and Bedrock Materials/Abandonment Sealing Record (see instructions on the back of this form)

| General Colour | Most Common Material | Other Materials | General Description | Depth (m/ft) From | To |
|---|---|---|---|---|---|
| Brown | Sand fine | | | 0 | 13 |
| Grey | Silt Sand Clay wet | | | 13 | 20 |

## Annular Space

| Depth Set at (m/ft) From | To | Type of Sealant Used (Material and Type) | Volume Placed (m³/ft³) |
|---|---|---|---|
| 0 | 1 | Concrete | |
| 1 | 9 | Holeplug | |
| 9 | 20 | Sand | |

## Method of Construction

☐ Cable Tool ☐ Diamond
☐ Rotary (Conventional) ☐ Jetting
☐ Rotary (Reverse) ☐ Driving
☐ Boring ☐ Digging
☐ Air percussion
☒ Other, specify Direct Push

## Well Use

☐ Public ☐ Commercial ☐ Not used
☐ Domestic ☐ Municipal ☐ Dewatering
☐ Livestock ☒ Test Hole ☒ Monitoring
☐ Irrigation ☐ Cooling & Air Conditioning
☐ Industrial
☐ Other, specify

## Construction Record - Casing

| Inside Diameter (cm/in) | Open Hole OR Material (Galvanized, Fibreglass, Concrete, Plastic, Steel) | Wall Thickness (cm/in) | Depth (m/ft) From | To |
|---|---|---|---|---|
| 2 | PVC | 0.25 | 0 | 10 |

## Status of Well

☐ Water Supply
☐ Replacement Well
☒ Test Hole
☐ Recharge Well
☐ Dewatering Well
☒ Observation and/or Monitoring Hole
☐ Alteration (Construction)
☐ Abandoned, Insufficient Supply
☐ Abandoned, Poor Water Quality
☐ Abandoned, other, specify
☐ Other, specify

## Construction Record - Screen

| Outside Diameter (cm/in) | Material (Plastic, Galvanized, Steel) | Slot No. | Depth (m/ft) From | To |
|---|---|---|---|---|
| 2.25 | PVC | 10 | 10 | 20 |

## Water Details

Water found at Depth (m/ft) ☐ Gas — Kind of Water: ☐ Fresh ☐ Untested ☐ Other, specify

Water found at Depth (m/ft) ☐ Gas — Kind of Water: ☐ Fresh ☐ Untested ☐ Other, specify

Water found at Depth (m/ft) ☐ Gas — Kind of Water: ☐ Fresh ☐ Untested ☐ Other, specify

## Hole Diameter

| Depth (m/ft) From | To | Diameter (cm/in) |
|---|---|---|
| 0 | 20 | 8 |

## Results of Well Yield Testing

After test of well yield, water was: ☐ Clear and sand free ☐ Other, specify

If pumping discontinued, give reason:

Pump intake set at (m/ft)

Pumping rate (l/min / GPM)

Duration of pumping ____ hrs + ____ min

Final water level end of pumping (m/ft)

If flowing give rate (l/min / GPM)

Recommended pump depth (m/ft)

Recommended pump rate (l/min / GPM)

Well production (l/min / GPM)

Disinfected? ☐ Yes ☐ No

| Draw Down Time (min) | Water Level (m/ft) | Recovery Time (min) | Water Level (m/ft) |
|---|---|---|---|
| Static Level | | | |
| 1 | | 1 | |
| 2 | | 2 | |
| 3 | | 3 | |
| 4 | | 4 | |
| 5 | | 5 | |
| 10 | | 10 | |
| 15 | | 15 | |
| 20 | | 20 | |
| 25 | | 25 | |
| 30 | | 30 | |
| 40 | | 40 | |
| 50 | | 50 | |
| 60 | | 60 | |

## Map of Well Location

Please provide a map below following instructions on the back.

See Map C

Comments: General contractor: EXP Services Incorporated

## Well Contractor and Well Technician Information

| Business Name of Well Contractor | Well Contractor's Licence No. |
|---|---|
| Strata Soil Sampling Inc. | 7241 |

| Business Address (Street Number/Name) | Municipality |
|---|---|
| 165 Shields Court | Markham |

| Province | Postal Code | Business E-mail Address |
|---|---|---|
| Ontario | L3R 8V2 | wrecords@stratasoil.com |

| Bus. Telephone No. (inc. area code) | Name of Well Technician (Last Name, First Name) |
|---|---|
| 905-764-9304 | Teskey Sean |

| Well Technician's Licence No. | Signature of Technician and/or Contractor | Date Submitted |
|---|---|---|
| 3717 | [signature] | 2016 11 24 |

Well owner's information package delivered ☐ Yes ☒ No

Date Package Delivered

Date Work Completed 2016 11 24

Ministry Use Only

Audit No. Z247506

DEC 23 2016

Received

6E (2014/11)

Ministry's Copy

© Queen's Printer for Ontario, 2014

S-19463




C-7241 2-247506

DEC 23 2016

Ontario (https://www.ontario.ca/page/government-ontario)

# Map: Well records

This map allows you to search and view well record information from reported wells in Ontario.

Full dataset is available in the Open Data catalogue (https://data.ontario.ca/dataset/well-records) .

---

Go Back to Map

## Well ID

Well ID Number: 7277853
Well Audit Number: *Z247505*
Well Tag Number: *A211624*
*This table contains information from the original well record and any subsequent updates.*

## Well Location

| | |
|---|---|
| **Address of Well Location** | 2280 DUNDAS STREET WEST |
| **Township** | TORONTO CITY |

| | |
|---|---|
| **Lot** | |
| **Concession** | |
| **County/District/Municipality** | YORK |
| **City/Town/Village** | Toronto |
| **Province** | ON |
| **Postal Code** | n/a |
| **UTM Coordinates** | NAD83 — Zone 17<br>Easting: 624890.00<br>Northing: 4834789.00 |
| **Municipal Plan and Sublot Number** | |
| **Other** | |

## Overburden and Bedrock Materials Interval

| General Colour | Most Common Material | Other Materials | General Description | Depth From | Depth To |
|---|---|---|---|---|---|

| | | | | | |
|---|---|---|---|---|---|
| BRWN | FSND | | | 0 ft | 13 ft |
| GREY | SILT | SAND | WBRG | 13 ft | 20 ft |

## Annular Space/Abandonment Sealing Record

| Depth From | Depth To | Type of Sealant Used (Material and Type) | Volume Placed |
|---|---|---|---|
| 0 ft | 1 ft | CONCRETE | |
| 1 ft | 9 ft | HOLEPLUG | |
| 9 ft | 20 ft | SAND | |

## Method of Construction & Well Use

| Method of Construction | Well Use |
|---|---|
| Other Method | |
| DIRECT PUSH | Monitoring and Test Hole |
| | |

## Status of Well

Monitoring and Test Hole

## Construction Record - Casing

| Inside Diameter | Open Hole or material | Depth From | Depth To |
|---|---|---|---|
| 2 inch | PLASTIC | 0 ft | 10 ft |
| | | | |

## Construction Record - Screen

| Outside Diameter | Material | Depth From | Depth To |
|---|---|---|---|
| 2.25 inch | PLASTIC | 10 ft | 20 ft |
| | | | |

## Well Contractor and Well Technician Information

Well Contractor's Licence Number: 7241

## Results of Well Yield Testing

| | |
|---|---|
| **After test of well yield, water was** | |
| **If pumping discontinued, give reason** | |
| **Pump intake set at** | |
| **Pumping Rate** | |
| **Duration of Pumping** | |
| **Final water level** | |
| **If flowing give rate** | |
| **Recommended pump depth** | |
| **Recommended pump rate** | |
| **Well Production** | |
| **Disinfected?** | |

**Draw Down & Recovery**

| | | | | |
|---|---|---|---|---|

| Draw Down Time(min) | Draw Down Water level | Recovery Time(min) | Recovery Water level |
|---|---|---|---|
| SWL | | | |
| 1 | | 1 | |
| 2 | | 2 | |
| 3 | | 3 | |
| 4 | | 4 | |
| 5 | | 5 | |
| 10 | | 10 | |
| 15 | | 15 | |
| 20 | | 20 | |
| 25 | | 25 | |
| 30 | | 30 | |
| 40 | | 40 | |

| | | | |
|---|---|---|---|
| 45 | | 45 | |
| 50 | | 50 | |
| 60 | | 60 | |
| | | | |

**Water Details**

| Water Found at Depth | Kind |
|---|---|
| | |
| | |
| | |

**Hole Diameter**

| Depth From | Depth To | Diameter |
|---|---|---|
| 0 ft | 20 ft | 0 inch |
| | | |

| | | |
|---|---|---|
| | | |
| | | |

**Audit Number:** Z247505

**Date Well Completed:** November 24, 2016

**Date Well Record Received by MOE:** December 23, 2016

## Related

How to use a Ministry of the Environment map (https://www.ontario.ca/page/how-use-ministry-environment-map#wells)

Technical documentation: Metadata record (https://data.ontario.ca/dataset/well-records/resource/3031344e-e3f2-48d5-888c-c1deadfd2f77)

Updated: October 18, 2021
Published: March 20, 2014

© Queen’s Printer for Ontario, 2012–22 (https://www.ontario.ca/page/copyright-information-c-queens-printer-ontario)

7277854

Ontario — Ministry of the Environment and Climate Change

Measurements recorded in: ☐ Metric ☑ Imperial

Well Tag No. (Place Sticker and/or Print Below) Tag#: A 211625

S-19463

# Well Record

Regulation 903 Ontario Water Resources Act

Page 1 of 1

LOBLAWS INC.

| Address of Well Location (Street Number/Name) | Township | Lot | Concession |
|---|---|---|---|
| 2280 Dundas Street West | | | |

| County/District/Municipality | City/Town/Village | Province | Postal Code |
|---|---|---|---|
| | Toronto | Ontario | |

| UTM Coordinates | Zone | Easting | Northing | Municipal Plan and Sublot Number | Other |
|---|---|---|---|---|---|
| NAD 83 | 17 | 624822 | 4834755 | | WKQ-009560 A 0 - A 07 |

## Overburden and Bedrock Materials/Abandonment Sealing Record (see instructions on the back of this form)

| General Colour | Most Common Material | Other Materials | General Description | Depth (m/ft) From | To |
|---|---|---|---|---|---|
| Brown | Silt Sand Fine | | | 0 | 12 |
| Grey | Silt Sand Fine Wet | | | 12 | 32 |
| Grey | Clay | | | 32 | 40 |

## Annular Space

| Depth Set at (m/ft) From | To | Type of Sealant Used (Material and Type) | Volume Placed (m³/ft³) |
|---|---|---|---|
| 0 | 1 | Concrete | |
| 1 | 34 | Holeplug / Grout | |
| 34 | 40 | Sand | |

## Method of Construction

☐ Cable Tool ☐ Diamond
☐ Rotary (Conventional) ☐ Jetting
☐ Rotary (Reverse) ☐ Driving
☐ Boring ☐ Digging
☐ Air percussion
☒ Other, specify Direct Push

## Well Use

☐ Public ☐ Commercial ☐ Not used
☐ Domestic ☐ Municipal ☐ Dewatering
☐ Livestock ☒ Test Hole ☒ Monitoring
☐ Irrigation ☐ Cooling & Air Conditioning
☐ Industrial
☐ Other, specify

## Construction Record - Casing

| Inside Diameter (cm/in) | Open Hole OR Material (Galvanized, Fibreglass, Concrete, Plastic, Steel) | Wall Thickness (cm/in) | Depth (m/ft) From | To |
|---|---|---|---|---|
| 2 | PVC | 0.25 | 0 | 35 |

## Status of Well

☐ Water Supply
☐ Replacement Well
☒ Test Hole
☐ Recharge Well
☐ Dewatering Well
☒ Observation and/or Monitoring Hole
☐ Alteration (Construction)
☐ Abandoned, Insufficient Supply
☐ Abandoned, Poor Water Quality
☐ Abandoned, other, specify
☐ Other, specify

## Construction Record - Screen

| Outside Diameter (cm/in) | Material (Plastic, Galvanized, Steel) | Slot No. | Depth (m/ft) From | To |
|---|---|---|---|---|
| 2.25 | PVC | 10 | 35 | 40 |

## Water Details

Water found at Depth (m/ft) ☐ Gas — Kind of Water: ☐ Fresh ☐ Untested ☐ Other, specify
Water found at Depth (m/ft) ☐ Gas — Kind of Water: ☐ Fresh ☐ Untested ☐ Other, specify
Water found at Depth (m/ft) ☐ Gas — Kind of Water: ☐ Fresh ☐ Untested ☐ Other, specify

## Hole Diameter

| Depth (m/ft) From | To | Diameter (cm/in) |
|---|---|---|
| 0 | 40 | 8 |

## Results of Well Yield Testing

After test of well yield, water was: ☐ Clear and sand free ☐ Other, specify

If pumping discontinued, give reason:

Pump intake set at (m/ft)

Pumping rate (l/min / GPM)

Duration of pumping ____ hrs + ____ min

Final water level end of pumping (m/ft)

If flowing give rate (l/min / GPM)

Recommended pump depth (m/ft)

Recommended pump rate (l/min / GPM)

Well production (l/min / GPM)

Disinfected? ☐ Yes ☐ No

| Draw Down Time (min) | Water Level (m/ft) | Recovery Time (min) | Water Level (m/ft) |
|---|---|---|---|
| Static Level | | | |
| 1 | | 1 | |
| 2 | | 2 | |
| 3 | | 3 | |
| 4 | | 4 | |
| 5 | | 5 | |
| 10 | | 10 | |
| 15 | | 15 | |
| 20 | | 20 | |
| 25 | | 25 | |
| 30 | | 30 | |
| 40 | | 40 | |
| 50 | | 50 | |
| 60 | | 60 | |

## Map of Well Location

Please provide a map below following instructions on the back.

See map

D E

Comments: General contractor: EXP Services Incorporated

## Well Contractor and Well Technician Information

| Business Name of Well Contractor | Well Contractor's Licence No. |
|---|---|
| Strata Soil Sampling Inc. | 7241 |

| Business Address (Street Number/Name) | Municipality |
|---|---|
| 165 Shields Court | Markham |

| Province | Postal Code | Business E-mail Address |
|---|---|---|
| Ontario | L3R 8V2 | wrecords@stratasoil.com |

| Bus. Telephone No. (inc. area code) | Name of Well Technician (Last Name, First Name) |
|---|---|
| 905-764-9304 | Terley Sean |

| Well Technician's Licence No. | Signature of Technician and/or Contractor | Date Submitted |
|---|---|---|
| 3717 | [signature] | 2016 11 25 |

Well owner's information package delivered ☐ Yes ☒ No

Date Package Delivered: Y Y Y Y M M D D

Date Work Completed: 2016 11 25

Ministry Use Only
Audit No. Z247504
DEC 23 2016
Received

06E (2014/11)

Ministry's Copy

© Queen's Printer for Ontario, 2014




C7241 Z-247504

DEC 23 2016

S-19463

7277855

Ontario — Ministry of the Environment and Climate Change

Measurements recorded in: ☐ Metric ☑ Imperial

**Well Tag No.** *(Place Sticker and/or Print Below)* Tag#: A 211626

S-19463

# Well Record

*Regulation 903 Ontario Water Resources Act*

Page 18 of 17

[redacted]

| Address of Well Location (Street Number/Name) | Township | Lot | Concession |
|---|---|---|---|
| 2280 Dundas Street West | | | |

| County/District/Municipality | City/Town/Village | Province | Postal Code |
|---|---|---|---|
| | Toronto | Ontario | |

| UTM Coordinates | Zone | Easting | Northing | Municipal Plan and Sublot Number | Other |
|---|---|---|---|---|---|
| NAD 83 | 17 | 624813 | 4834737 | | WKQ-009560 A0-A07 |

## Overburden and Bedrock Materials/Abandonment Sealing Record *(see instructions on the back of this form)*

| General Colour | Most Common Material | Other Materials | General Description | Depth (m/ft) From | To |
|---|---|---|---|---|---|
| Brown | Sand Fine | | | 0 | 14 |
| Grey | Silt Sand Fine | wet | | 14 | 32 |
| Grey | Clay | | | 32 | 40 |

## Annular Space

| Depth Set at (m/ft) From | To | Type of Sealant Used (Material and Type) | Volume Placed ($m^3/ft^3$) |
|---|---|---|---|
| 0 | 1 | Concrete | |
| 1 | 34 | Holeplug / Grout | |
| 34 | 40 | Sand | |

## Method of Construction

☐ Cable Tool ☐ Diamond
☑ Rotary (Conventional) ☐ Jetting
☐ Rotary (Reverse) ☐ Driving
☐ Boring ☐ Digging
☐ Air percussion
☒ Other, *specify* Direct Push

## Well Use

☐ Public ☐ Commercial ☐ Not used
☐ Domestic ☐ Municipal ☐ Dewatering
☐ Livestock ☒ Test Hole ☒ Monitoring
☐ Irrigation ☐ Cooling & Air Conditioning
☐ Industrial
☐ Other, *specify*

## Construction Record - Casing

| Inside Diameter (cm/in) | Open Hole OR Material (Galvanized, Fibreglass, Concrete, Plastic, Steel) | Wall Thickness (cm/in) | Depth (m/ft) From | To |
|---|---|---|---|---|
| 2 | PVC | 0.25 | 0 | 35 |

## Construction Record - Screen

| Outside Diameter (cm/in) | Material (Plastic, Galvanized, Steel) | Slot No. | Depth (m/ft) From | To |
|---|---|---|---|---|
| 2.25 | PVC | 10 | 35 | 40 |

## Status of Well

☐ Water Supply
☐ Replacement Well
☒ Test Hole
☐ Recharge Well
☐ Dewatering Well
☒ Observation and/or Monitoring Hole
☐ Alteration (Construction)
☐ Abandoned, Insufficient Supply
☐ Abandoned, Poor Water Quality
☐ Abandoned, other, *specify*
☐ Other, *specify*

## Water Details

| Water found at Depth (m/ft) | Kind of Water | |
|---|---|---|
| ☐ Gas | ☐ Fresh ☐ Untested | ☐ Other, *specify* |
| ☐ Gas | ☐ Fresh ☐ Untested | ☐ Other, *specify* |
| ☐ Gas | ☐ Fresh ☐ Untested | ☐ Other, *specify* |

## Hole Diameter

| Depth (m/ft) From | To | Diameter (cm/in) |
|---|---|---|
| 0 | 40 | 8" |

## Results of Well Yield Testing

After test of well yield, water was:
☐ Clear and sand free
☐ Other, *specify*

If pumping discontinued, give reason:

Pump intake set at *(m/ft)*

Pumping rate *(l/min / GPM)*

Duration of pumping ____ hrs + ____ min

Final water level end of pumping *(m/ft)*

If flowing give rate *(l/min / GPM)*

Recommended pump depth *(m/ft)*

Recommended pump rate *(l/min / GPM)*

Well production *(l/min / GPM)*

Disinfected? ☐ Yes ☐ No

| Draw Down Time (min) | Water Level (m/ft) | Recovery Time (min) | Water Level (m/ft) |
|---|---|---|---|
| Static Level | | | |
| 1 | | 1 | |
| 2 | | 2 | |
| 3 | | 3 | |
| 4 | | 4 | |
| 5 | | 5 | |
| 10 | | 10 | |
| 15 | | 15 | |
| 20 | | 20 | |
| 25 | | 25 | |
| 30 | | 30 | |
| 40 | | 40 | |
| 50 | | 50 | |
| 60 | | 60 | |

## Map of Well Location

Please provide a map below following instructions on the back.

Well Map

F

Comments: General contractor: EXP Services Incorporated

## Well Contractor and Well Technician Information

| Business Name of Well Contractor | Well Contractor's Licence No. |
|---|---|
| Strata Soil Sampling Inc. | 7241 |

| Business Address (Street Number/Name) | Municipality |
|---|---|
| 165 Shields Court | Markham |

| Province | Postal Code | Business E-mail Address |
|---|---|---|
| Ontario | L3R 8V2 | wrecords@stratasoil.com |

| Bus. Telephone No. *(inc. area code)* | Name of Well Technician (Last Name, First Name) |
|---|---|
| 905-764-9304 | Tesley Ian |

| Well Technician's Licence No. | Signature of Technician and/or Contractor | Date Submitted |
|---|---|---|
| 3111 | | 2016/11/25 |

Well owner's information package delivered ☐ Yes ☒ No

Date Package Delivered

Date Work Completed 2016/11/25

**Ministry Use Only**

Audit No. Z247501

DEC 23 2016

Received

0506E (2014/11)

Ministry's Copy

© Queen's Printer for Ontario, 2014

S-19463




DEC 23 2016

C-7241 Z-247501

Ontario — Ministry of the Environment and Climate Change

Measurements recorded in: ☐ Metric ☒ Imperial

Well Tag: Tag#: A 208749 — A 208749

S - 20417

# Well Record

*Regulation 903 Ontario Water Resources Act*

Page _____ of _____

## Well Owner's Information

| First Name | Last Name / Organization | E-mail Address | ☐ Well Constructed by Well Owner |
|---|---|---|---|
| | Choice Properties Real Estate Investment Trust | | |

| Mailing Address (Street Number/Name) | Municipality | Province | Postal Code | Telephone No. (inc. area code) |
|---|---|---|---|---|
| 22 St. clair Ave. East | Toronto | ON | M4T 2S3 | |

## Well Location

| Address of Well Location (Street Number/Name) | Township | Lot | Concession |
|---|---|---|---|
| 2252 Dundas Street West | | | |

| County/District/Municipality | City/Town/Village | Province | Postal Code |
|---|---|---|---|
| | Toronto | Ontario | |

| UTM Coordinates | Zone | Easting | Northing | Municipal Plan and Sublot Number | Other |
|---|---|---|---|---|---|
| NAD 83 | 17 | 627865 | 4834678 | | WKQ-010166 A0 - A00 |

## Overburden and Bedrock Materials/Abandonment Sealing Record *(see instructions on the back of this form)*

| General Colour | Most Common Material | Other Materials | General Description | Depth (m/ft) From | To |
|---|---|---|---|---|---|
| Brown | Concrete | | Hard | 0 | 0.5' |
| Brown | Fill | Gravel | loose | 0.5' | 2' |
| Brown | Sand | | Hard | 2' | 14' |
| Grey | Sand | Silt | Hard | 14' | 19' |

## Annular Space

| Depth Set at (m/ft) From | To | Type of Sealant Used (Material and Type) | Volume Placed (m³/ft³) |
|---|---|---|---|
| 0 | 0.5 | Concrete | |
| 0.5' | 8' | Benseal | |
| 8' | 19' | Sand | |

## Method of Construction

☐ Cable Tool ☐ Diamond
☐ Rotary (Conventional) ☐ Jetting
☐ Rotary (Reverse) ☐ Driving
☐ Boring ☐ Digging
☐ Air percussion
☐ Other, *specify* Direct Push

## Well Use

☐ Public ☐ Commercial ☐ Not used
☐ Domestic ☐ Municipal ☐ Dewatering
☐ Livestock ☐ Test Hole ☐ Monitoring
☐ Irrigation ☐ Cooling & Air Conditioning
☐ Industrial
☐ Other, *specify*

## Construction Record - Casing

| Inside Diameter (cm/in) | Open Hole OR Material (Galvanized, Fibreglass, Concrete, Plastic, Steel) | Wall Thickness (cm/in) | Depth (m/ft) From | To |
|---|---|---|---|---|
| 1.5" | Plastic | 0.25" | 0 | 9' |

## Construction Record - Screen

| Outside Diameter (cm/in) | Material (Plastic, Galvanized, Steel) | Slot No. | Depth (m/ft) From | To |
|---|---|---|---|---|
| 1.5" | Plastic | 10 | 9' | 19' |

## Status of Well

☐ Water Supply
☐ Replacement Well
☐ Test Hole
☐ Recharge Well
☐ Dewatering Well
☐ Observation and/or Monitoring Hole
☐ Alteration (Construction)
☐ Abandoned, Insufficient Supply
☐ Abandoned, Poor Water Quality
☐ Abandoned, other, *specify*
☐ Other, *specify*

## Results of Well Yield Testing

After test of well yield, water was:
☐ Clear and sand free
☐ Other, *specify*

If pumping discontinued, give reason:

Pump intake set at *(m/ft)*

Pumping rate *(l/min / GPM)*

Duration of pumping _____ hrs + _____ min

Final water level end of pumping *(m/ft)*

If flowing give rate *(l/min / GPM)*

Recommended pump depth *(m/ft)*

Recommended pump rate *(l/min / GPM)*

Well production *(l/min / GPM)*

Disinfected? ☐ Yes ☐ No

| Draw Down Time (min) | Water Level (m/ft) | Recovery Time (min) | Water Level (m/ft) |
|---|---|---|---|
| Static Level | | | |
| 1 | | 1 | |
| 2 | | 2 | |
| 3 | | 3 | |
| 4 | | 4 | |
| 5 | | 5 | |
| 10 | | 10 | |
| 15 | | 15 | |
| 20 | | 20 | |
| 25 | | 25 | |
| 30 | | 30 | |
| 40 | | 40 | |
| 50 | | 50 | |
| 60 | | 60 | |

## Map of Well Location

Please provide a map below following instructions on the back.

See Map A

## Water Details

| Water found at Depth (m/ft) | Kind of Water | |
|---|---|---|
| ☐ Gas | ☐ Fresh ☐ Untested ☐ Other, *specify* | |
| ☐ Gas | ☐ Fresh ☐ Untested ☐ Other, *specify* | |
| ☐ Gas | ☐ Fresh ☐ Untested ☐ Other, *specify* | |

## Hole Diameter

| Depth (m/ft) From | To | Diameter (cm/in) |
|---|---|---|
| 0 | 19' | 3" |

## Well Contractor and Well Technician Information

| Business Name of Well Contractor | Well Contractor's Licence No. |
|---|---|
| Strata Soil Sampling Inc. | 7241 |

| Business Address (Street Number/Name) | Municipality |
|---|---|
| 165 Shields Court | Markham |

| Province | Postal Code | Business E-mail Address |
|---|---|---|
| Ontario | L3R 8V2 | wrecords@stratasoil.com |

| Bus. Telephone No. (inc. area code) | Name of Well Technician (Last Name, First Name) |
|---|---|
| 905-764-9304 | |

| Well Technician's Licence No. | Signature of Technician and/or Contractor | Date Submitted |
|---|---|---|
| | | 2017/07/04 |

Comments: General contractor: EXP Services Incorporated

| Well owner's information package delivered | Date Package Delivered | Date Work Completed |
|---|---|---|
| ☐ Yes ☐ No | | 2017/06/30 |

**Ministry Use Only**

Audit No. Z261161

Received JUL 28 2017

0506E (2014/11) — Ministry's Copy

© Queen's Printer for Ontario, 2014

ok

**dd° mm' ss.s''**

| | | | | | | |
|---|---|---|---|---|---|---|
| 43 | ° | 39 | ' | 16.6 | '' | N |
| 79 | ° | 27 | ' | 5.5 | '' | W |

ok

**elevation** *in* m

110.0

WP01-A edit

Map data ©2017 Google Imagery ©2017 , First Base Solutions

JUL 28 2017

S-20417

7302219

Tag#: A 217588

Ontario — Ministry of the Environment and Climate Change

Measurements recorded in: ☐ Metric ☒ Imperial

Well Tag No. (Place Sticker and/or Print Below): A217588

# Well Record

*Regulation 903 Ontario Water Resources Act*

S-21105 Page _____ of _____

[redacted]

| Address of Well Location (Street Number/Name) | Township | Lot | Concession |
|---|---|---|---|
| 2238 Dundas Street West | | | |

| County/District/Municipality | City/Town/Village | Province | Postal Code |
|---|---|---|---|
| | Toronto | Ontario | |

| UTM Coordinates | Zone | Easting | Northing | Municipal Plan and Sublot Number | Other |
|---|---|---|---|---|---|
| NAD 83 | 17 | 624861 | 4834669 | | WKQ-010607 A 0 - A 02 |

## Overburden and Bedrock Materials/Abandonment Sealing Record *(see instructions on the back of this form)*

| General Colour | Most Common Material | Other Materials | General Description | Depth (m/ft) From | To |
|---|---|---|---|---|---|
| Grey | Concrete | | | 0 | 0.5' |
| Grey | Gravel | | | 0.5' | 2' |
| Brown | Sand | | | 2' | 8' |

## Annular Space

| Depth Set at (m/ft) From | To | Type of Sealant Used (Material and Type) | Volume Placed (m³/ft³) |
|---|---|---|---|
| 0 | 0.5' | concrete/flushmount | |
| 0.5' | 3' | Bensea | |
| 3' | 8' | Sand | |

## Results of Well Yield Testing

After test of well yield, water was: ☐ Clear and sand free ☐ Other, specify _____

If pumping discontinued, give reason:

Pump intake set at (m/ft)

Pumping rate (l/min / GPM)

Duration of pumping _____ hrs + _____ min

Final water level end of pumping (m/ft)

If flowing give rate (l/min / GPM)

Recommended pump depth (m/ft)

Recommended pump rate (l/min / GPM)

Well production (l/min / GPM)

Disinfected? ☐ Yes ☐ No

| Draw Down Time (min) | Water Level (m/ft) | Recovery Time (min) | Water Level (m/ft) |
|---|---|---|---|
| Static Level | | | |
| 1 | | 1 | |
| 2 | | 2 | |
| 3 | | 3 | |
| 4 | | 4 | |
| 5 | | 5 | |
| 10 | | 10 | |
| 15 | | 15 | |
| 20 | | 20 | |
| 25 | | 25 | |
| 30 | | 30 | |
| 40 | | 40 | |
| 50 | | 50 | |
| 60 | | 60 | |

## Method of Construction

☐ Cable Tool ☐ Diamond ☐ Rotary (Conventional) ☐ Jetting ☐ Rotary (Reverse) ☐ Driving ☐ Boring ☐ Digging ☐ Air percussion ☐ Other, specify Direct Push

## Well Use

☐ Public ☐ Commercial ☐ Not used ☐ Domestic ☐ Municipal ☐ Dewatering ☐ Livestock ☒ Test Hole ☒ Monitoring ☐ Irrigation ☐ Cooling & Air Conditioning ☐ Industrial ☐ Other, specify _____

## Construction Record - Casing

| Inside Diameter (cm/in) | Open Hole OR Material (Galvanized, Fibreglass, Concrete, Plastic, Steel) | Wall Thickness (cm/in) | Depth (m/ft) From | To |
|---|---|---|---|---|
| 1.25" | PVC | 0.125" | 0 | 4' |

## Construction Record - Screen

| Outside Diameter (cm/in) | Material (Plastic, Galvanized, Steel) | Slot No. | Depth (m/ft) From | To |
|---|---|---|---|---|
| 1.5" | PVC | 10 | 4' | 8' |

## Status of Well

☐ Water Supply ☐ Replacement Well ☒ Test Hole ☐ Recharge Well ☐ Dewatering Well ☐ Observation and/or Monitoring Hole ☐ Alteration (Construction) ☐ Abandoned, Insufficient Supply ☐ Abandoned, Poor Water Quality ☐ Abandoned, other, specify _____ ☐ Other, specify _____

## Water Details

| Water found at Depth (m/ft) | Kind of Water | |
|---|---|---|
| | ☐ Fresh ☐ Untested ☐ Gas ☐ Other, specify | |
| | ☐ Fresh ☐ Untested ☐ Gas ☐ Other, specify | |
| | ☐ Fresh ☐ Untested ☐ Gas ☐ Other, specify | |

## Hole Diameter

| Depth (m/ft) From | To | Diameter (cm/in) |
|---|---|---|
| 0 | 8' | 2.25" |

## Map of Well Location

Please provide a map below following instructions on the back.

See Map

MW1

Comments: General contractor: EXP Services Incorporated

## Well Contractor and Well Technician Information

| Business Name of Well Contractor | Well Contractor's Licence No. |
|---|---|
| Strata Soil Sampling Inc. | 7241 |

| Business Address (Street Number/Name) | Municipality |
|---|---|
| 165 Shields Court | Markham |

| Province | Postal Code | Business E-mail Address |
|---|---|---|
| Ontario | L3R 8V2 | wrecords@stratasoil.com |

| Bus. Telephone No. (inc. area code) | Name of Well Technician (Last Name, First Name) |
|---|---|
| 905-764-9304 | Walker, Jonathan |

| Well Technician's Licence No. | Signature of Technician and/or Contractor | Date Submitted |
|---|---|---|
| 5833 | | 2017/11/30 |

| Well owner's information package delivered | Date Package Delivered | Ministry Use Only |
|---|---|---|
| ☐ Yes ☐ No | | Audit No. Z274301 |
| | Date Work Completed 2017/11/25 | DEC 22 2017 Received |

0506E (2014/11) Ministry's Copy

© Queen's Printer for Ontario, 2014

C-21105

*01-A "WP01-A"
added
17 T 624861 4834664
43.65449°N -79.45159°E
Elevation= 114.4m

**all waypoints removed...

remove 03-C | remove all WPTs
download WPTs | download Route
Browse...
upload WPTs | upload Route

Link Creator | GoogleMaps/OSM | Coordinate Converter | Geocoding | Route Planner | Accuracy | Changelog | Terms of Use

**Link Creator -> Geoplaner URL + waypoints (latitude, longitude, name (optionally))**

1) With the help of the Geoplaner, add and edit the waypoints which should be included into the link.

2) Should the waypoint title/names also be included (increases the link length)? ☐ yes

3) Do you prefer OpenStreetMap instead of GoogleMaps (default)? ☐ yes

4) Click here -> create link

5) Copy the link with "Ctrl+C" and paste it with "Ctrl+V" to the destination.

## Geoplaner - Info / Help

Map data ©2017 Google Imagery ©2017 , First Base Solutions



C-7241 Z-274301

DEC 2 2 2017

7302220

Ontario — Ministry of the Environment and Climate Change

Measurements recorded in: ☐ Metric ☒ Imperial

Well Tag No. (Place Sticker and/or Print Below) Tag#: A 217589

# Well Record

*Regulation 903 Ontario Water Resources Act*

S-21105 Page _____ of _____

[redacted]

| Address of Well Location (Street Number/Name) | Township | Lot | Concession |
|---|---|---|---|
| 2238 Dundas Street West | | | |

| County/District/Municipality | City/Town/Village | Province | Postal Code |
|---|---|---|---|
| | Toronto | Ontario | |

| UTM Coordinates | Zone | Easting | Northing | Municipal Plan and Sublot Number | Other |
|---|---|---|---|---|---|
| NAD 83 | 17 | 628484 | 4834679 | | WKQ-010607 A 0 - A 02 |

**Overburden and Bedrock Materials/Abandonment Sealing Record** *(see instructions on the back of this form)*

| General Colour | Most Common Material | Other Materials | General Description | Depth (m/ft) From | To |
|---|---|---|---|---|---|
| Grey | Concrete | | | 0 | 0.5' |
| Grey | Gravel | | | 0.5' | 2' |
| Brown | Sand | | | 2' | 7.5' |

**Annular Space**

| Depth Set at (m/ft) From | To | Type of Sealant Used (Material and Type) | Volume Placed (m³/ft³) |
|---|---|---|---|
| 0 | 0.5' | concrete/flushmount | |
| 0.5' | 2.5' | Bensgel | |
| 2.5' | 7.5' | Sand | |

**Method of Construction**

☐ Cable Tool ☐ Diamond
☐ Rotary (Conventional) ☐ Jetting
☐ Rotary (Reverse) ☐ Driving
☐ Boring ☐ Digging
☐ Air percussion
☒ Other, *specify* Direct Push

**Well Use**

☐ Public ☐ Commercial ☐ Not used
☐ Domestic ☐ Municipal ☐ Dewatering
☐ Livestock ☒ Test Hole ☒ Monitoring
☐ Irrigation ☐ Cooling & Air Conditioning
☐ Industrial
☐ Other, *specify*

**Construction Record - Casing**

| Inside Diameter (cm/in) | Open Hole OR Material (Galvanized, Fibreglass, Concrete, Plastic, Steel) | Wall Thickness (cm/in) | Depth (m/ft) From | To |
|---|---|---|---|---|
| 1.25" | PVC | 0.125" | 0 | 3.5' |

**Construction Record - Screen**

| Outside Diameter (cm/in) | Material (Plastic, Galvanized, Steel) | Slot No. | Depth (m/ft) From | To |
|---|---|---|---|---|
| 1.5" | PVC | 10 | 3.5' | 7.5' |

**Status of Well**

☐ Water Supply
☐ Replacement Well
☒ Test Hole
☐ Recharge Well
☐ Dewatering Well
☐ Observation and/or Monitoring Hole
☐ Alteration (Construction)
☐ Abandoned, Insufficient Supply
☐ Abandoned, Poor Water Quality
☐ Abandoned, other, *specify*
☐ Other, *specify*

**Water Details**

Water found at Depth (m/ft) ☐ Gas — Kind of Water: ☐ Fresh ☐ Untested ☐ Other, *specify*
Water found at Depth (m/ft) ☐ Gas — Kind of Water: ☐ Fresh ☐ Untested ☐ Other, *specify*
Water found at Depth (m/ft) ☐ Gas — Kind of Water: ☐ Fresh ☐ Untested ☐ Other, *specify*

**Hole Diameter**

| Depth (m/ft) From | To | Diameter (cm/in) |
|---|---|---|
| 0 | 7.5' | 2.25" |

**Results of Well Yield Testing**

After test of well yield, water was:
☐ Clear and sand free
☐ Other, *specify*

If pumping discontinued, give reason:

Pump intake set at (m/ft)

Pumping rate (l/min / GPM)

Duration of pumping ____ hrs + ____ min

Final water level end of pumping (m/ft)

If flowing give rate (l/min / GPM)

Recommended pump depth (m/ft)

Recommended pump rate (l/min / GPM)

Well production (l/min / GPM)

Disinfected? ☐ Yes ☐ No

| Draw Down Time (min) | Water Level (m/ft) | Recovery Time (min) | Water Level (m/ft) |
|---|---|---|---|
| Static Level | | | |
| 1 | | 1 | |
| 2 | | 2 | |
| 3 | | 3 | |
| 4 | | 4 | |
| 5 | | 5 | |
| 10 | | 10 | |
| 15 | | 15 | |
| 20 | | 20 | |
| 25 | | 25 | |
| 30 | | 30 | |
| 40 | | 40 | |
| 50 | | 50 | |
| 60 | | 60 | |

**Map of Well Location**

Please provide a map below following instructions on the back.

See Map

MW2

Comments: General contractor: EXP Services Incorporated

**Well Contractor and Well Technician Information**

| Business Name of Well Contractor | Well Contractor's Licence No. |
|---|---|
| Strata Soil Sampling Inc. | 7241 |

| Business Address (Street Number/Name) | Municipality |
|---|---|
| 165 Shields Court | Markham |

| Province | Postal Code | Business E-mail Address |
|---|---|---|
| Ontario | L3R 8V2 | wrecords@stratasoil.com |

| Bus. Telephone No. (inc. area code) | Name of Well Technician (Last Name, First Name) |
|---|---|
| 905-754-9304 | Walker, Jonathan |

| Well Technician's Licence No. | Signature of Technician and/or Contractor | Date Submitted |
|---|---|---|
| 3135 | | 2017/11/30 |

Well owner's information package delivered ☐ Yes ☐ No

Date Package Delivered

Date Work Completed 2017/11/25

**Ministry Use Only**

Audit No. Z274199

Received DEC 22 2017

0506E (2014/11) Ministry's Copy

© Queen's Printer for Ontario, 2014

C-21105

*01-A "WP01-A"
added
17 T 624861 4834664
43.65449°N -79.45159°E
Elevation= 114.4m

**all waypoints removed...

remove 03-C | remove all WPTs
download WPTs | download Route
Browse...
upload WPTs | upload Route

Link Creator | GoogleMaps/OSM | Coordinate Converter | Geocoding | Route Planner | Accuracy | Changelog | Terms of Use

**Link Creator --> Geoplaner URL + waypoints (latitude, longitude, name (optionally))**

1) With the help of the Geoplaner, add and edit the waypoints which should be included into the link.

2) Should the waypoint title/names also be included (increases the link length)? ☐ yes

3) Do you prefer OpenStreetMap instead of GoogleMaps (default)? ☐ yes

4) Click here --> create link

5) Copy the link with "Ctrl+C" and paste it with "Ctrl+V" to the destination.

## Geoplaner - Info / Help

Map data ©2017 Google Imagery ©2017 , First Base Solutions

 C-7241 Z-274199 DEC 22 2017 25/11/2017

7302221

Ontario — Ministry of the Environment and Climate Change

Measurements recorded in: ☐ Metric ☒ Imperial

**Well Tag No.** *(Place Sticker and/or Print Below)*

Tag#: A 217590

# Well Record

*Regulation 903 Ontario Water Resources Act*

S-21105 Page _____ of _____

[redacted]

| Address of Well Location (Street Number/Name) | Township | Lot | Concession |
|---|---|---|---|
| 2238 Dundas Street West | | | |

| County/District/Municipality | City/Town/Village | Province | Postal Code |
|---|---|---|---|
| | Toronto | Ontario | |

| UTM Coordinates Zone | Easting | Northing | Municipal Plan and Sublot Number | Other |
|---|---|---|---|---|
| NAD 83 17 | 624859 | 4834644 | | WKQ-010607 A 0 - A 02 |

## Overburden and Bedrock Materials/Abandonment Sealing Record *(see instructions on the back of this form)*

| General Colour | Most Common Material | Other Materials | General Description | Depth (m/ft) From | To |
|---|---|---|---|---|---|
| Grey | Concrete | | | 0 | 0.5' |
| Grey | Gravel | | | 0.5' | 2' |
| Brown | Sand | | | 2' | 8' |

## Annular Space

| Depth Set at (m/ft) From | To | Type of Sealant Used (Material and Type) | Volume Placed (m³/ft³) |
|---|---|---|---|
| 0 | 0.5' | concrete/Fleshmount | |
| 0.5' | 3' | Benseal | |
| 3' | 8' | Sand | |

## Method of Construction

☐ Cable Tool ☐ Diamond
☐ Rotary (Conventional) ☐ Jetting
☐ Rotary (Reverse) ☐ Driving
☐ Boring ☐ Digging
☐ Air percussion
☐ Other, *specify* Direct Push

## Well Use

☐ Public ☐ Commercial ☐ Not used
☐ Domestic ☐ Municipal ☐ Dewatering
☐ Livestock ☒ Test Hole ☒ Monitoring
☐ Irrigation ☐ Cooling & Air Conditioning
☐ Industrial
☐ Other, *specify*

## Construction Record - Casing

| Inside Diameter (cm/in) | Open Hole OR Material (Galvanized, Fibreglass, Concrete, Plastic, Steel) | Wall Thickness (cm/in) | Depth (m/ft) From | To |
|---|---|---|---|---|
| 1.25" | PVC | 0.125" | 0 | 4' |

## Construction Record - Screen

| Outside Diameter (cm/in) | Material (Plastic, Galvanized, Steel) | Slot No. | Depth (m/ft) From | To |
|---|---|---|---|---|
| 1.5" | PVC | 10 | 4' | 8' |

## Status of Well

☐ Water Supply
☐ Replacement Well
☒ Test Hole
☐ Recharge Well
☐ Dewatering Well
☐ Observation and/or Monitoring Hole
☐ Alteration (Construction)
☐ Abandoned, Insufficient Supply
☐ Abandoned, Poor Water Quality
☐ Abandoned, other, *specify*
☐ Other, *specify*

## Water Details

Water found at Depth (m/ft) ☐ Gas — Kind of Water: ☐ Fresh ☐ Untested ☐ Other, *specify*
Water found at Depth (m/ft) ☐ Gas — Kind of Water: ☐ Fresh ☐ Untested ☐ Other, *specify*
Water found at Depth (m/ft) ☐ Gas — Kind of Water: ☐ Fresh ☐ Untested ☐ Other, *specify*

## Hole Diameter

| Depth (m/ft) From | To | Diameter (cm/in) |
|---|---|---|
| 0 | 8' | 2.25" |

## Results of Well Yield Testing

After test of well yield, water was: ☐ Clear and sand free ☐ Other, *specify*

If pumping discontinued, give reason:

Pump intake set at (m/ft)

Pumping rate (l/min / GPM)

Duration of pumping _____ hrs + _____ min

Final water level end of pumping (m/ft)

If flowing give rate (l/min / GPM)

Recommended pump depth (m/ft)

Recommended pump rate (l/min / GPM)

Well production (l/min / GPM)

Disinfected? ☐ Yes ☐ No

| Draw Down Time (min) | Water Level (m/ft) | Recovery Time (min) | Water Level (m/ft) |
|---|---|---|---|
| Static Level | | | |
| 1 | | 1 | |
| 2 | | 2 | |
| 3 | | 3 | |
| 4 | | 4 | |
| 5 | | 5 | |
| 10 | | 10 | |
| 15 | | 15 | |
| 20 | | 20 | |
| 25 | | 25 | |
| 30 | | 30 | |
| 40 | | 40 | |
| 50 | | 50 | |
| 60 | | 60 | |

## Map of Well Location

Please provide a map below following instructions on the back.

See Map

MW3

Comments: General contractor: EXP Services Incorporated

## Well Contractor and Well Technician Information

| Business Name of Well Contractor | Well Contractor's Licence No. |
|---|---|
| Strata Soil Sampling Inc. | 7241 |

| Business Address (Street Number/Name) | Municipality |
|---|---|
| 165 Shields Court | Markham |

| Province | Postal Code | Business E-mail Address |
|---|---|---|
| Ontario | L3R 8V2 | wrecords@stratasoil.com |

| Bus. Telephone No. (inc. area code) | Name of Well Technician (Last Name, First Name) |
|---|---|
| 905-764-9304 | Walker Jonathan |

| Well Technician's Licence No. | Signature of Technician and/or Contractor | Date Submitted |
|---|---|---|
| 3133 | | 2017/11/30 |

Well owner's information package delivered ☐ Yes ☐ No

Date Package Delivered YYYYMMDD

Date Work Completed 2017/11/25

**Ministry Use Only**

Audit No. Z274302

DEC 22 2017 Received

0506E (2014/11) Ministry's Copy

© Queen's Printer for Ontario, 2014

C-21105

*01-A "WP01-A"
added
17 T 624861 4834664
43.65449°N -79.45159°E
Elevation= 114.4m

**all waypoints removed...

remove 03-C | remove all WPTs
download WPTs | download Route
Browse...
upload WPTs | upload Route
Link Creator | GoogleMaps/OSM | Coordinate Converter | Geocoding | Route Planner | Accuracy | Changelog | Terms of Use

**Link Creator -> Geoplaner URL + waypoints (latitude, longitude, name (optionally))**

1) With the help of the Geoplaner, add and edit the waypoints which should be included into the link.

2) Should the waypoint title/names also be included (increases the link length)? ☐ yes

3) Do you prefer OpenStreetMap instead of GoogleMaps (default)? ☐ yes

4) Click here -> create link

5) Copy the link with "**Ctrl+C**" and paste it with "**Ctrl+V**" to the destination.

## Geoplaner - Info / Help

Map data ©2017 Google Imagery ©2017 , First Base Solutions

C-7241 Z-274302 DEC 22 2017

Ontario (https://www.ontario.ca/page/government-ontario)

# Map: Well records

This map allows you to search and view well record information from reported wells in Ontario.

Full dataset is available in the Open Data catalogue (https://data.ontario.ca/dataset/well-records) .

---

Go Back to Map

## Well ID

Well ID Number: 7314662
Well Audit Number: *C38450*
Well Tag Number: *A244889*
*This table contains information from the original well record and any subsequent updates.*

## Well Location

| | |
|---|---|
| **Address of Well Location** | |
| **Township** | TORONTO CITY |

| | |
|---|---|
| **Lot** | |
| **Concession** | |
| **County/District/Municipality** | YORK |
| **City/Town/Village** | |
| **Province** | ON |
| **Postal Code** | n/a |
| **UTM Coordinates** | NAD83 — Zone 17<br>Easting: 624822.00<br>Northing: 4834771.00 |
| **Municipal Plan and Sublot Number** | |
| **Other** | |

## Overburden and Bedrock Materials Interval

| General Colour | Most Common Material | Other Materials | General Description | Depth From | Depth To |
|---|---|---|---|---|---|

| | | | | | |
|---|---|---|---|---|---|
| | | | | | |

## Annular Space/Abandonment Sealing Record

| Depth From | Depth To | Type of Sealant Used (Material and Type) | Volume Placed |
|---|---|---|---|
| | | | |

## Method of Construction & Well Use

| Method of Construction | Well Use |
|---|---|
| | |
| | |
| | |

## Status of Well

## Construction Record - Casing

| Inside Diameter | Open Hole or material | Depth From | Depth To |
|---|---|---|---|

| | | | |
|---|---|---|---|
| | | | |
| | | | |

## Construction Record - Screen

| Outside Diameter | Material | Depth From | Depth To |
|---|---|---|---|
| | | | |
| | | | |

## Well Contractor and Well Technician Information

Well Contractor's Licence Number: 7615

## Results of Well Yield Testing

| | |
|---|---|
| **After test of well yield, water was** | |
| **If pumping discontinued, give reason** | |
| **Pump intake set at** | |
| | |

| | |
|---|---|
| **Pumping Rate** | |
| **Duration of Pumping** | |
| **Final water level** | |
| **If flowing give rate** | |
| **Recommended pump depth** | |
| **Recommended pump rate** | |
| **Well Production** | |
| **Disinfected?** | |

**Draw Down & Recovery**

| Draw Down Time(min) | Draw Down Water level | Recovery Time(min) | Recovery Water level |
|---|---|---|---|
| SWL | | | |
| 1 | | 1 | |
| | | | |

| | | | |
|---|---|---|---|
| 2 | | 2 | |
| 3 | | 3 | |
| 4 | | 4 | |
| 5 | | 5 | |
| 10 | | 10 | |
| 15 | | 15 | |
| 20 | | 20 | |
| 25 | | 25 | |
| 30 | | 30 | |
| 40 | | 40 | |
| 45 | | 45 | |
| 50 | | 50 | |
| 60 | | 60 | |

| | | | |
|---|---|---|---|
| | | | |
| | | | |

**Water Details**

| Water Found at Depth | Kind |
|---|---|
| | |
| | |
| | |

**Hole Diameter**

| Depth From | Depth To | Diameter |
|---|---|---|
| | | |
| | | |
| | | |

**Audit Number:** C38450

**Date Well Completed:** April 20, 2018

**Date Well Record Received by MOE:** July 13, 2018

## Related

How to use a Ministry of the Environment map (https://www.ontario.ca/page/how-use-ministry-environment-map#wells)

Technical documentation: Metadata record (https://data.ontario.ca/dataset/well-records/resource/3031344e-e3f2-48d5-888c-c1deadfd2f77)

Updated: October 18, 2021
Published: March 20, 2014

about Ontario (https://www.ontario.ca/page/about-ontario)

accessibility (https://www.ontario.ca/page/accessibility)

news (http://news.ontario.ca/newsroom/en)

privacy (https://www.ontario.ca/page/privacy-statement)

terms of use (https://www.ontario.ca/page/terms-use)

© Queen's Printer for Ontario, 2012–22 (https://www.ontario.ca/page/copyright-information-c-queens-printer-ontario)

# Appendix F: Site Photographs

**Phase One Environmental Site Assessment**
**Bloor and Dundas Development,**
**Toronto, Ontario**

SLR Project No: 209.30128.00000

**Photograph 1:** Point A Looking SE at 2238 Dundas St W.

**Photograph 2:** Point B looking E at Parking Garage entrance.

**Photograph 3:** Point C in Parking Garage looking SW.




**Photograph 4:** Point B Looking E along outside of the building.

**Photograph 5:** Inside 2238 Dundas St. W Looking S.

**Photograph 6:**

**Photograph 7:**

**Photograph 1:** Looking E at 2254 Dundas St W.

**Photograph 2:** Backyard looking N.

**Photograph 3:** Inside 2254 Dundas St. W Looking N

**Photograph 4:** Basement of 2254 Dundas St. W Looking N.

**Photograph 5:** Inside 2254 Dundas St. W Looking E.

**Photograph 6:** Basement 2254 Dundas St. W Looking E.

**Photograph 7:** Basement 2254 Dundas St. W Looking E.

**Photograph 8:** Basement 2254 Dundas St. W Looking NE.

**Photograph 1:** Looking E at 2264 Dundas St W.

**Photograph 2:** Parking Lot looking NW.

**Photograph 3:** North side of 2264 Dundas St. W Looking E

**Photograph 4:** Inside 2254 Dundas St. W Looking NW at Deep fryer.

**Photograph 5:** Inside 2264 Dundas St. W Looking W at sink.




**Photograph 1:** Looking E at 2280 Dundas St. W.

**Photograph 2:** Inside 2280 Dundas St. W Looking S.

**Photograph 3:** Inside 2280 Dundas St. W.

**Photograph 4:** Inside 2280 Dundas St. W.

**Photograph 5:** Inside 2280 Dundas St. W.

**Photograph 6:** Inside 2280 Dundas St. W.




**Photograph 7:** Inside 2280 Dundas St. W.

**Photograph 8:** South of 2280 Dundas St. W Looking NW.

**Photograph 9:** South of 2280 Dundas St. W Looking NW.

**Photograph 10:** South of 2280 Dundas St. W Looking NE.

**Photograph 11:** Inside 2280 Dundas St. W Looking SE

**Photograph 12:**

**Photograph 1:** Looking E at 2288 Dundas St. W.

**Photograph 2:** Looking NW at 2288 Dundas St. W.

**Photograph 3:** Looking SW at 2288 Dundas St. W.

**Photograph 4:** Looking S at 2288 Dundas St. W.




**Photograph 5:** Inside 2288 Dundas St. W garage Looking SE.

**Photograph 6:** Inside 2288 Dundas St. W garage Looking NE.

**Photograph 7:** Inside 2288 Dundas St. W garage Looking NE.

**Photograph 8:** Inside 2288 Dundas St. W Looking NE.

**Photograph 9:**

**Photograph 10:**

**Photograph 11:**

**Photograph 12:** Inside 2280 Dundas St. W looking S at Hydraulic lift.

**Photograph 1:** Looking E at 2290 Dundas St. W.




**Photograph 2:** Inside 2290 Dundas St. W warehouse Looking SE.

**Photograph 3:** Inside 2290 Dundas St. W kitchen.

**Photograph 4:** Inside 2290 Dundas St. W janitorial area.

**Photograph 5:** Inside 2290 Dundas St. W.

**Photograph 6:** Inside 2290 Dundas St. W.

**Photograph 1:** Looking E at 2280 Dundas St. W.

**Photograph 2:** Looking N at 2290 Dundas St. W.

**Photograph 3:** East of 2288 Dundas St. W Looking N at 2290 Dundas St. W loading dock.

**Photograph 4:** East of 2288 Dundas St. W Looking N at 2290 Dundas St. W loading dock.

**Photograph 5:** Inside 2290 Dundas St. W.

**Photograph 6:** Inside 2290 Dundas St. W looking E.

**Photograph 7:** Inside 2290 Dundas St. W kitchen.

**Photograph 8:** Inside 2290 Dundas St. W loading dock Looking E.

**Photograph 9:**

**Photograph 10:**

**Photograph 1:** 105 Ritchie Ave. Looking SE.

**Photograph 2:** 105 Ritchie Ave. Looking NE.

**Photograph 3:** 105 Ritchie Ave. Looking N.

**Photograph 4:** Looking E at 105 Ritchie Ave.

**Photograph 5:** 105 Ritchie Ave. Looking SE.

**Photograph 6:** 105 Ritchie Ave. Looking N.

**Photograph 1:** Adjacent properties to the N.

**Photograph 2:** Adjacent properties to the N.

**Photograph 3:** Adjacent properties to the E.

**Photograph 4:** Adjacent properties to the S.

**Photograph 5:** Adjacent properties to the S.

**Photograph 6:** Adjacent properties to the SW.

**Photograph 7:** Adjacent properties to the SW.

**Photograph 8:** Adjacent properties to the SW.




**Photograph 9:** Adjacent properties to the W.

**Photograph 10:** Adjacent properties to the W.

**Photograph 11:** Adjacent properties to the NW.

**Photograph 12:** Adjacent properties to the NW.

# Appendix G: Chain of Title

**Phase One Environmental Site Assessment**
**Bloor and Dundas Development,**
**Toronto, Ontario**

SLR Project No: 209.30128.00000

| Lot 52 (PIN 21332-0045), 2252 Dundas Street | | | | | |
|---|---|---|---|---|---|
| **Document** | **Document Type** | **Registration Date** | **Grantor/Transferor** | **Grantee/Transferee** | **Description** |
| CT 269631 | Grant | 09-Dec-1977 | Manola Davie | Loblaws Limited | |
| CA 341836 | Transfer | 21-Apr-1995 | Loblaws Inc. (change of name) | Richard Williams | |
| CA 628836 | Transfer | 01-Oct-1999 | Richard Williams | 1343621 Ontario Inc. | |
| **TO 21332-0045** | | | | | |
| AT 2543256 | Transfer | 02-Nov-2010 | 1343621 Ontario Inc. | High Horizons Inc. | |
| AT 4641118 | Transfer | 28-Jul-2017 | High Horizons Inc. | 2582248 Ontario Inc. | |

| Lot 52 (PIN 21332-0046), 2238 Dundas Street | | | | | |
|---|---|---|---|---|---|
| **Document** | **Document Type** | **Registration Date** | **Grantor/Transferor** | **Grantee/Transferee** | **Description** |
| CT 127986 | Grant | 30-Jun-1975 | Zantav Limited | Majlich Gorewicz, Malka Gorewicz | (1/2 interest) |
| | | | | Zelman Gorewicz, Wanda Gorewicz | (1/2 interest) |
| CT 397891 | Grant | 25-Jan-1980 | Majlich Gorewicz, Malka Gorewicz | Zelman Gorewicz, Wanda Gorewicz | |
| CT 503409 | Grant | 20-Oct-1981 | Zelman Gorewicz, Wanda Gorewicz | 487353 Ontario Limited | |
| CT 556746 | Grant (FOF) | 28-Oct-1982 | Zelman Gorewicz, Wanda Gorewicz | | |
| | | | Rondum Tavern Limited (plaintiffs) | | |
| CT 672699 | Grant | 13-Jul-1984 | Zelman Gorewicz, Wanda Gorewicz | Zelman Gorewicz | |
| CT 729112 | QC | 11-Jul-1985 | Rondum Tavern Limited | 617430 Ontario Limited | |
| CA 134652 | Transfer (correcting) | 19-Apr-1991 | Zelman Gorewicz, Wanda Gorewicz | 617430 Ontario Limited | |
| CA 617090 | Transfer (POS) | 30-Jul-1999 | 3173763 Canada Inc. (mtgee) | 1191373 Ontario Inc. | |
| **TO 21332-0046** | | | | | |
| AT 4825072 | Transfer | 20-Mar-2018 | 1191373 Ontario Inc. | 2601855 Ontario Inc. | |

| Lot 51 (PIN 21332-0044), 2264 Dundas | | | | | |
|---|---|---|---|---|---|
| **Document** | **Document Type** | **Registration Date** | **Grantor/Transferor** | **Grantee/Transferee** | **Description** |
| 136948 WG | Grant | 25-Mar-1966 | Paul Ellis, George Ellis, Pando Markoff | Sheffield Construction Company Limited | |
| 150774 WG | Grant | 15-May-1970 | Sheffield Construction Company Limited | Annie Berkelhammer | |
| | | | | Harry Berkelhammer | |
| | | | | (As Partnership Property) | |

| | | | | | |
|---|---|---|---|---|---|
| CT 599900 | Grant | 15-Jun-1983 | Harry Berkelhammer | Annie Berkelhammer | |
| CA 316947 | Transfer | 15-Nov-1994 | Annie Berkelhammer | Annie Berkelhammer, Ronit Little | |
| **TO 21332-0044** | | | | | |
| AT 5405647 | Trans Personal Rep | 09-Apr-2020 | Khaleen Little, Aubush Little | CP Reit Ontario Properties Limited | |
| | | | (Estate Trustees for Berkelhammer & Little) | | |

| **Lot 53 (PIN 21331-0190), 2264 Dundas** | | | | | |
|---|---|---|---|---|---|
| **Document** | **Document Type** | **Registration Date** | **Grantor/Transferor** | **Grantee/Transferee** | **Description** |
| CT 274651 | Grant | 16-Jan-1978 | Anne Cass | Loblaws Limited | Pt Block A, lot 52 Plan 287, see desc |
| | | | | | |
| **TO 21332-0190** | | | | | Vol. 45, Vol. 46, 191 pg 252 (lot 52), 169 (lot 51) |
| AT3328455 | Chnage of Name Application | | Loblaws Limited to | Loblaws Inc. | |
| AT 3335785 | Transfer | 27-Jun-2013 | Loblaws Inc. | CP Reit Ontario Properties Limited | |

| Lot 52 Plan 287 (PIN 21332-0045), 2252 Dundas Street | | | | | |
|---|---|---|---|---|---|
| (From Lot 34, First Concession from the Bay) | | | | | |
| **Document** | **Document Type** | **Registration Date** | **Grantor/Transferor** | **Grantee/Transferee** | **Description** |
| Patent | Crown Patent | 31-Dec-1798 | Crown | Lt. Col. David Shank | |
| 14048 | Grant | 02-Mar-1840 | Lt. Col. David Shank | George Cruikshank | |
| 17157 | Grant | 08-Apr-1840 | George Cruikshank | Walter O'Hara | Lot 34, 210 acres |
| 287 | Plan | 11-Jun-1868 | | | Lot 52 (and lot 51) |
| 218 | Grant | 09-Jul-1868 | Walter O'Hara | Richard Guthrey | " |
| 24292 | Grant (POS) | 15-Sep-1899 | Tarnus Loan & Saving Company (By Liquidator) | Harvey Napoleon Austin | |
| 24570 | Grant | 09-Oct-1899 | Harvey Napoleon Austin | William Lightfoot | |
| 27173 D | Grant | 03-Mar-1918 | William Lightfoot (Estate of) | Morris Ross | Firstly, 43' 8 1/2" on E. S. Dundas S/T x 100 feet |
| | | | | | Secondly, 3 feet addition to South of above parcel |
| 73692 J | Grant | 22-Oct-1913 | Morris Ross | Simon Garfunkel | North Part Parcel |
| 86739 F | Grant | 25-Nov-1914 | Estate of William Lightfoot | Simon Garfunkel | South 3 feet addition (Parcel 2) |
| 86882 | QC | 14-Aug-1915 | Estate of William Lightfoot | Simon Garfunkel | Parcel 1 and 2, lands together |
| 1009 WG | Grant (correcting) | 12-Jun-1916 | Estate of William Lightfoot | Simon Garfunkel | " |
| 24442 | Grant | 24-Apr-1923 | Simon Garfunkel | Patrick O'Leary | |
| 27775 | Grant | 30-Apr-1924 | Patrick O'Leary | Isidor Pizim | |
| 52960 WG | FOF | 17-Sep-1937 | | Continental Life Insurance Co (now owners) | |
| 59435 WG | Grant | 30-Oct-1942 | Continental Life Insurance Co. | Edward Davie | |
| CT 65423 | Grant | 14-May-1974 | Edward Davie (Estate of) | Manola Davie | |
| CT 269631 | Grant | 09-Dec-1977 | Manola Davie | Loblaws Limited | |
| CA 341836 | Transfer | 21-Apr-1995 | Loblaws Inc. (change of name) | Richard Williams | |
| CA 628836 | Transfer | 01-Oct-1999 | Richard Williams | 1343621 Ontario Inc. | |
| **TO 21332-0045** | | | | | |
| AT 2543256 | Transfer | 02-Nov-2010 | 1343621 Ontario Inc. | High Horizons Inc. | |
| AT 4641118 | Transfer | 28-Jul-2017 | High Horizons Inc. | 2582248 Ontario Inc. | |

| Lot 52 Plan 287 (PIN 21332-0046), 2238 Dundas Street | | | | | |
|---|---|---|---|---|---|
| **Document** | **Document Type** | **Registration Date** | **Grantor/Transferor** | **Grantee/Transferee** | **Description** |
| Patent | Crown Patent | 31-Dec-1798 | Crown | Lt. Col. David Shank | |
| 14048 | Grant | 02-Mar-1840 | Lt. Col. David Shank | George Cruikshank | |
| 17157 | Grant | 08-Apr-1840 | George Cruikshank | Walter O'Hara | Lot 34, 210 acres |
| 287 | Plan | 11-Jun-1868 | | | Lot 52 (and lot 51) |
| 218 | Grant | 09-Jul-1868 | Walter O'Hara | Richard Guthrey | |
| 24292 | Grant (POS) | 15-Sep-1899 | Tarnus Loan & Saving Company (By Liquidator) | Harvey Napoleon Austin | |
| 24570 | Grant | 09-Oct-1899 | Harvey Napoleon Austin | William Lightfoot | |
| 37266 F | Grant | 18-Jul-1906 | William Lightfoot | Tom Lightfoot | Pt. Lands in PIN 0046 |
| 49027 F | Grant | 03-Jun-1908 | William Lightfoot | Tom Lightfoot | Remaining Pt. 46 |
| 47275 WG | Grant | 16-May-1932 | Estate of Tom Lightfood | Annie Lightfoot | S. 163 ft, 11 1/2", E. Side Dundas St x 130 ft 3/4 " |
| | | | | | On South Limit, Lot 52 |
| 51195 WG | Grant | 30-Mar-1936 | Annie Lightfoot | Gertrude Ryan | |
| 53969 WG | Grant | 31-Aug-1938 | Gertrude Ryan | Julia M. Dennie, Gertrude Ryan | |
| 72618 WG | Grant | 05-Feb-1948 | Gertrude Ryan | Jack Thorndike | Undivided 1/2 interest |
| 98081 WG | Grant | 28-Feb-1955 | Estate of Julia Dennie | Lawrence Dennie, Charles Dennie | |
| | | | | Jacobs Dennie | |
| 151558 WG | Grant | 01-Sep-1970 | Charles Dennie, Jacobs Dennie | Zantav Limited | |
| | | | Julia Power, Jack Thorndike | | |
| CT 127986 | Grant | 30-Jun-1975 | Zantav Limited | Majlich Gorewicz, Malka Gorewicz | (1/2 interest) |
| | | | | Zelman Gorewicz, Wanda Gorewicz | (1/2 interest) |
| CT 397891 | Grant | 25-Jan-1980 | Majlich Gorewicz, Malka Gorewicz | Zelman Gorewicz, Wanda Gorewicz | |
| CT 503409 | Grant | 20-Oct-1981 | Zelman Gorewicz, Wanda Gorewicz | 487353 Ontario Limited | |
| CT 556746 | FOF | 28-Oct-1982 | Zelman Gorewicz, Wanda Gorewicz | | |
| | | | Rondum Tavern Limited (now owners) | | |
| CT 672699 | Grant | 13-Jul-1984 | Zelman Gorewicz, Wanda Gorewicz | Zelman Gorewicz | |
| CT 729112 | QC | 11-Jul-1985 | Rondum Tavern Limited | Zelman Gorewicz | |
| CT 729116 | Transfer | 11-Jul-1985 | Zelman Gorewicz | 617430 Ontario Limited | |
| CA 134652 | Transfer (correcting) | 19-Apr-1991 | Zelman Gorewicz, Wanda Gorewicz | 617430 Ontario Limited | |
| CA 617090 | Transfer (POS) | 30-Jul-1999 | 3173763 Canada Inc. (mtgee) | 1191373 Ontario Inc. | |

| | | | | | |
|---|---|---|---|---|---|
| **TO 21332-0046** | | | | | |
| AT 4825072 | Transfer | 20-Mar-2018 | 1191373 Ontario Inc. | 2601855 Ontario Inc. | |

| | | | | | |
|---|---|---|---|---|---|
| **Lot 51, Plan 287 (Pt Lot 34, First Concession from the Bay)** | | | | | |
| **Lot 52 (PIN 21332-0044), 2264 Dundas** | | | | | |
| **Document** | **Document Type** | **Registration Date** | **Grantor/Transferor** | **Grantee/Transferee** | **Description** |
| (For PRIOR CHAIN from Patent see PIN -0045) | | | | | |
| 287 | Plan | 11-Jun-1868 | Walter O'Hara | Richard Guthrey | |
| 218 | Grant | 09-Jul-1868 | Walter O'Hara | Richard Guthrey | 218 |
| 24292 | Grant (POS) | 15-Sep-1899 | Tarnus Loan & Saving Company (By Liquidator) | Harvey Napoleon Austin | Lot 52 (and lot 51) |
| 24570 F | Grant | 09-Oct-1899 | Harvey Napoleon Austin | William Lightfoot | " |
| 12628 | Grant | 08-Dec-1910 | Estate of W Lightfoot | George Buschlan | Pt as per PIN |
| 13894 | Grant | 16-May-1911 | George Buschlan | Caroline Buschlan | |
| 16538 | Grant | 23-Aug-1911 | Caroline Buschlan | George Buschlan | |
| 70351 F | Grant | ? 1911 | Caroline Buschlan | George Buschlan | |
| 87960 F | Grant | 07-Dec-1913 | George Buschlan | Caroline Buschlan | |
| 10736 WG | Grant | 22-Nov-1919 | Caroline Buschlan | Frank Silverthorne | |
| 11670 WG | Grant | 17-Feb-1920 | Frank Silverthorne | Winnifred Silverthorne | |
| 17420 WG | Grant | 02-May-1921 | Winnifred Silverthorne | Godfrey Webb | |
| 51856 WG | Grant | 23-Oct-1936 | Godfrey Webb | Herbert Poundtrey | |
| 54926 WG | Grant | 27-Jul-1939 | Herbert Poundtrey | John Fox | |
| 63780 WG | Grant | 06-Nov-1944 | John Fox | Rose Ross | |
| 133026 WG | Grant | 15-Jan-1965 | Rose Ross | Paul Ellis, George Ellis, Pando Markoff | Pt lots 51 and 52, being 30ft on S. side of Dundas |
| | | | | (As Partnership Property) | 100 ft Com. 24'8" N. from limit between sd. lots |
| 136948 WG | Grant | 25-Mar-1966 | Paul Ellis, George Ellis, Pando Markoff | Sheffield Construction Company Limited | |
| 150774 WG | Grant | 15-May-1970 | Sheffield Construction Company Limited | Annie Berkelhammer | |
| | | | | Harry Berkelhammer (As Partnership Property) | |
| CT 599900 | Grant | 15-Jun-1983 | Harry Berkelhammer | Annie Berkelhammer | |
| CA 316947 | Transfer | 15-Nov-1994 | Annie Berkelhammer | Annie Berkelhammer, Ronit Little | |
| **TO 21332-0044** | | | | | |
| AT 5405647 | Trans Personal Rep | 09-Apr-2020 | Khaleen Little, Aubush Little Estate Trustees for B | CP Reit Ontario Properties Limited | |
| | | | Berkelhammer & Little | | |

| | | | | | |
|---|---|---|---|---|---|
| **Lot A, Plan 790, Lot 52, Plan 287 (Pt Lot 34, First Concession from the Bay)** | | | | | |
| **(PIN 21331-0190), 2264 Dundas** | | | | | |
| **Document** | **Document Type** | **Registration Date** | **Grantor/Transferor** | **Grantee/Transferee** | **Description** |
| (for PRIOR CHAIN from Patent see PIN -0045) | | | | | |
| CHAIN 1 | | | | | |
| 328 | Grant | 05-Sep-1868 | Walter O'Hara | John Strathey | Pt Lots 53, 54 |
| 2678 | Grant | 18-Sep-1882 | John Strathey | James Gowan | |
| 2679 | Grant | 18-Sep-1882 | James Gowan | Henry Strathey | |
| 471 W | Grant | 14-Apr-1882 | Henry Strathey | Thomas Crawford | |
| 1227 | Grant | 26-Jul-1886 | Thomas Crawford | Isaac Abbott | |
| 767 | Grant | 23-Jun-1887 | Isaac Abbott | John Minto | |
| Plan 790, Block A | | 21-Mar-1888 | | | |
| Next set of documents by chain of title order, may not be in chronological or numerical order | | | | | |
| 2666 | Grant | 13-Jun-1888 | John Minto | Thomas Donaldson | |
| 2743 | Grant (under mtge) | 19-Jun-1888 | Thomas Donaldson | W Watterworth | |
| 2668 | Grant (under mtge) | 13-Jun-1888 | W Watterworth | J McCrae | |
| 4084 | Grant (under POS) | 28-Nov-1888 | Thomas Donaldson | John Clark | |
| 8568 | Grant | 04-Oct-1892 | John Clark | James Carroll | |
| 8567 | Grant | 04-Oct-1892 | James Carroll | Joe Stringer | Block A |
| 12504 E | Grant (POS) | 29-Apr-1895 | James Reid | Joseph Jennings | |
| 20669 D | Grant | 24-Mar-1912 | Joseph Jennings | James Hunter | As per Parcel 1 PIN |
| 2173 WG | Grant | 08-Jan-1917 | James Hunter | Lydia Hunter | |
| 6140 WG | Grant | 20-Sep-1918 | Lydia Hunter | James Hunter | |
| 35395 WG | Grant | 19-Oct-1926 | James Hunter | Lydia Hunter | |
| 57812 WG | Grant | 03-Dec-1941 | Arthur Holland (mtgee becomes owner) | | |
| 65270 WG | Grant | 04-Jun-1945 | Arthur Holland | Anne Cass | (1) pt lot A, plan 790 (2) Part lot 54, plan 287 |
| CT 274651 | Grant | 16-Jan-1978 | Anne Cass | Loblaws Limited | Lands as per current PIN |
| **TO 21332-0190** | | | | | |
| AT 3328455 | Change of Name Application | | Loblaws Limited to | Loblaws Inc. | |
| AT 3335785 | Transfer | 27-Jun-2013 | Loblaws Inc. | CP Reit Ontario Properties Limited | |

| Part Lot 52, Plan 287 | | | | | |
|---|---|---|---|---|---|
| **Document** | **Document Type** | **Registration Date** | **Grantor/Transferor** | **Grantee/Transferee** | **Description** |
| CHAIN 2 | | | | | |
| Same as CHAIN ON PIN -0045 from Patent to instrument 24570F) | | | | | |
| 32364D | Grant | 27-Aug-1905 | William Lightfoot | R. Laidlaw Lumber Co. Ltd. | Pt (covers more than our lands) |
| 17844 WG | Grant | 31-May-1921 | R. Laidlaw Lumber Co. Ltd | R. Laidlaw Lumber Co. Ltd. | pt (2) |
| 57776 WG | Grant | 27-Nov-1941 | R. Laidlaw Lumber Co. Ltd. | Arthur Holland | pt (2) |
| 65270 WG | Grant | 04-Jun-1945 | Arthur Holland | Anne Cass | |
| Continues with Chain 1 at CT 274651 | | | | | |

previously done

2280/2290 Dundas St.

2288 Dundas

ServiceOntario

PRINTED ON 23 JUN, 2022 AT 15:27:25
FOR AKNOWLES

**SCALE**

0 30 60 90 meters

## PROPERTY INDEX MAP

TORONTO(No. 80)

### LEGEND

| | |
|---|---|
| FREEHOLD PROPERTY | |
| LEASEHOLD PROPERTY | |
| LIMITED INTEREST PROPERTY | |
| CONDOMINIUM PROPERTY | |
| RETIRED PIN (MAP UPDATE PENDING) | |
| PROPERTY NUMBER | 0449 |
| BLOCK NUMBER | 08050 |
| GEOGRAPHIC FABRIC | |
| EASEMENT | |

**THIS IS NOT A PLAN OF SURVEY**

### NOTES

**REVIEW THE TITLE RECORDS FOR COMPLETE PROPERTY INFORMATION AS THIS MAP MAY NOT REFLECT RECENT REGISTRATIONS**

THIS MAP WAS COMPILED FROM PLANS AND DOCUMENTS RECORDED IN THE LAND REGISTRATION SYSTEM AND HAS BEEN PREPARED FOR PROPERTY INDEXING PURPOSES ONLY

FOR DIMENSIONS OF PROPERTIES BOUNDARIES SEE RECORDED PLANS AND DOCUMENTS

ONLY MAJOR EASEMENTS ARE SHOWN

REFERENCE PLANS UNDERLYING MORE RECENT REFERENCE PLANS ARE NOT ILLUSTRATED

Ontario

© Queen's Printer for Ontario 2022

PLAN
287

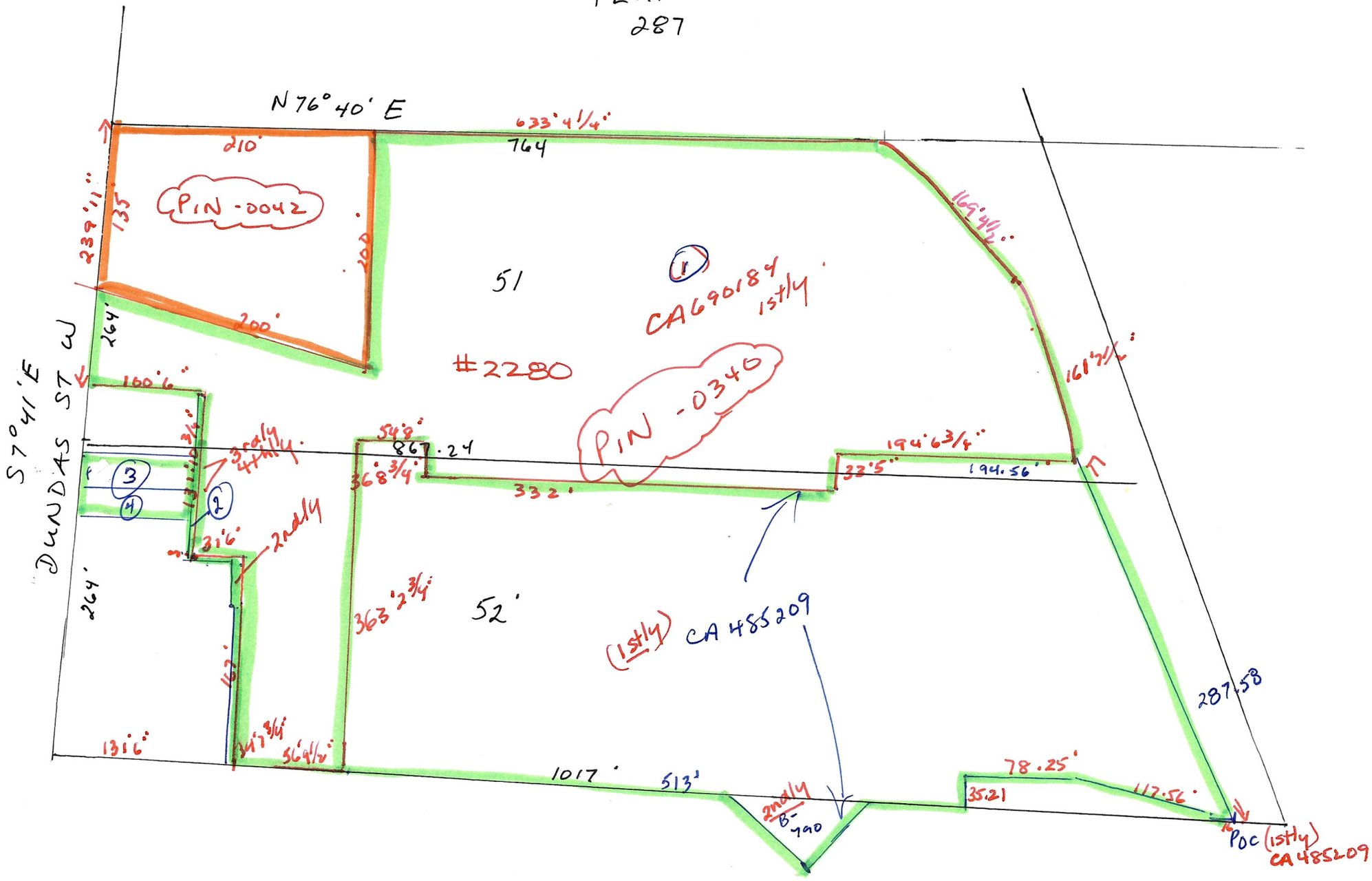
N 76° 40' E
633' 4 1/4"
764
210'
PIN -0042
239' 11"
135
200'
200'
264'
51
1
CA690184
1stly
#2280
PIN -0340
169' 4 1/2"
161' 7 1/2"
S 7° 41' E
DUNDAS ST W
100' 6"
3rdly
4thly
54' 8"
867.24
368' 3/4"
332'
194' 6 3/4"
33' 5"
194.56'
3
4
2
31' 6"
2ndly
264'
363' 2 3/4"
52'
(1stly) CA 485209
287.58
131' 6"
34' 7 3/4"
56' 9 1/2"
1017'
513'
2ndly
B-790
78.25'
35.21
117.56'
POC (1stly)
CA 485209

| Lot 51, Lot 52, Plan 287 and B Plan 790 (PIN 21332-0340), 2290 Dundas Street | | | | | |
|---|---|---|---|---|---|
| (From Lot 34, First Concession from the Bay) | | | Part as in CA690184 (1STLY / 2NDLY) | | |
| **Document** | **Document Type** | **Registration Date** | **Grantor/Transferor** | **Grantee/Transferee** | **Description** |
| Patent | Crown Patent | 31-Dec-1798 | Crown | Lt. Col. David Shank | |
| 14048 | Grant | 02-Mar-1840 | Lt. Col. David Shank | George Cruikshank | |
| 17157 | Grant | 08-Apr-1840 | George Cruikshank | Walter O'Hara | Lot 34, 210 acres |
| 287 | Plan | 11-Jun-1868 | | | |
| 218 | Grant | 09-Jul-1868 | Walter O'Hara | Richard Guthrey | Lot 51, 52 |
| 24292E | Grant (POS) | 15-Sep-1899 | Tarnus Loan & Saving Company (By Liquidator) | Harvey Napoleon Austin | |
| 24570E | Grant | 09-Oct-1899 | Harvey Napoleon Austin | William Lightfoot | |
| 32309 F | Grant | 21-Aug-1905 | William Lightfoot | R. Laidlaw Lumber Co. Ltd. | Pt Lot 51,52 (pt lands) |
| 37206F | Grant | 18-Jul-1906 | William Lightfoot | Thomas LIghtfoot | pt Lot 51,52 (pt lands) |
| 29538J | Grant | 22-Oct-1906 | William Lightfoot | Thomas Lightfoot | pt Lot 51,52 (pt lands) |
| 63712 F | Grant | 09-Aug-1910 | Estate of William Lightfoot | Thomas Lightfoot | pt Lot 51,52 (pt lands) |
| | | | | | |
| 12662 K | Grant | 08-Dec-1910 | Thomas Lightfoot | Robert Laidlaw | pt Lot 51,52 (pt lands) |
| 13053 D | Grant | 09-Jan-1911 | Robert Laidlaw | R. Laidlaw Lumber Co. Ltd. | (3) as per 12662K |
| 17844WG | Grant | 31-May-1921 | R. Laidlaw Co. Ltd. (Ont Co.) | R. Laidlaw Lumber Co. Ltd. (Dom Can Co.) | (3) as per 12662K |
| 513 EW | Grant | 31-Dec-1930 | R. Laidlaw Lumber Co. Ltd. | R. Laidlaw Lumber Co. Ltd. | (3) As in 12662 K |
| 102615 WG | Grant | 30-Apr-1956 | R. Laidlaw Lumber Co. Ltd. | Principal Investments Ltd. | Covers all lds - see survey sketch |
| 104572WG | Grant | 12-Oct-1956 | Principal Investments Ltd. | Loblaw Groceterias Co. Ltd. | ditto - 102615WG |
| 124296 WG | Grant (Correcting) | 25-Apr-1962 | Principal Investments Ltd. | Loblaw Groceterias Co. Ltd. | ditto - 102615WG |
| 124298 WG | Grant | 25-Apr-1962 | Loblaw Groceterias Co. Ltd. | Washcap Investments Limited | see p/c description 124298WG |
| 125030 WG | Grant | 06-Jul-1962 | Washcap Investments Limited | Towers Marts And Properties Limited | ditto |
| 126815 WG | Grant | 04-Feb-1963 | Towers Marts And Properties Limited | Octavius Investments Ltd. | (1) & (2) as per CA680184 (current) |
| CA 191012 | Transfer | 22-May-1992 | Octavius Investments Ltd. | Lappin Inc. | ditto |
| CA 507102 | Transfer | 06-Nov-1997 | Lappin Inc. | Sreit (High Park) Ltd. | ditto |
| CA 690184 | Transfer | 28-Sep-2000 | Sreit (High Park) Ltd. | Loblaw Properties Limited | ditto |
| **Now PIN 21332-0041 as of 27-Jan-2003** | | | | | |
| **(Division) Now Pin 21332-0340 as of 13-Aug-2012** | | | | | |
| AT 3335784 | Transfer | 27-Jun-2013 | Loblaw Properties Limited | CP REIT Ontario Properties Limited | current owner |

**Lot 52, Plan 287 (Pin 21332-0340), 2290 Dundas St West, Part of "As in CA690184" (3rdly)**

| Document | Document Type | Registration Date | Grantor/Transferor | Grantee/Transferee | Description |
|---|---|---|---|---|---|
| (For PRIOR CHAIN from Patent forward to Plan 287 registration see above) | | | | | |
| 287 | Plan | 11-Jun-1868 | Walter O'Hara | Richard Guthrey | |
| 218 | Grant | 09-Jul-1868 | Walter O'Hara | Richard Guthrey | Lot 52 |
| 24292 | Grant (POS) | 15-Sep-1899 | Tarnus Loan & Saving Company (By Liquidator) | Harvey Napoleon Austin | Lot 52 |
| 24570 F | Grant | 09-Oct-1899 | Harvey Napoleon Austin | William Lightfoot | Lot 52, 51 |
| 12628K | Grant | 08-Dec-1910 | Estate of William Lightfoot | George Buschlen | Part Lots 52 & 51 |
| 22524K | Grant | 10-October-1912 | George Buschlen | William Barber | 28'2" on ES Dundas X 100' com'g 5'2" S of N lt Lot 52 and run'g S |
| 9902WG | Grant | 30-Sept-1919 | William Barber | Albert B. Lutz | ditto |
| 54405WG | QC (for mtge equity) | 15-March-1939 | Albert B. Lutz | Estate of Elizabeth Gregory (mtgee) | ditto |
| 65064WG | Grant | 4-May-1945 | Estate of Elizabeth Gregory | Mary Brennan | ditto |
| 68561WG | Grant | 21-August-1946 | Mary Brennan | John Brennan, Gerard Brennan | ditto |
| 71617WG | Grant | 24 Sept 1947 | John Brennan & Gerard Brennan | Nora B. Thomas | ditto |
| 88474WG | Grant | 31-October-1952 | Nora B. Thomas | Luzer Dzialozoynski | ditto |
| 89389WG | Grant | 29-January-1953 | Luzer Dzialozoynski | Martin Rynski, Helen Rynski | ditto |
| 126280WG | Grant | 16-November-1962 | Martin Rynski, Helen Rynski | Towers Marts and Properties Limited | ditto |
| 126815WG | Grant | 04-Feb-1963 | Towers Marts and Properties Limited | Octavius Investments Limted | (3rdly) as above et al |
| CA191012 | Transfer | 22-May-1992 | Octavius Investments Limted | Lappin Inc. | (3rdly) as above et al |
| CA507102 | Transfer | 06-Nov-1997 | Lappin Inc. | SREIT (High Park) Ltd. | as above |
| CA690184 | Transfer | 28-Sept-2000 | SREIT (High Park) Ltd. | Loblaw Properties Limited | as above |
| **Now to Pin 21332-0041 as of 27 Jan 2003** | | | | | |
| **Now to Pin 21332-0340 as of 13 Aug 2013** | | | | | |
| AT3335784 | Transfer | 27-Jun-2013 | Loblaw Properties Limited | CP REIT Ontario Properties Limited | as above (see Pin) |
| | | | | Current owner | |

**Lot 52, Plan 287 (PIN 21332-0340), 2290 Dundas St West, part of "As in CA690184" (4thly)**

| Document | Document Type | Registration Date | Grantor/Transferor | Grantee/Transferee | Description |
|---|---|---|---|---|---|
| (For PRIOR CHAIN from Patent forward to Plan 287 registration see above) | | | | | |
| 287 | Plan | 11-Jun-1868 | Walter O'Hara | Richard Guthrey | |
| 218 | Grant | 09-Jul-1868 | Walter O'Hara | Richard Guthrey | Lot 52 |
| 24292 | Grant (POS) | 15-Sep-1899 | Tarnus Loan & Saving Company (By Liquidator) | Harvey Napoleon Austin | Lot 52 |
| 24570 F | Grant | 09-Oct-1899 | Harvey Napoleon Austin | William Lightfoot | Lot 52, 51 |
| 12628K | Grant | 08-Dec-1910 | Estate of W Lightfoot | George Buschlen | |
| 13894D | Grant | 16-May-1911 | George Buschlan | Caroline Buschlen | 20' on ES Dundas X 100' cong 53'4" S of N limit lot 52 & rung North |
| 16538D | Grant | 23-Aug-1911 | Caroline Buschlan | George Buschlen | ditto |
| 70351 F | Grant | 9-Sept- 1911 | Caroline Buschlan | George Buschlen | ditto |
| 28596D | Grant | 15-May-1913 | George Buschlen | Caroline Buschlen | ditto |
| 78689J | Grant | 07-Aug-1914 | Caroline Buschlen | Walter Vasey & Isabell Vasey | ditto |
| 75546WG | Grant POS | 14-Feb-1949 | Murray Cornblum (mtgee) | Louis Frechtel | ditto |
| 78293WG | Grant | 22-Dec-1949 | Louis Frechtel | Marian Holdas | |
| 81019WG | Grant | 20-Oct-1950 | Marian Holdas | Ellie Wionsek | |
| 84201WG | Grant | 5-Sept-1951 | Ellie Wionsek | John Stefanik and William Jacob | |
| 90262WG | Grant | 02-Apr-1953 | John Stefanik & WIlliam Jacob | Leonard Janke,Jadwiga Janke,Janina Janke | |
| 126300WG | Grant | 20-Nov-1962 | Leonard Janke, Jadwiga Janke, Janina Janke | Towers Marts and Properties Limited | |
| 126815WG | Grant | 04-Feb-1963 | Towers Marts and Properties Limited | Octavius Investments Limted | (4thly) as above et al |
| CA191012 | Transfer | 22-May-1992 | Octavius Investments Limted | Lappin Inc. | (4thly) as above et al |
| CA507102 | Transfer | 06-Nov-1997 | Lappin Inc. | SREIT (High Park) Ltd. | |
| CA690184 | Transfer | 28-Sept-2000 | SREIT (High Park) Ltd. | Loblaw Properties Limited | |
| **Now to Pin 21332-0041 as of 27 Jan 2003** | | | | | |
| **Now to Pin 21332-0340 as of 13 Aug 2013** | | | | | |
| AT3335784 | Transfer | 27-Jun-2013 | Loblaw Properties Limited | CP REIT Ontario Properties Limited | |
| | | | | current owner | |

**Pt Lots 51,52 Plan 287 (PIN 21332-0340), (1stly lands in CA485209)**

**(From Lot 34, First Concession from the Bay)** 2280 Dundas St W

| Document | Document Type | Registration Date | Grantor/Transferor | Grantee/Transferee | Description |
|---|---|---|---|---|---|
| Patent | Crown Patent | 31-Dec-1798 | Crown | Lt. Col. David Shank | |
| 14048 | Grant | 02-Mar-1840 | Lt. Col. David Shank | George Cruikshank | |
| 17157 | Grant | 08-Apr-1840 | George Cruikshank | Walter O'Hara | Lot 34, 210 acres |
| 287 | Plan | 11-Jun-1868 | | | |
| 218 | Grant | 09-Jul-1868 | Walter O'Hara | Richard Guthrey | Lot 51, 52 |
| 24292E | Grant (POS) | 15-Sep-1899 | Tarnus Loan & Saving Company (By Liquidator) | Harvey Napoleon Austin | Lot 51,52 ex Rlwy parcel |
| 24570E | Grant | 09-Oct-1899 | Harvey Napoleon Austin | William Lightfoot | ditto |
| 29538J | Grant | 22-Oct-1906 | William Llghtfoot | Thomas Lightfoot | pt lot 52 |
| 29541J | Grant | 22 Oct 1906 | William Lightfoot | Charles Lightfoot | pt lot 52 |
| 42966S | Grant | 29 May 1906 | Charles Llghtfoot | Thomas Lightfoot | as in 29541J |
| 37206F | Grant | 28-Jul-1906 | William Lightfoot | Thomas Lightfoot | pt lot 52 |
| 12662 K | Grant | 08-Dec-1910 | Thomas Lightfoot | Robert Laidlaw | pt lots 51 & 52 |
| 13053 D | Grant | 09-Jan-1911 | Robert Laidlaw | R. Laidlaw Lumber Company Limited | as per 12662K |
| 17844WG | Grant | 31-May-1921 | R. Laidlaw Lumber Co. Ltd. (Ont Co.) | R. Laidlaw Lumber Co. Ltd. (Dom Co.) | (1) and (2) |
| 513 E&W | Grant | 31-Dec-1930 | R. Laidlaw Lumber Co. Ltd. | R. Laidlaw Lumber Co. Ltd. | (1) (2) and (3) |
| 102615 WG | Grant | 30-Apr-1956 | R. Laidlaw Lumber Co. Ltd. | Principal Investments Ltd. | pt lot 51,52, B - as per sketch attd |
| 104572WG | Grant | 12-Oct-1956 | Principal Investments Ltd. | Loblaw Groceterias Co. Ltd. | ditto |
| 124296 WG | Grant (Correcting) | 25-Apr-1962 | Principal Investments Ltd. | Loblaw Groceterias Co. Ltd. | ditto |
| 124297WG | Quit Claim | 25 Apr 1962 | Ontario and Quebec Railway Company | Loblaw Groceterias Co. Ltd. | to clarify boundary |
| 142357 WG | Grant | 14-Sep-1967 | Loblaw Groceterias Co. Limited | The Manufacturers Life Insurance Company | (1) & (2)Pt Lot 51 and 52; (3) blk B (see p/c) |
| CA 485209 | Transfer | 18-Jul-1997 | The Manufacturers Life Insurance Company | Loblaw Properties Ltd. | As in 142357 WG |
| **Now PIN 21332-0041 (part)** | | | | | |
| **Now PIN 21332-0340 (part)** | | | | | |
| AT 3335784 | Transfer | 21-Jun-2013 | Loblaws Properties Ltd. | CP REIT Ontario Properties Limited (current owner) | Lands Together |

| Pt Lot 53 Plan 287, now Block B Plan 790 (PIN 21332-0340) | | | | | |
|---|---|---|---|---|---|
| (From Lot 34, First Concession from the Bay) | | | (2ndly in CA485209) | | |
| 2280 Dunds St West (part) | | | | | |
| **Document** | **Document Type** | **Registration Date** | **Grantor/Transferor** | **Grantee/Transferee** | **Description** |
| As per chain above from Crown to registration of Plan 287 | | | | | |
| 328 | Grant | 05-Sep-1868 | Walter O'Hara | John Strathey | Pt Lots 53, 54 |
| 2678 | Grant | 18-Sep-1882 | John Strathey | James Gowan | |
| 2679 | Grant | 18-Sep-1882 | James Gowan | Henry Strathey | |
| 471 W | Grant | 14-Apr-1882 | Henry Strathey | Thomas Crawford | |
| 1227 | Grant | 26-Jul-1886 | Thomas Crawford | Isaac Abbott | |
| 767 | Grant | 23-Jun-1887 | Isaac Abbott | John Minto | |
| Plan 790, Block A | | 21-Mar-1888 | John Minto - registered owner | | |
| 4899 G | Grant | 26-Oct-1888 | John Minto | George Davie | Block B |
| 5629 G | Grant | 25-Jan-1889 | George Davie | John Brown | " |
| 4283 D | Grant | 20-Mar-1889 | John Brown | Joshua Patteron | " |
| 4673 D | Grant | 08-May-1889 | Joshua Patterson | Beverly Westwood | " |
| 39404 F | Grant (POS) | 20-Nov-1906 | Muskoka Slide Dam and Boom Co. | R. Laidlaw Lumber Co. Ltd. | " |
| 17845 WG | Grant | 31-May-1918 | R. Laidlaw Lumber Co. Ltd. (Ontario) | R. Laidlaw Lumber Co. Ltd. (Dominion) | " |
| 513 E&W | Grant | 31-Dec-1930 | R. Laidlaw Lumber Co. Ltd. (Dominion) | R. Laidlaw Lumber Co. Ltd. (Ontario) | " |
| 102615 WG | Grant | 30-Apr-1956 | R. Laidlaw Lumber Co. Ltd. | Principal Investments Ltd. | |
| 104572WG | Grant | 12 Oct 1956 | Principal Investments Ltd. | Loblaw Groceterias Co. Ltd. | Chain of Title continues with (1stly) parcel from WG124296 above |

| Lot 51 Plan 287 (PIN 21332-0042), 2288 Dundas Street | | | | | |
|---|---|---|---|---|---|
| (From Lot 34, First Concession from the Bay) | | | | | |
| **Document** | **Document Type** | **Registration Date** | **Grantor/Transferor** | **Grantee/Transferee** | **Description** |
| Patent | Crown Patent | 31-Dec-1798 | Crown | Lt. Col. David Shank | |
| 14048 | Grant | 02-Mar-1840 | Lt. Col. David Shank | George Cruikshank | |
| 17157 | Grant | 08-Apr-1840 | George Cruikshank | Walter O'Hara | Lot 34, 210 acres |
| 287 | Plan | 11-Jun-1868 | Walter O'Hara - registered owner | | |
| 218 | Grant | 09-Jul-1868 | Walter O'Hara | Richard Guthrey | Lot 51 |
| 24292 | Grant (POS) | 15-Sep-1899 | Tarnus Loan & Saving Company (By Liquidator) | Harvey Napoleon Austin | |
| 24570 | Grant | 09-Oct-1899 | Harvey Napoleon Austin | William Lightfoot | |
| 32309 F | Grant | 21-Aug-1905 | William Lightfoot | R. Laidlaw Lumber Co. Ltd. | Pt Lot 51/52 |
| 17844 WG | Grant | 30-May-1921 | R. Laidlaw Lumber Co. Ltd. (Ontario) | R. Laidlaw Lumber Co. Ltd. (Dominion) | (1) Pt Lot 51 |
| 102615 WG | Grant | 30-Apr-1956 | R. Laidlaw Lumber Co. Ltd. | Principal Investments Ltd. | (1) Pt Lot 51 |
| 104572 WG | Grant | 12-Oct-1956 | Principal Investments Ltd. | Loblaw Groceterias Co. Ltd. | (1) Pt Lot 51 |
| 124296 WG | Grant (Correcting) | 25-Apr-1962 | Principal Investments Ltd. | Loblaw Groceterias Co. Ltd. | (1) Pt Lot 51 |
| 124298 WG | Grant | 25-Apr-1962 | Loblaw Groceterias Co. Ltd. | Washcap Investments Limited | |
| 125030 WG | Grant | 06-Jul-1962 | Washcap Investments Limited | Towers Marts And Properties Limited | (1) As in firstly 124298 WG |
| 126315 WG | Grant | 21-Nov-1962 | Towers Marts And Properties Limited | Douglas Leaseholds Limited | N135' ES Dundas X 210' N lt of lot 51 |
| CT 362003 | Grant | 21-Jun-1979 | Douglas Leaseholds Limited | Canuck Properties Ltd. | ditto |
| CA 248683 | Transfer | 02-Sep-1993 | Canuck Properties Ltd. | 983894 Ontario Ltd. | ditto |
| CA 518597 | Transfer | 12-Jan-1998 | 983894 Ontario Ltd. | Kamieko Investment Co. Ltd. | ditto |
| **Now PIN 21332-0042 as of 27-Jan-2003** | | | | | |
| AT 1159946 | Transfer | 06-Jun-2006 | Kamieko Investment Co. Ltd. | True North Real Estate Corp. | |
| AT 4751305 | Transfer | 04-Dec-2017 | True North Real Estate Corp. | CP REIT Ontario Properties Limited | Current Owner |

287 B+cw

# 287

Certified correct from survey
(sgd) "V.B. Wadsworth"
Toronto, April 1868 Prov. L. Surveyor.

This Plan is correct and is prepared under the provisions of the Registration of Titles (Ontario) Act.
(sgd) "V.B. Wadsworth"
P.L. Surveyor.
Toronto.
April. 1868.

We hereby declare pursuant to the statute in that behalf that this Plan of Lots 33 & 34 in the First Concession from the Bay, in the Township of York, and part of the Broken Fronts thereof is a correct Plan of the same made by the undersigned surveyor for the undersigned owner.
(sgd) "V.B. Wadsworth
P.L. Surveyor.
Toronto (-) "Walter O'Hara"
April, 1868 Owner.

# —PLAN—

## SHEWING THE SUBDIVISIONS OF LOTS Nos 33 & 34 AND PARTS OF THE BROKEN FRONTS THEREOF IN THE FIRST CONCESSION FROM THE BAY IN THE TOWNSHIP OF YORK

—The property of—

COLONEL O'HARA

Scale:—4 Chains to one inch

NOTE:—All bearings are magnetic

This Plan filed and deposited in the Registry Office for the County of York the 11th day of June 1868 at 2.58 P.M.
(sgd) "John Ridout"
Reg'r.

I certify that this Plan is a true and correct copy of a Plan dated — April 1868 and registered in the Registry Office for the County of York the 11th June 1868 as No 287.

Dep REGISTRAR.

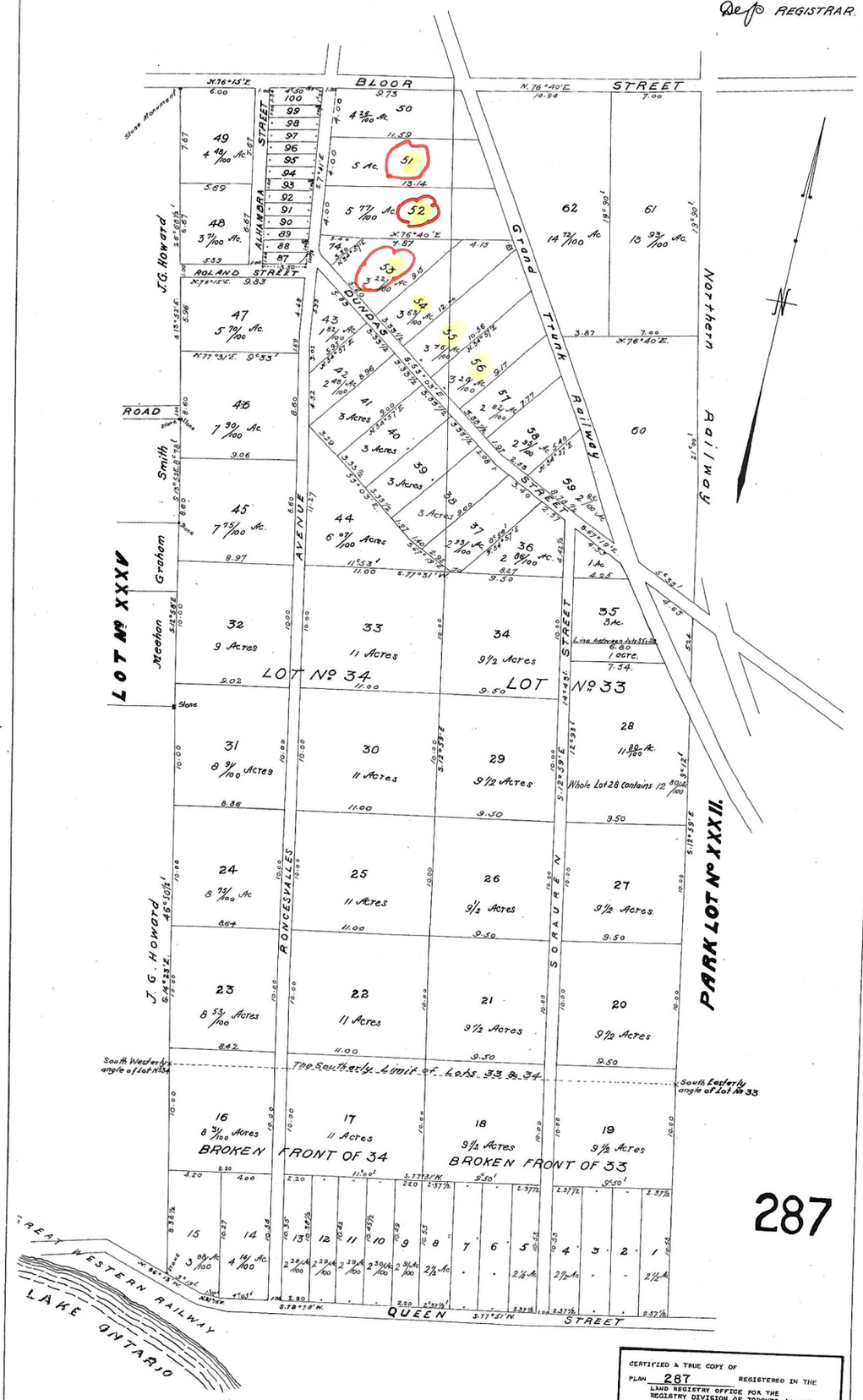


287

CERTIFIED A TRUE COPY OF
PLAN 287 REGISTERED IN THE
LAND REGISTRY OFFICE FOR THE
REGISTRY DIVISION OF TORONTO (No. 63)
30 MAR 1990 ASS'T. EXAMINER OF SURVEYS

790 CW

# PLAN OF SUBDIVISION OF LOTS 53 & 54 OF REG^D PLAN 287 BROCTON TORONTO

Scale 50 Feet to 1 inch

Registrars Note:

The colouring, as mentioned in the Owners' Certificate on the original plan filed in this office, has faded to the point that all distinguishing features of the said colour are non existent. Search of the records of O.S. Abrey who create. this plan, and copies held by other surveyors have failed to supply this information.

The portions of this plan coloured Blue and Green are laid out in accordance with my instructions.

Sgd: Jno. Hinds
Owner.

I hereby certify that this plan accurately shews the manner in which the land included therein has been surveyed and subdivided by me and that the said Plan is prepared in accordance with the provisions of the Registry Act.

Dated at Toronto
20th March 1888

Sgd. G. B. Abrey,
Provincial Land Surveyor.

This plan was Sgd. in the Registry Office for the City of Toronto on the 20th day of March 1888 as Plan No 750.

Sgd: G. Layburn
Dep. Registrar.

City Registry Office
Toronto July 16th 1888.

I hereby certify that this is a true and correct copy of a Plan as filed in the Registry Office for the City of Toronto on the 6th day of March 1888 as Plan No 790.

A. Brown
Deputy Registrar

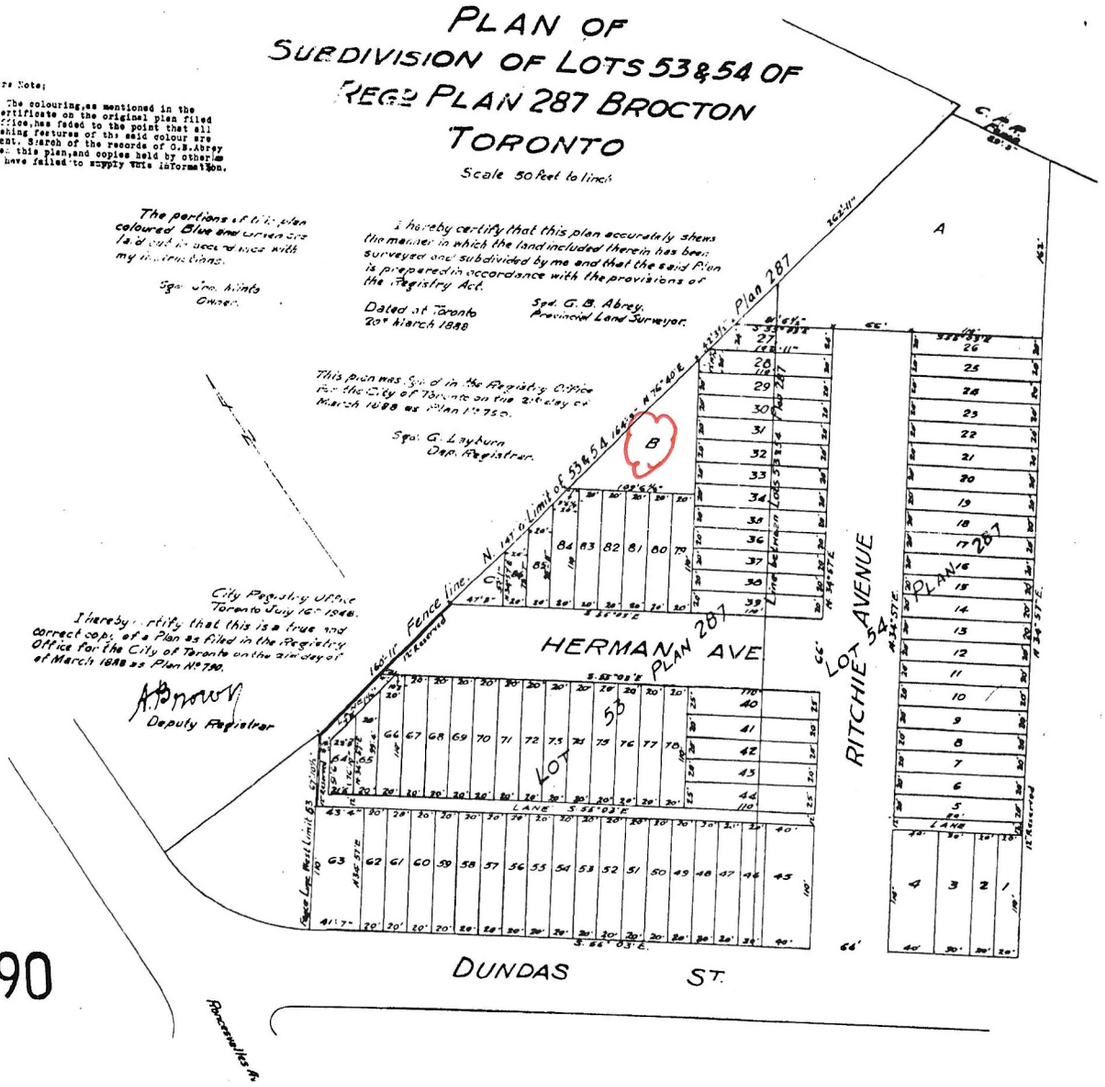


790